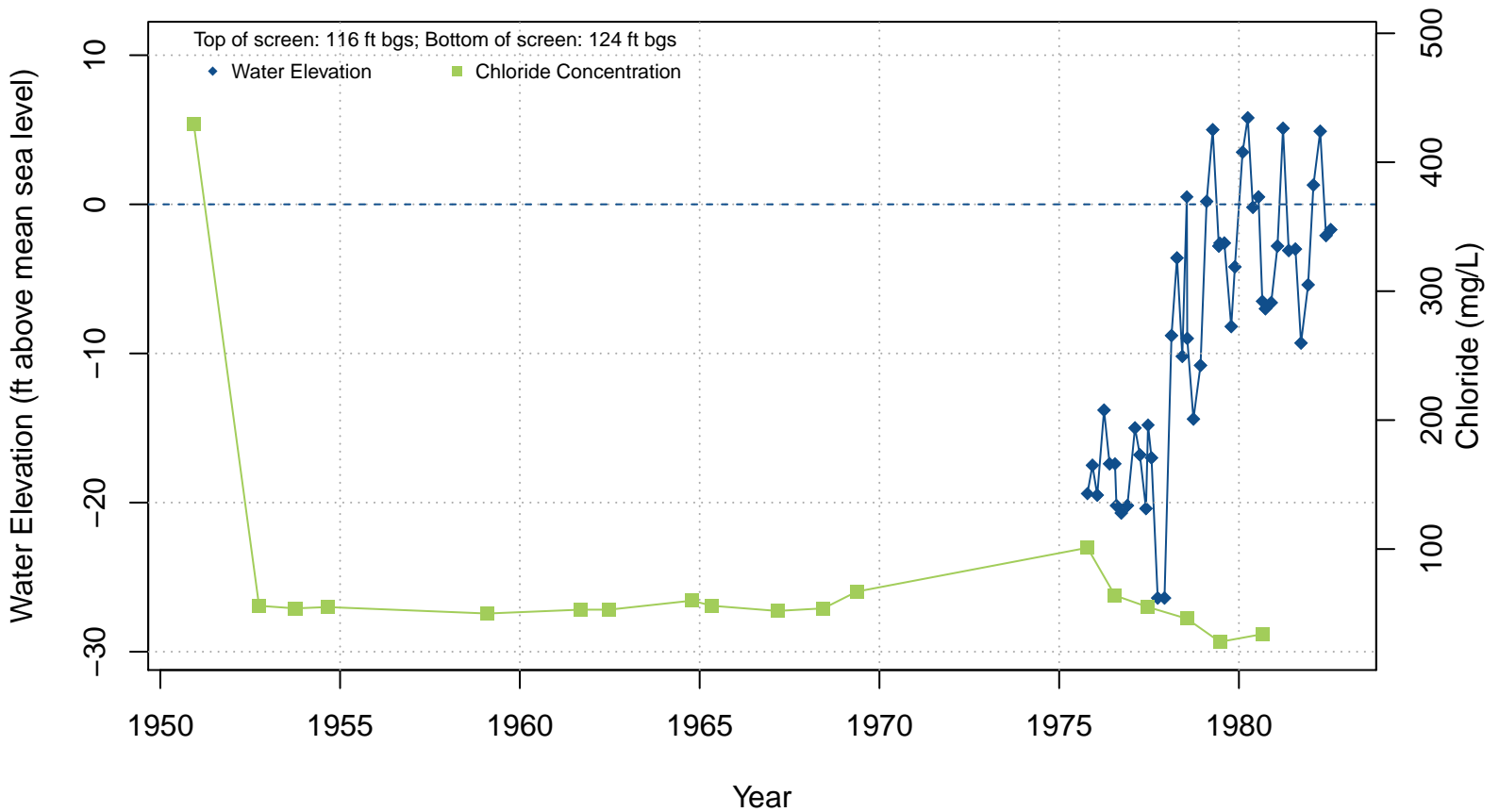


# APPENDIX F

## *Coastal Seawater Intrusion WL vs. CL Plots*

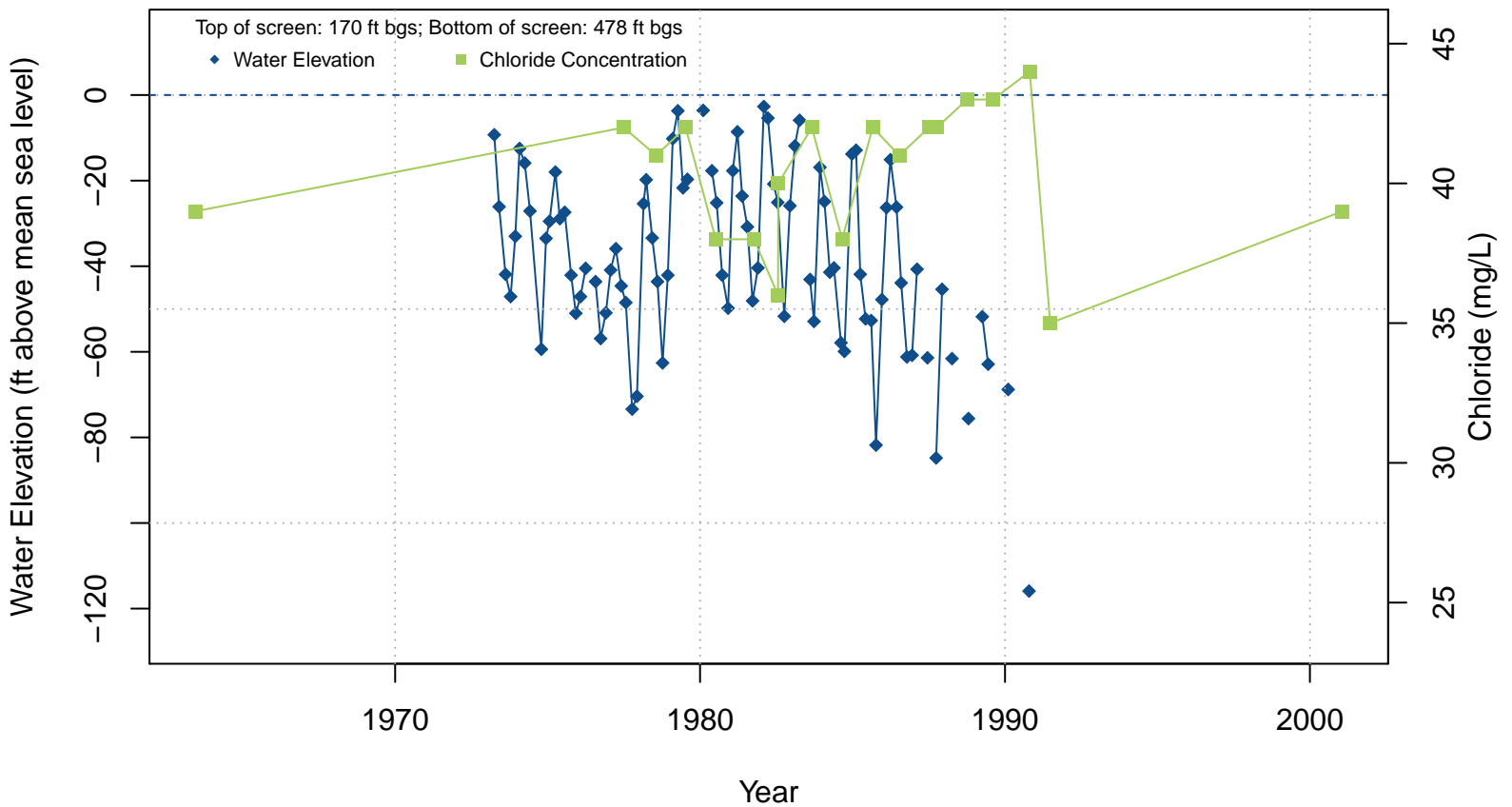


### 01N21W29R04S



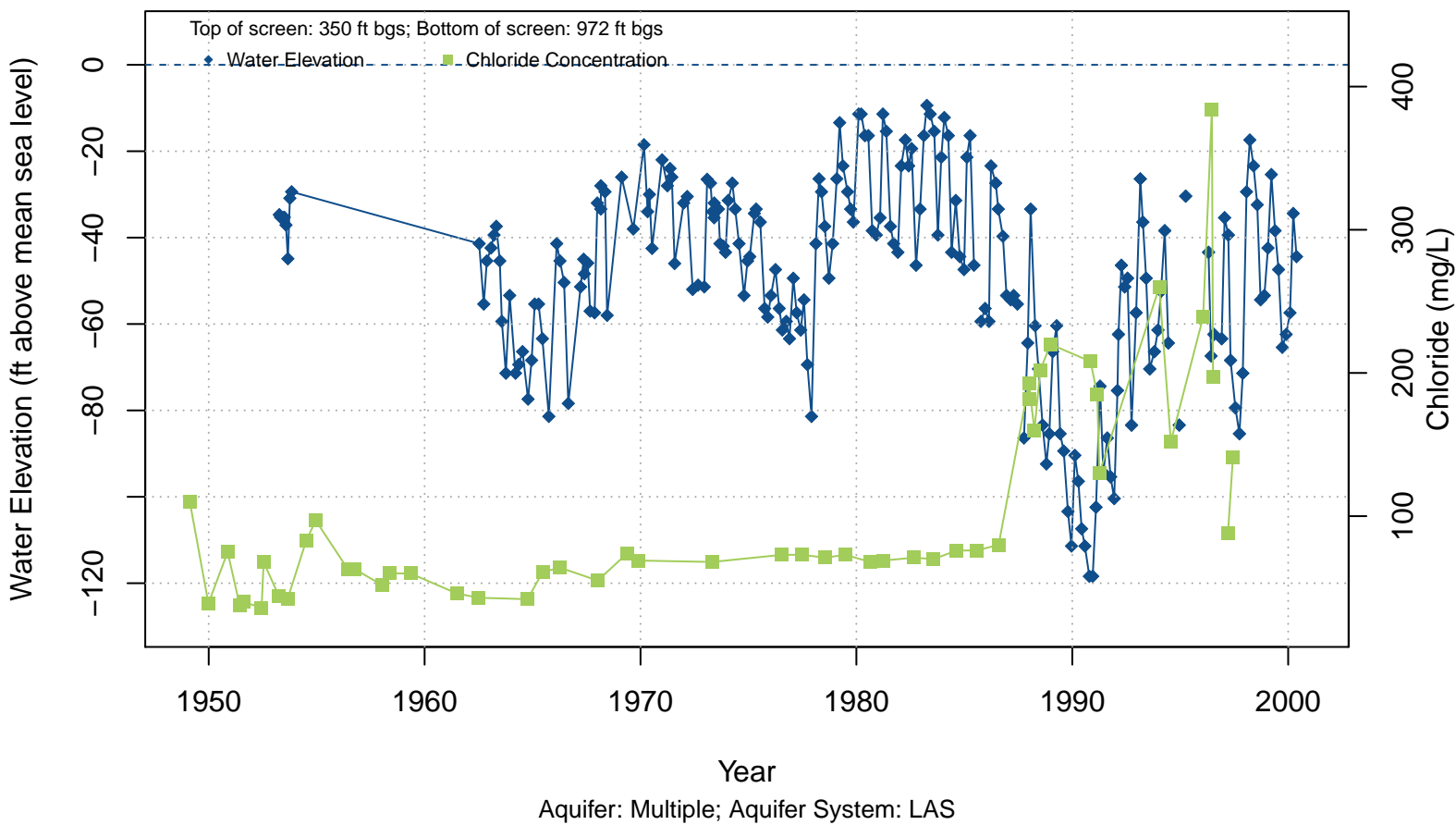
Aquifer: Undesignated; Aquifer System: Undesignated

### 01N21W30F02S

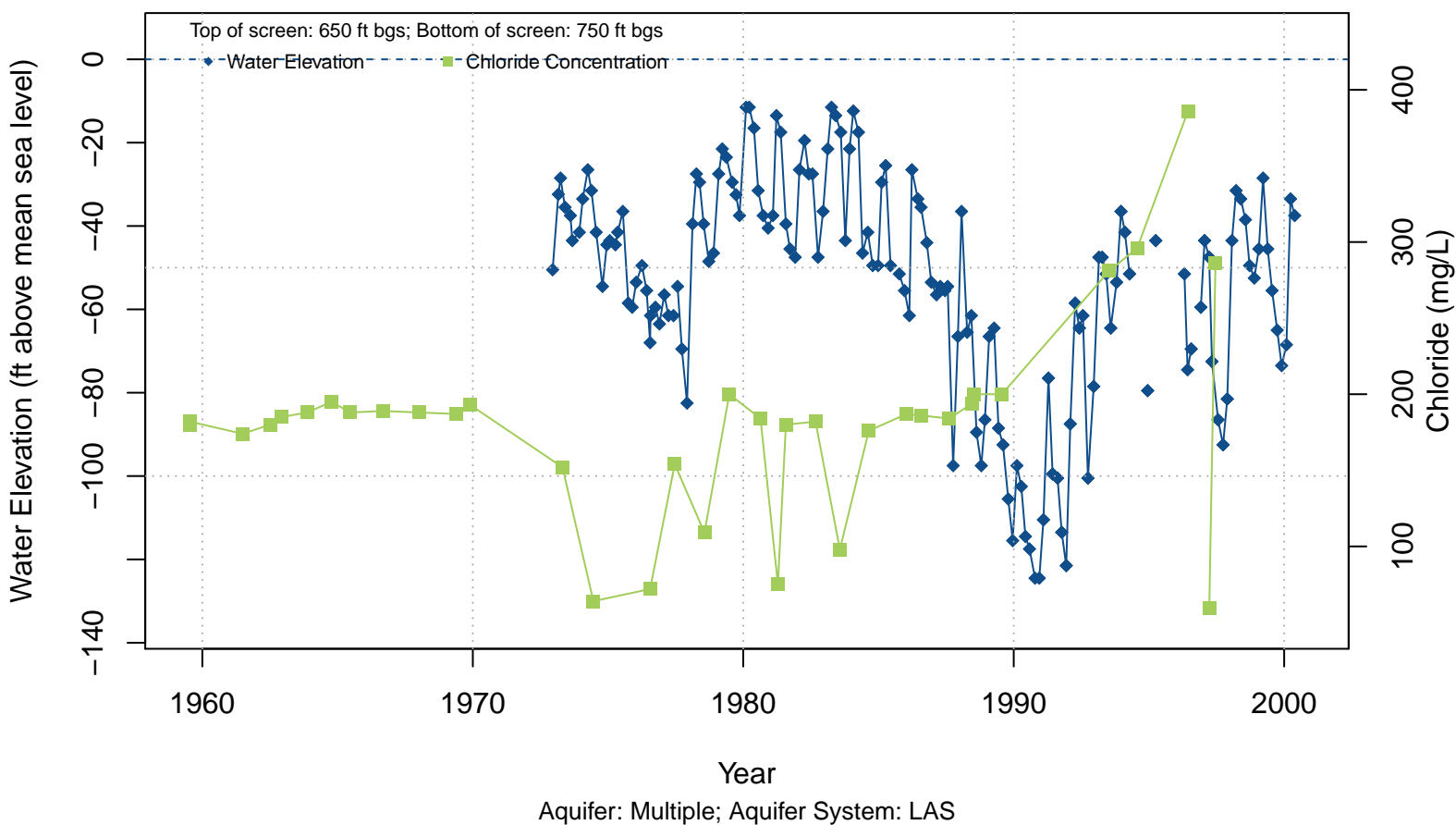


Aquifer: Multiple; Aquifer System: BOTH

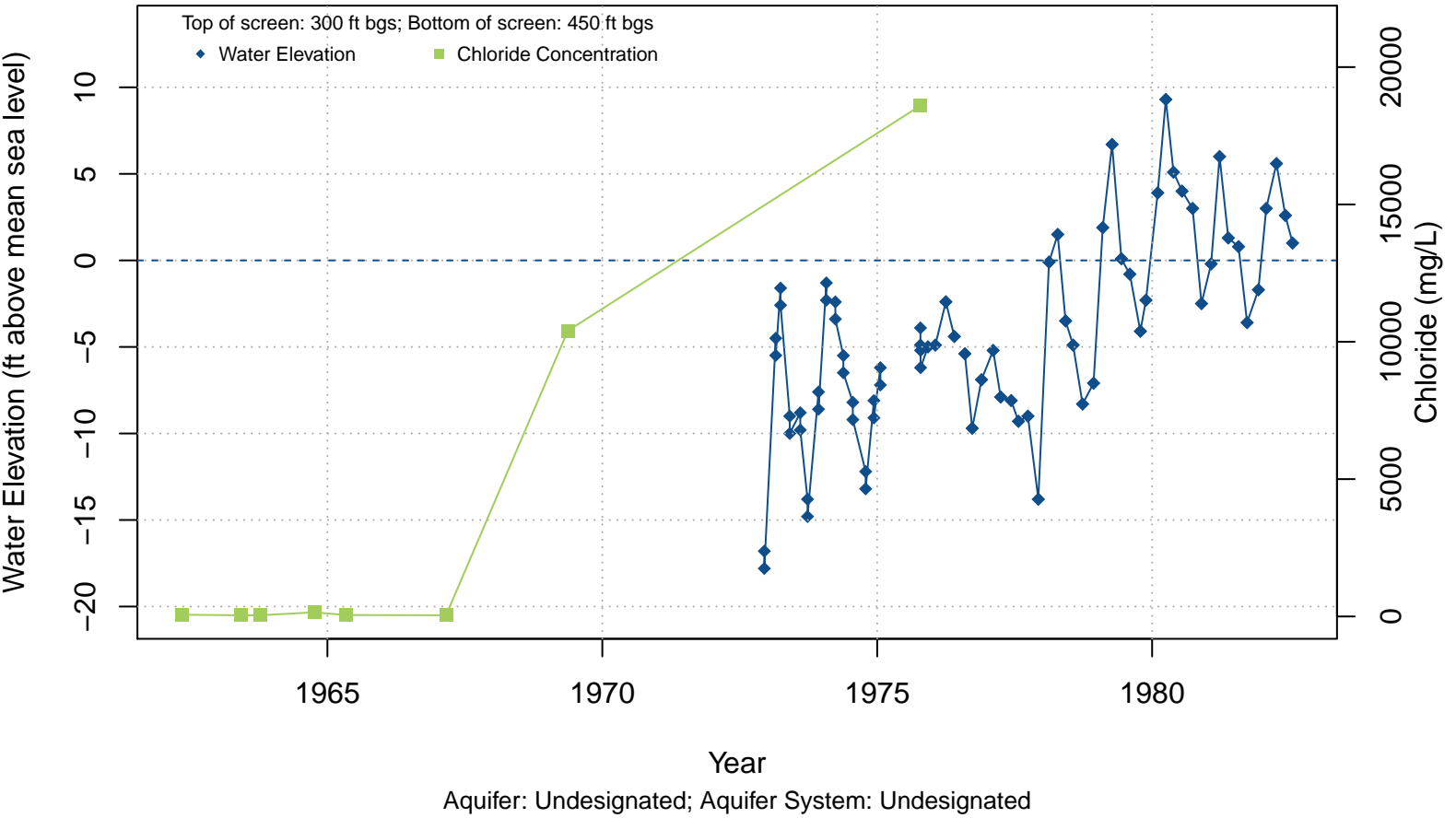
### 01N21W31L01S



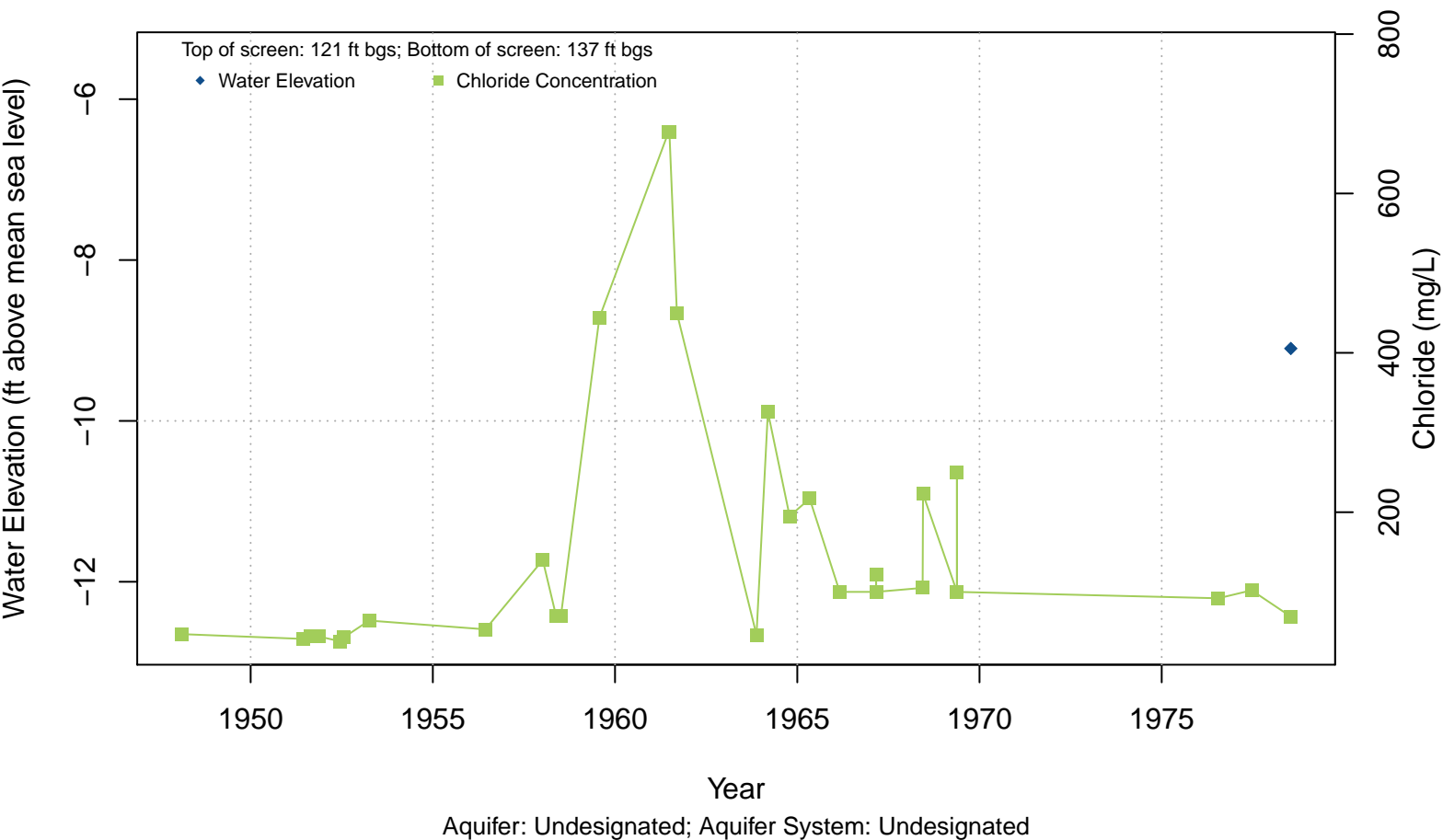
### 01N21W32A01S



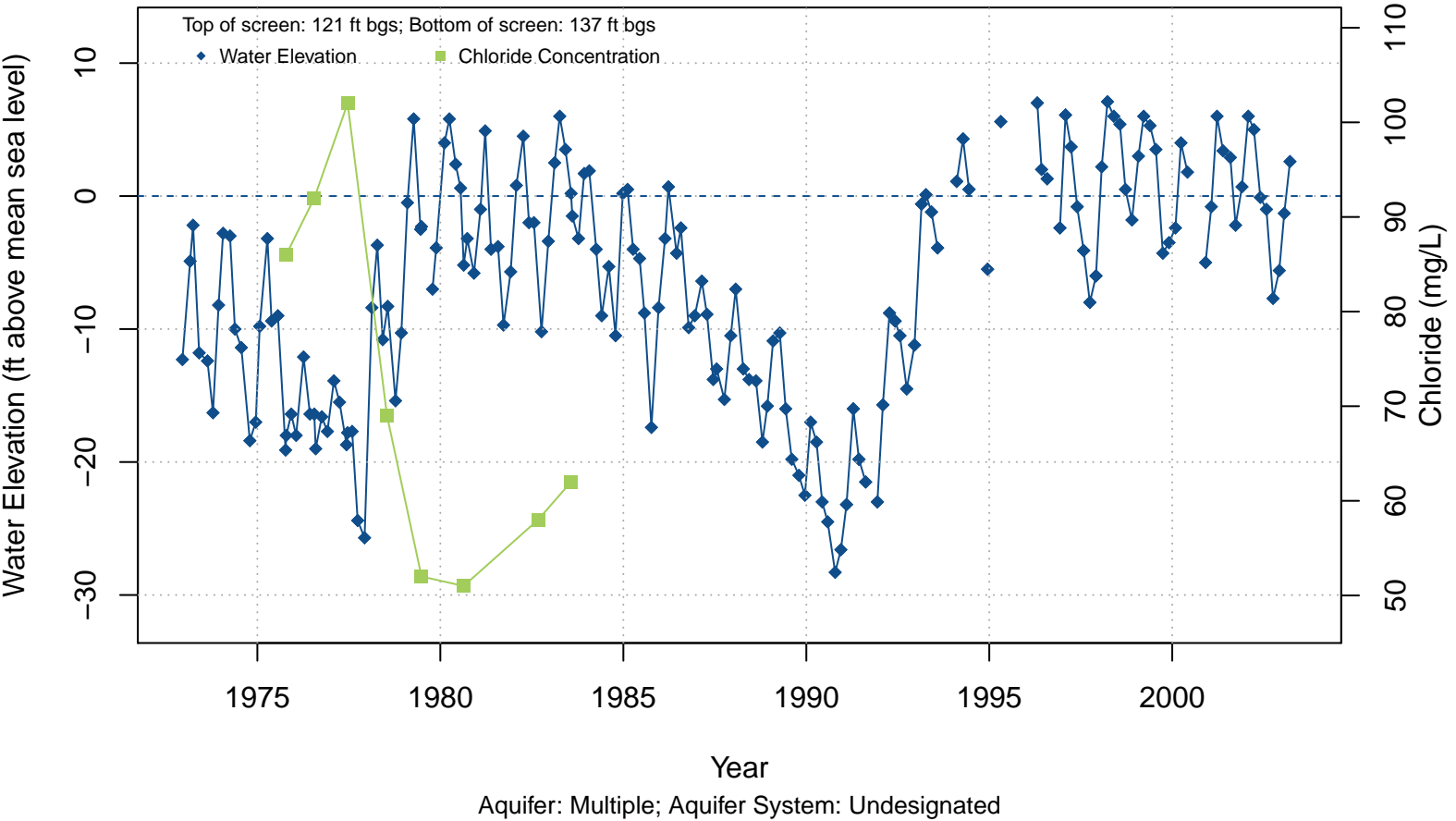
### 01N21W32A02S



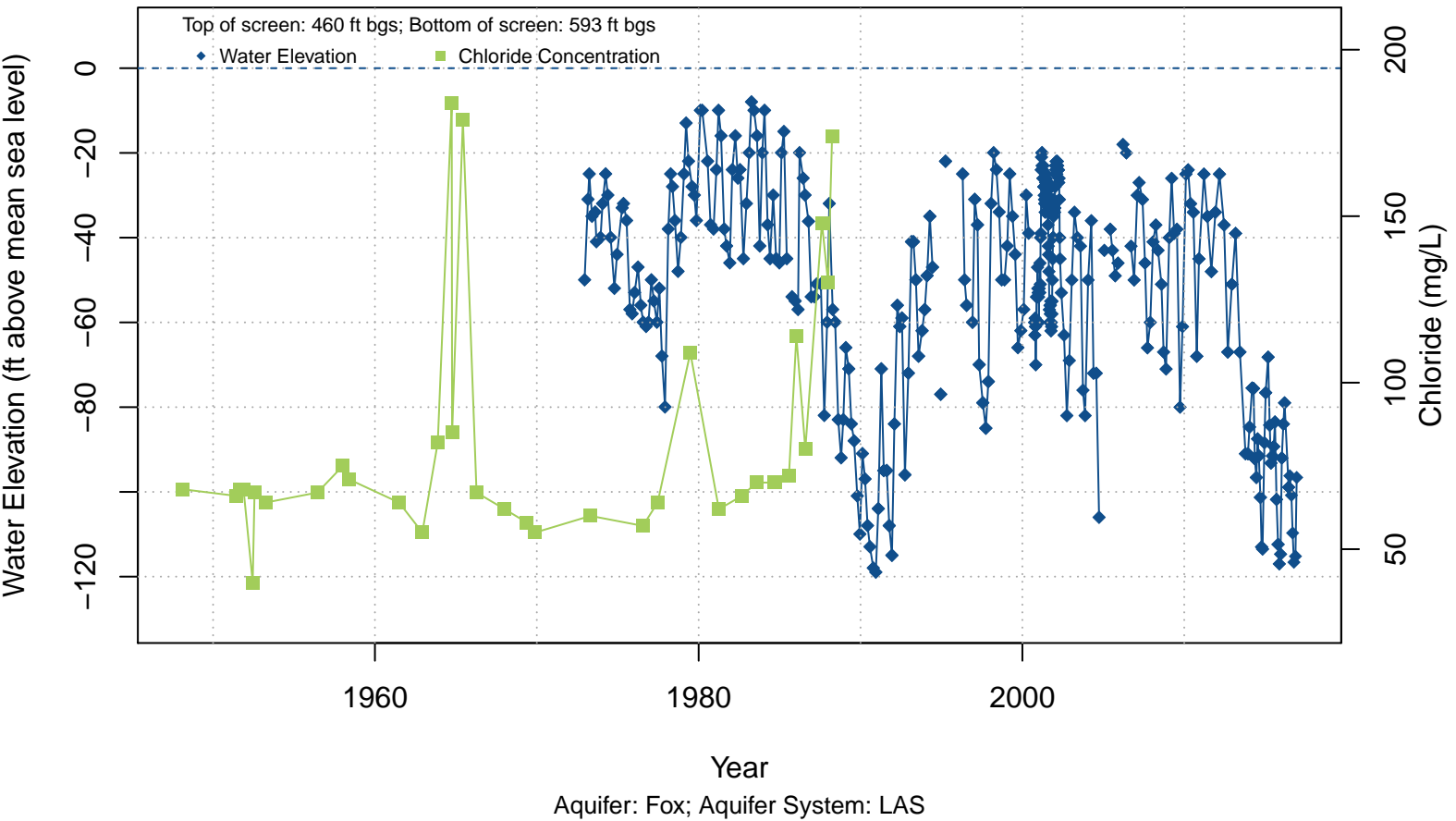
### 01N21W32G01S



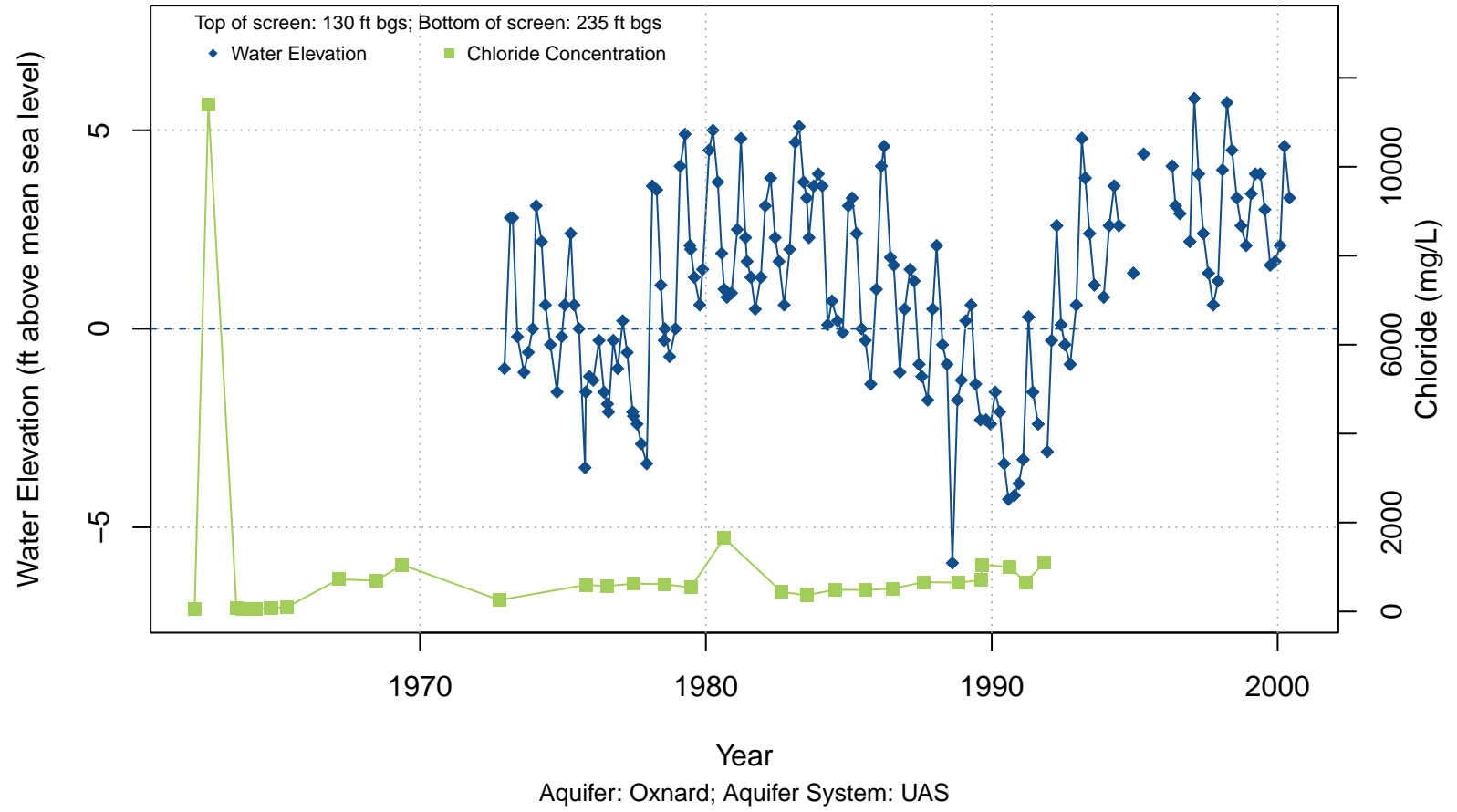
### 01N21W32G02S



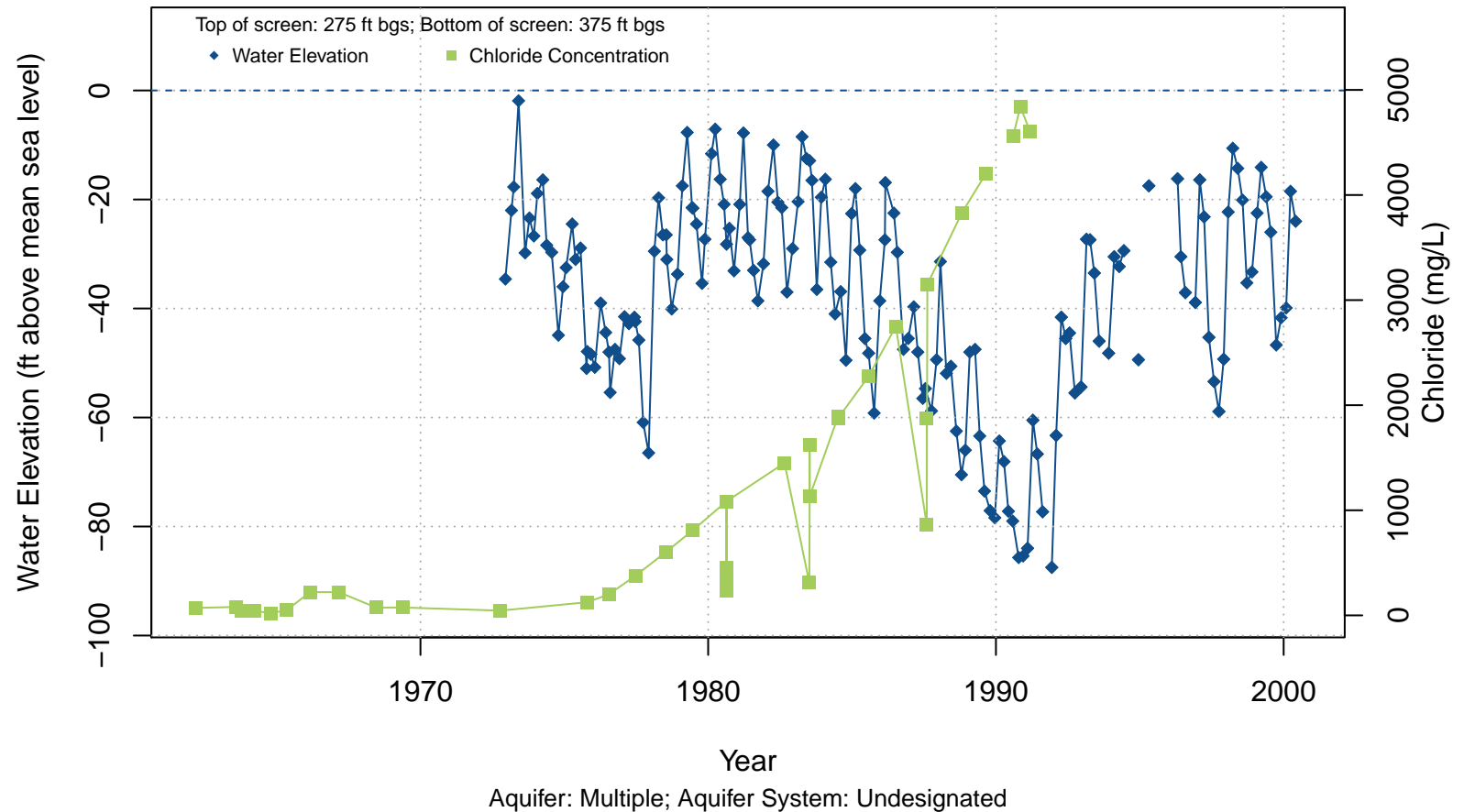
### 01N21W32K01S



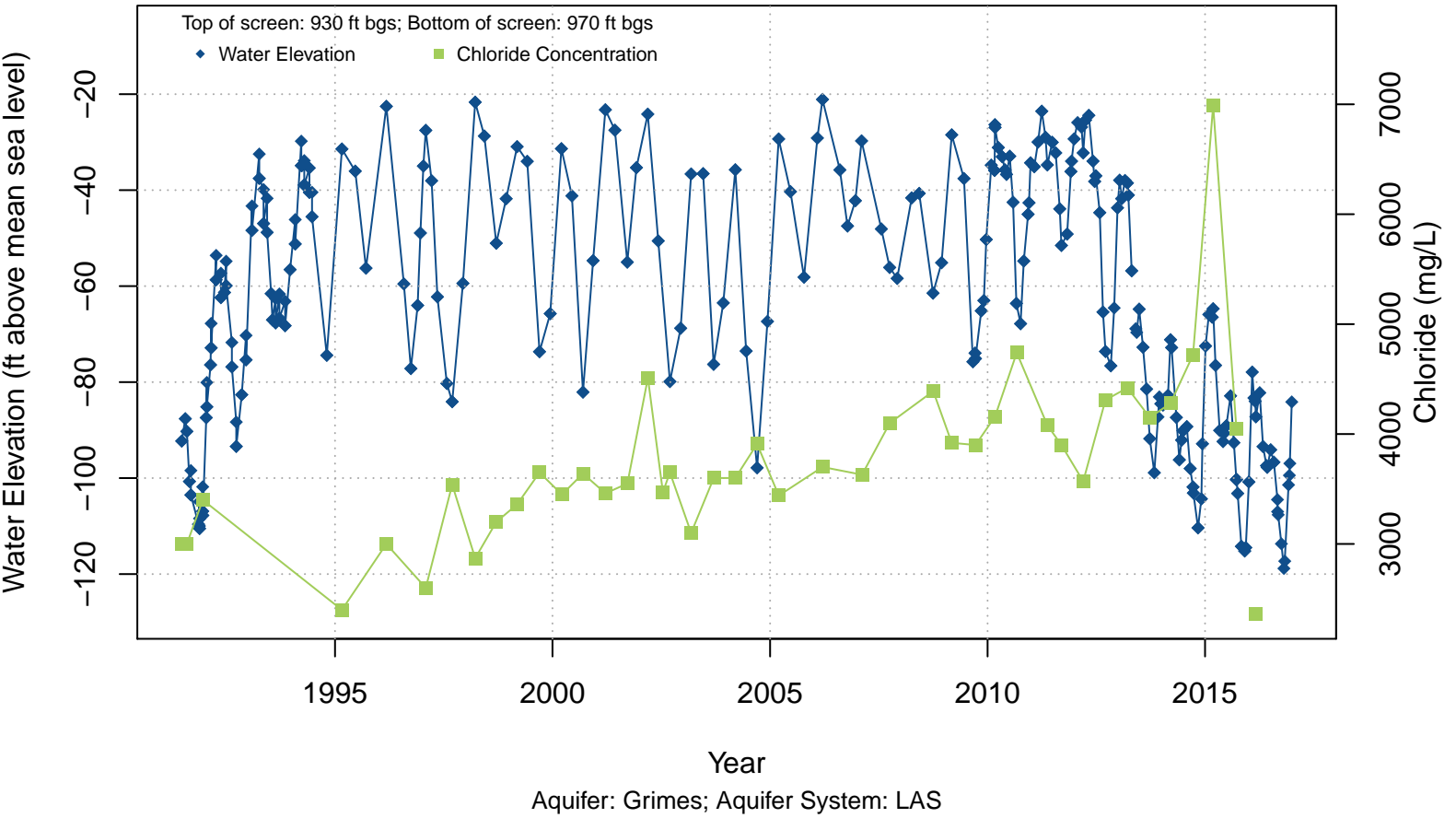
### 01N21W32L01S



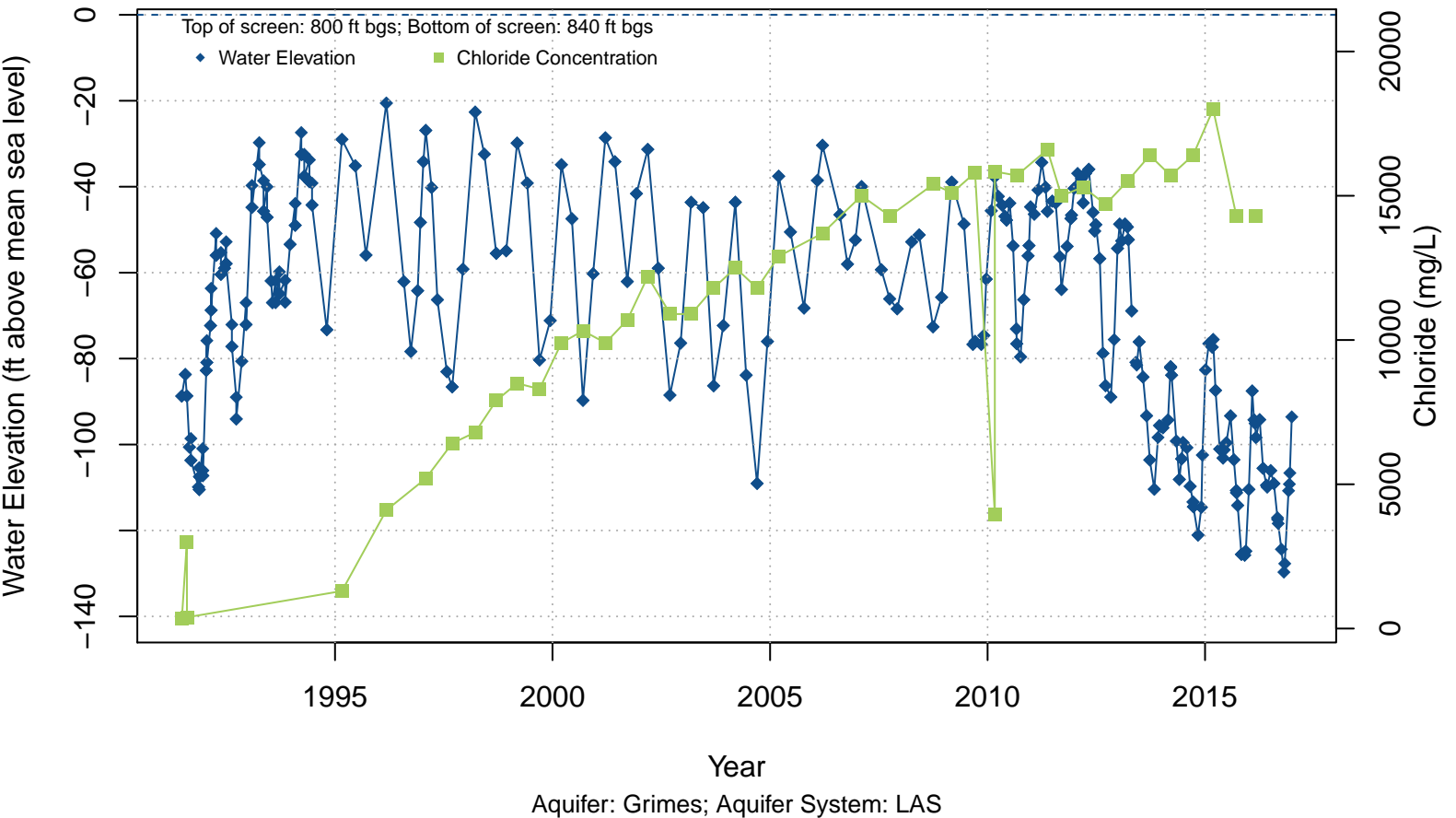
### 01N21W32Q01S



### 01N21W32Q02S

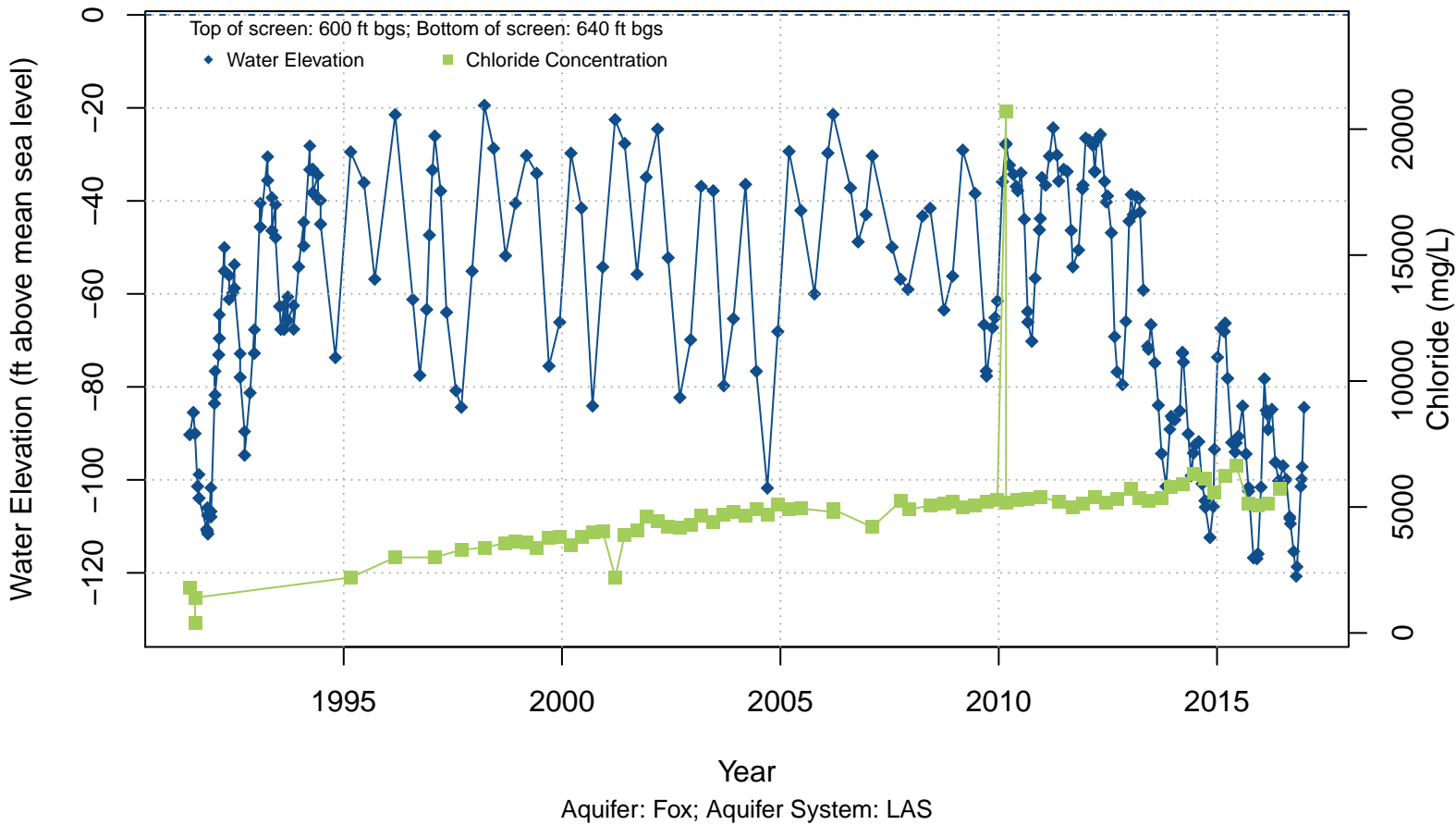


### 01N21W32Q03S

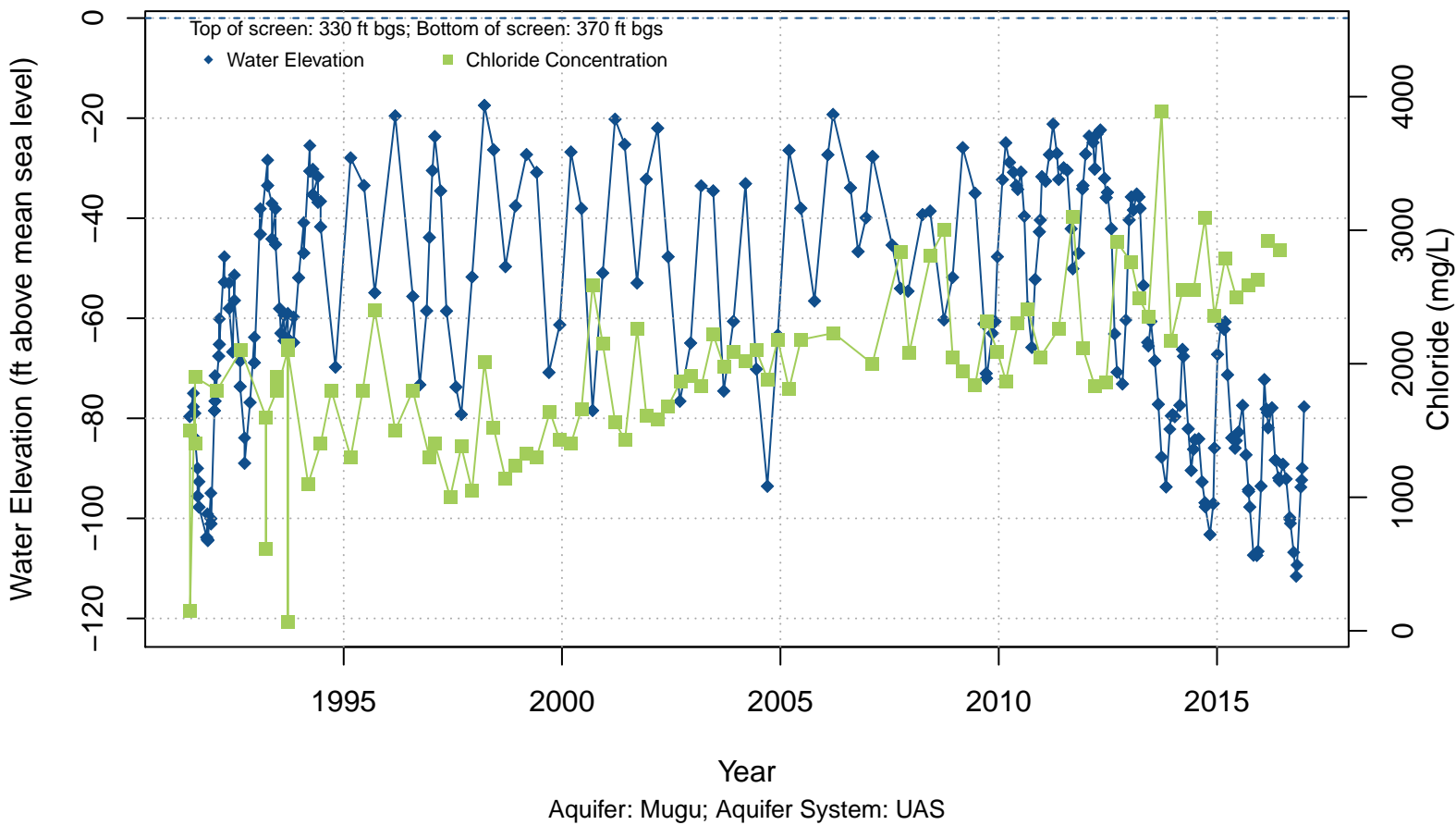




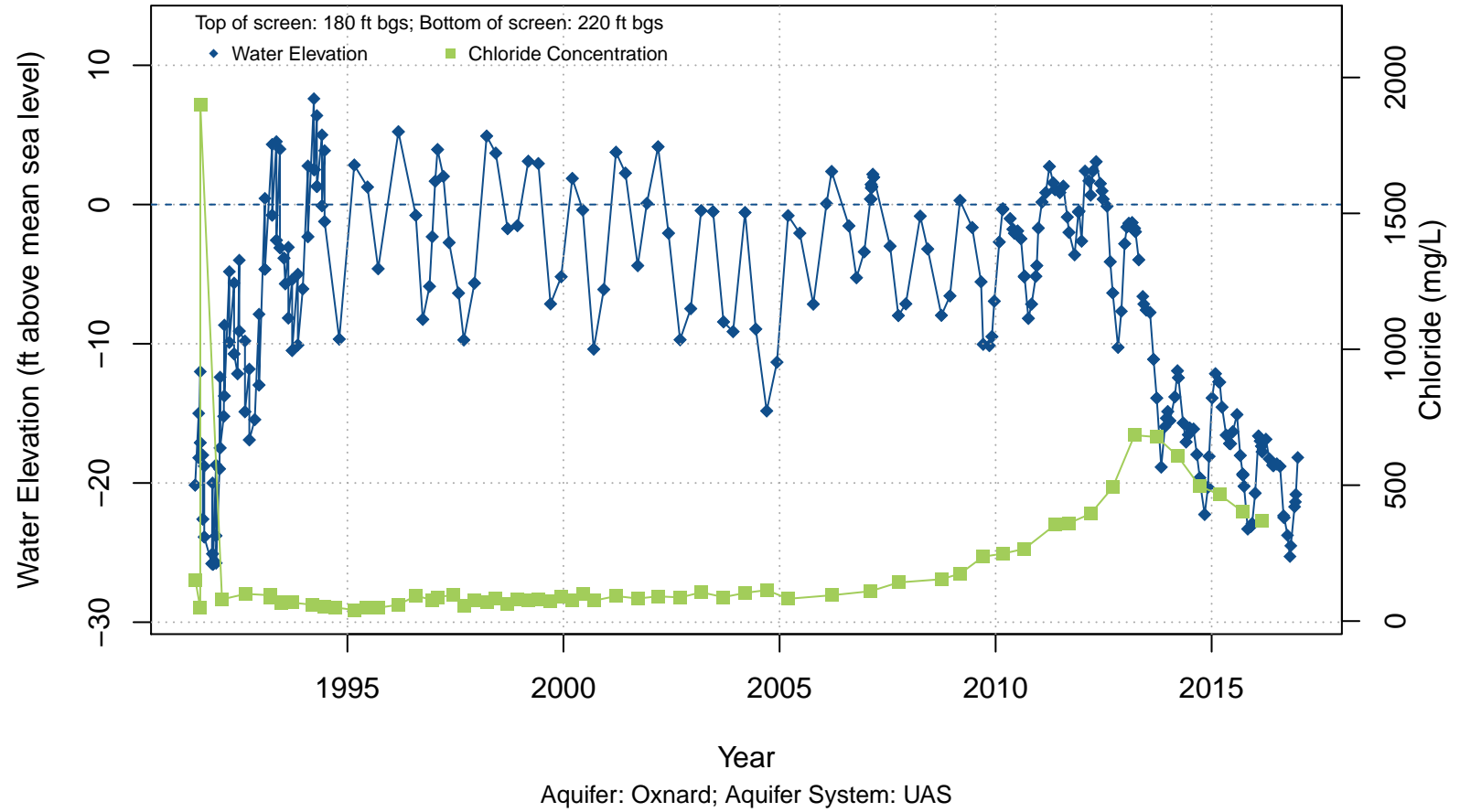
### 01N21W32Q04S



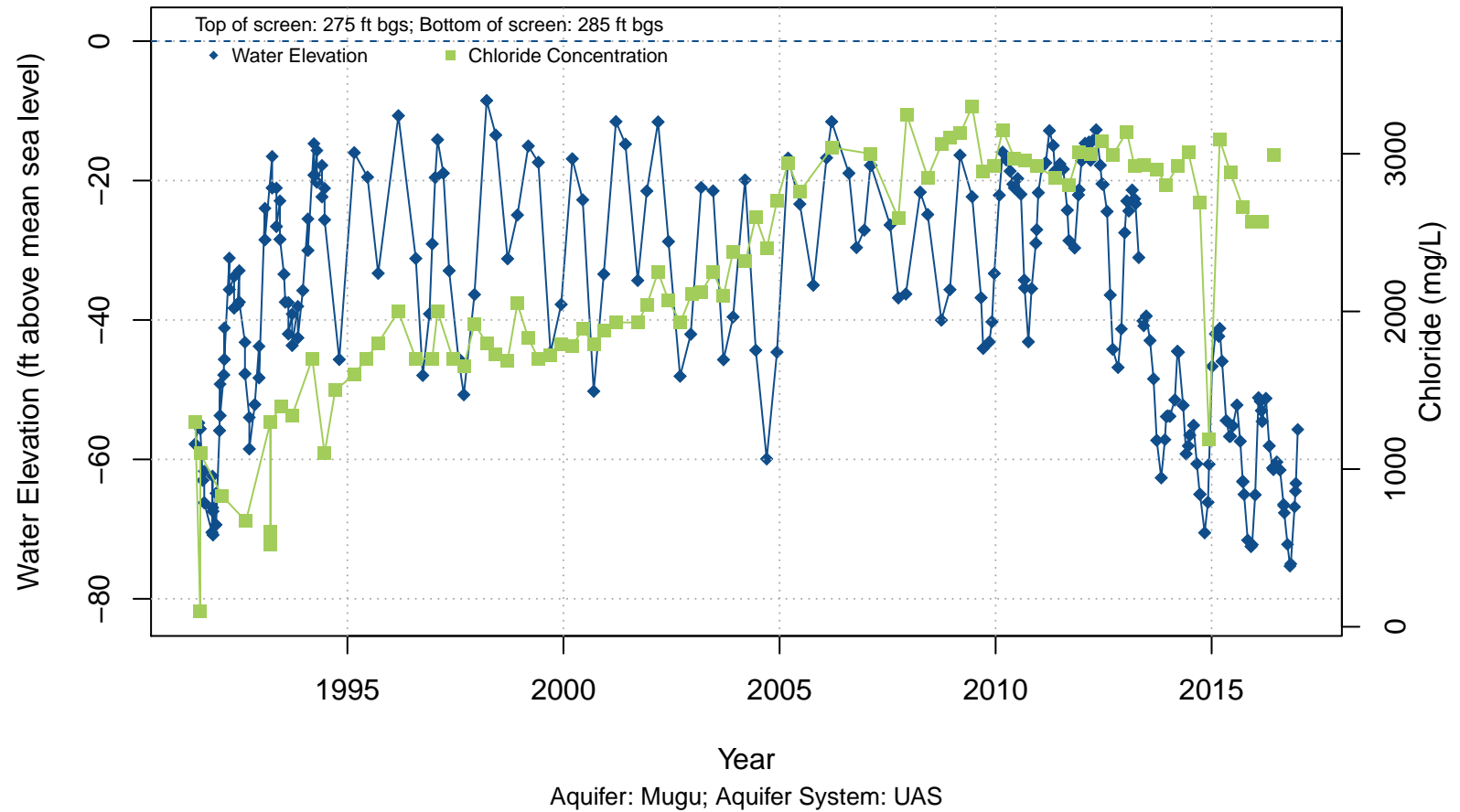
### 01N21W32Q05S



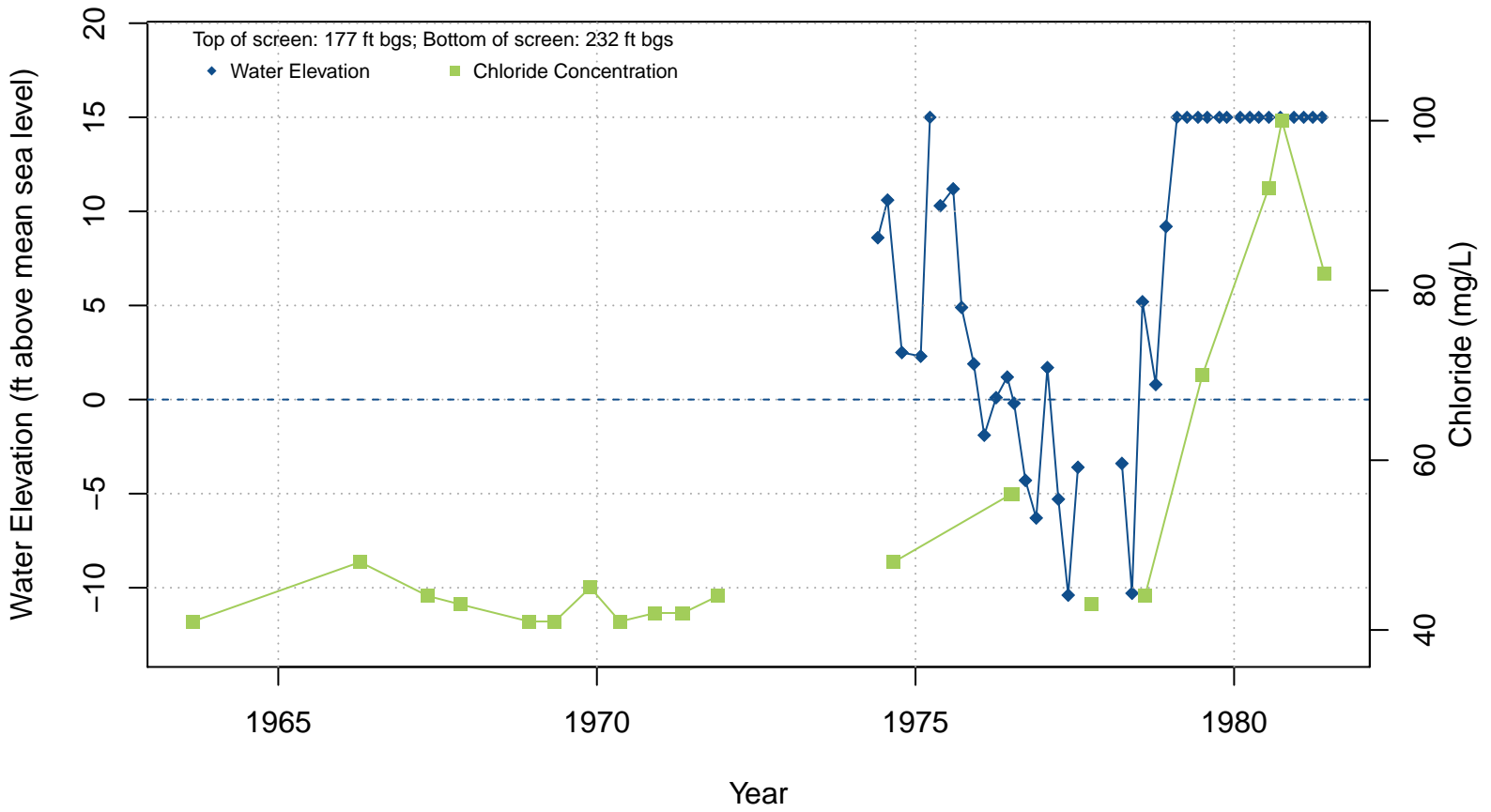
### 01N21W32Q06S



### 01N21W32Q07S

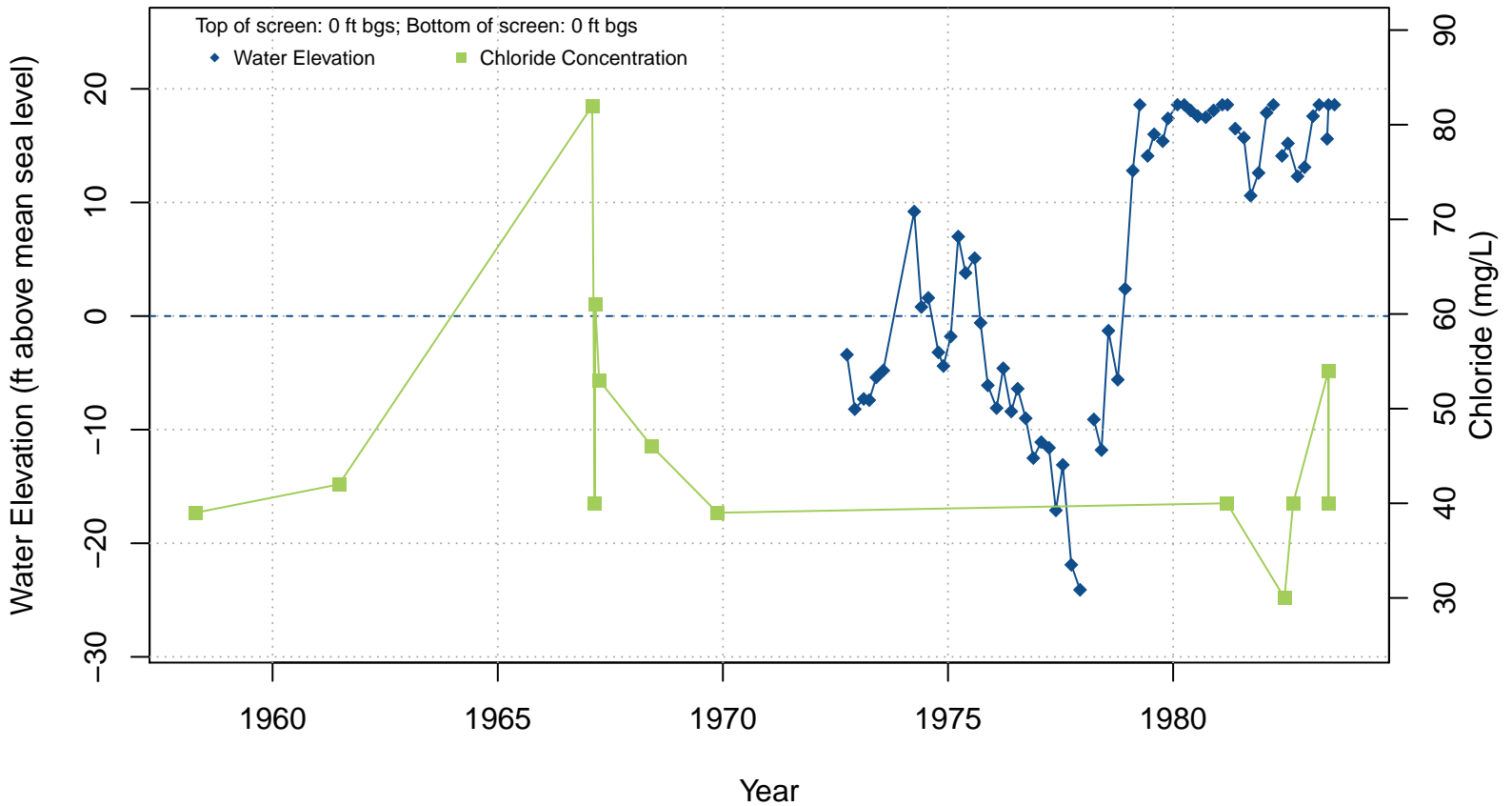


### 01N22W07H01S



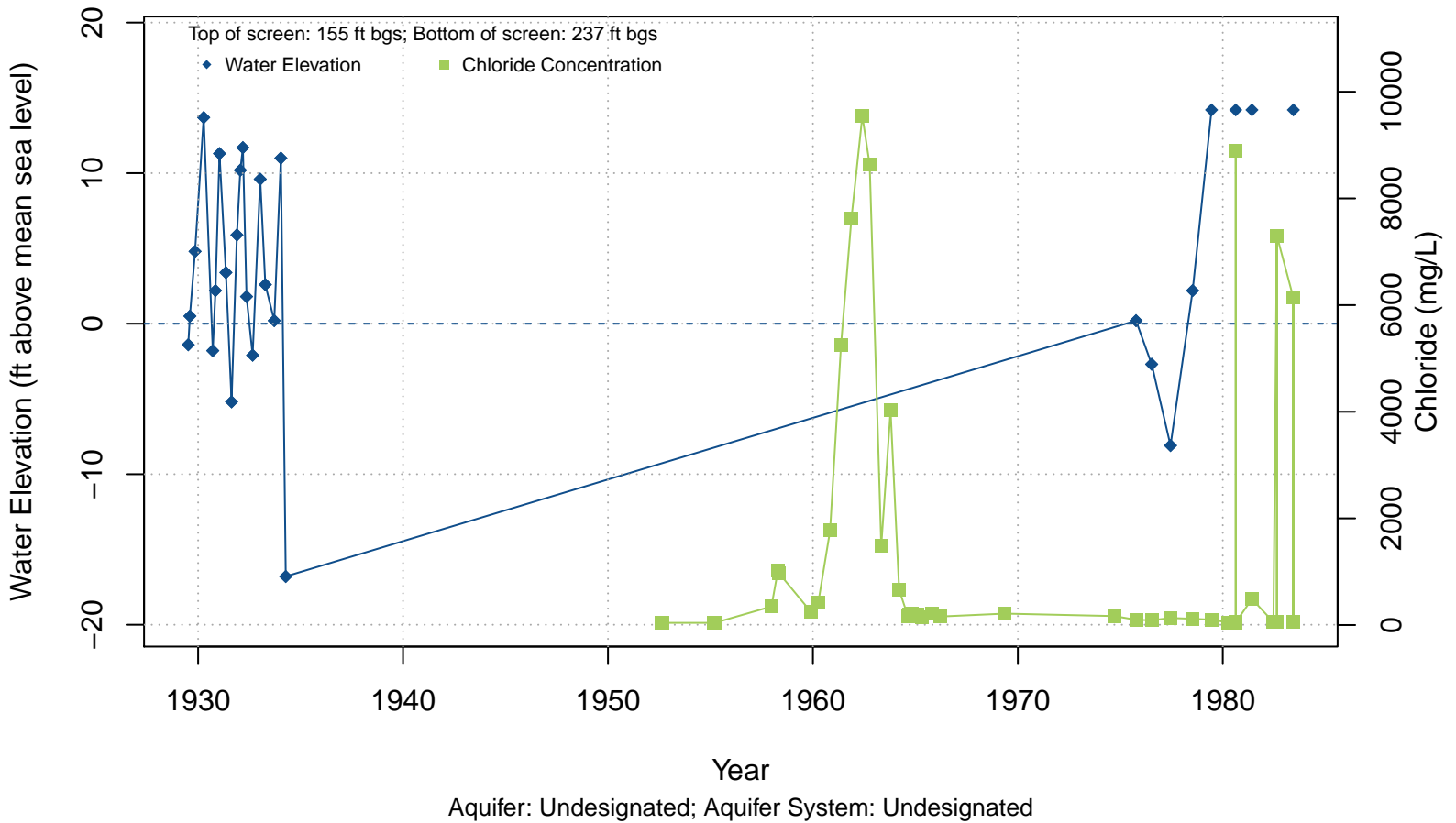
Aquifer: Undesignated; Aquifer System: Undesignated

### 01N22W07M01S

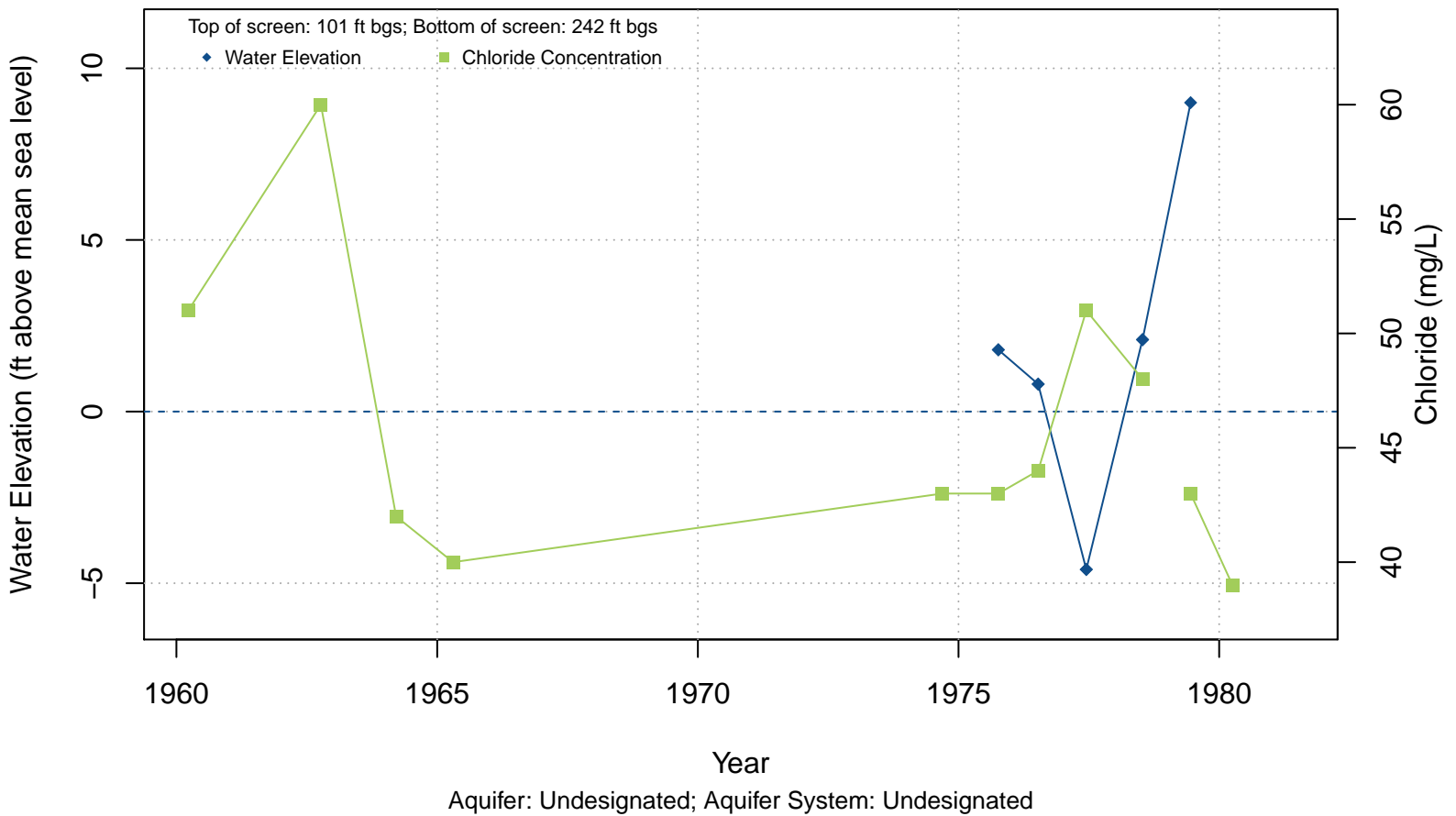


Aquifer: Undesignated; Aquifer System: Undesignated

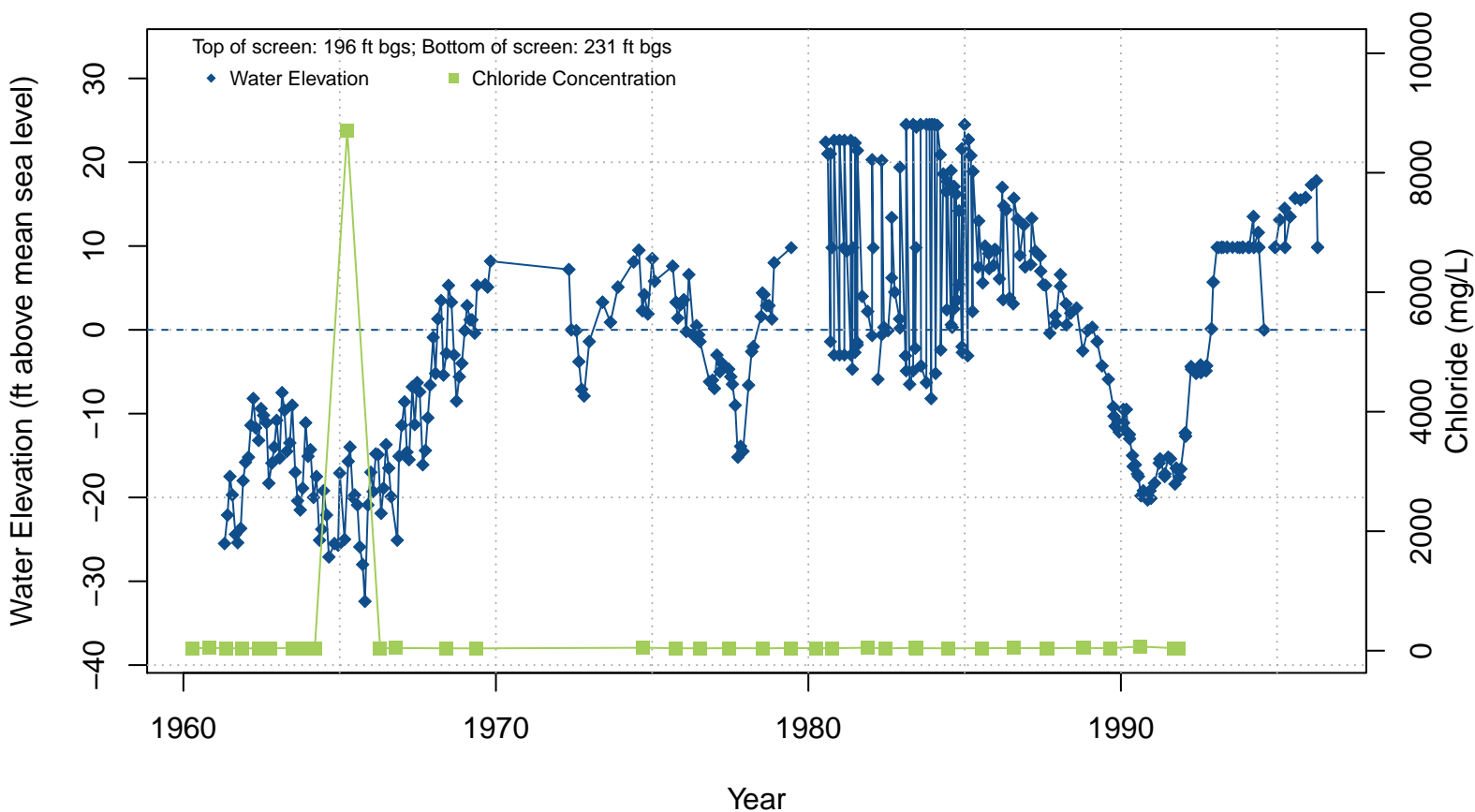
### 01N22W17J02S



### 01N22W17M01S

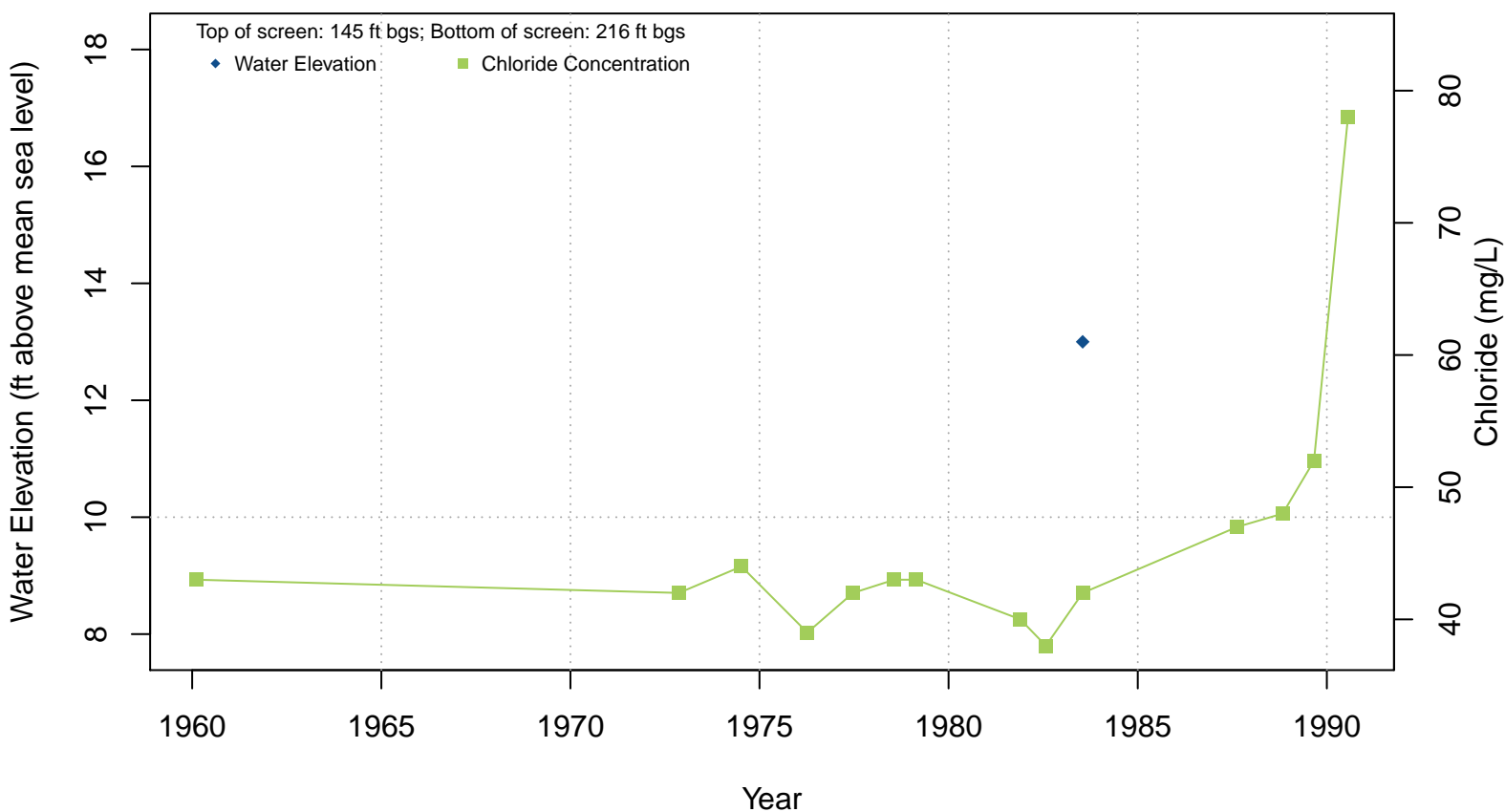


### 01N22W17M03S



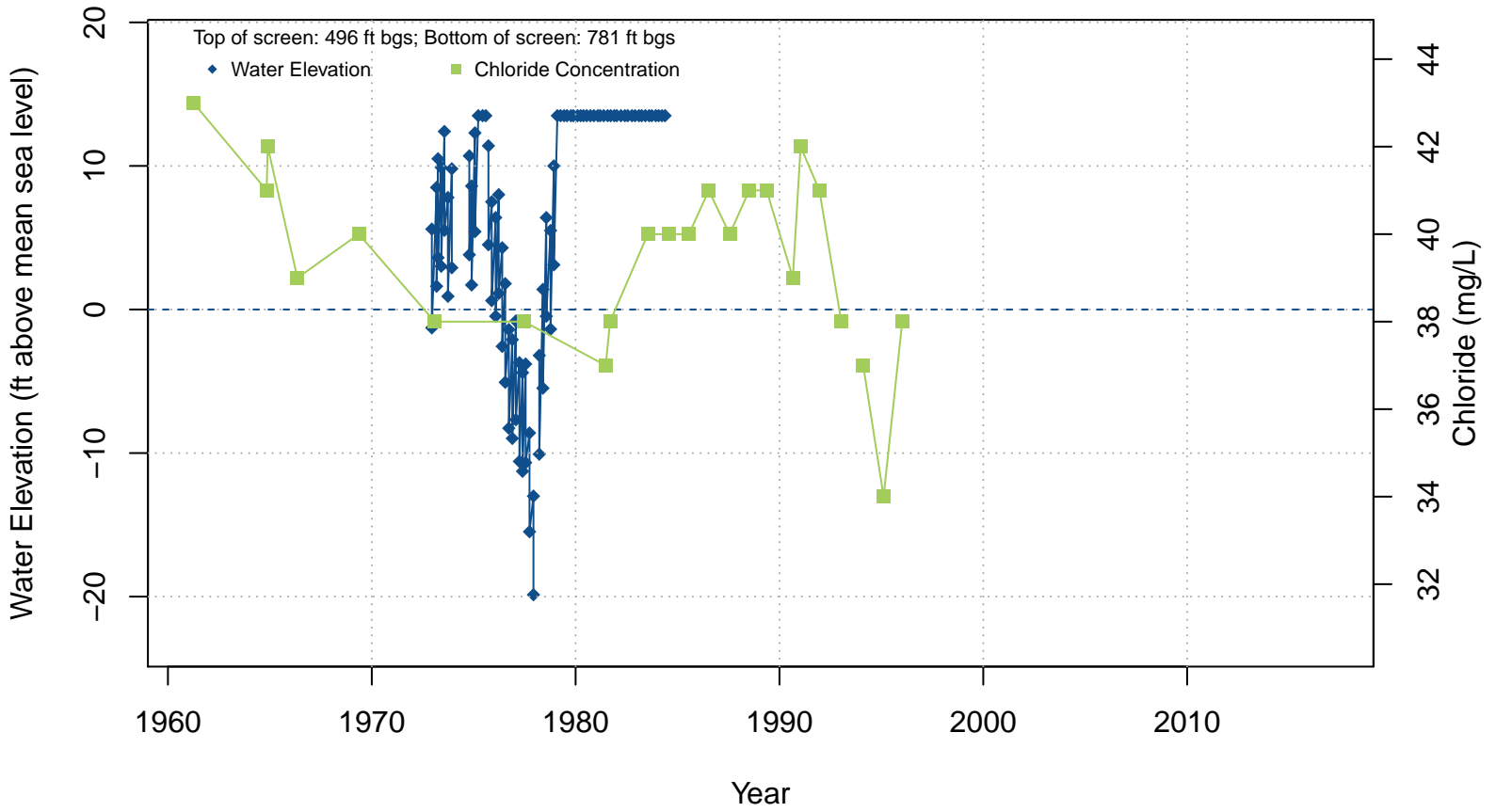
Aquifer: Oxnard; Aquifer System: UAS

### 01N22W18F01S



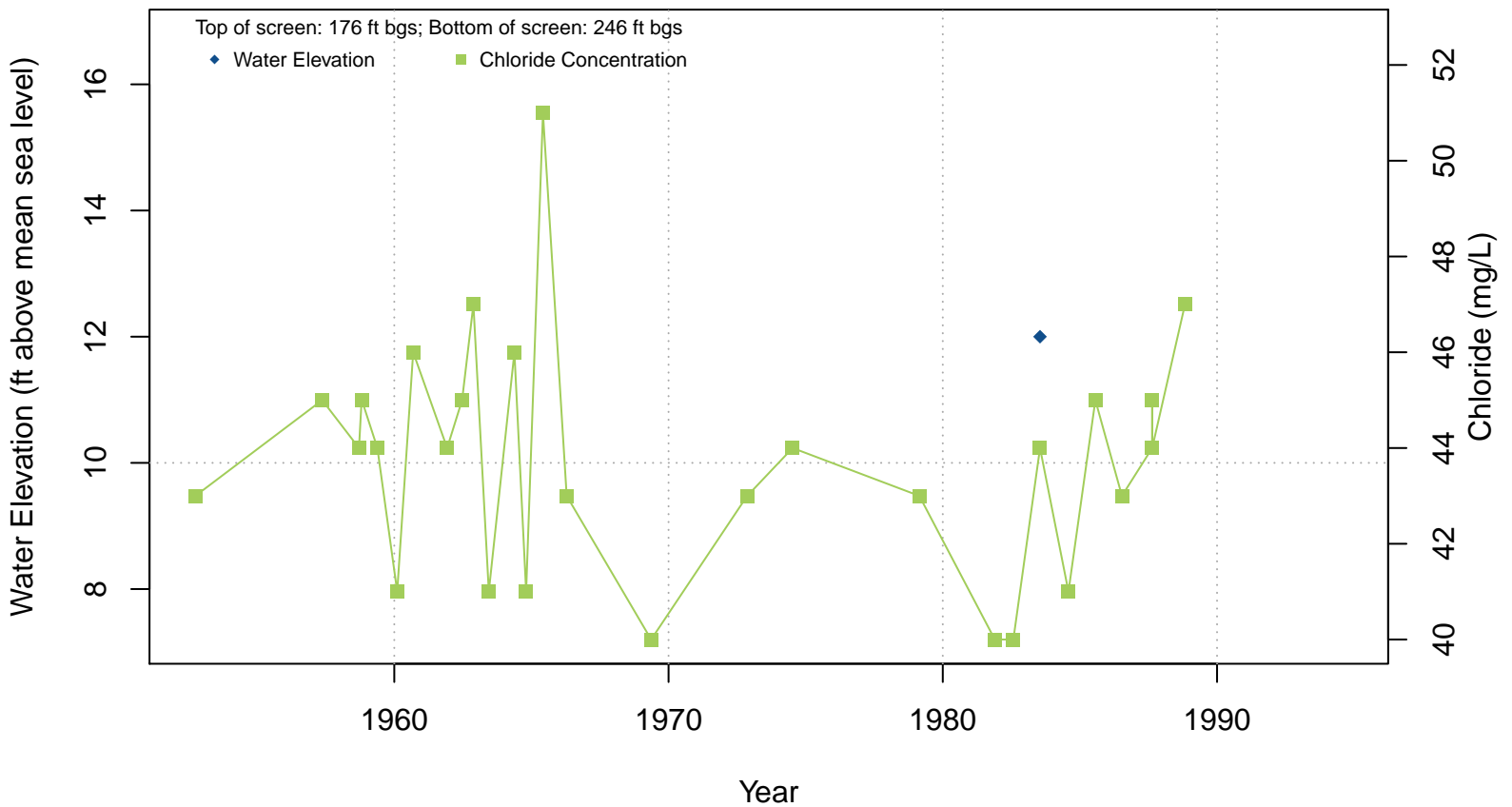
Aquifer: Undesignated; Aquifer System: Undesignated

### 01N22W18L02S



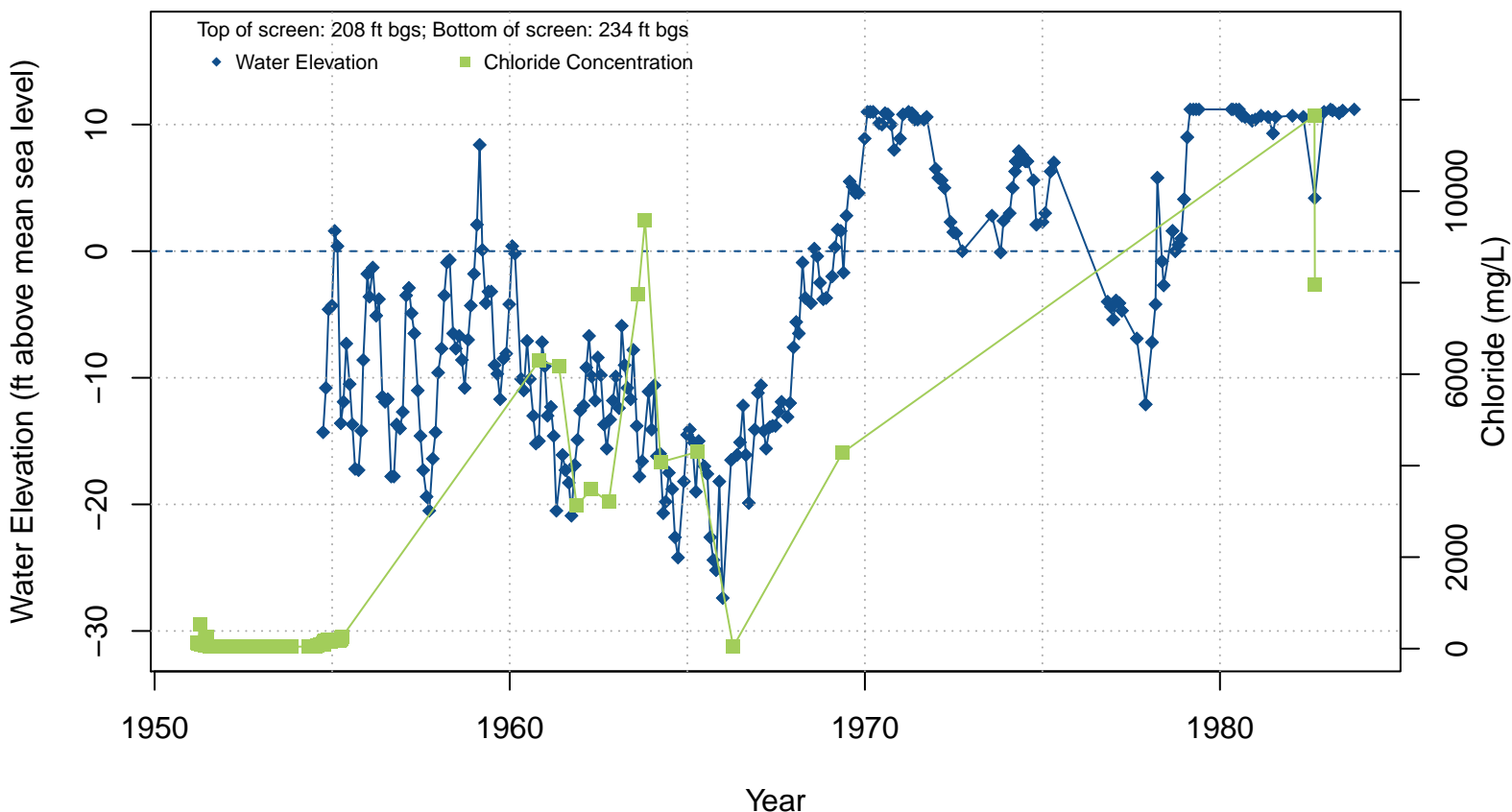
Aquifer: Undesignated; Aquifer System: LAS

### 01N22W18P01S



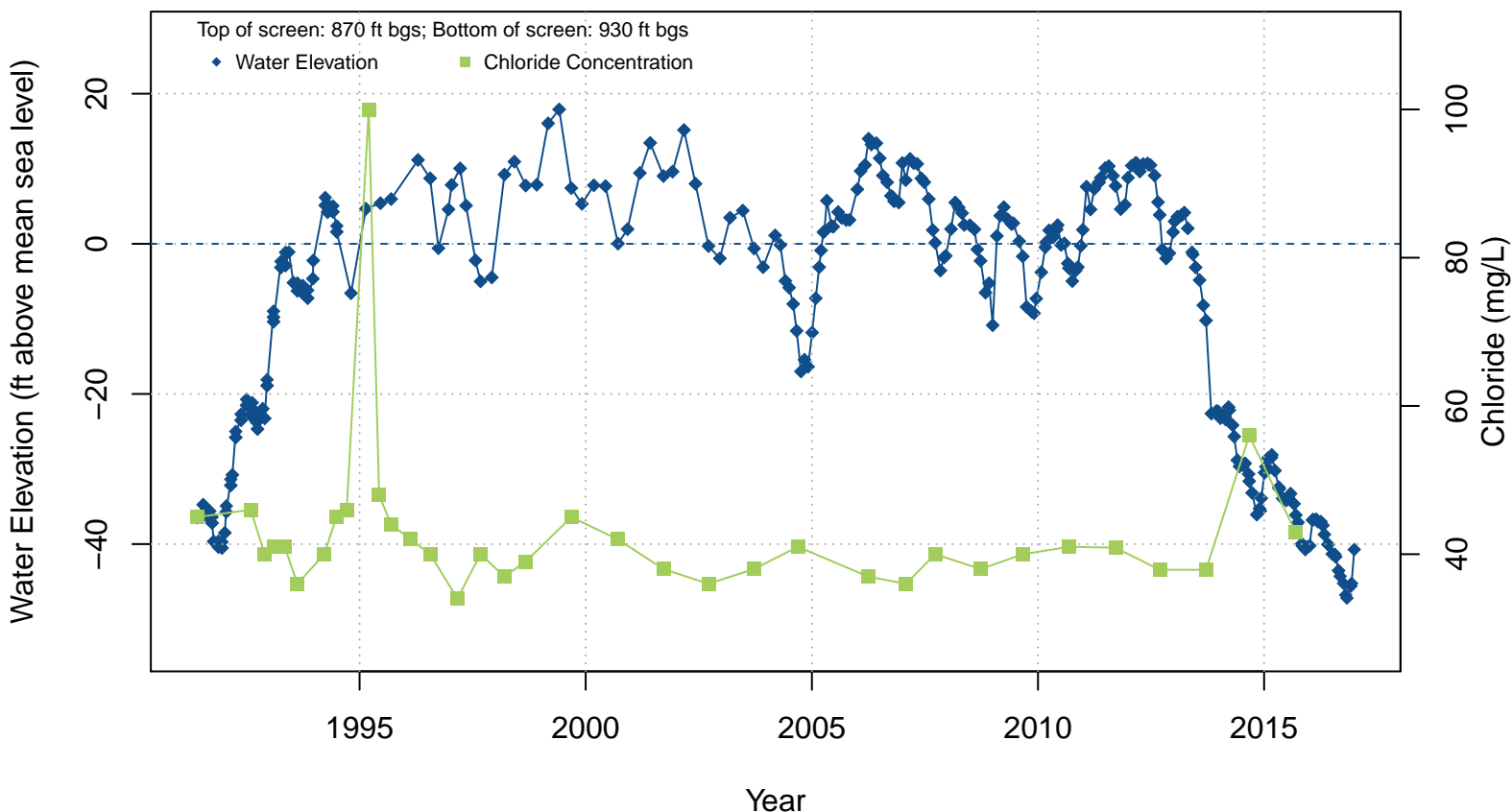
Aquifer: Undesignated; Aquifer System: Undesignated

### 01N22W20E01S



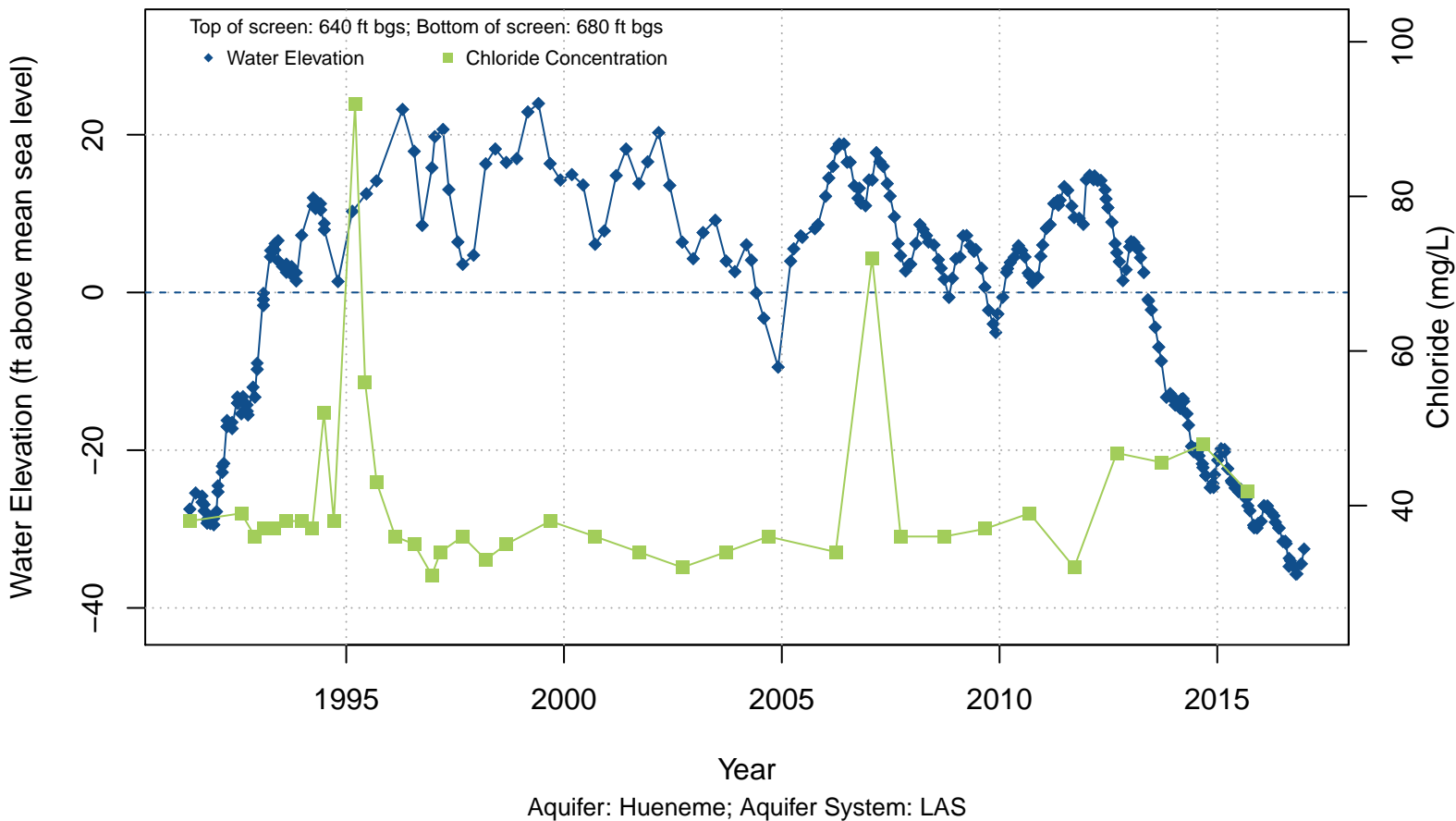
Aquifer: Undesignated; Aquifer System: Undesignated

### 01N22W20J04S

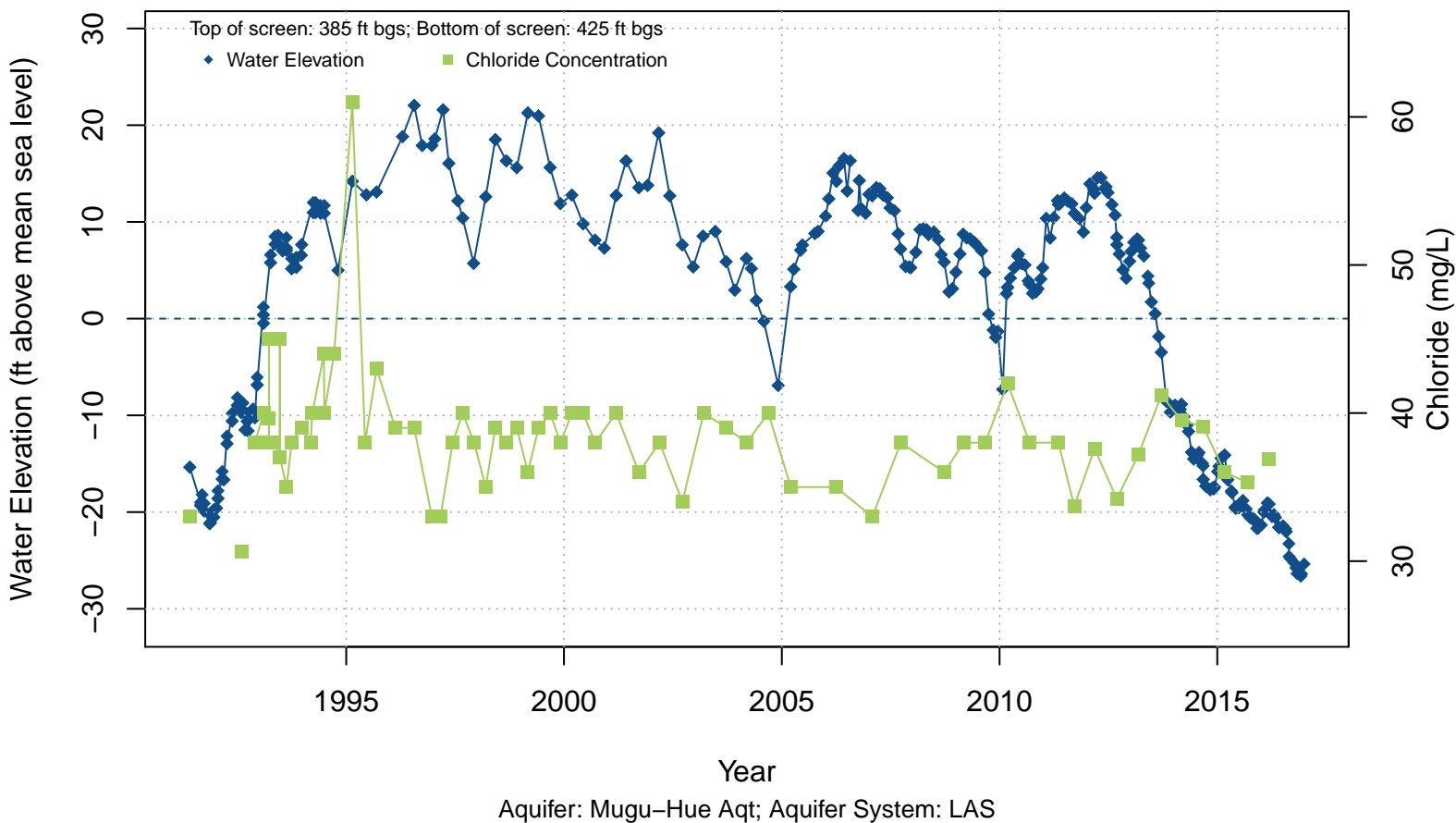


Aquifer: Fox; Aquifer System: LAS

### 01N22W20J05S

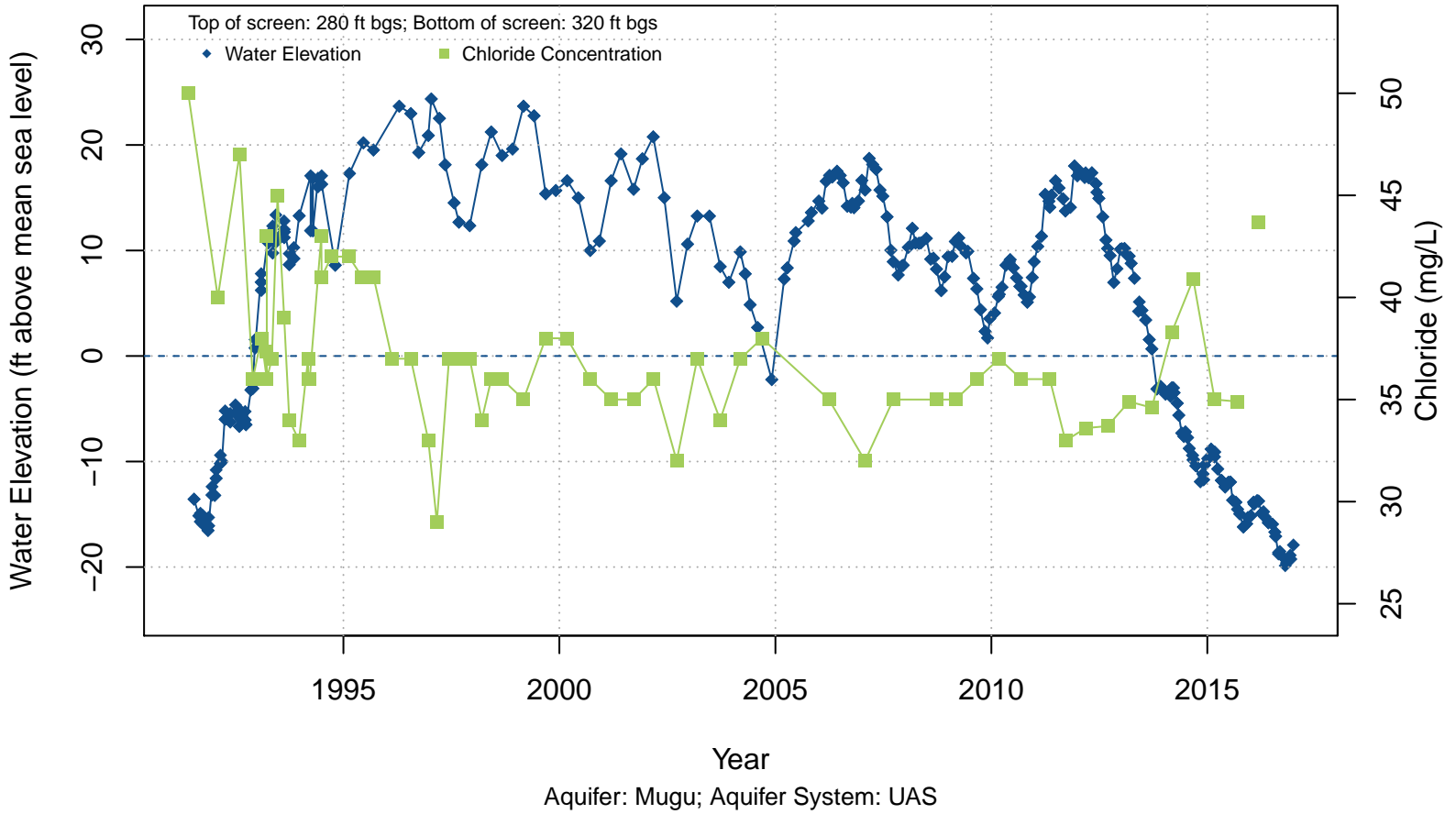


### 01N22W20J06S

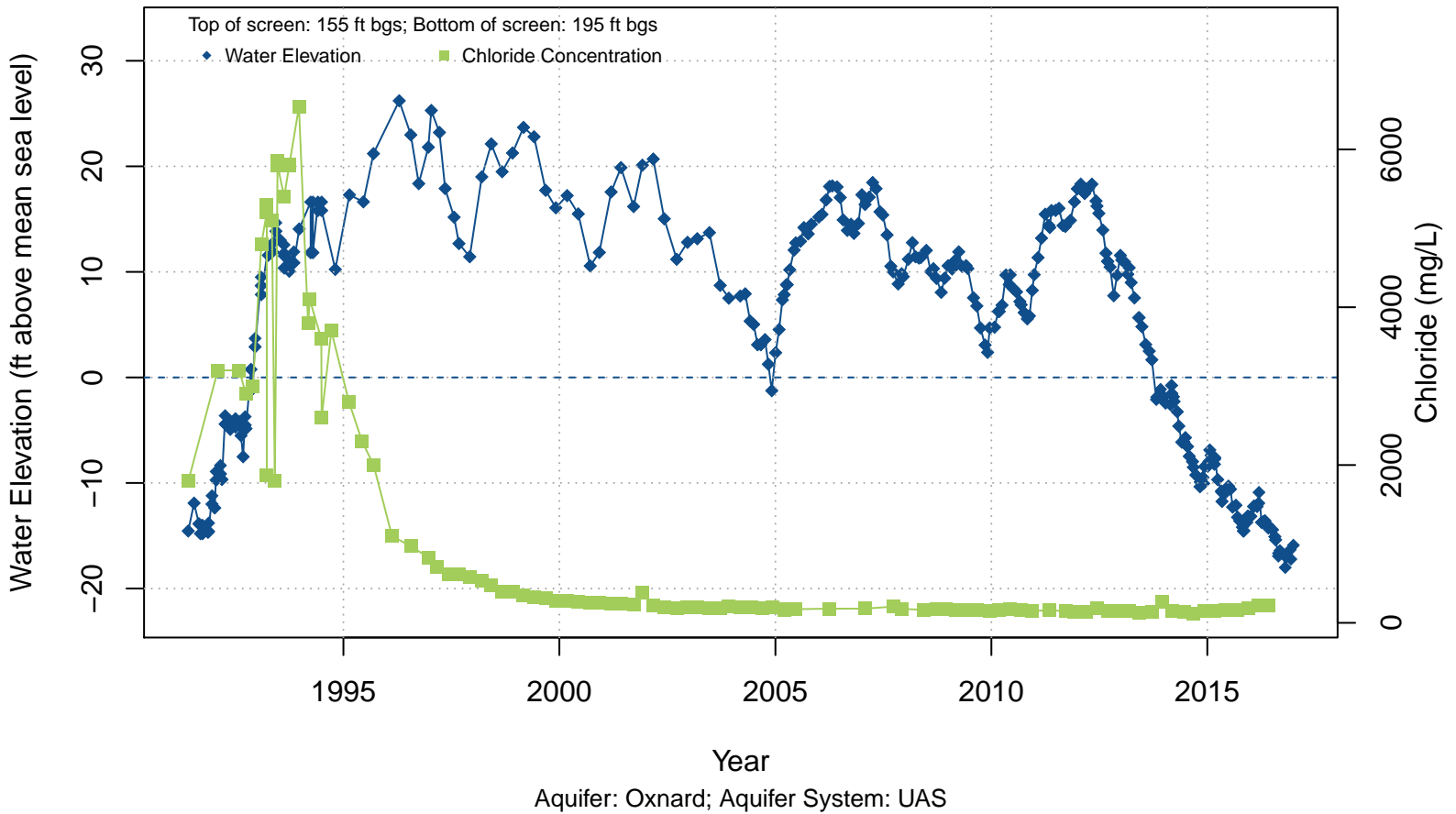




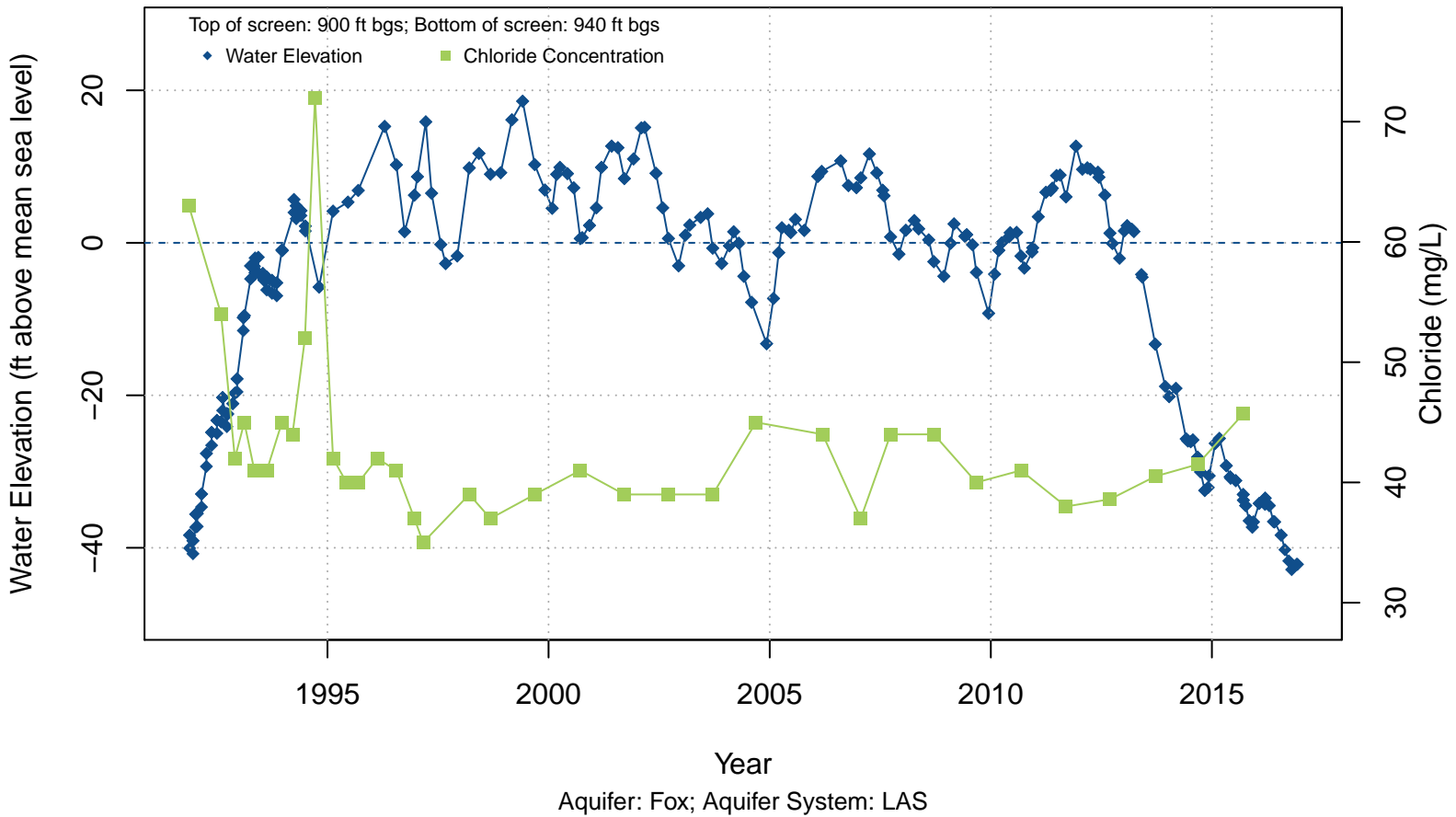
### 01N22W20J07S



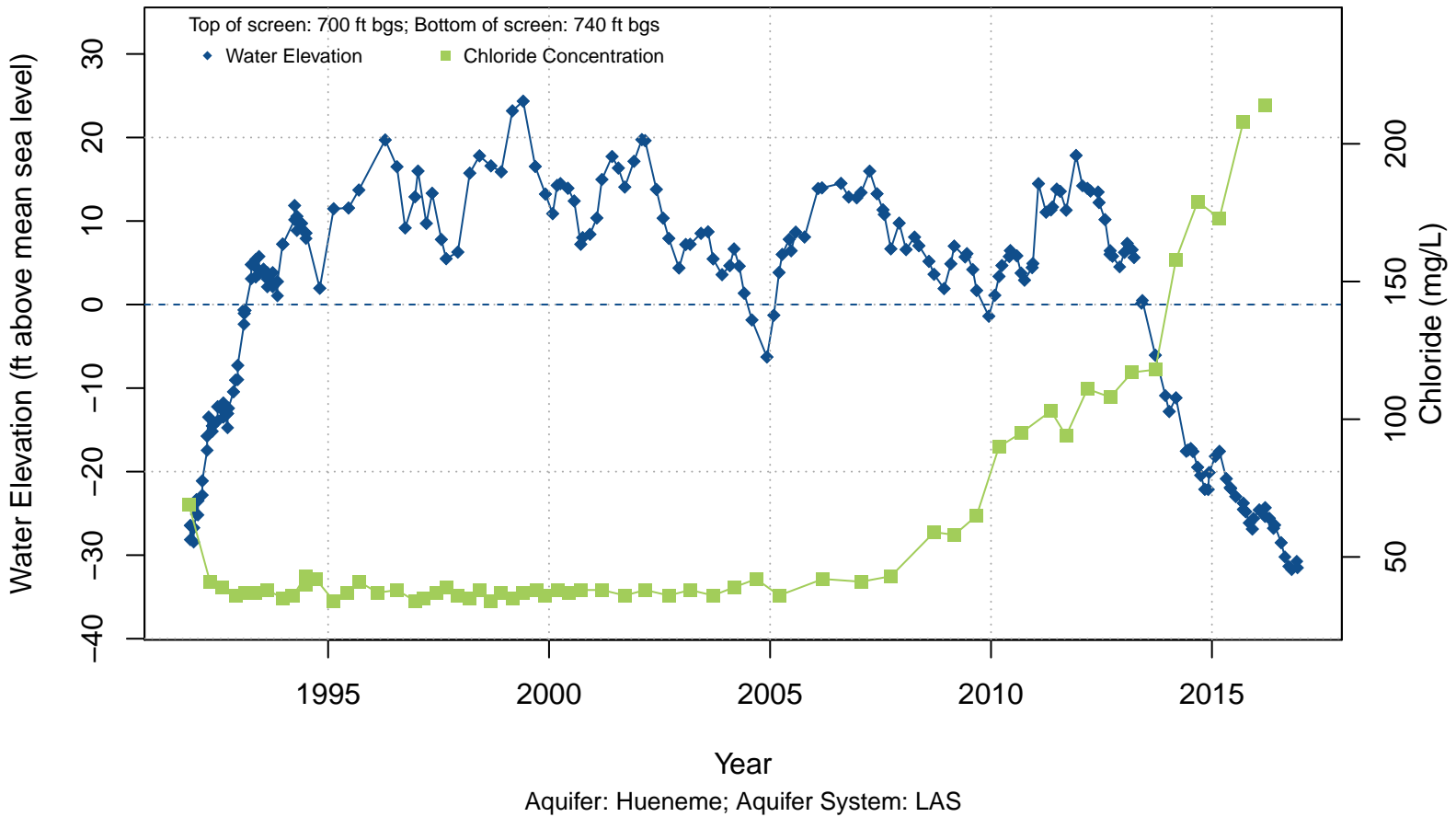
### 01N22W20J08S



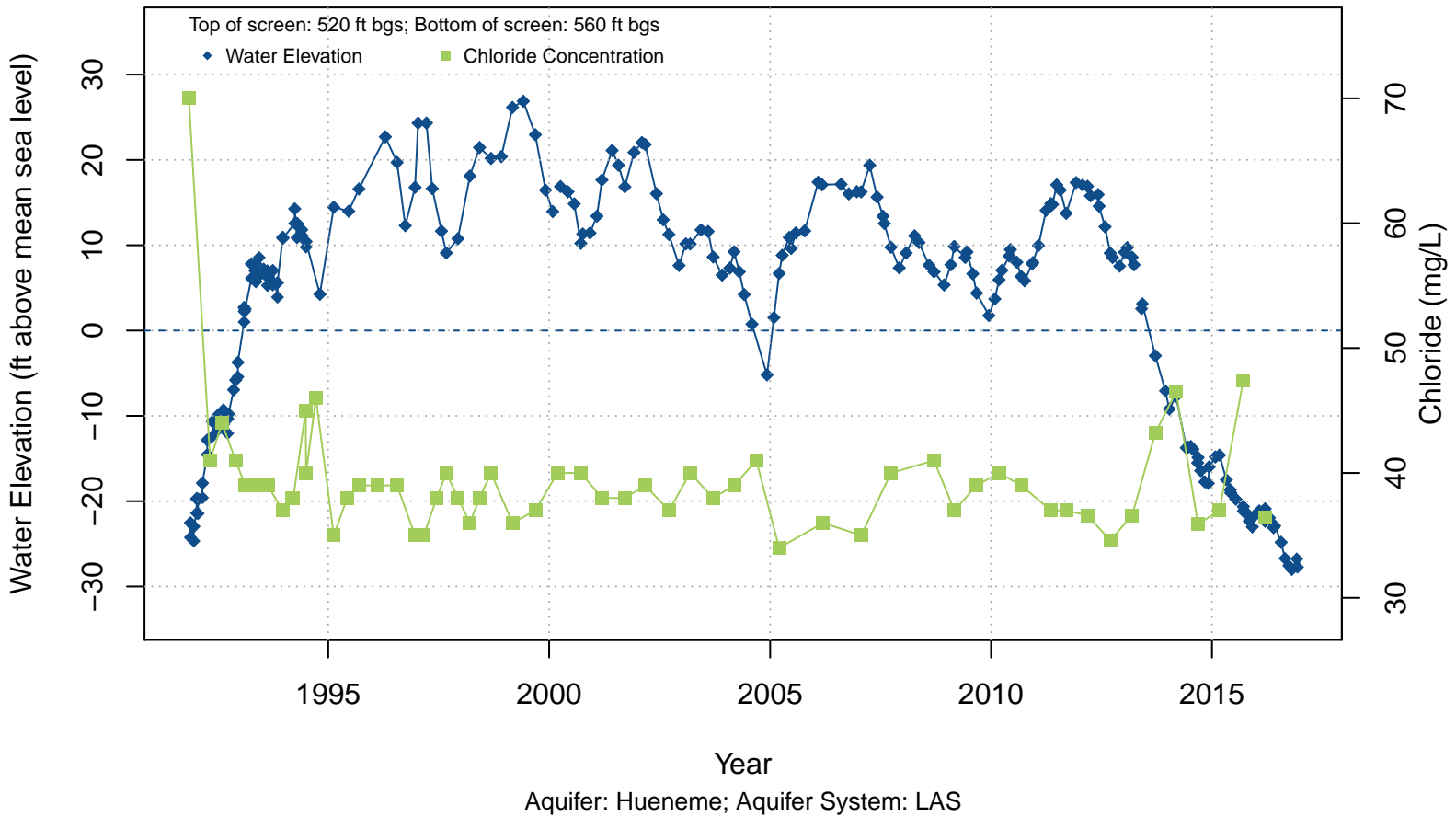
### 01N22W20M01S



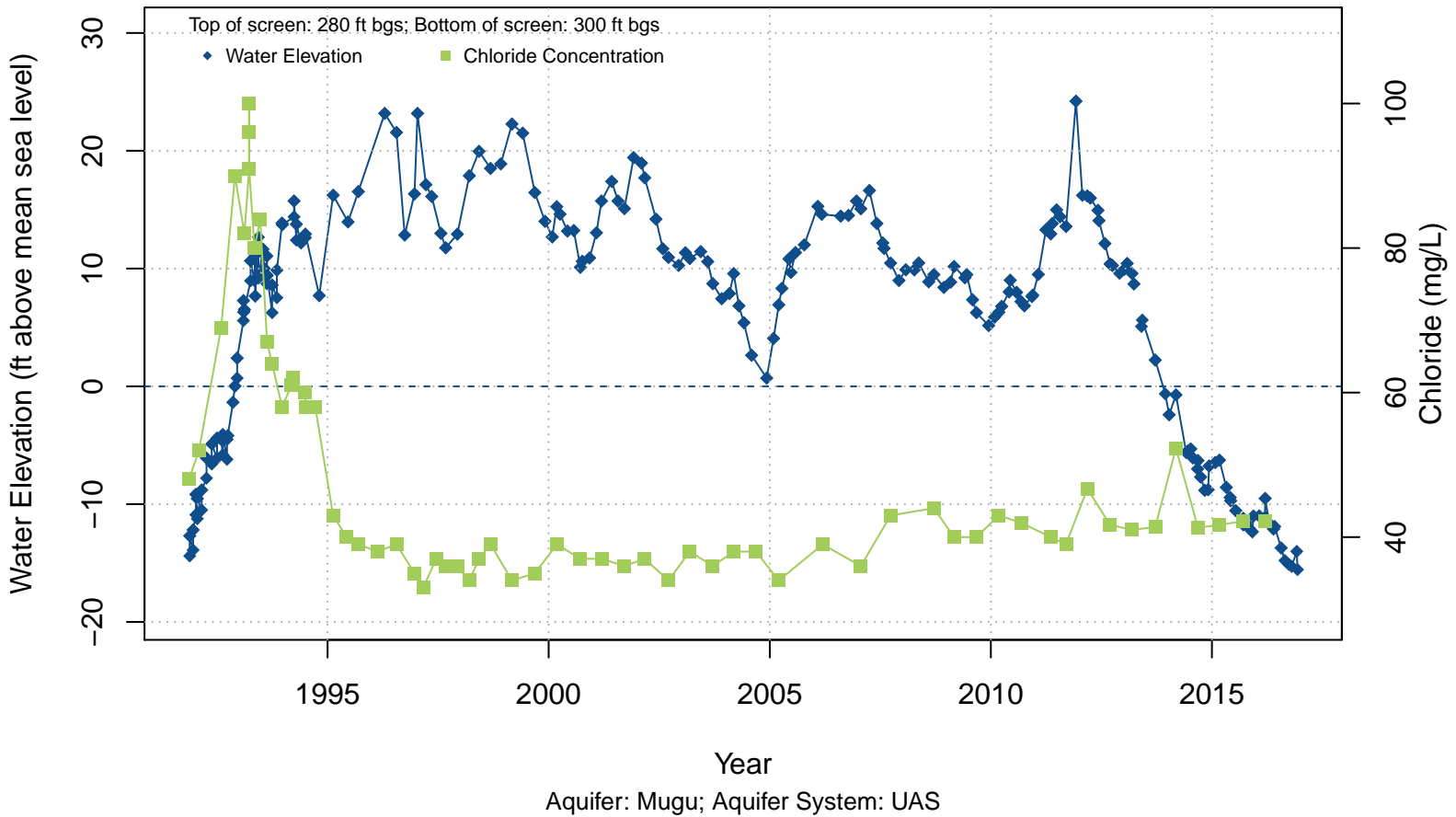
### 01N22W20M02S



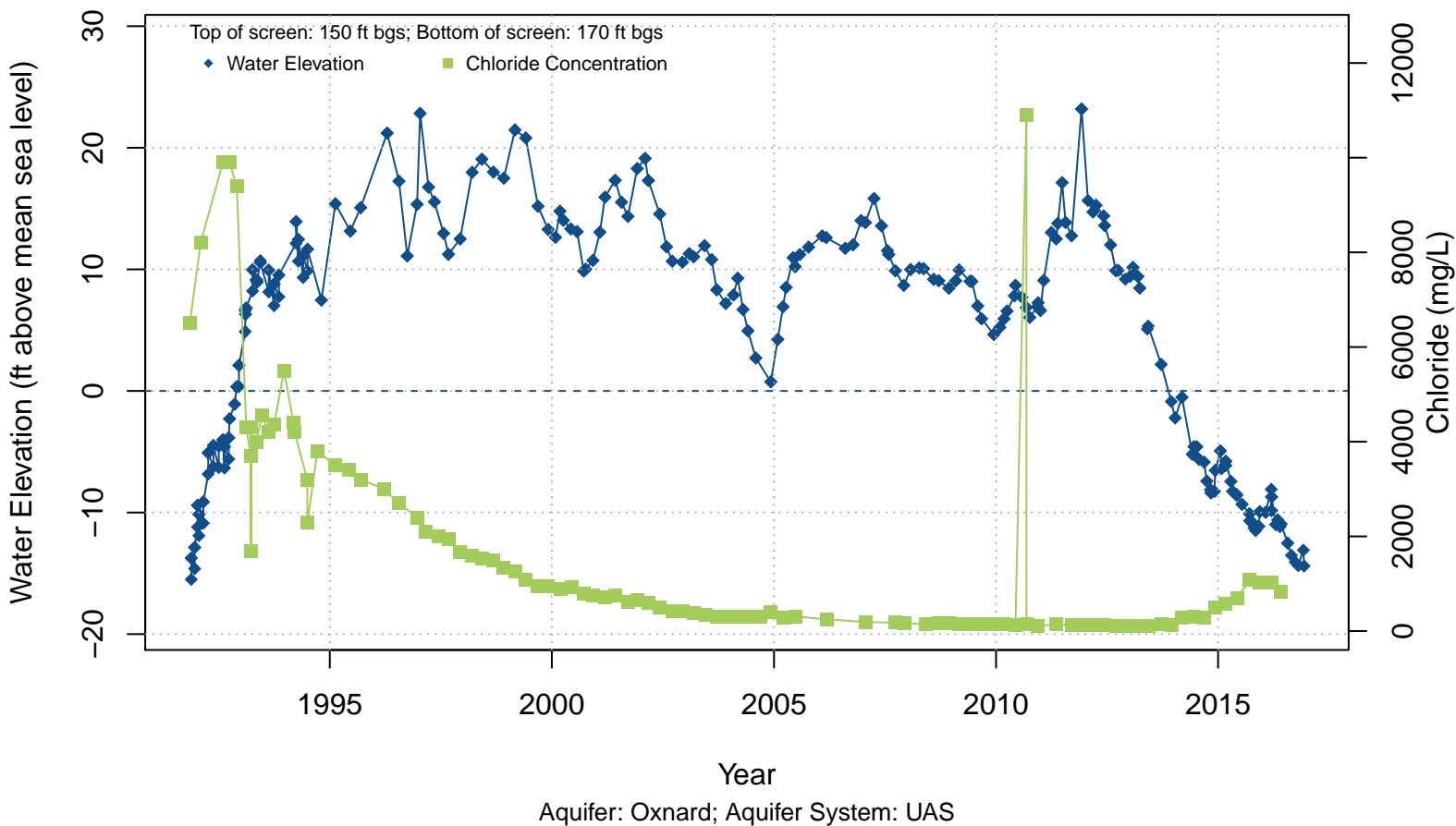
### 01N22W20M03S



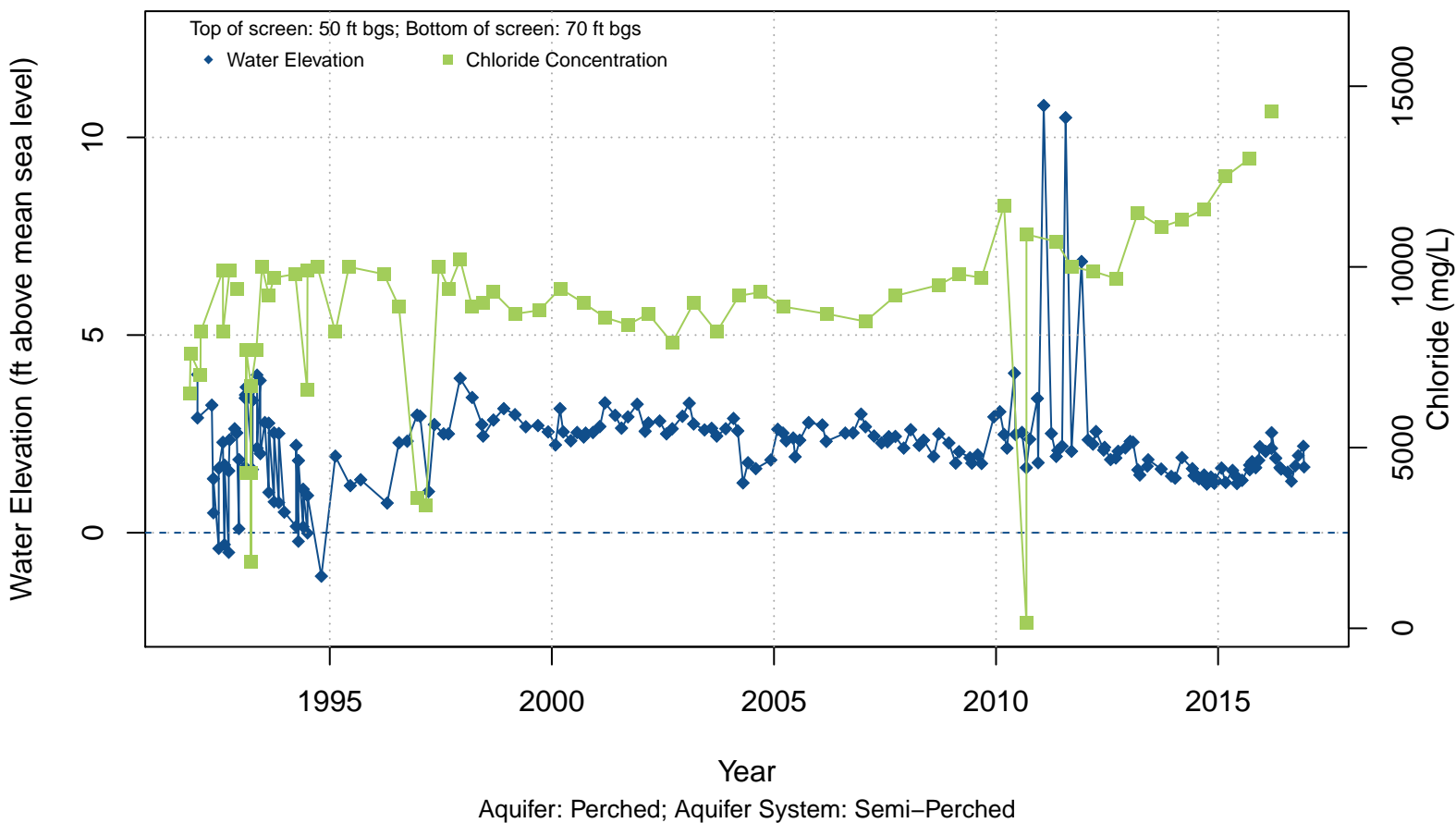
### 01N22W20M04S



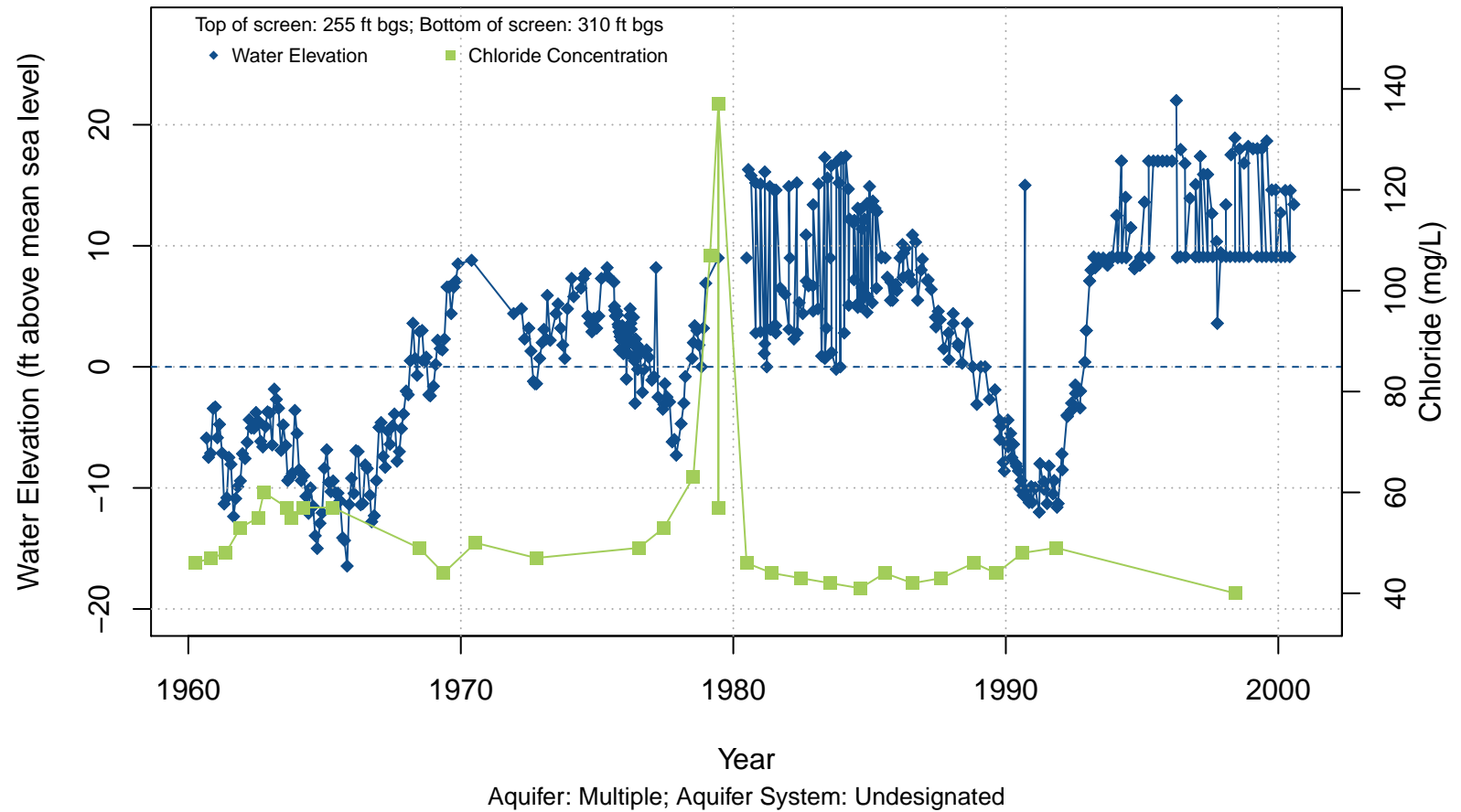
### 01N22W20M05S



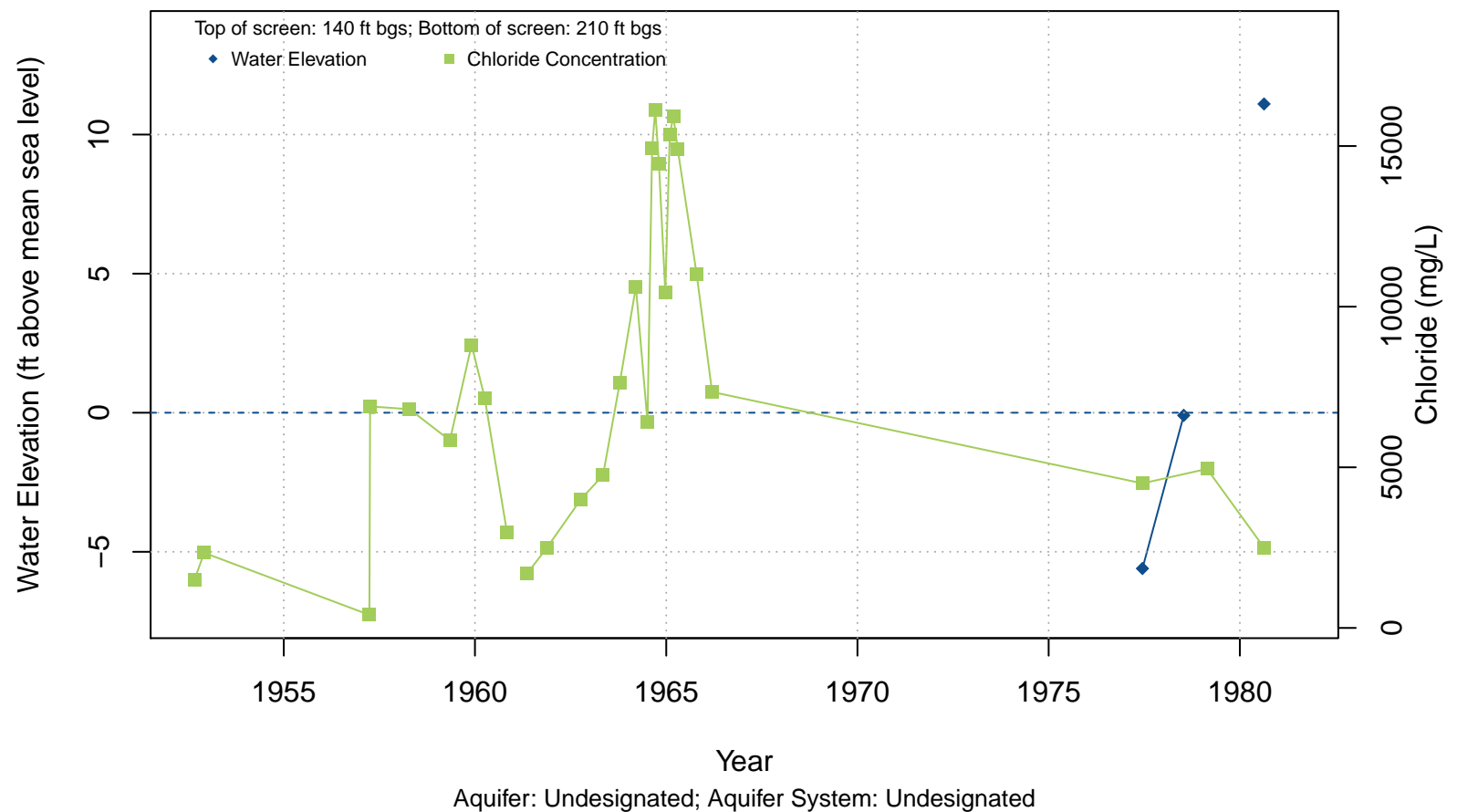
### 01N22W20M06S



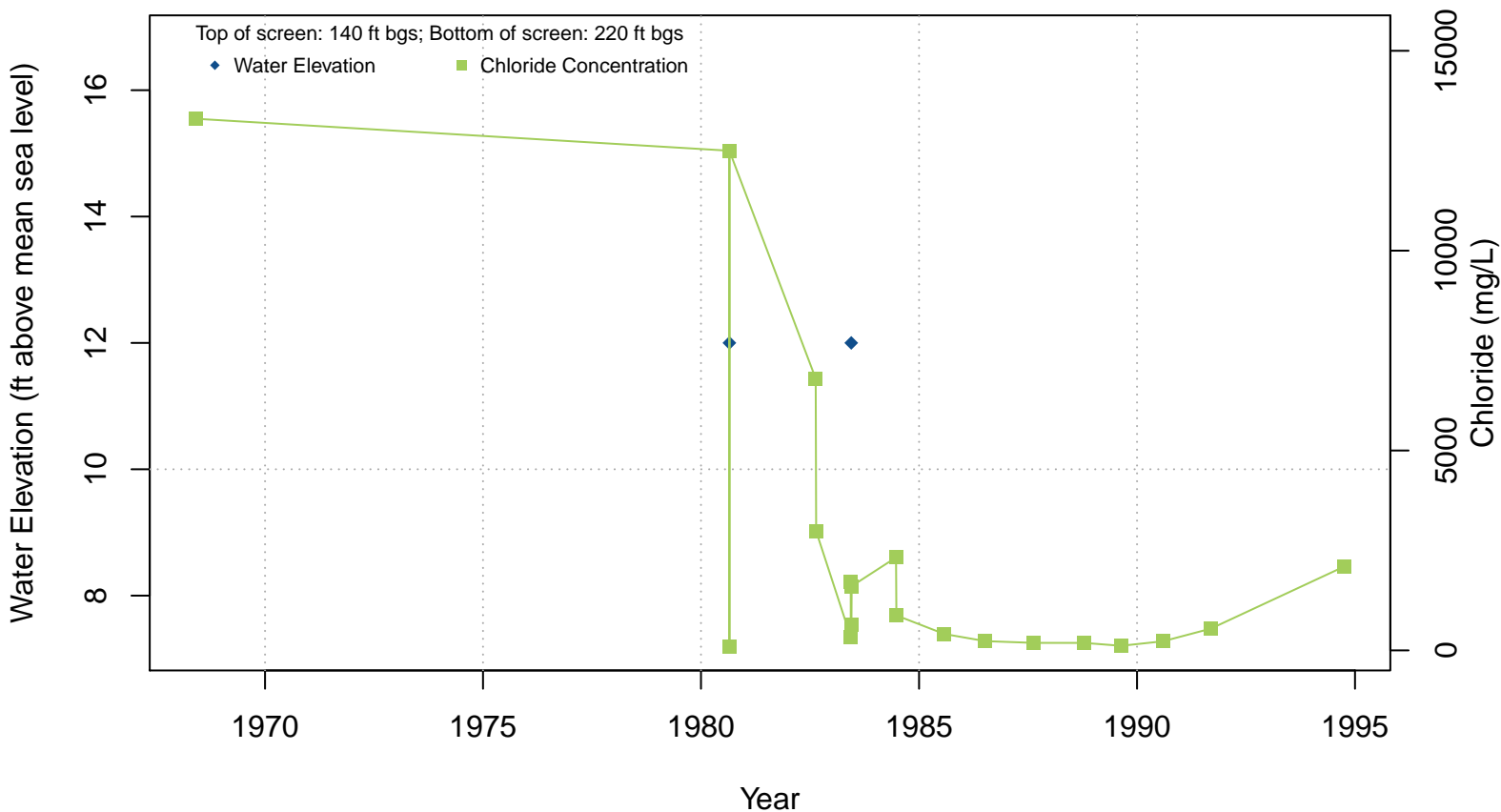
### 01N22W20N02S



### 01N22W20R01S

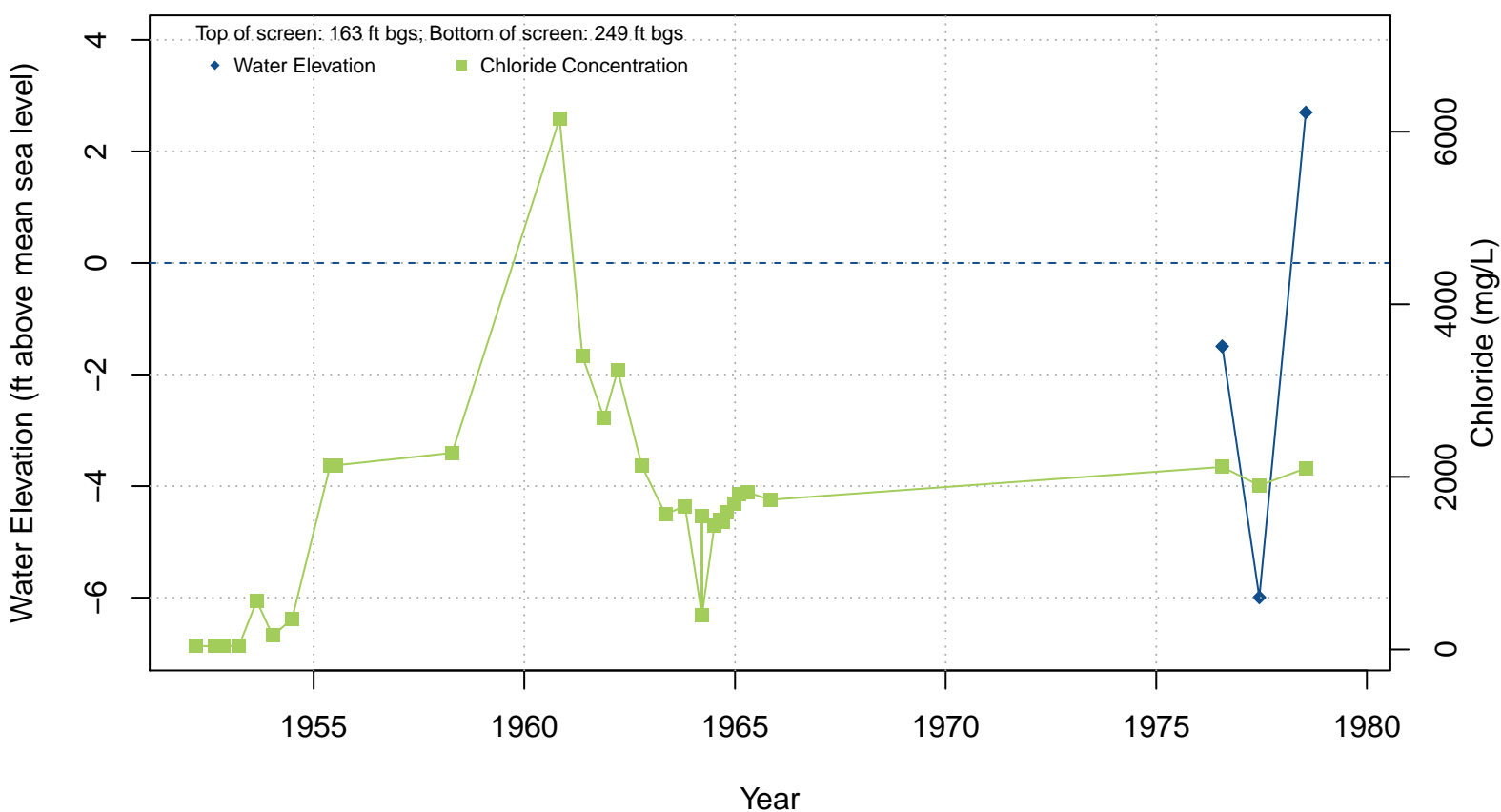


### 01N22W21E12S



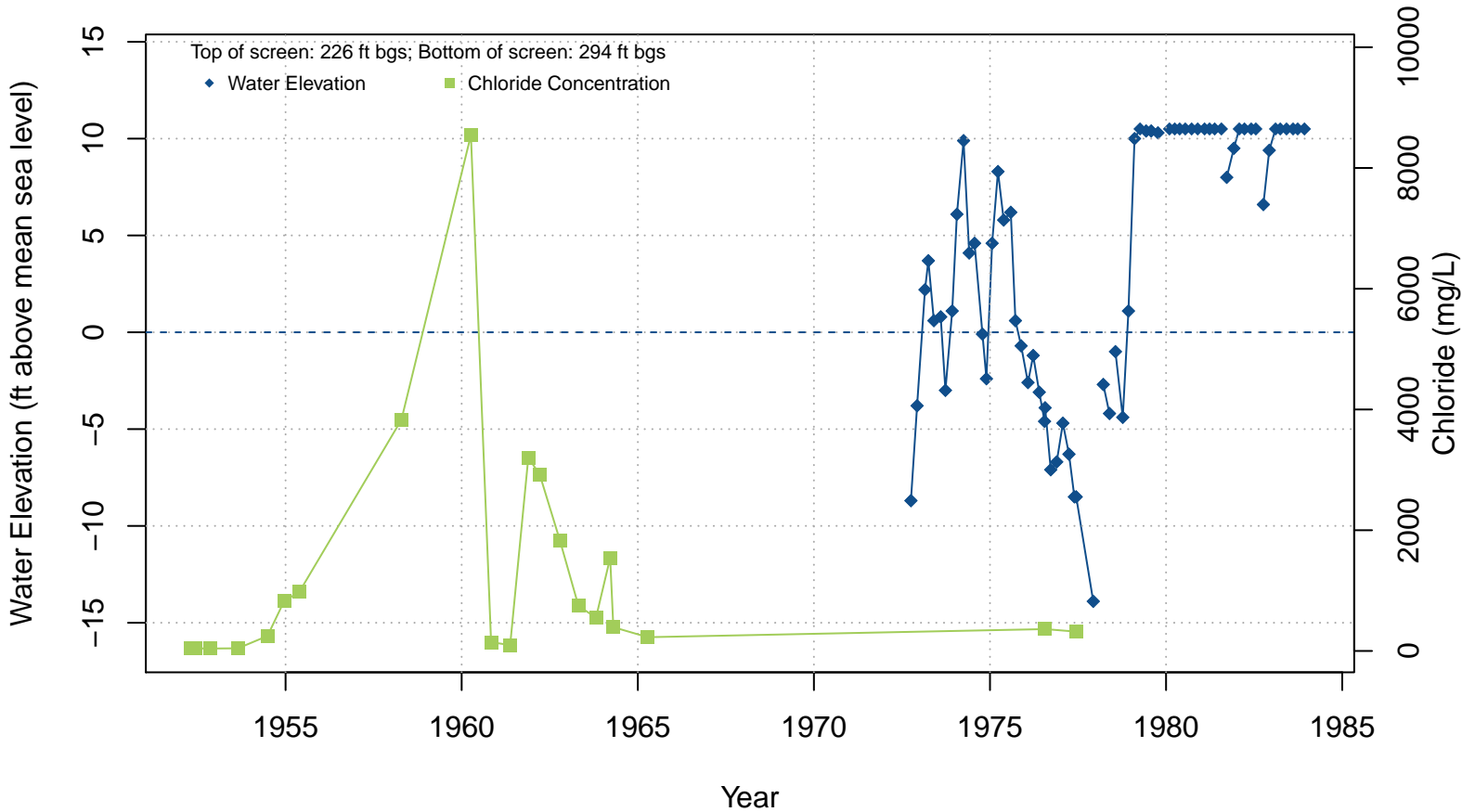
Aquifer: Undesignated; Aquifer System: Undesignated

### 01N22W21L01S



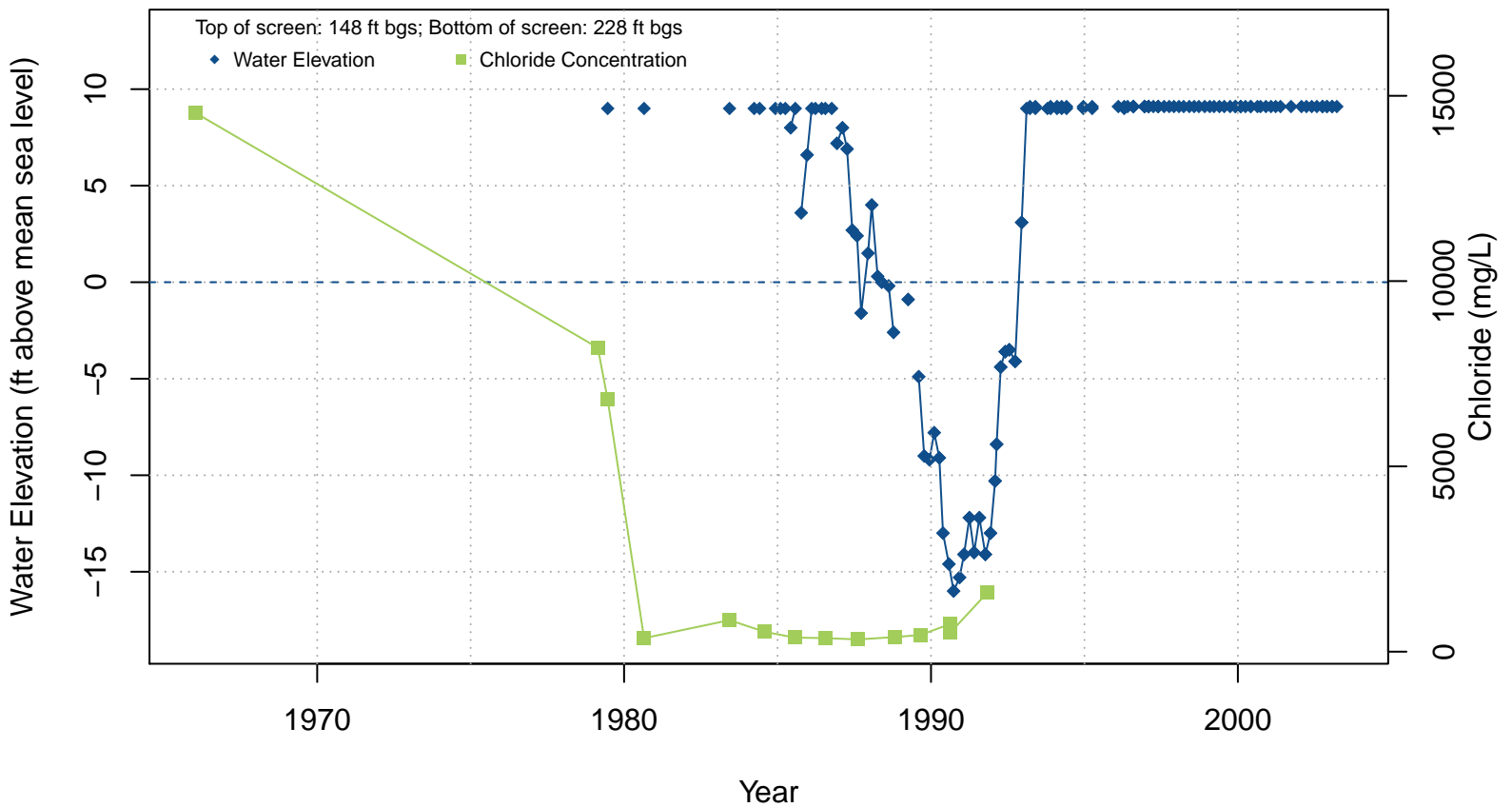
Aquifer: Undesignated; Aquifer System: Undesignated

### 01N22W21L02S



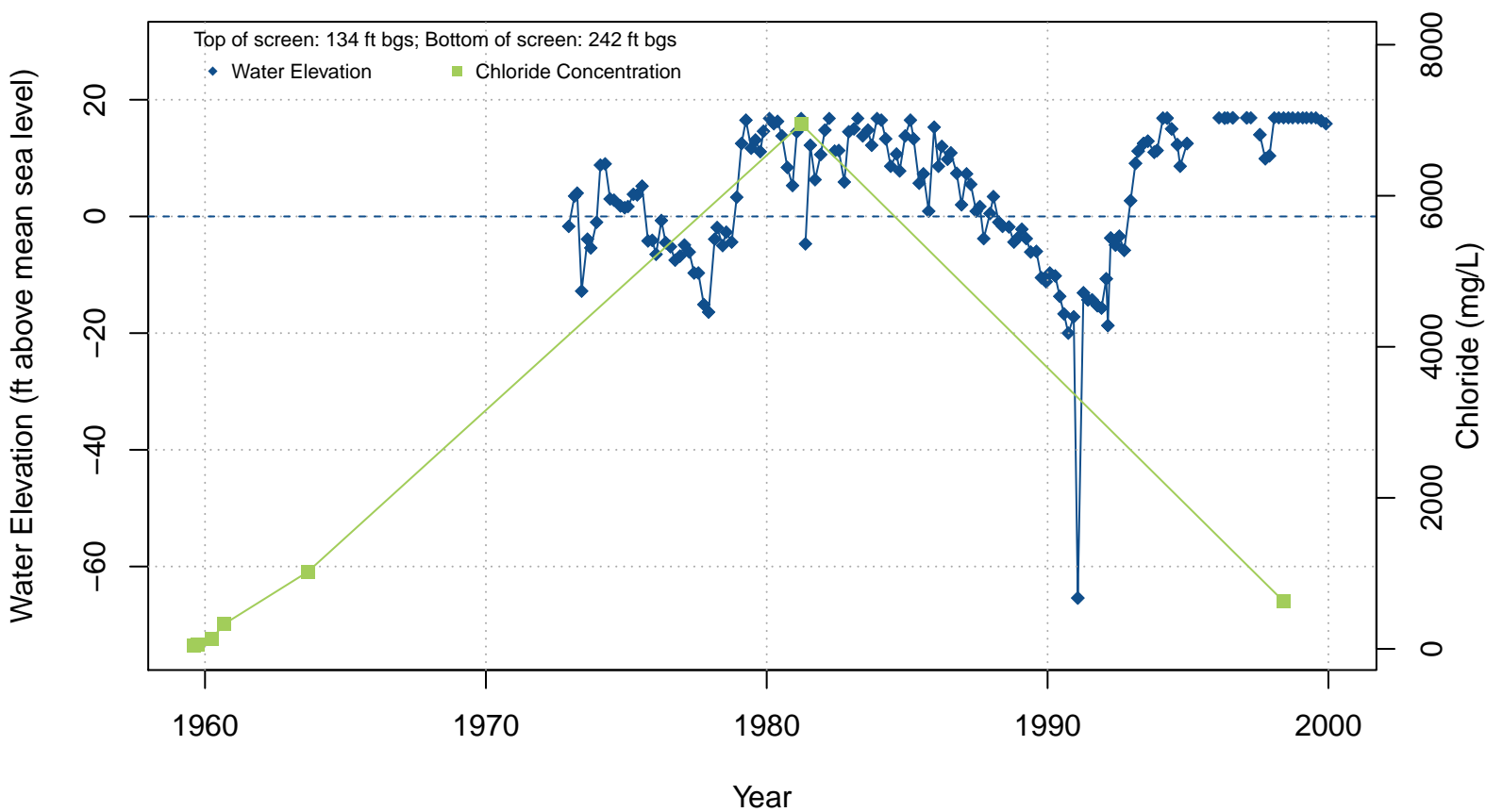
Aquifer: Undesignated; Aquifer System: Undesignated

### 01N22W21L05S



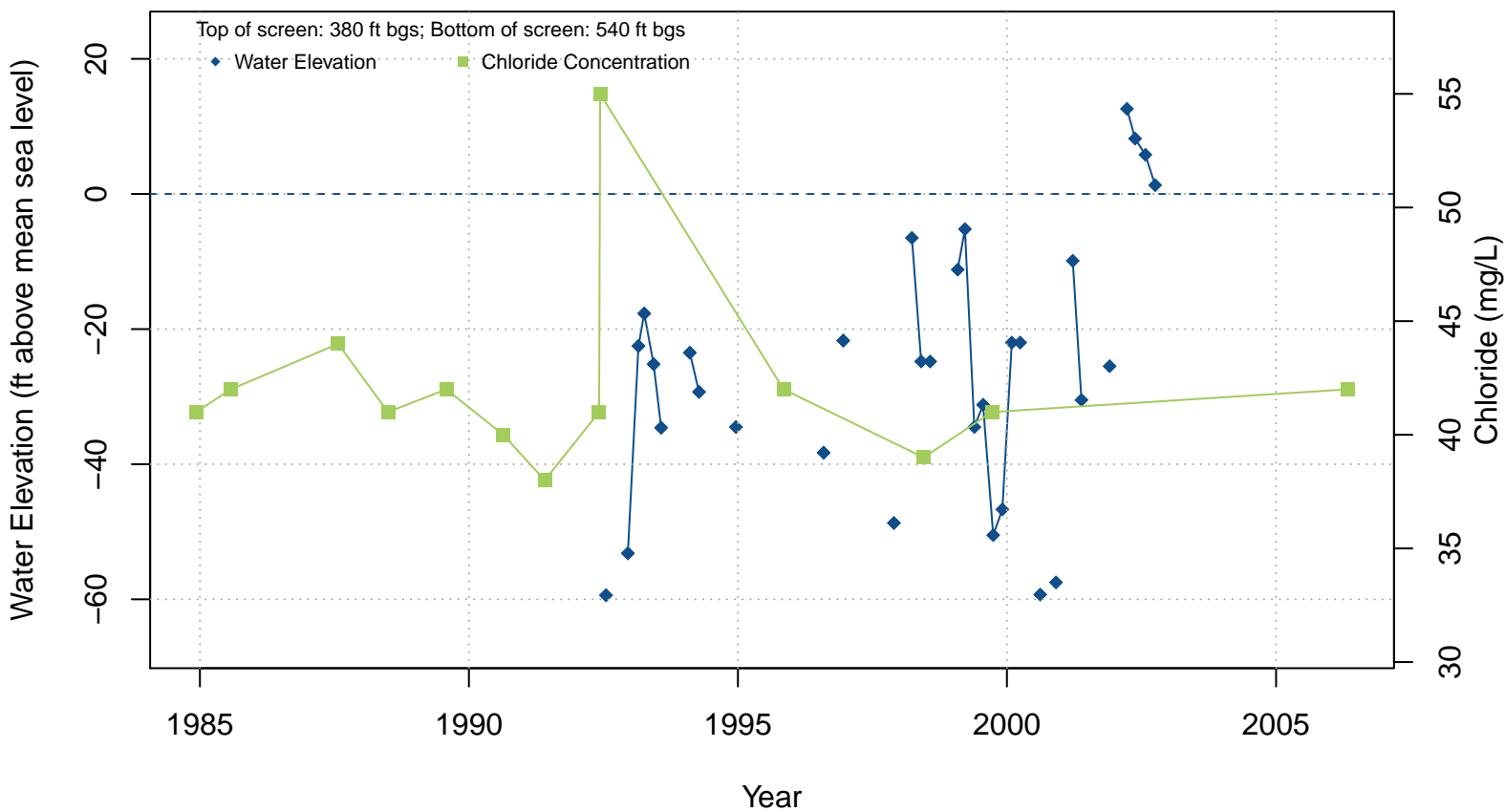
Aquifer: Oxnard; Aquifer System: UAS

### 01N22W22M05S



Aquifer: Oxnard; Aquifer System: UAS

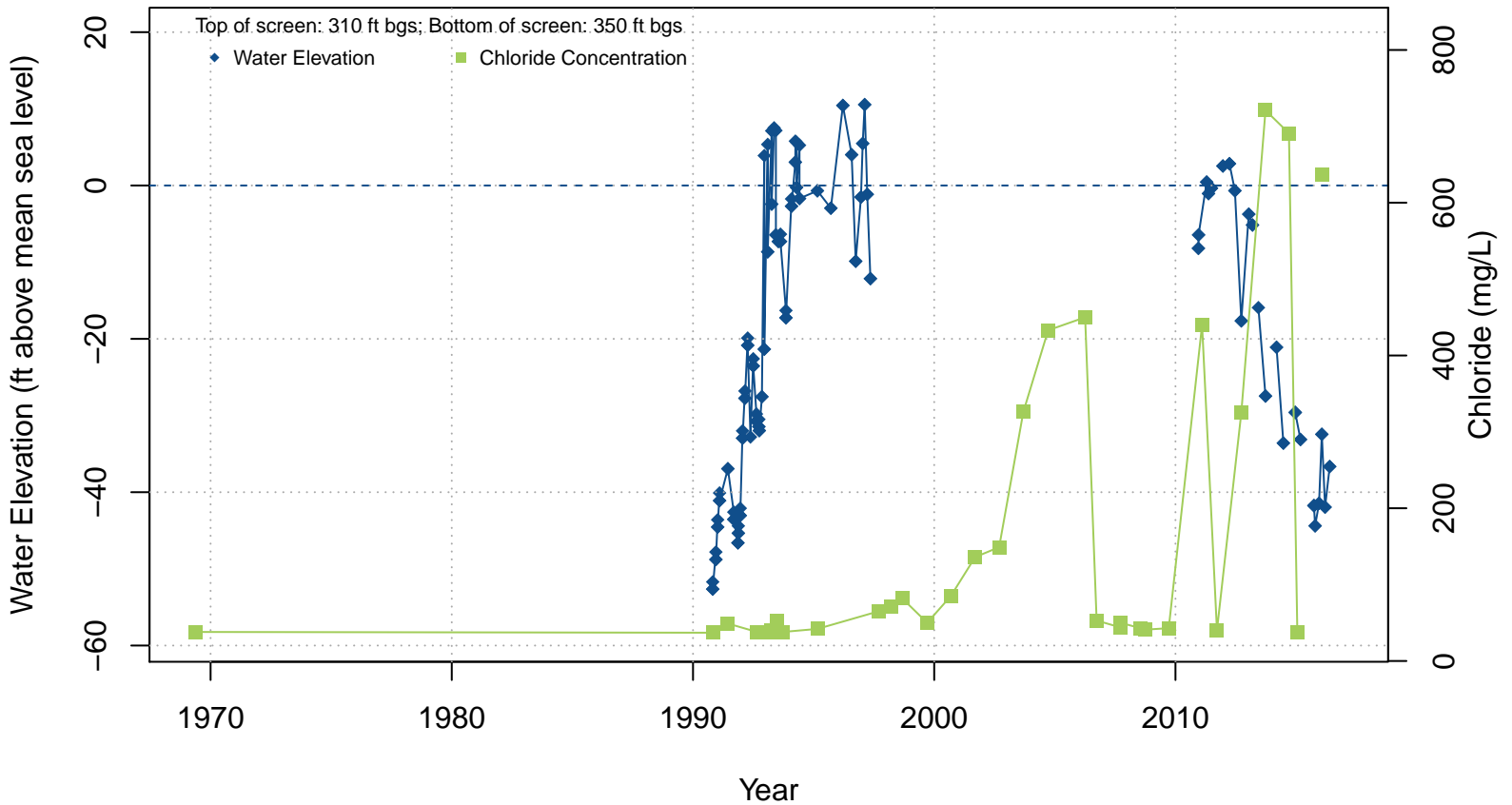
### 01N22W25J02S



Aquifer: Multiple; Aquifer System: LAS

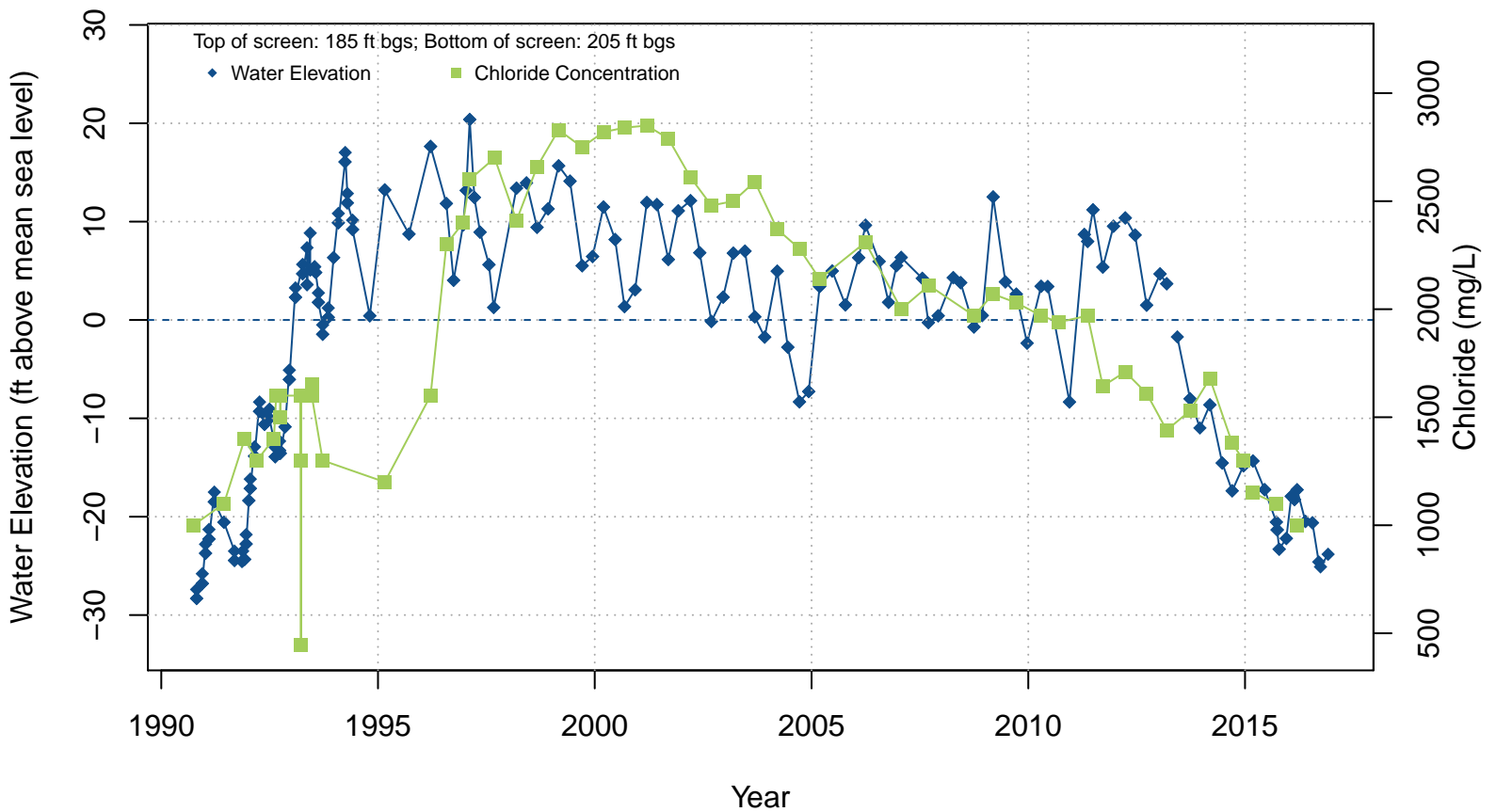


### 01N22W26J03S



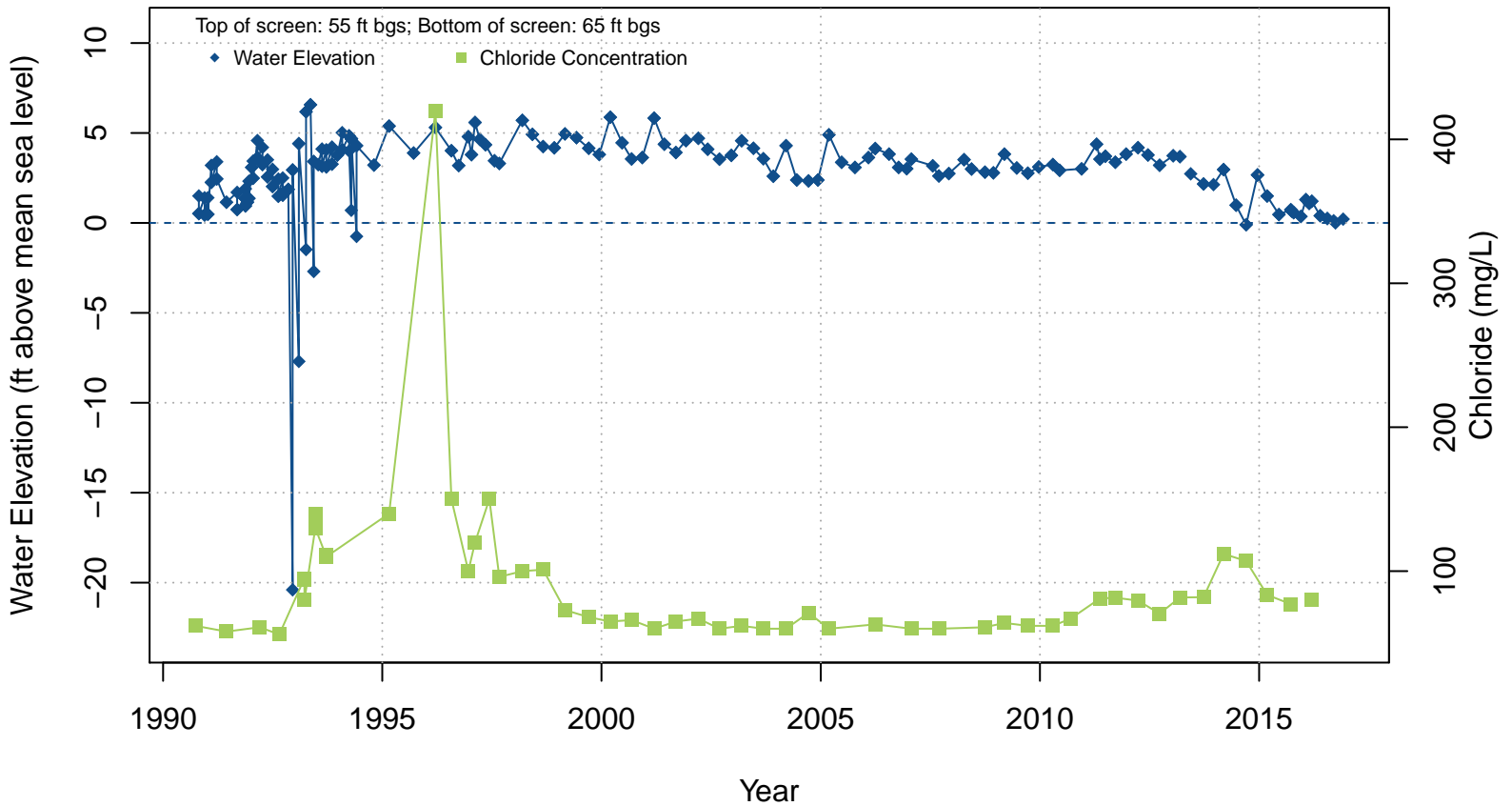
Aquifer: Mugu; Aquifer System: UAS

### 01N22W26J04S



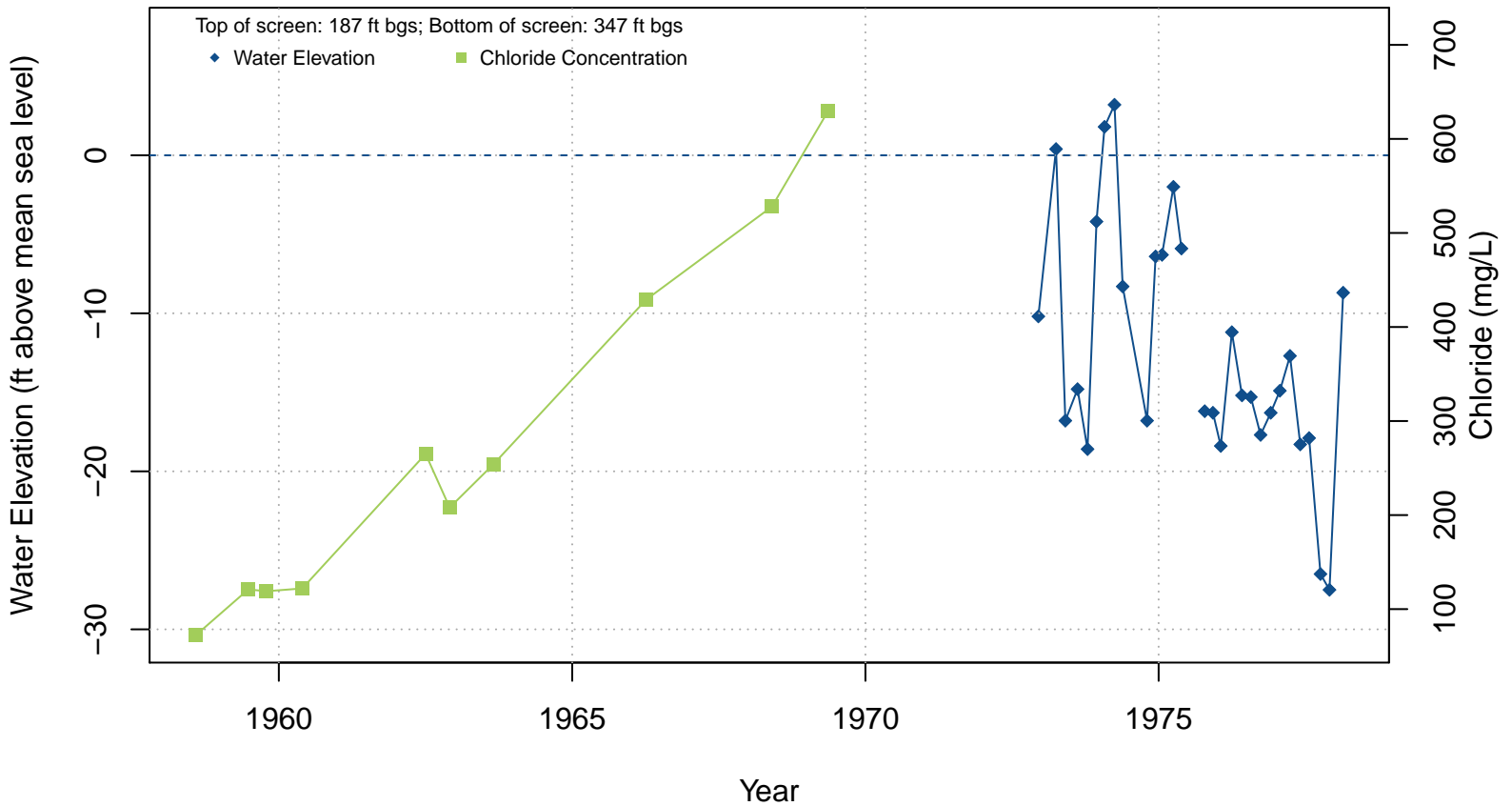
Aquifer: Oxnard; Aquifer System: UAS

### 01N22W26J05S



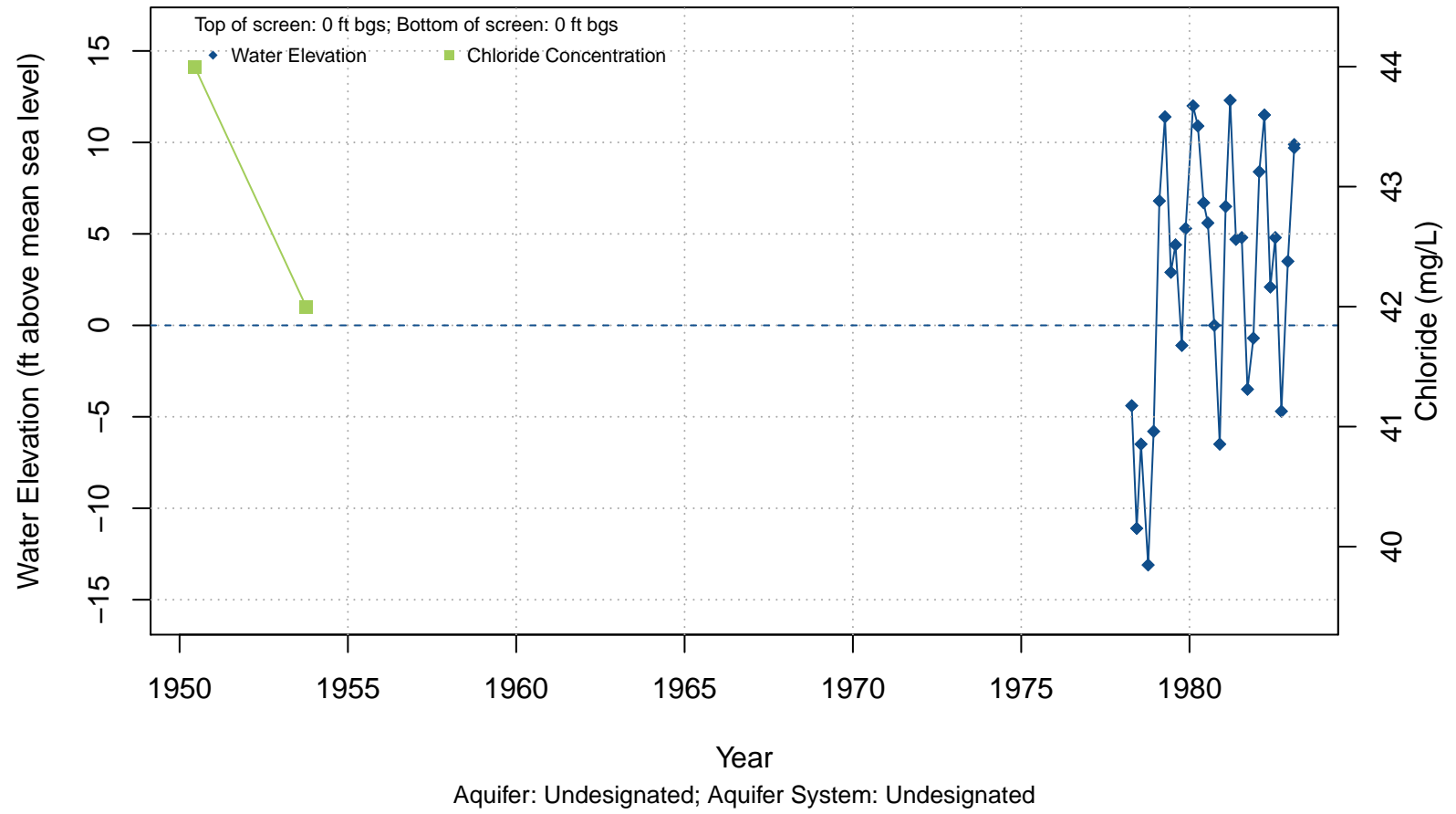
Aquifer: Perched; Aquifer System: Semi-Perched

### 01N22W26K01S

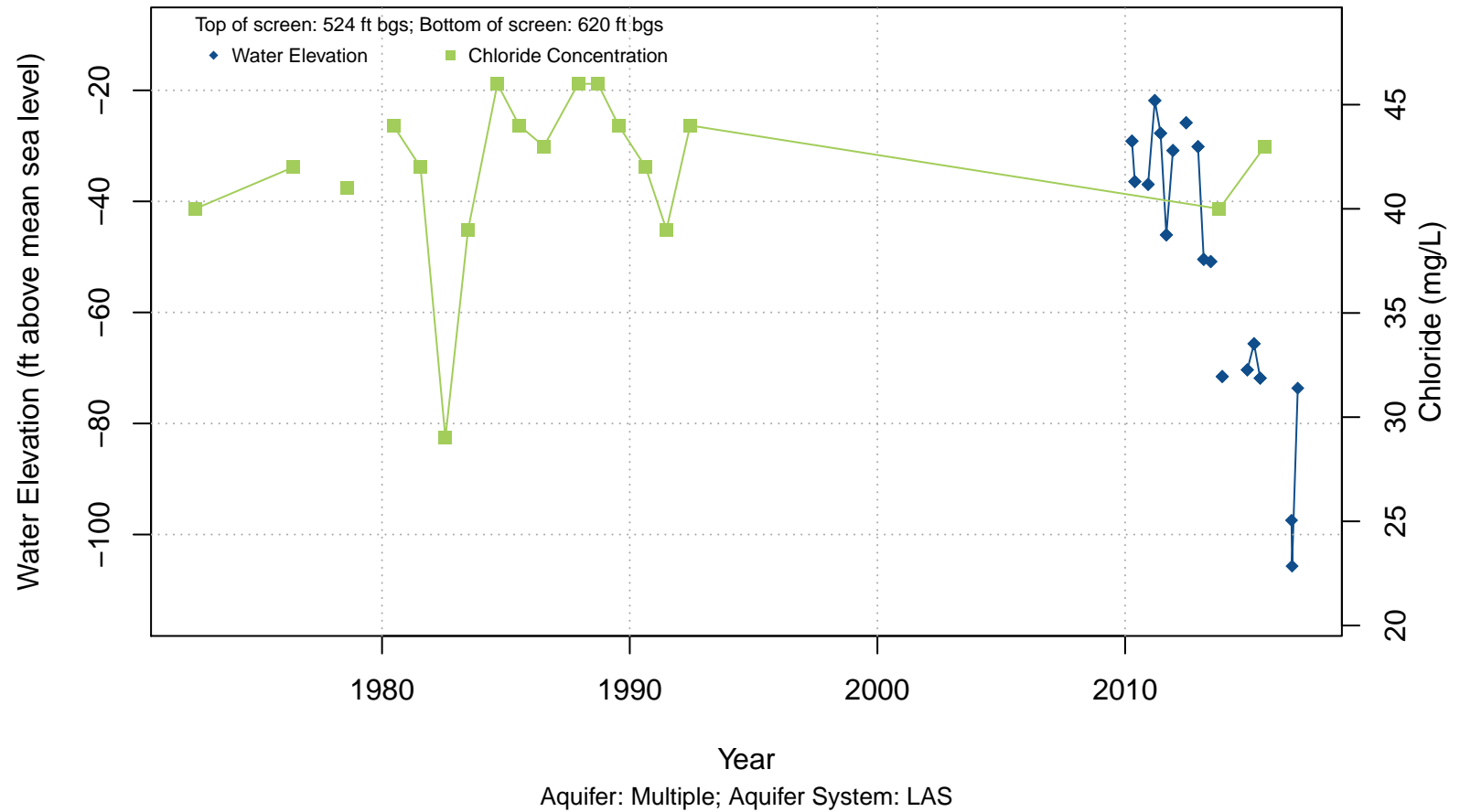


Aquifer: Undesignated; Aquifer System: Undesignated

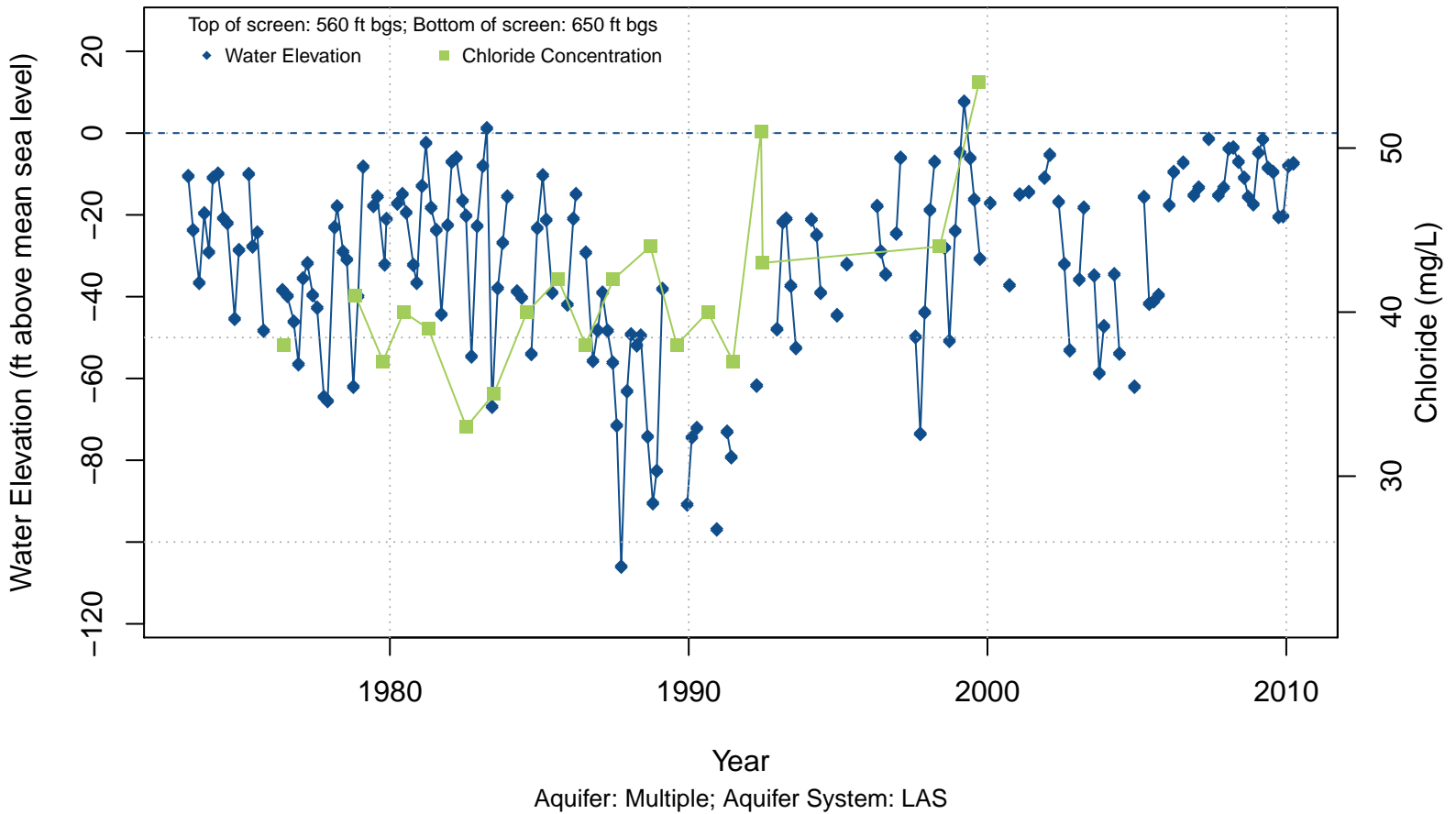
### 01N22W26K02S



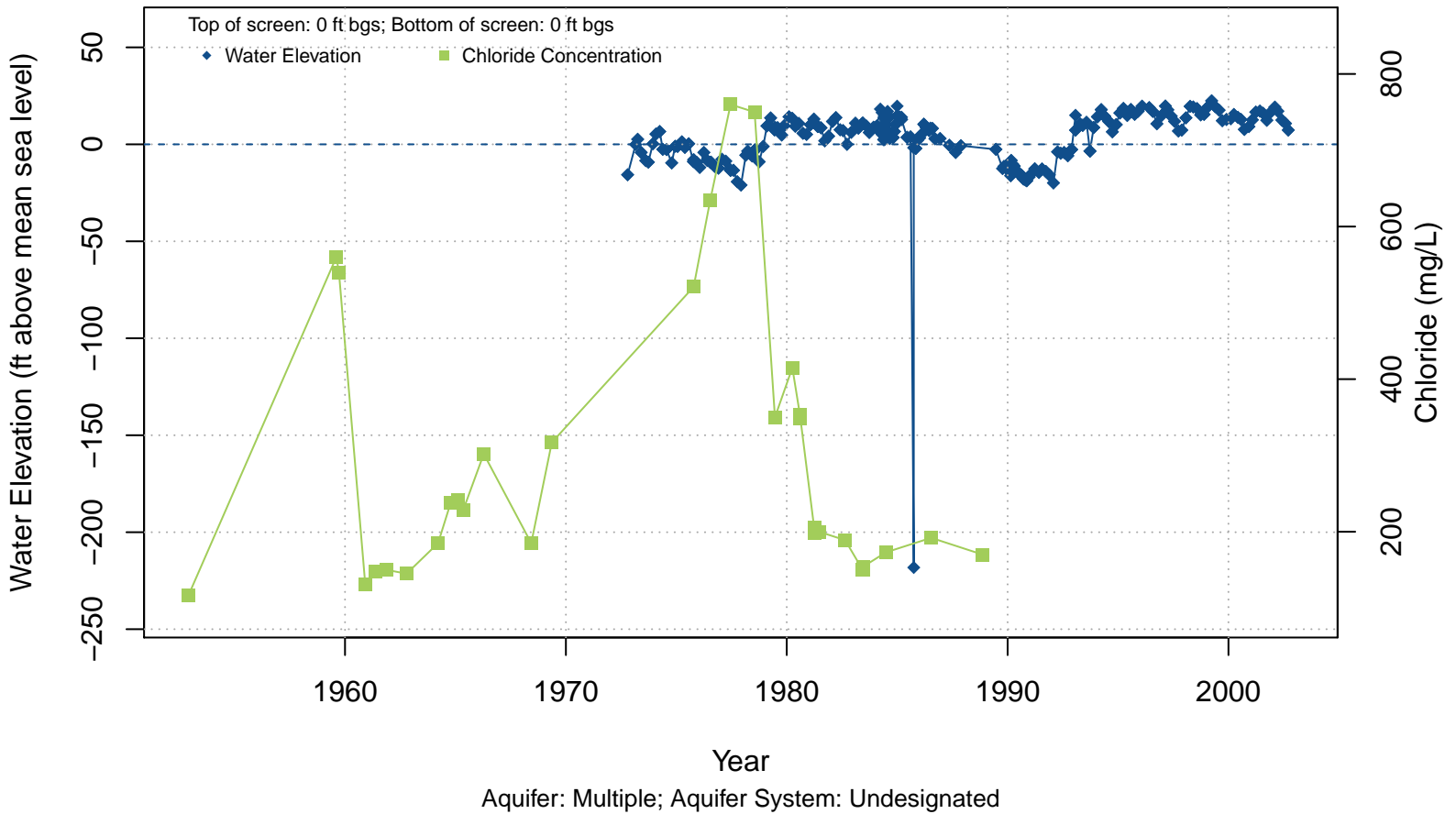
### 01N22W26K03S



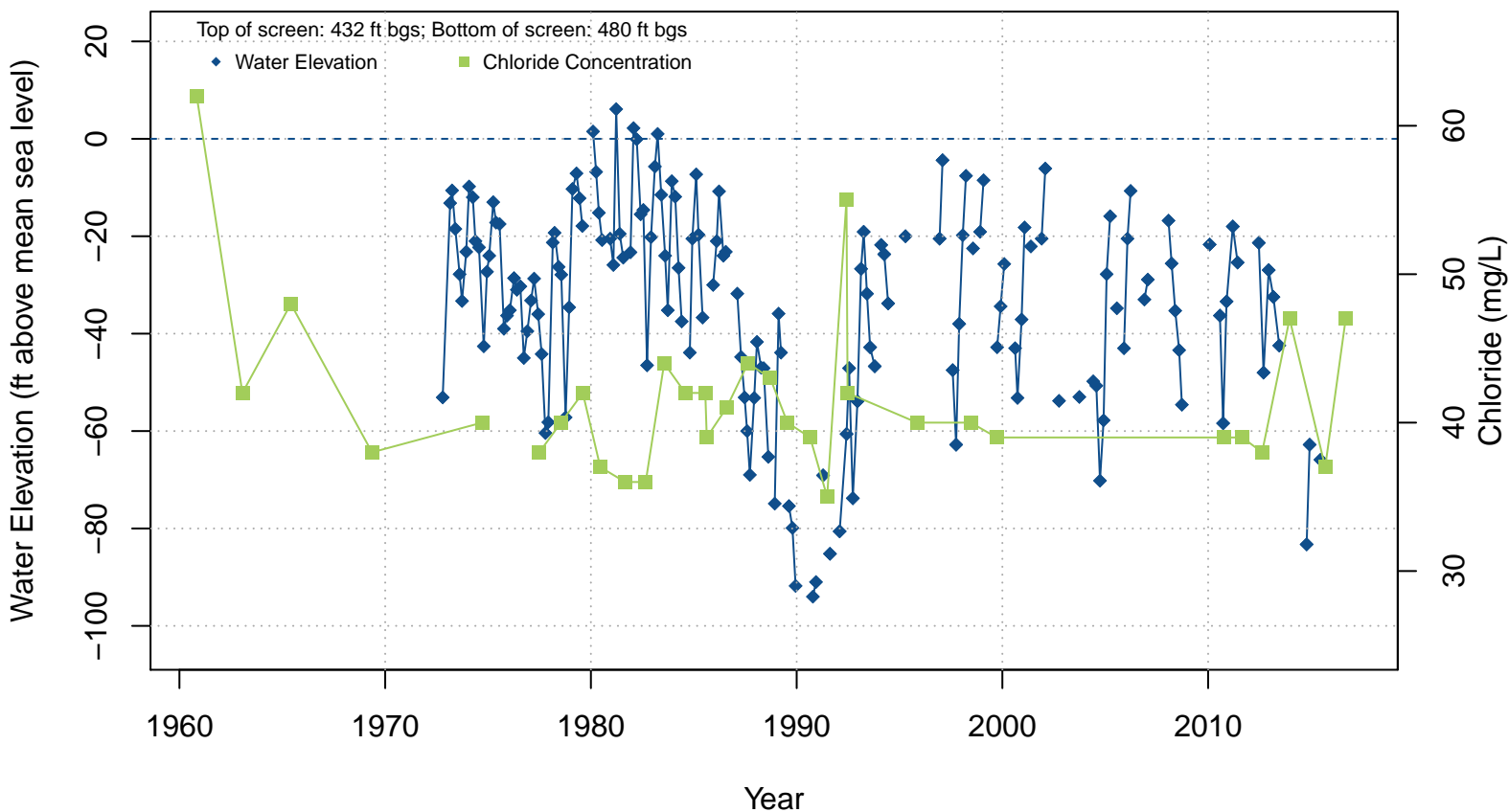
### 01N22W26K04S



### 01N22W26M01S

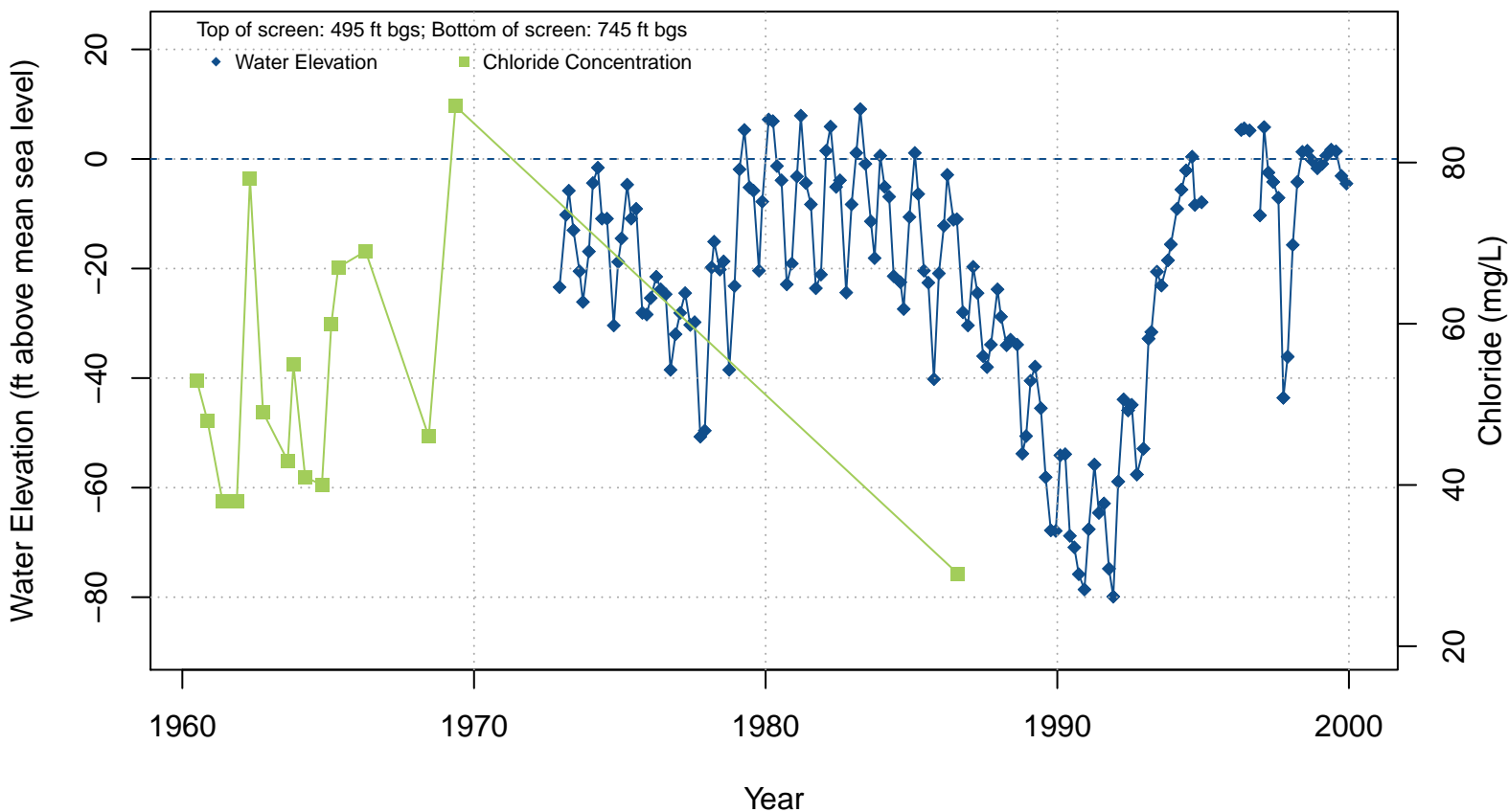


### 01N22W26M03S



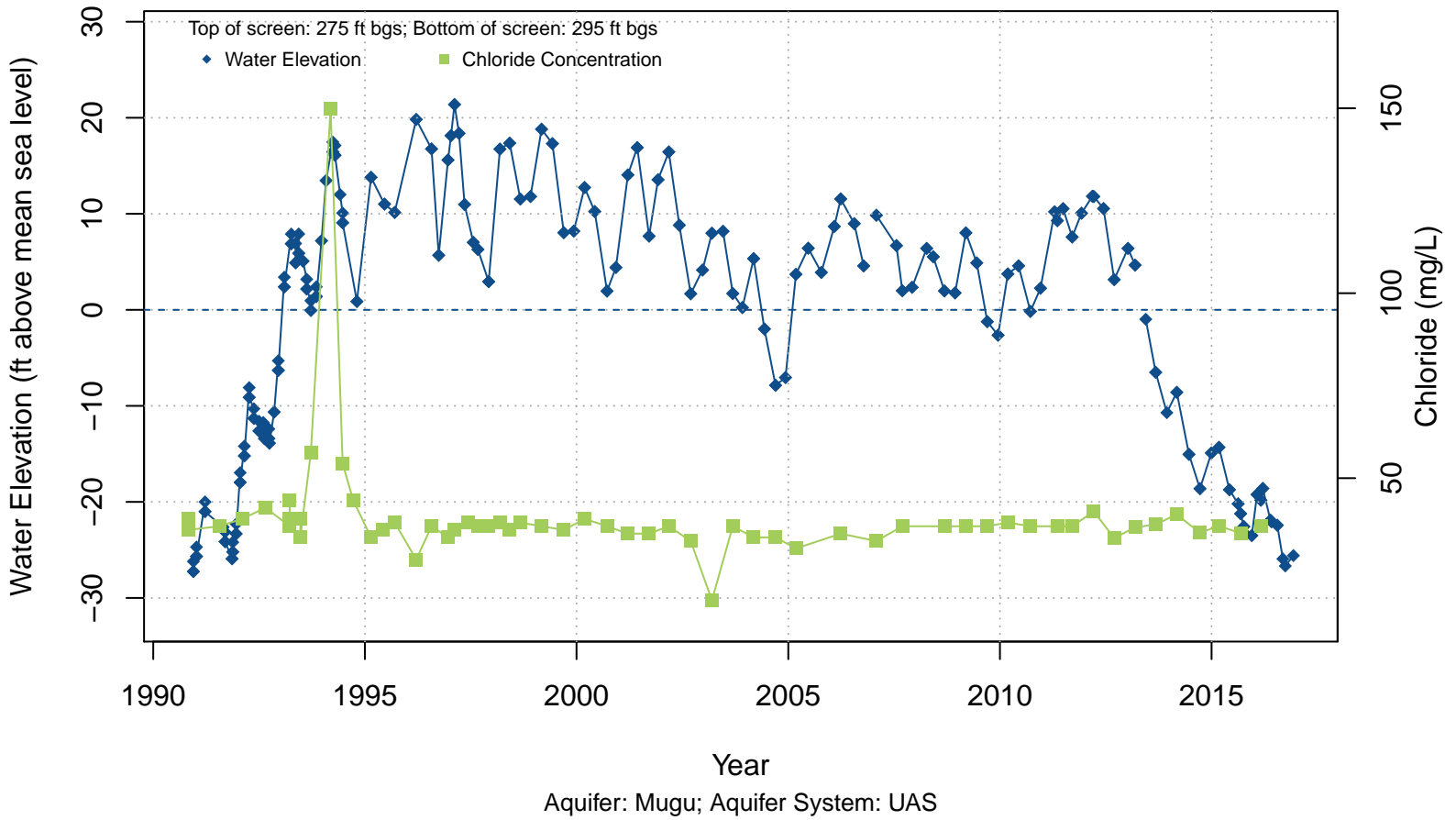
Aquifer: Hueneme; Aquifer System: LAS

### 01N22W27B04S

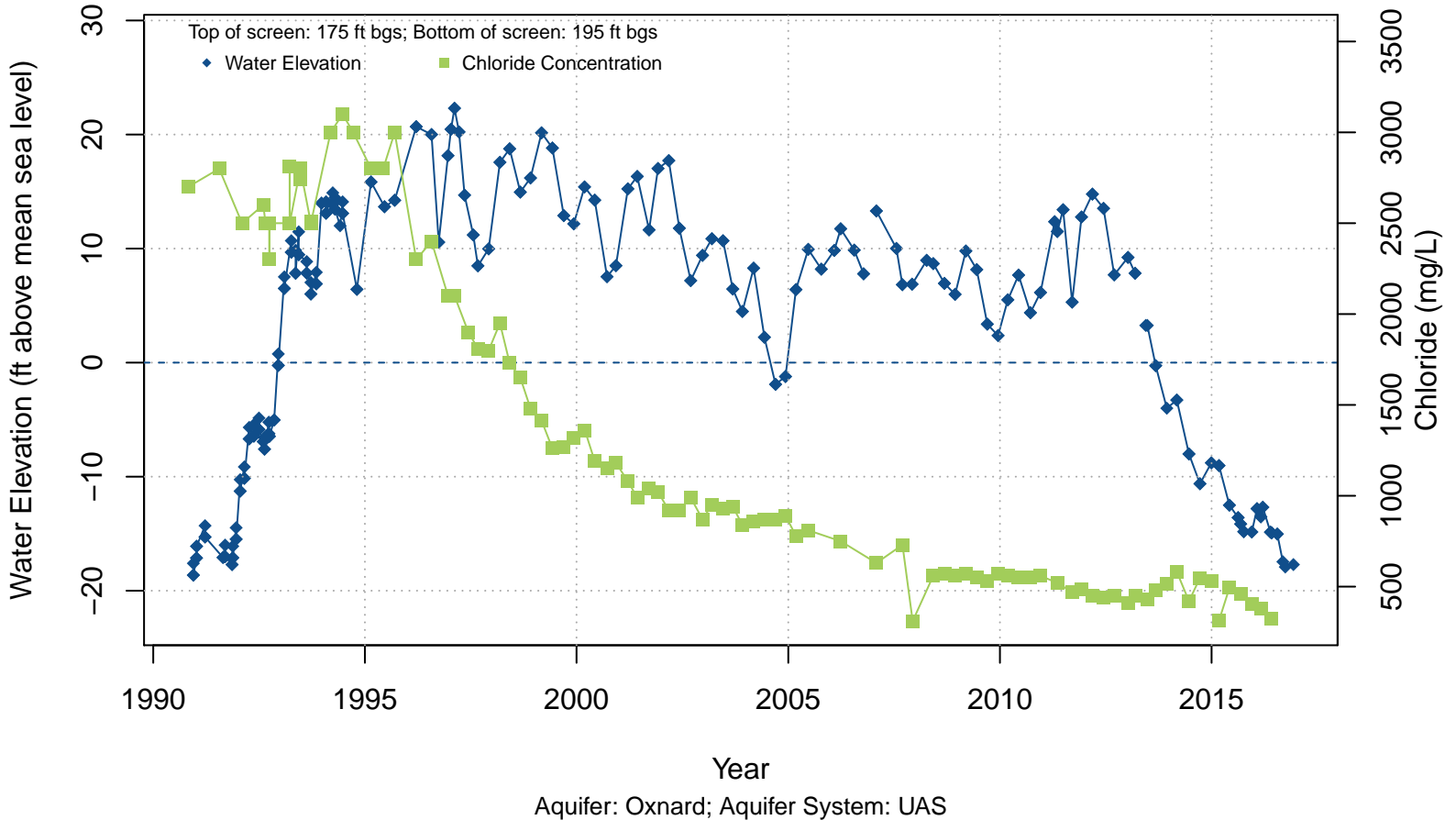


Aquifer: Multiple; Aquifer System: Undesignated

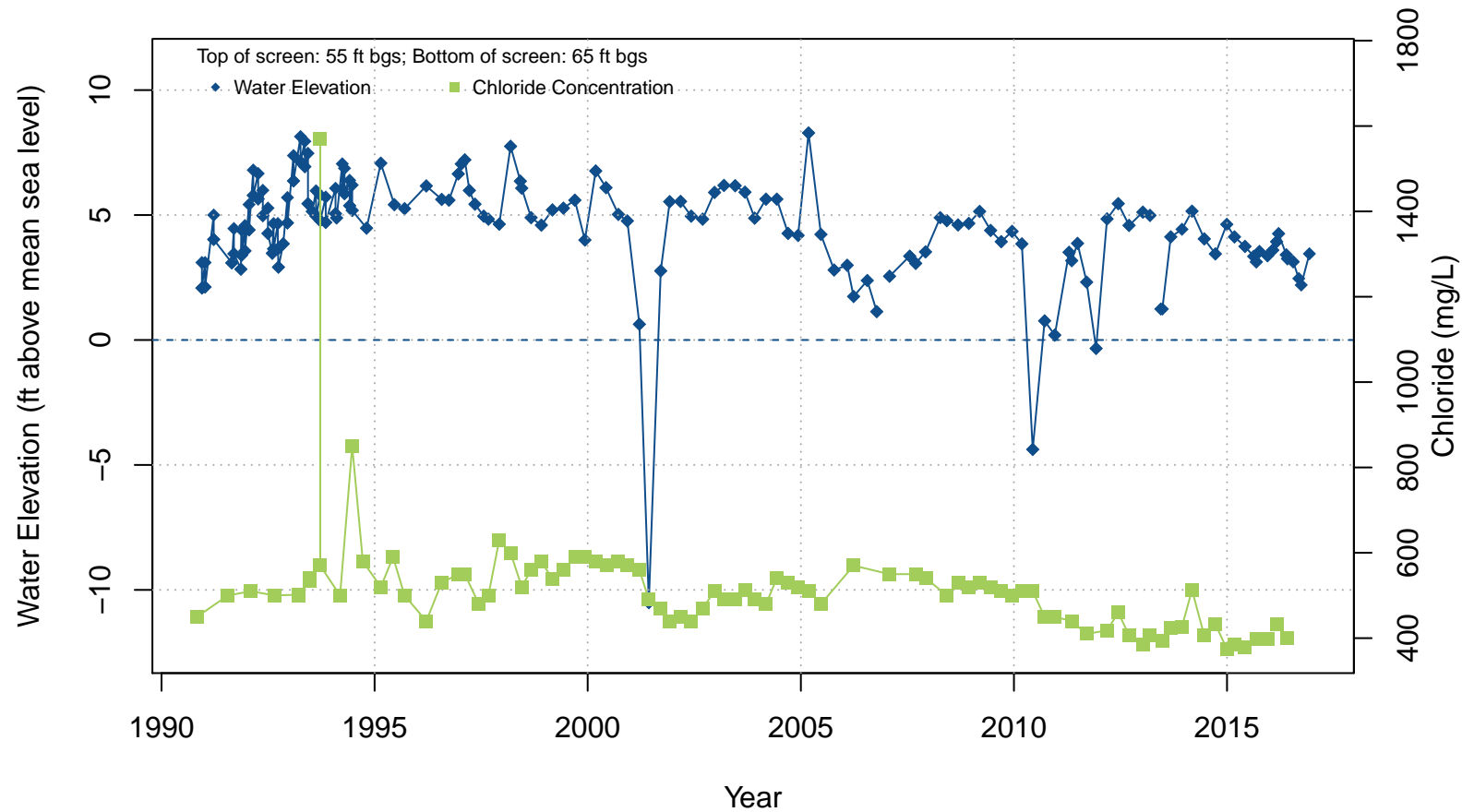
### 01N22W27C02S



### 01N22W27C03S

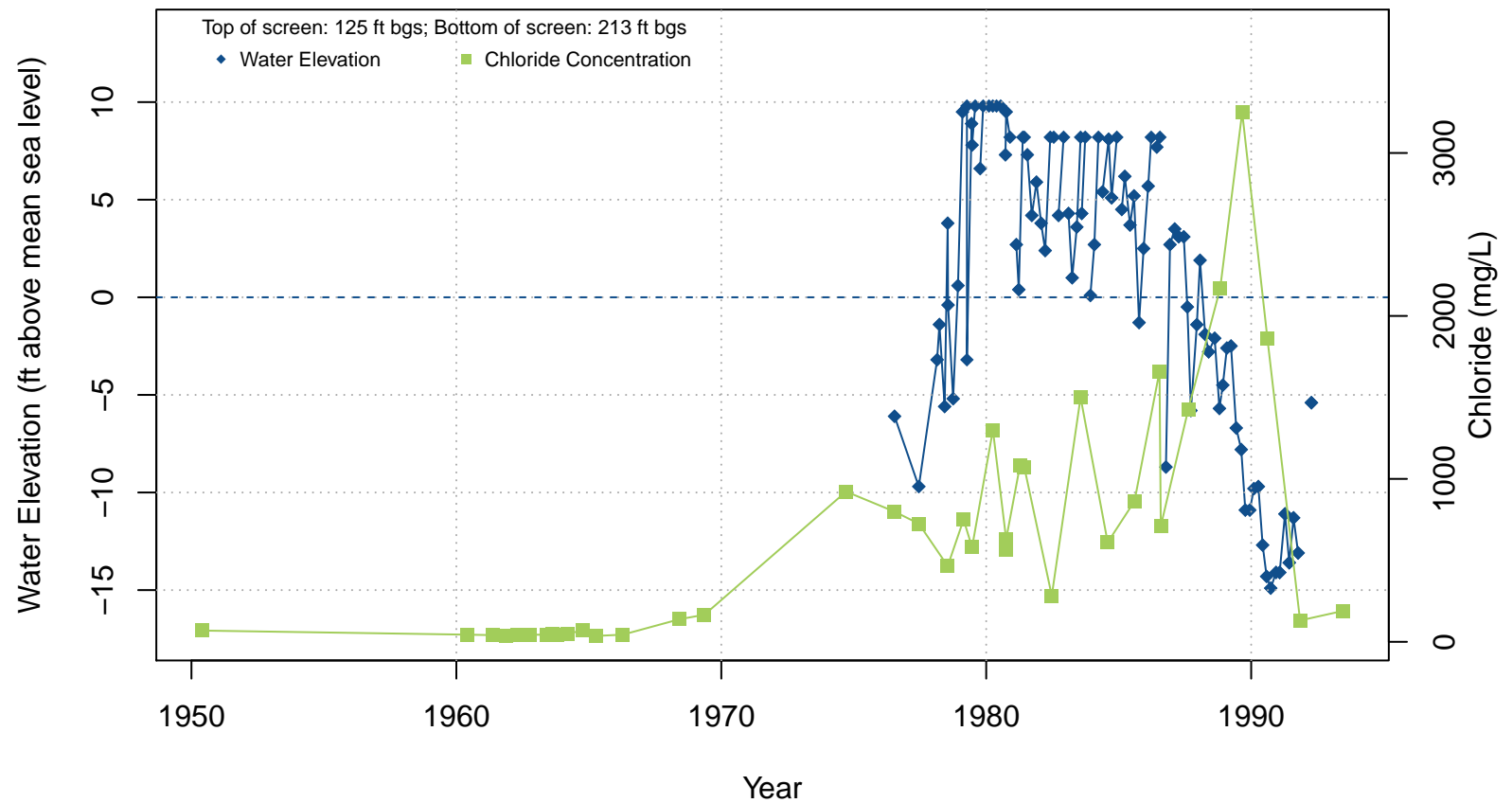


### 01N22W27C04S



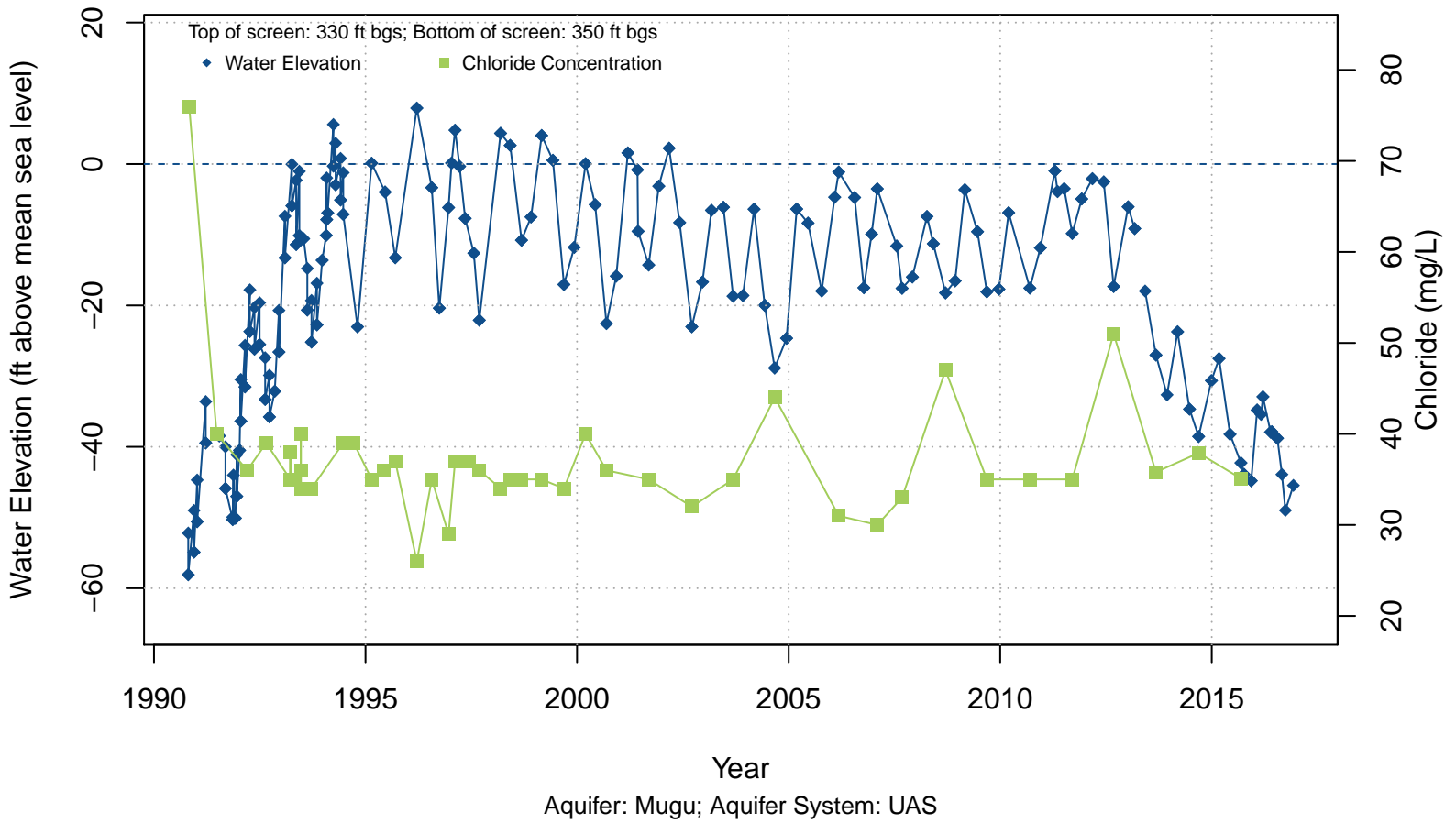
Aquifer: Perched; Aquifer System: Semi-Perched

### 01N22W27R01S

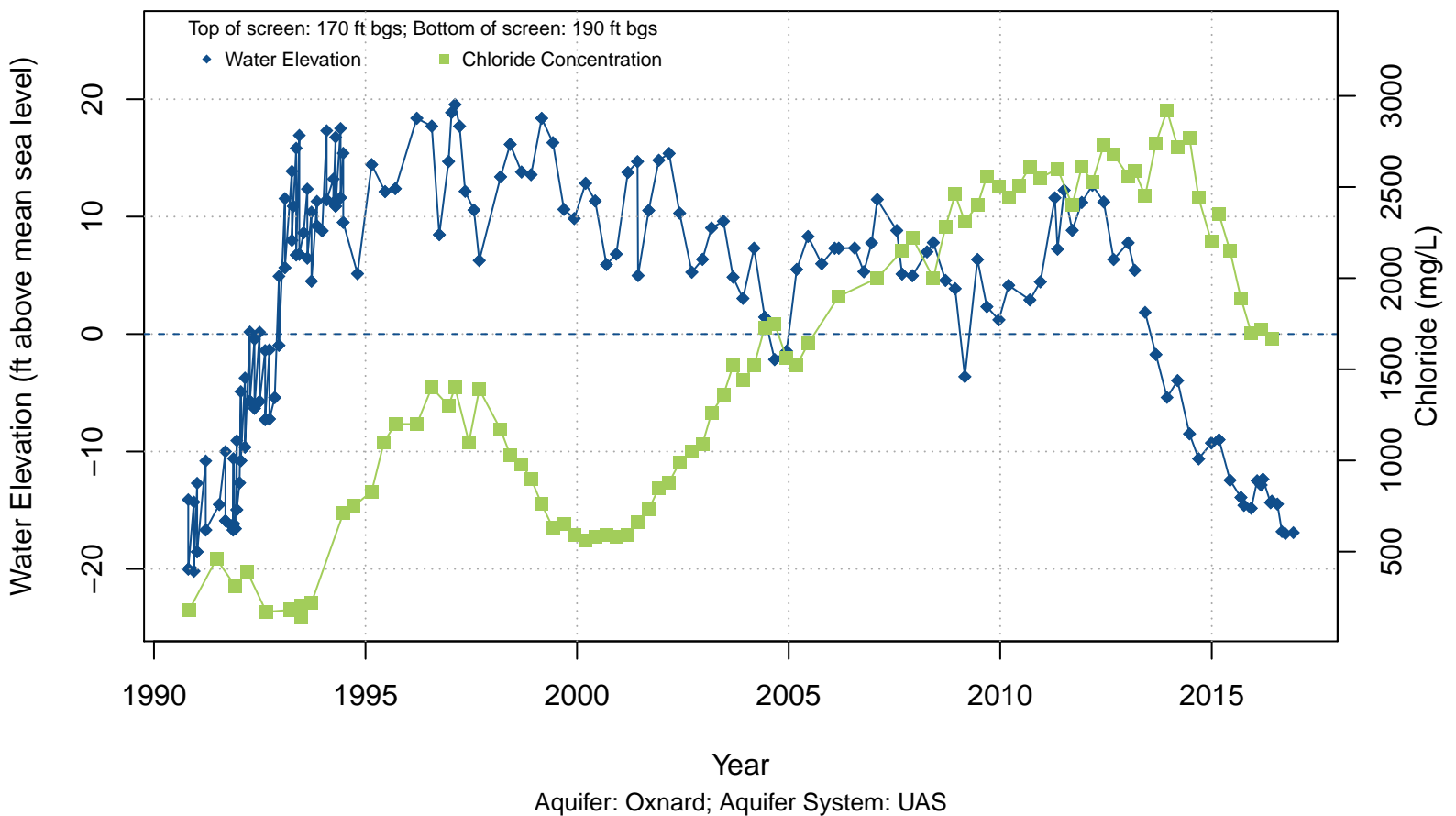


Aquifer: Oxnard; Aquifer System: UAS

### 01N22W27R03S

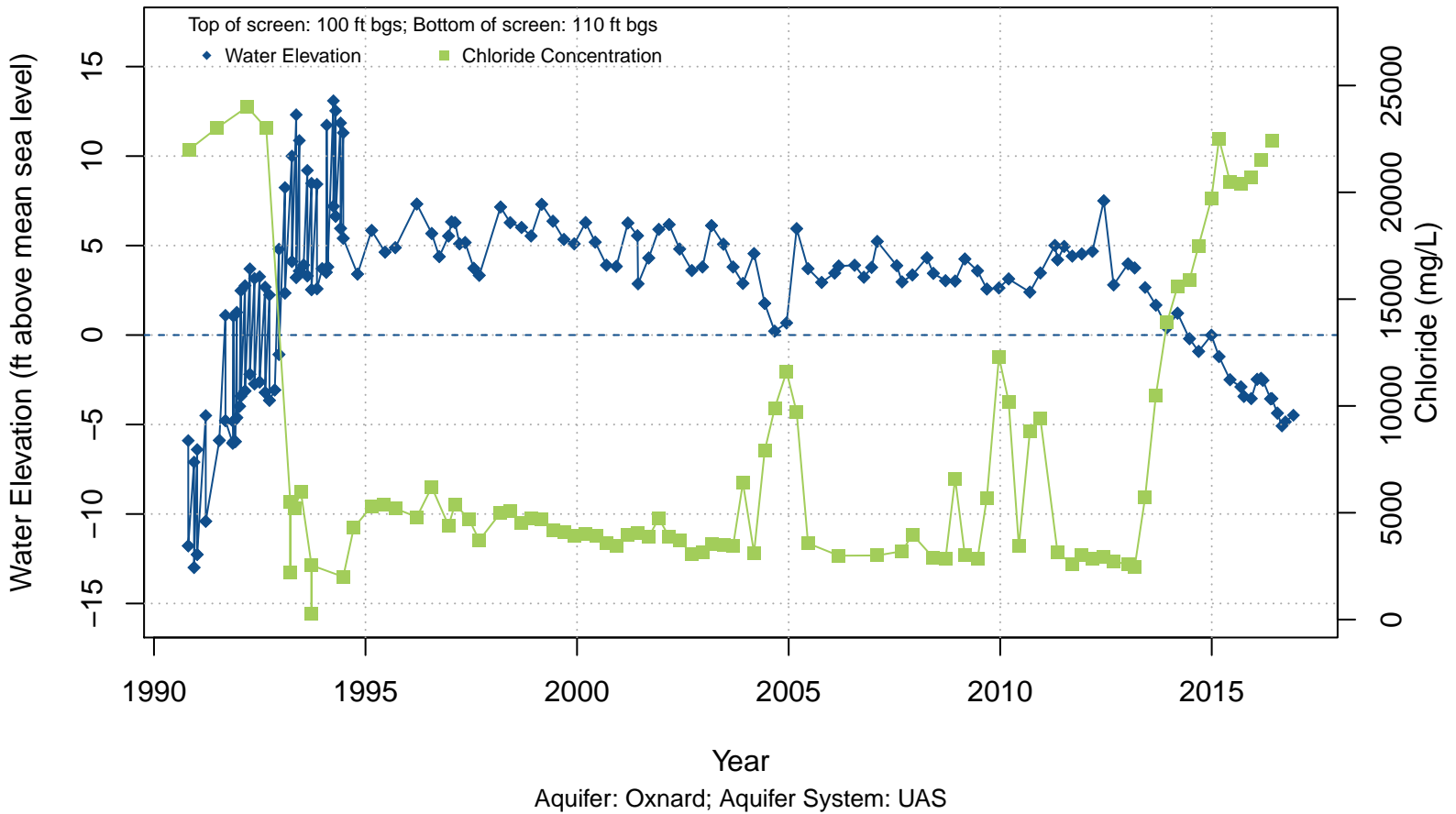


### 01N22W27R04S

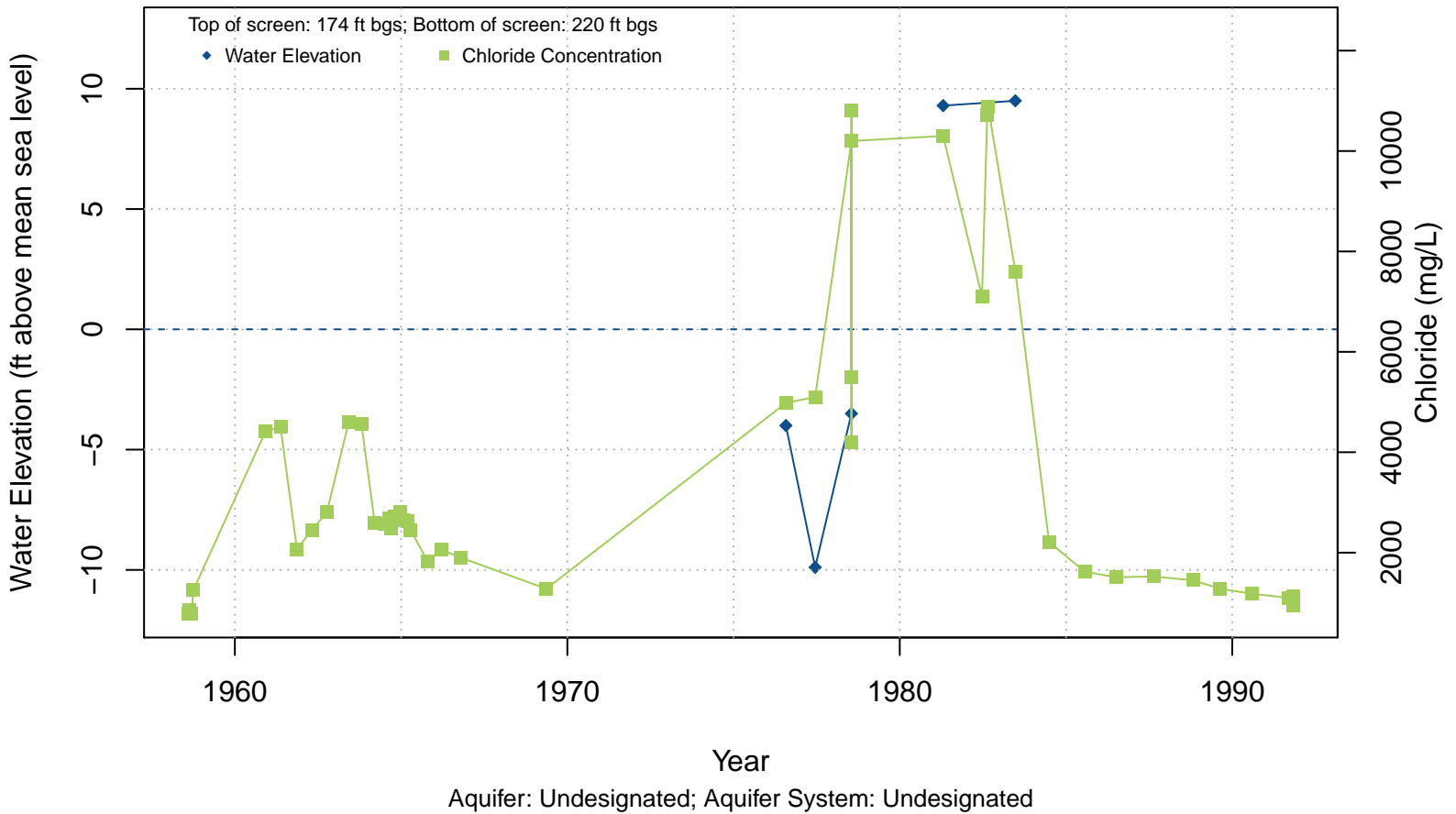




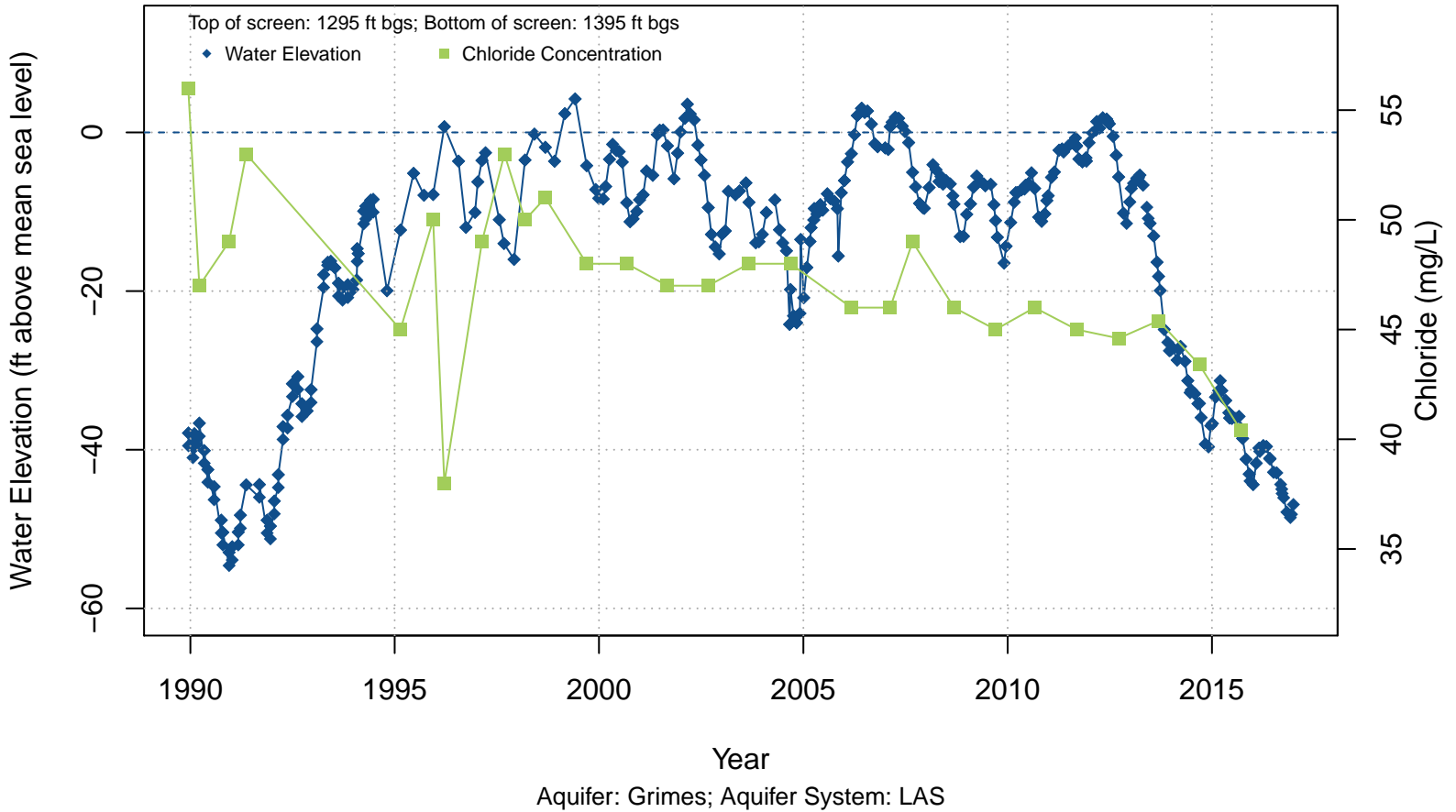
### 01N22W27R05S



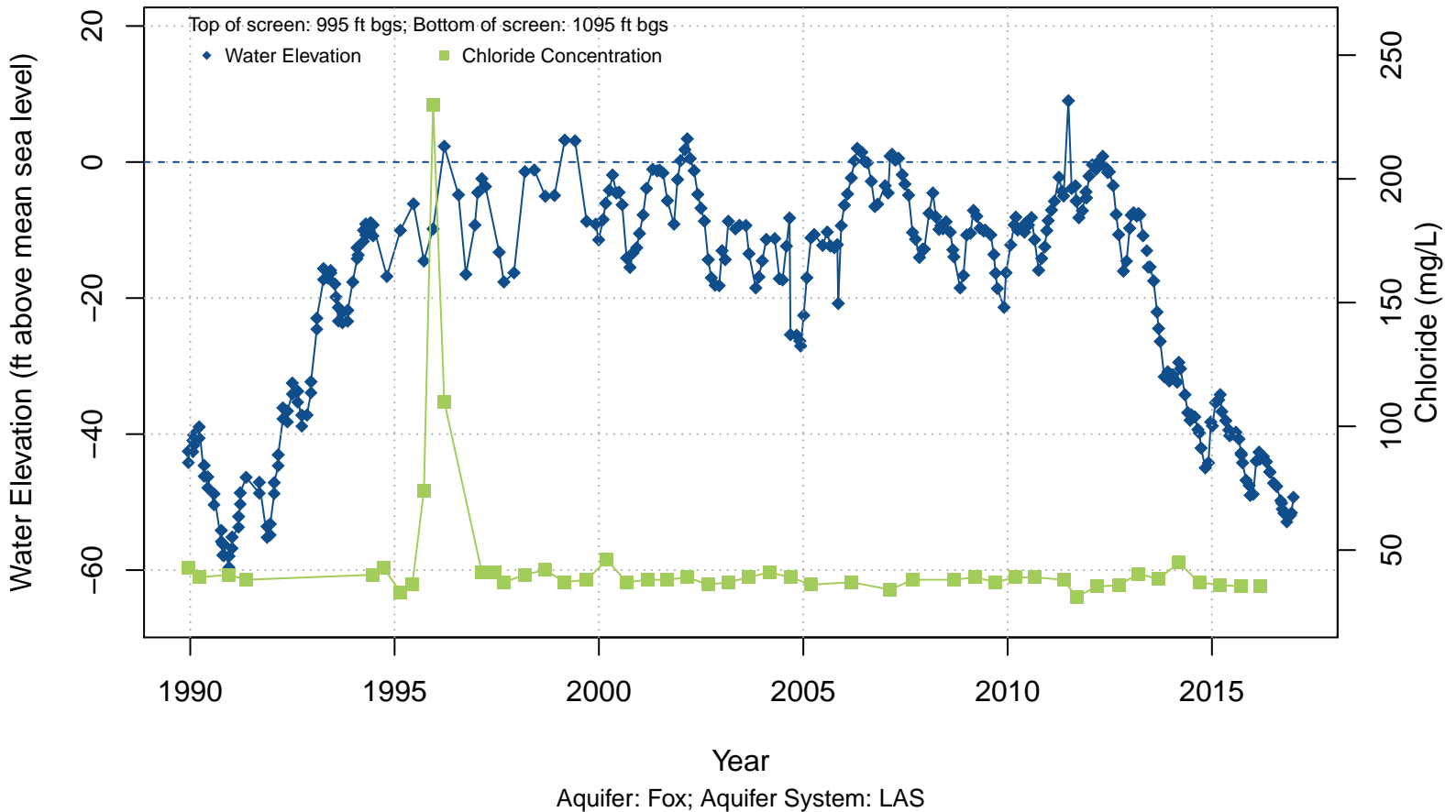
### 01N22W28B01S



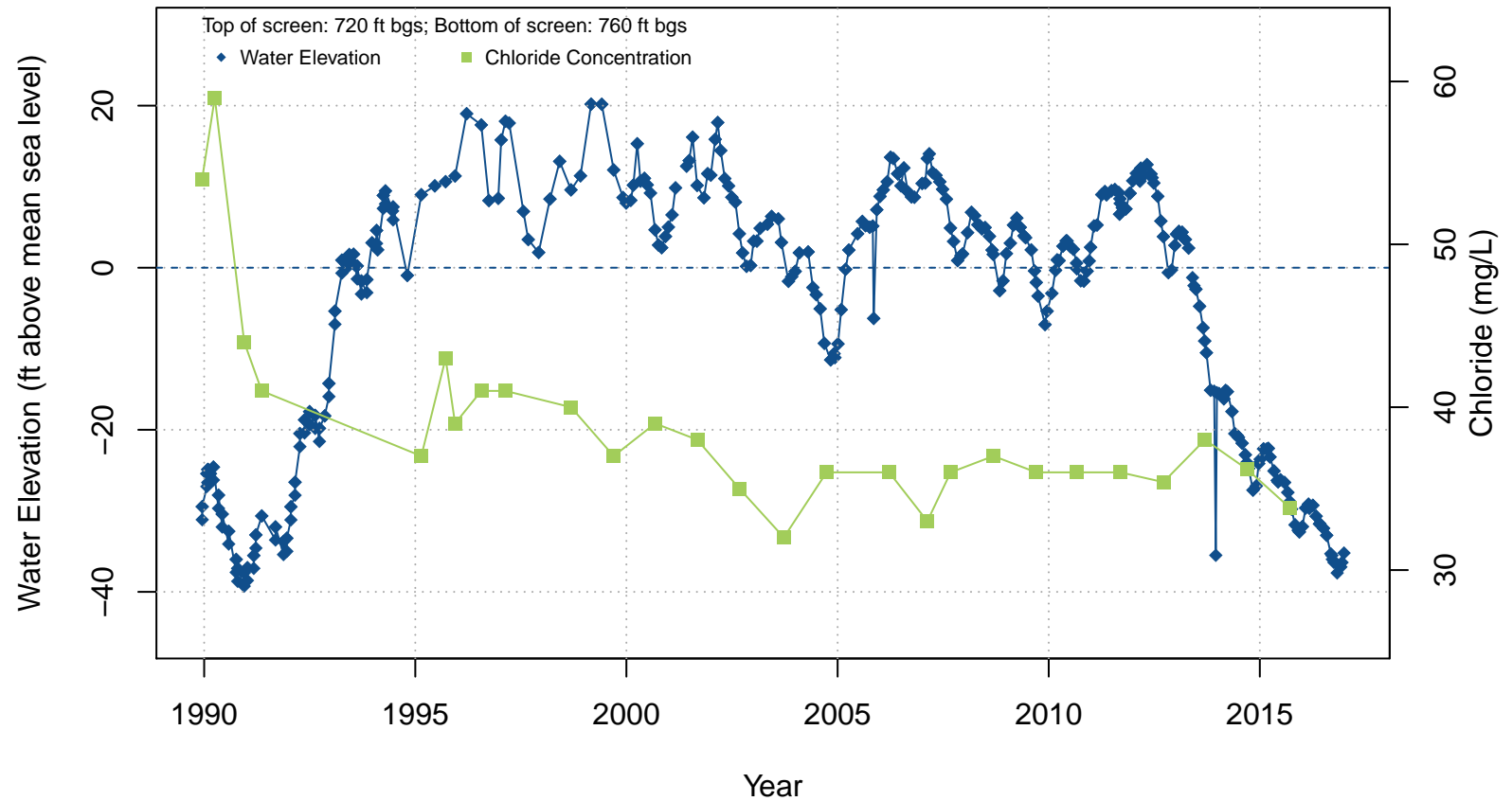
### 01N22W28G01S



### 01N22W28G02S

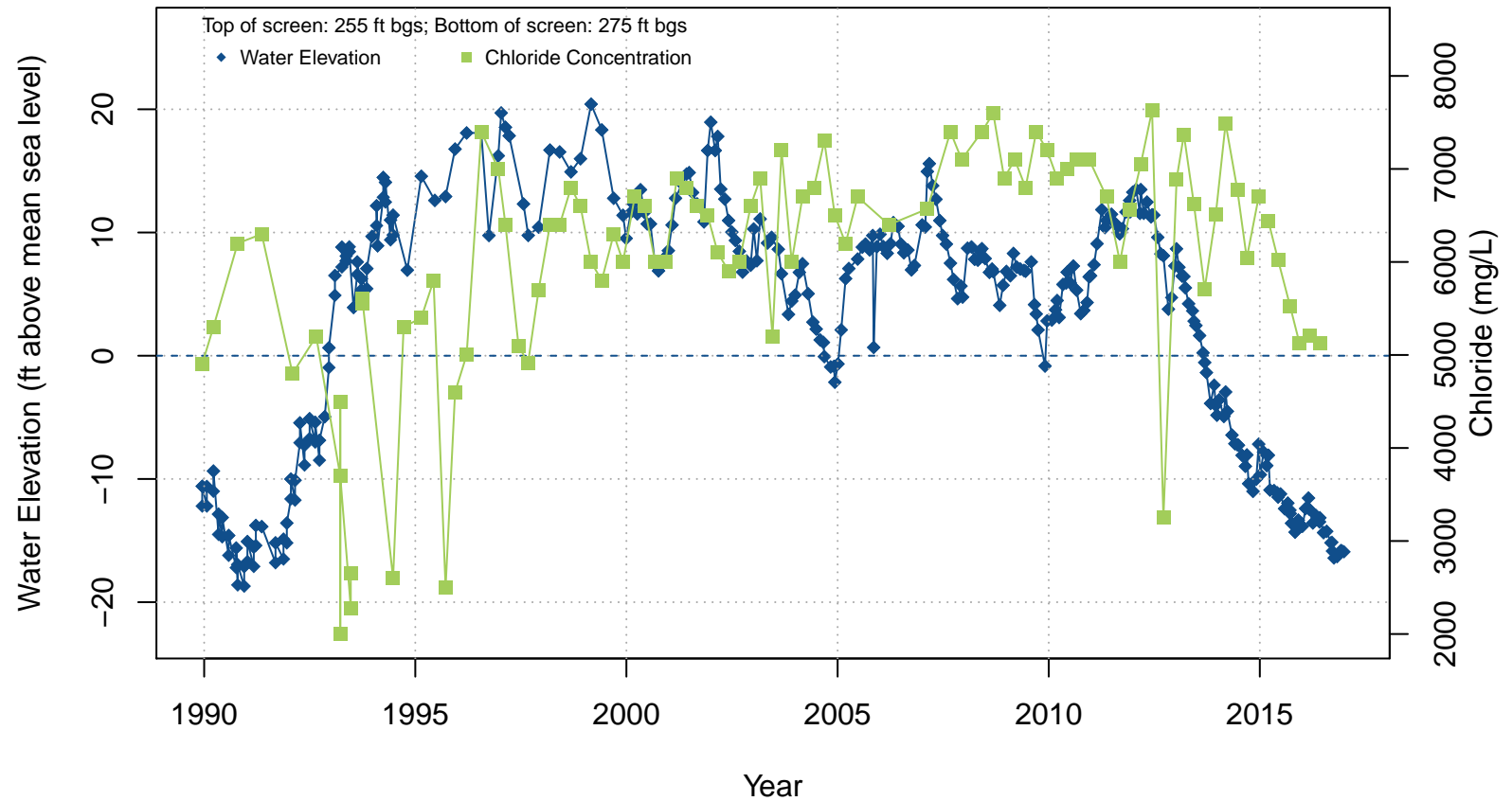


### 01N22W28G03S



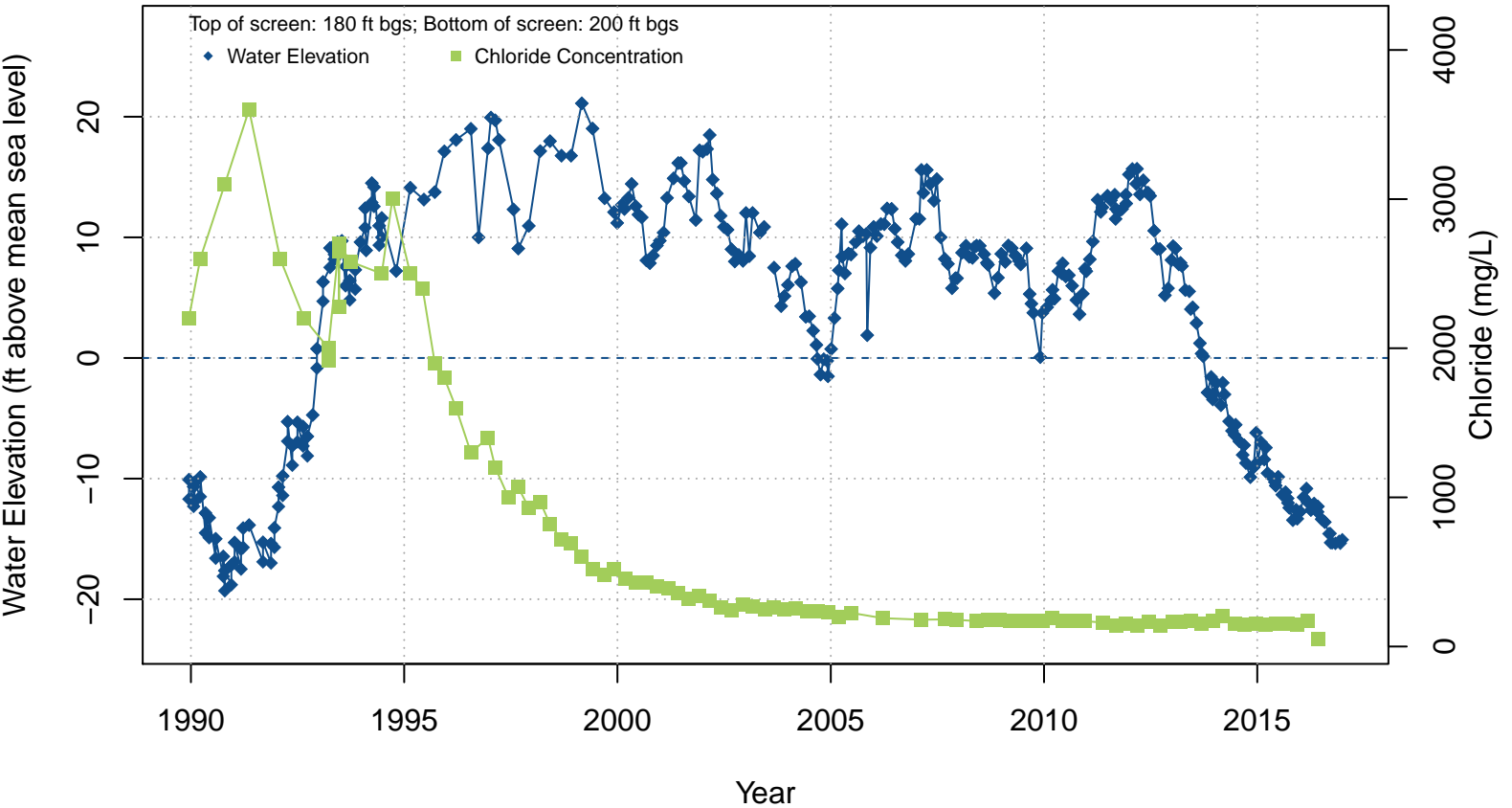
Aquifer: Hueneme; Aquifer System: LAS

### 01N22W28G04S



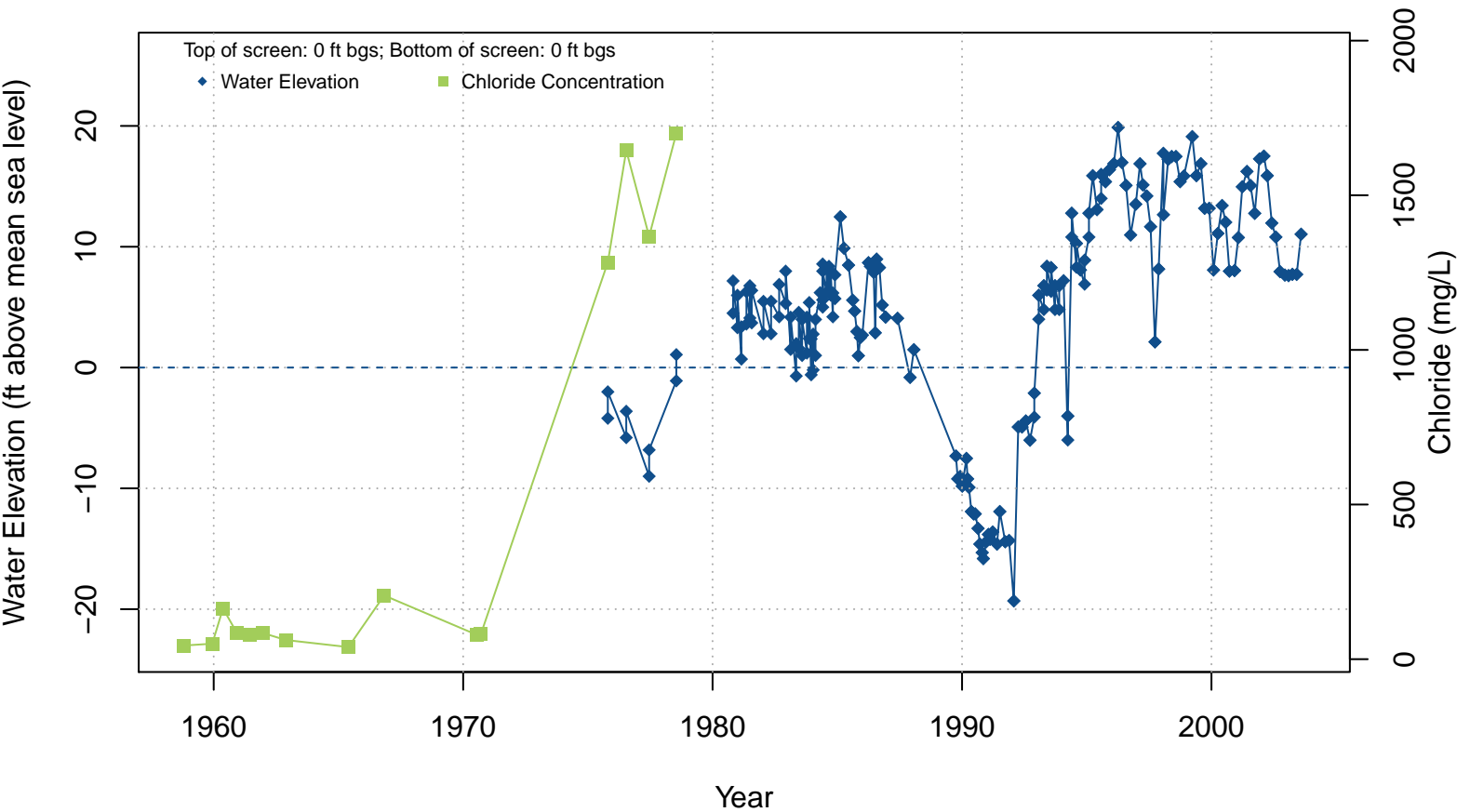
Aquifer: Oxnard; Aquifer System: UAS

### 01N22W28G05S



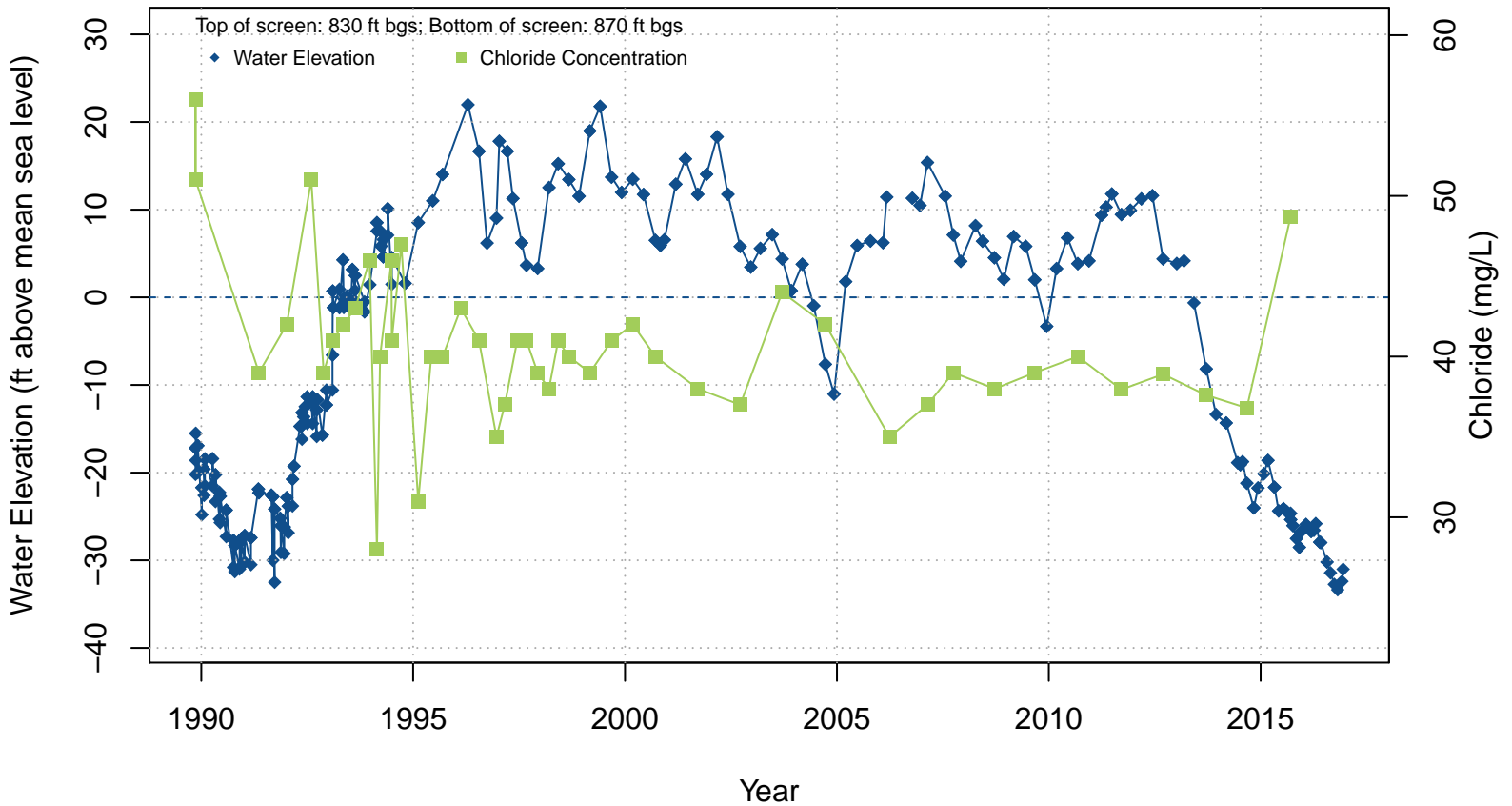
Aquifer: Oxnard; Aquifer System: UAS

### 01N22W28H03S



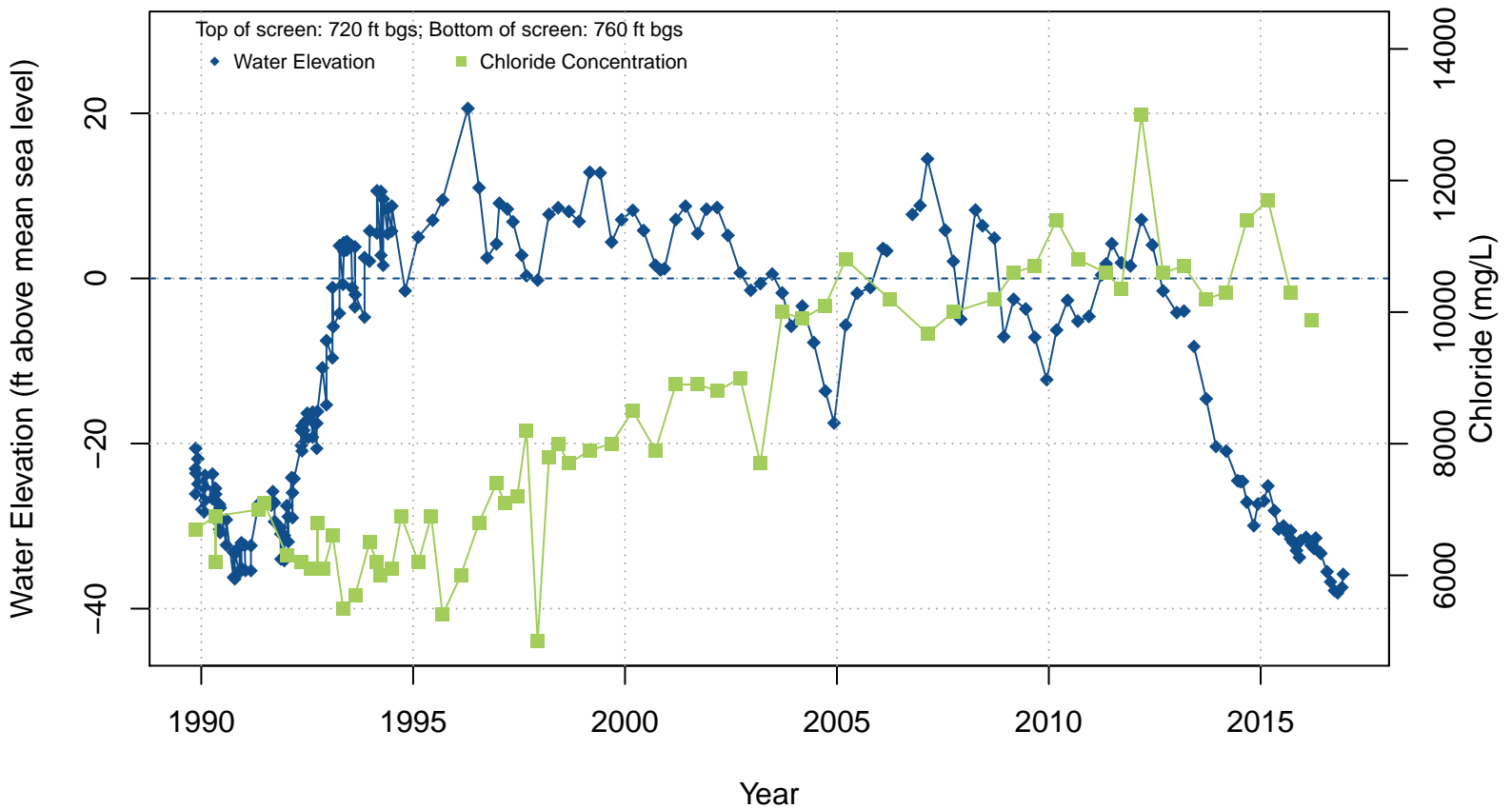
Aquifer: Multiple; Aquifer System: Undesignated

### 01N22W29D01S



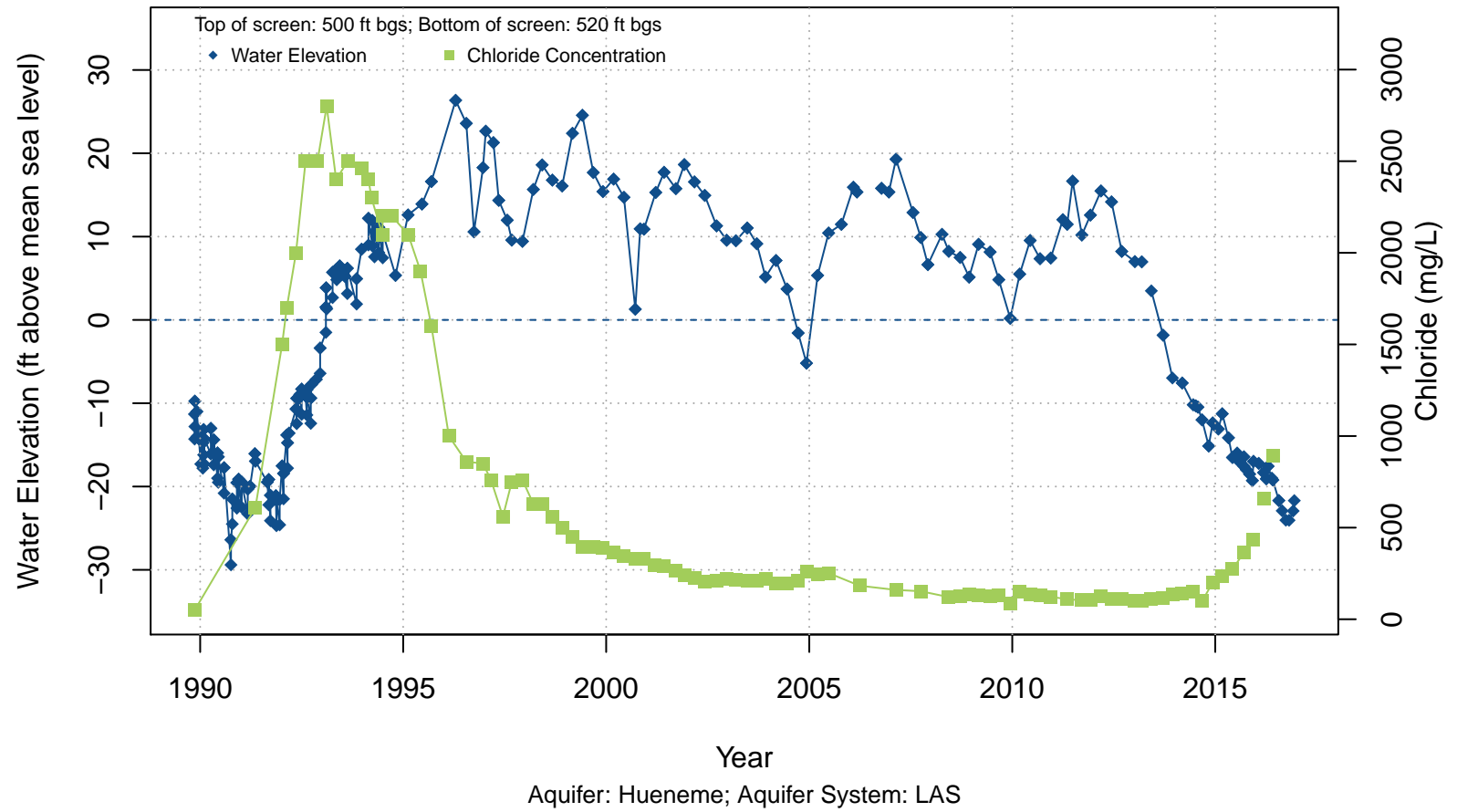
Aquifer: Fox; Aquifer System: LAS

### 01N22W29D02S

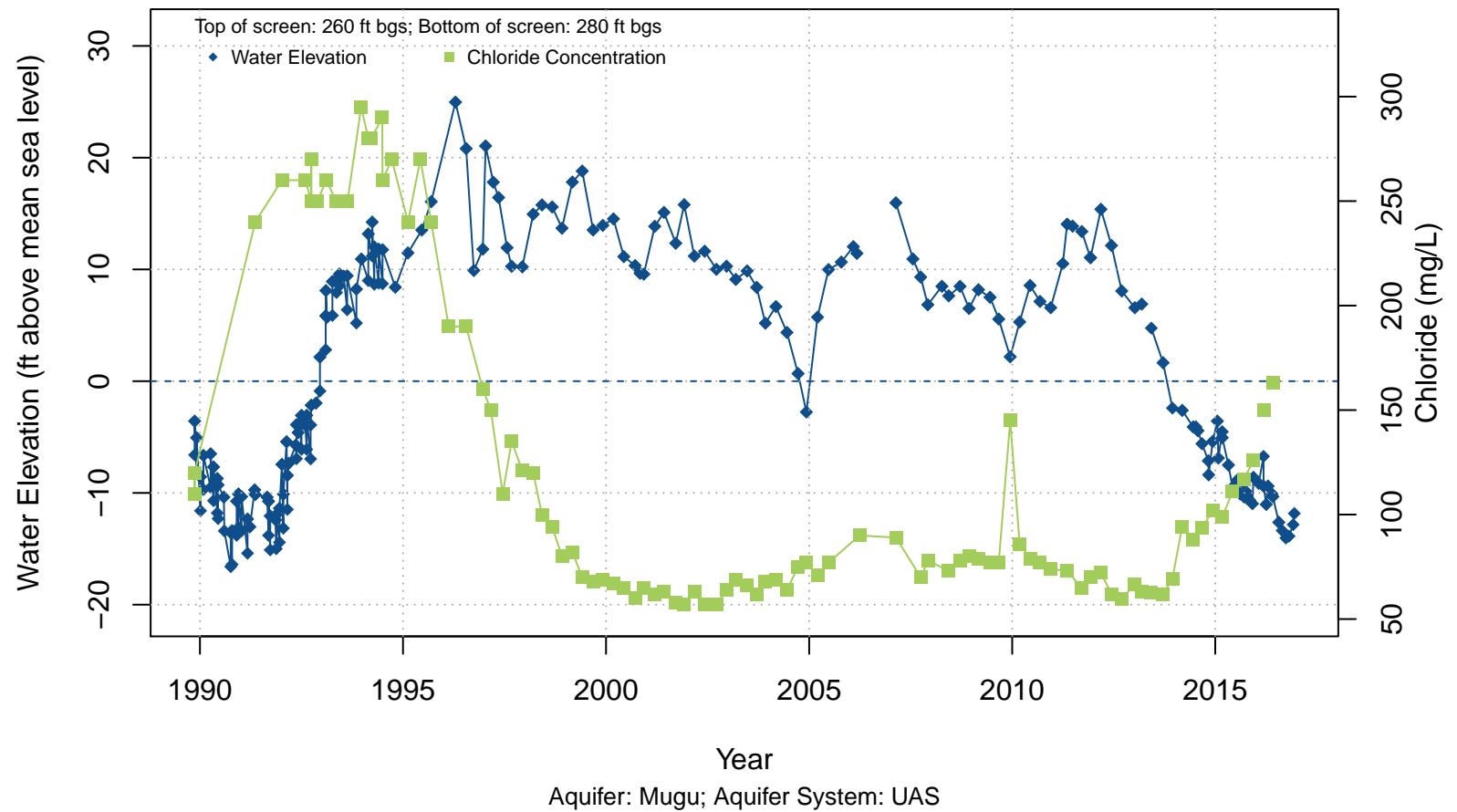


Aquifer: Hueneme; Aquifer System: LAS

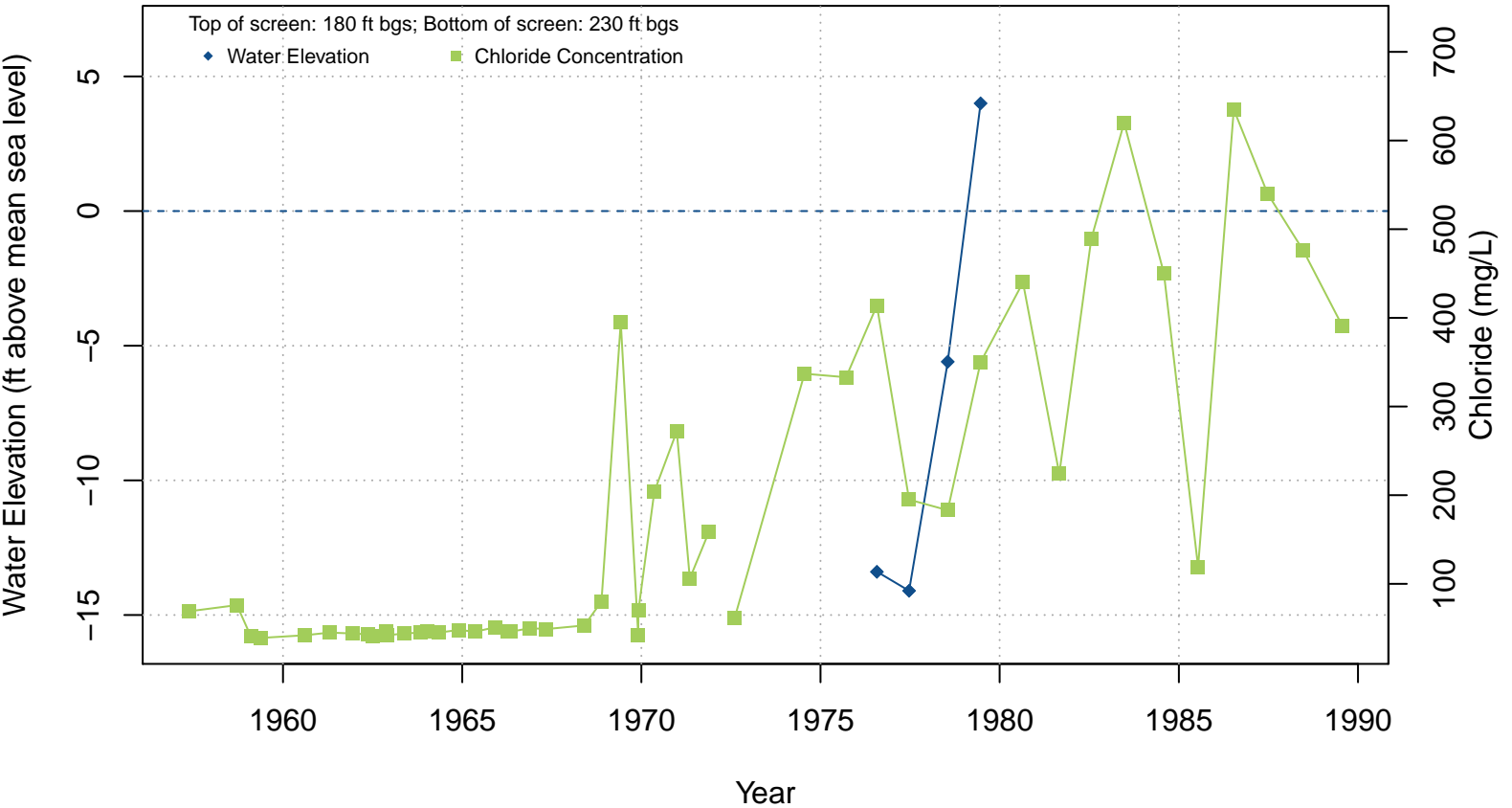
### 01N22W29D03S



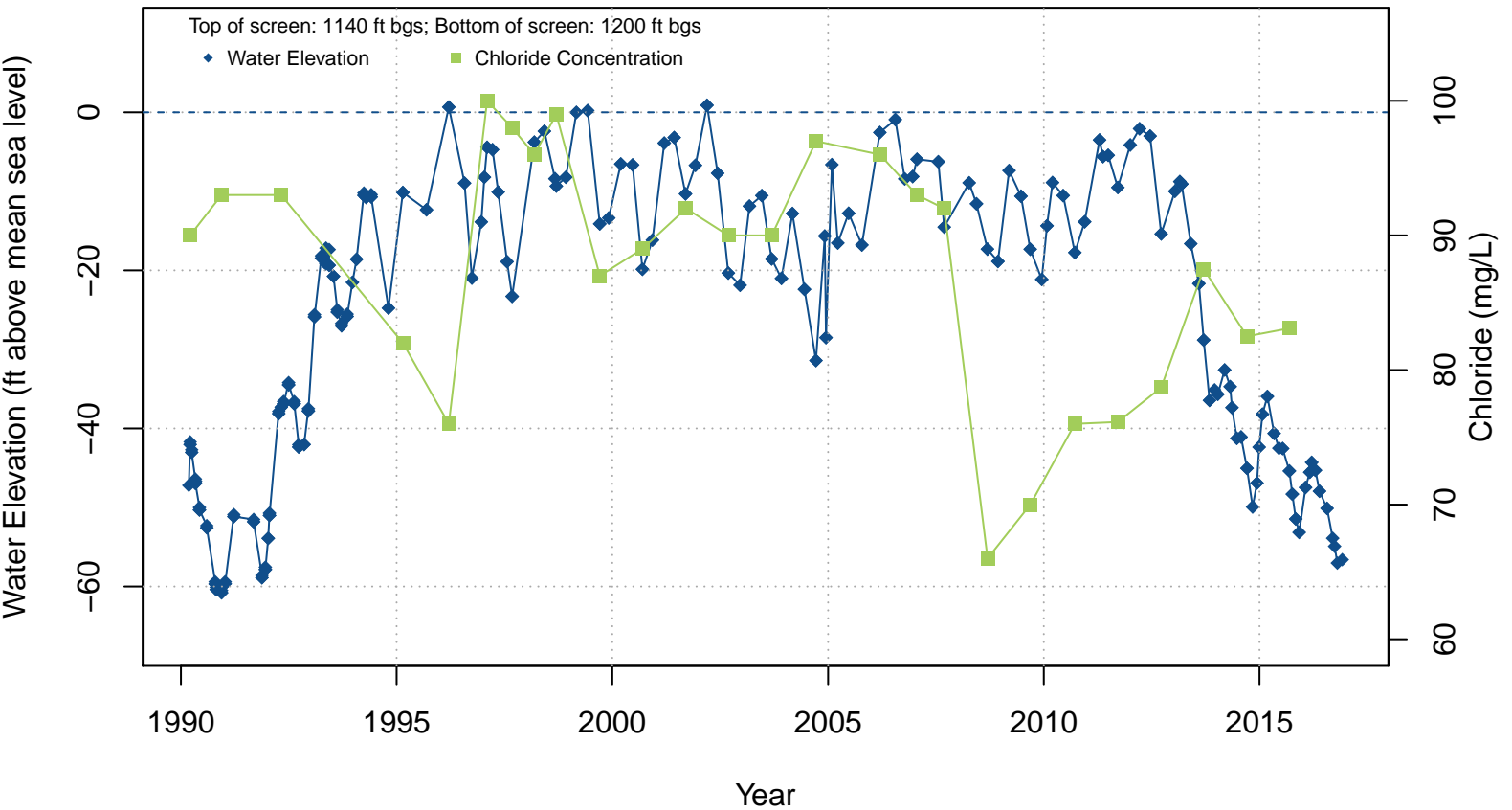
### 01N22W29D04S



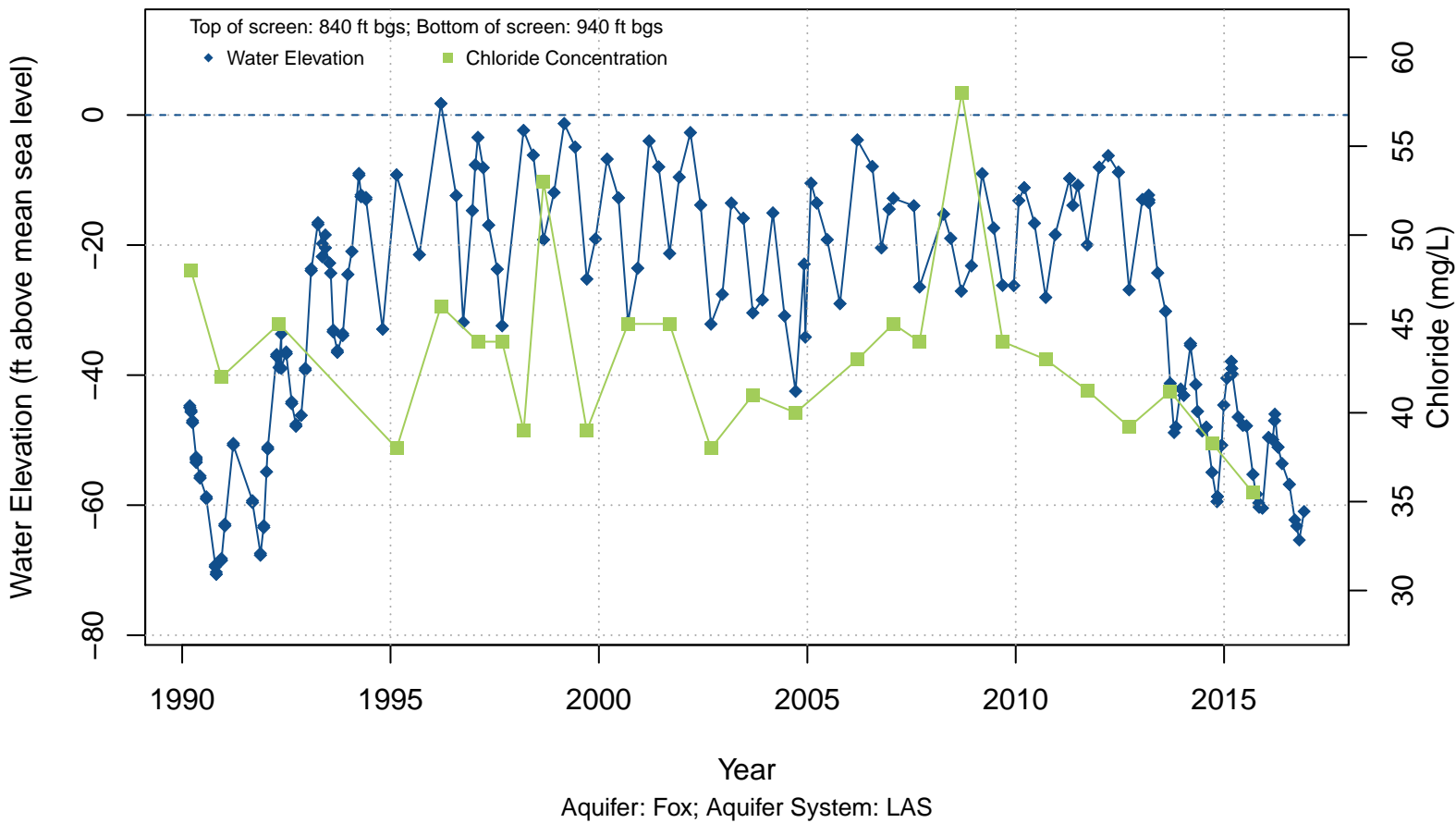
### 01N22W35C01S



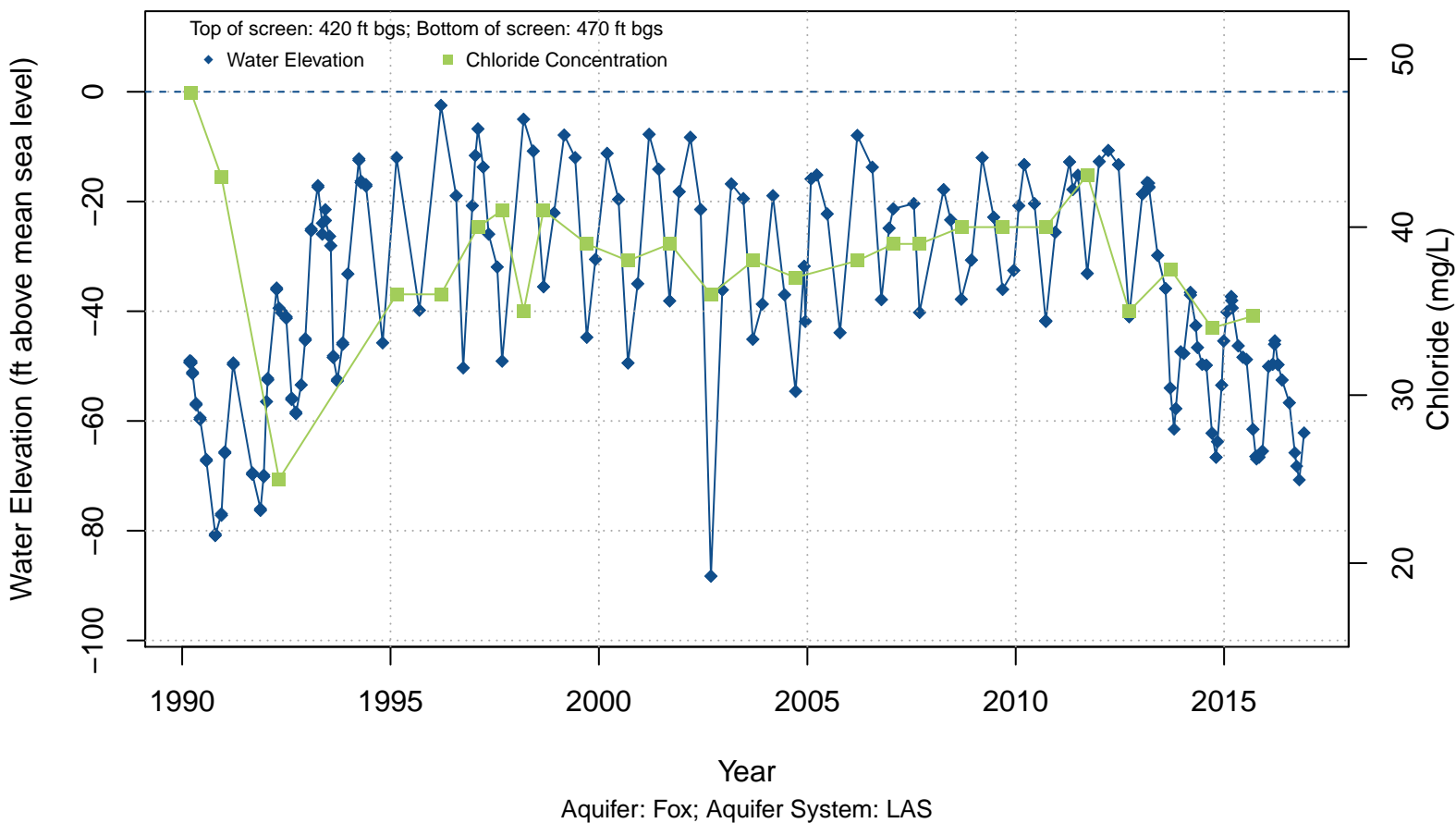
### 01N22W35E01S



### 01N22W35E02S

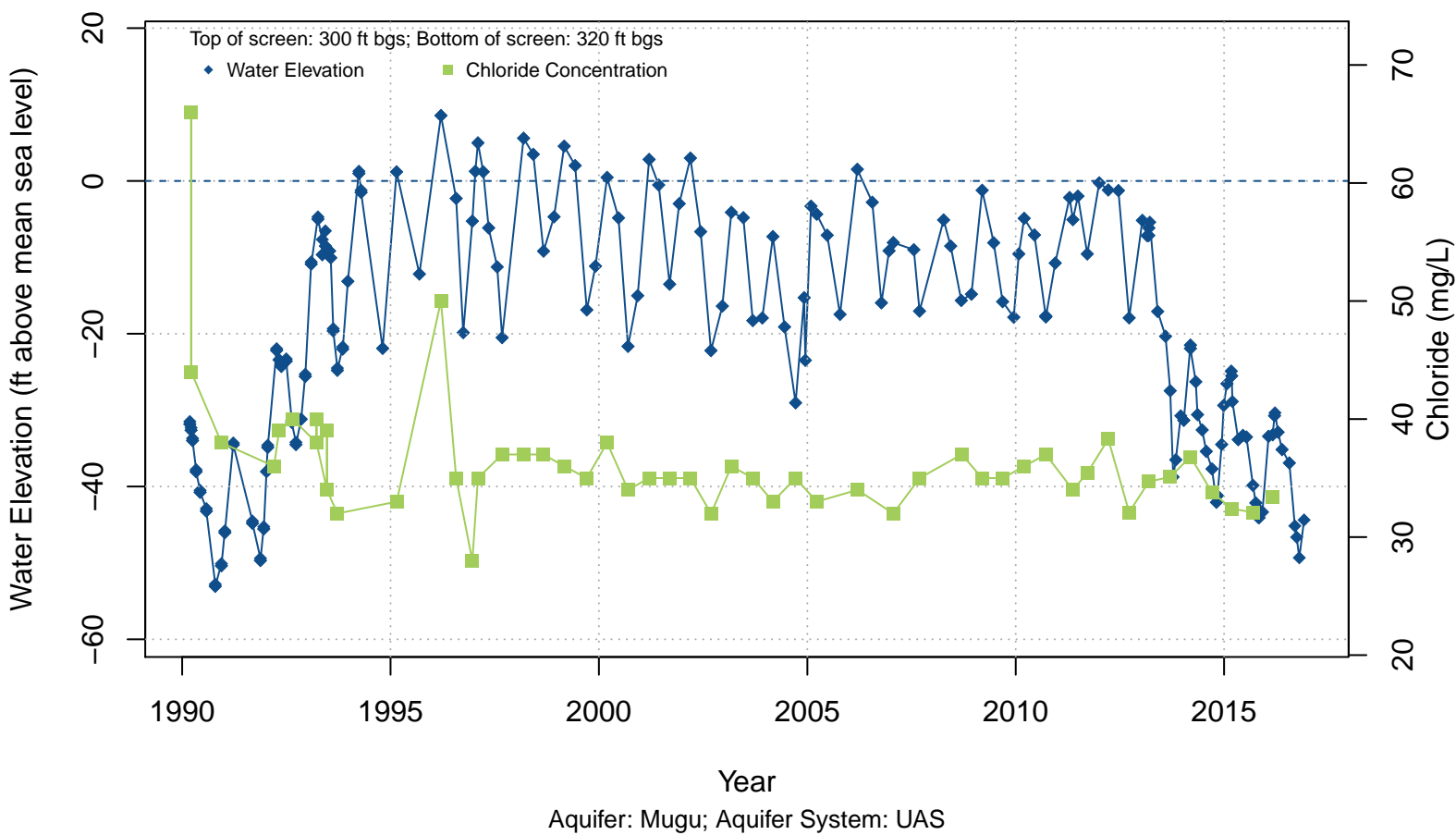


### 01N22W35E03S

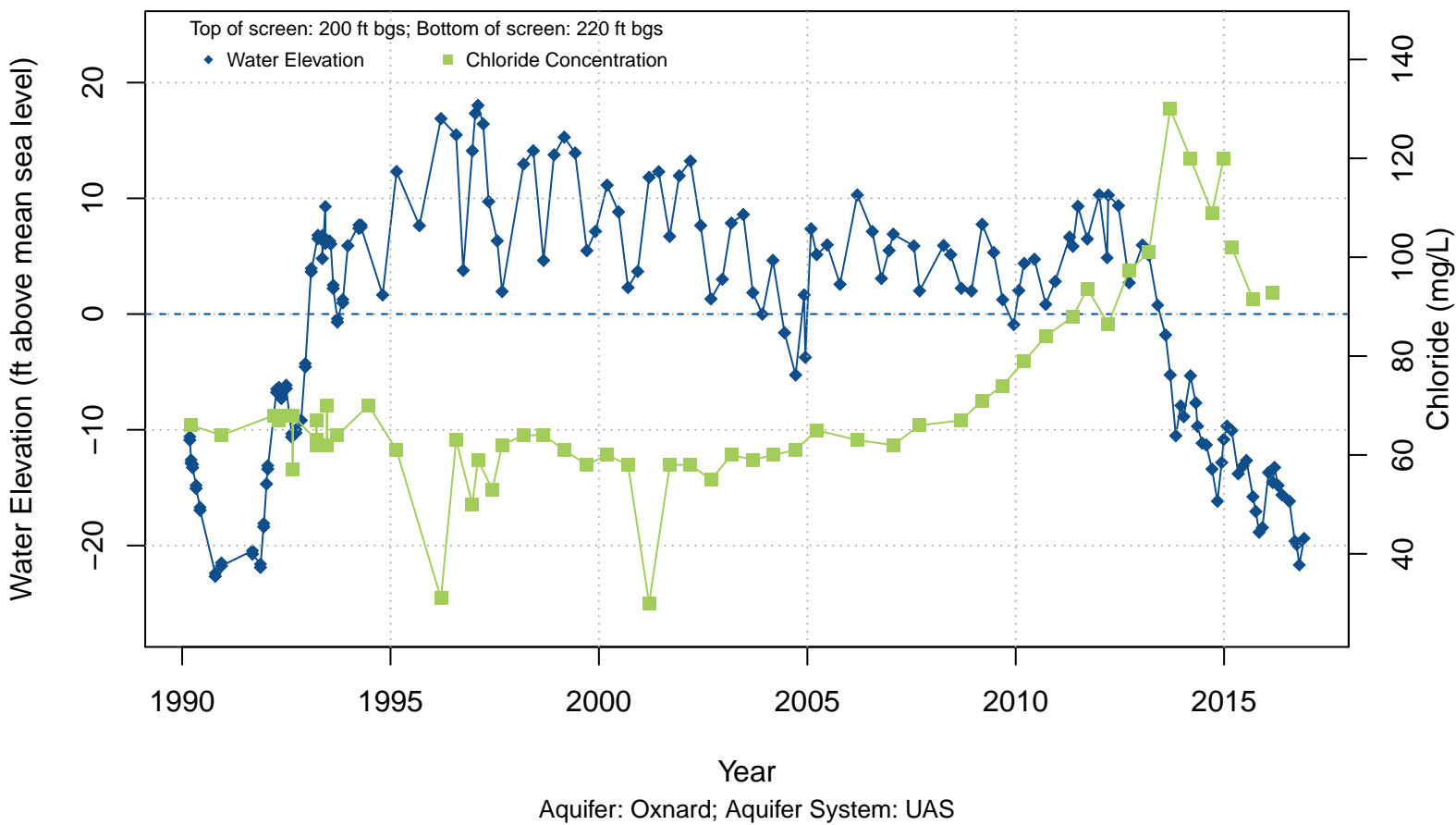




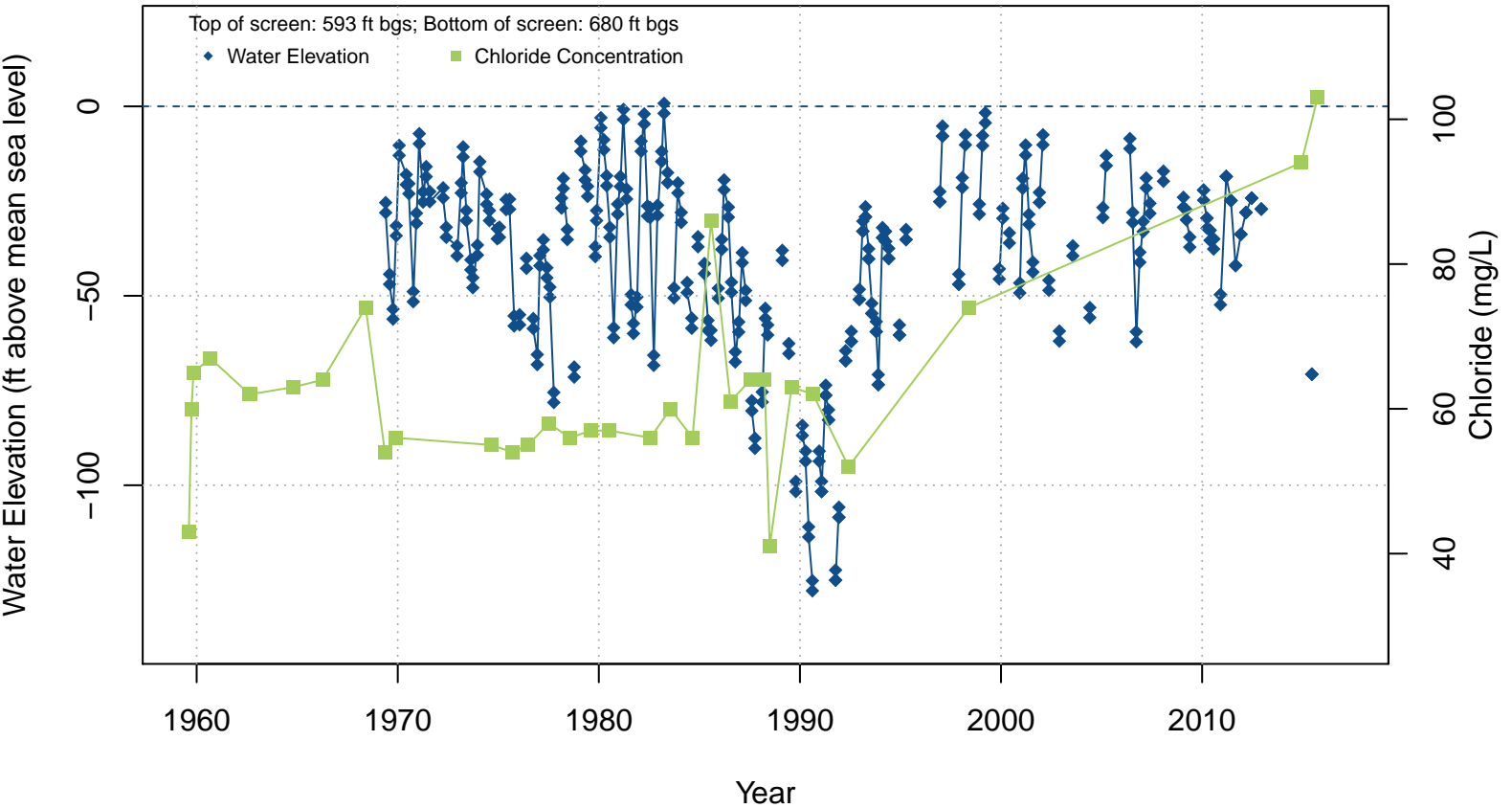
### 01N22W35E04S



### 01N22W35E05S

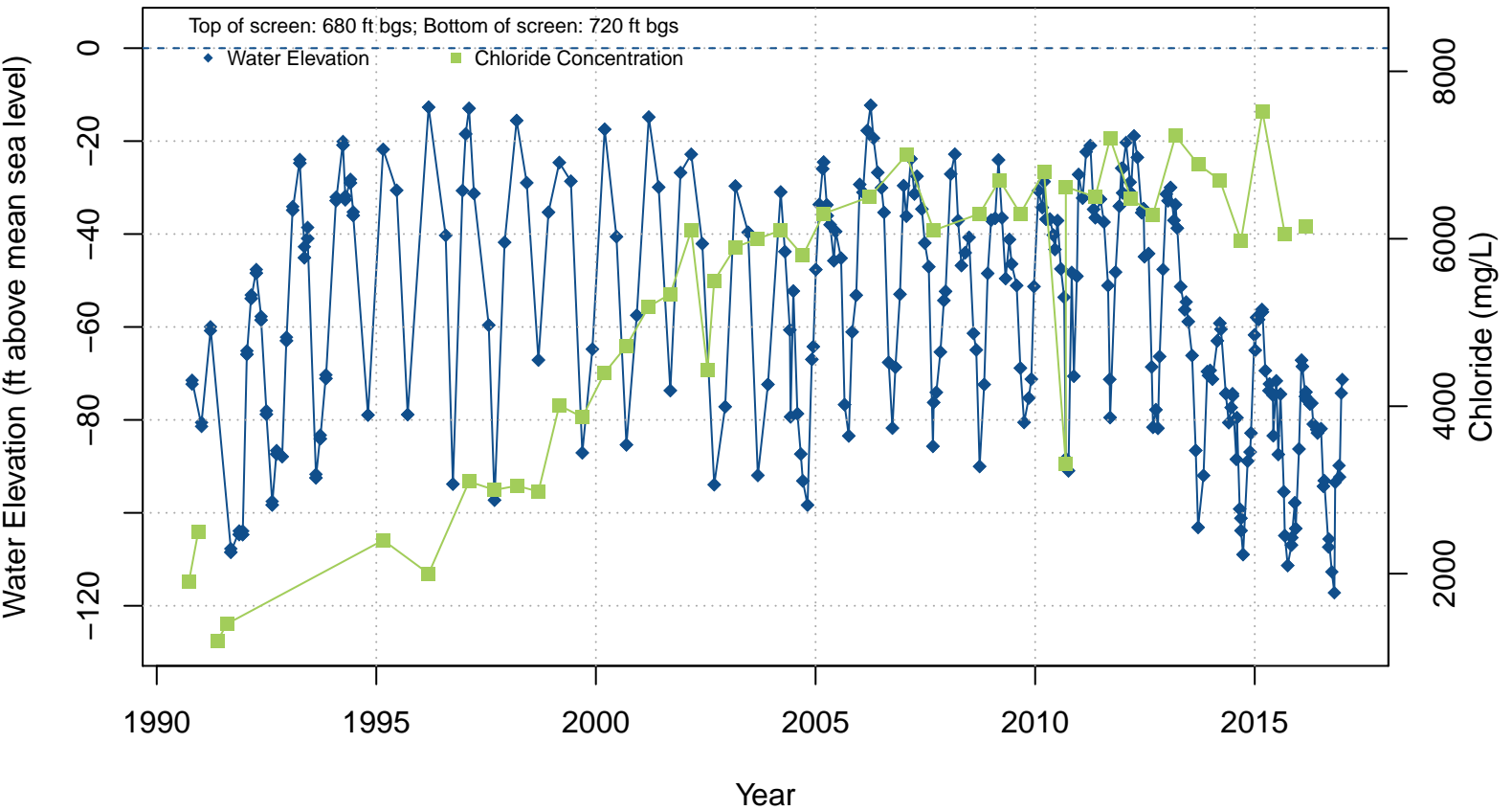


### 01N22W36B02S



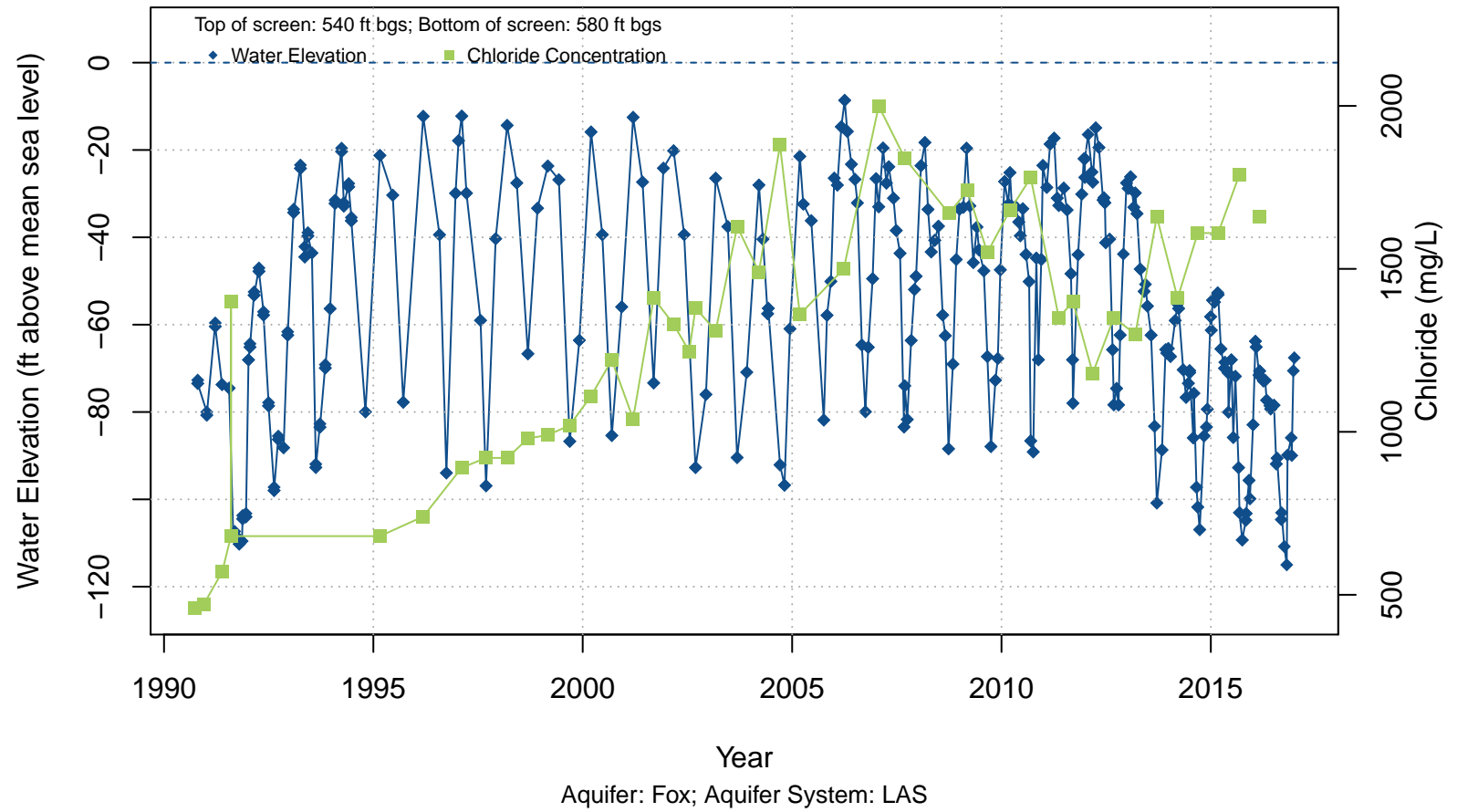
Aquifer: Multiple; Aquifer System: LAS

### 01N22W36K05S

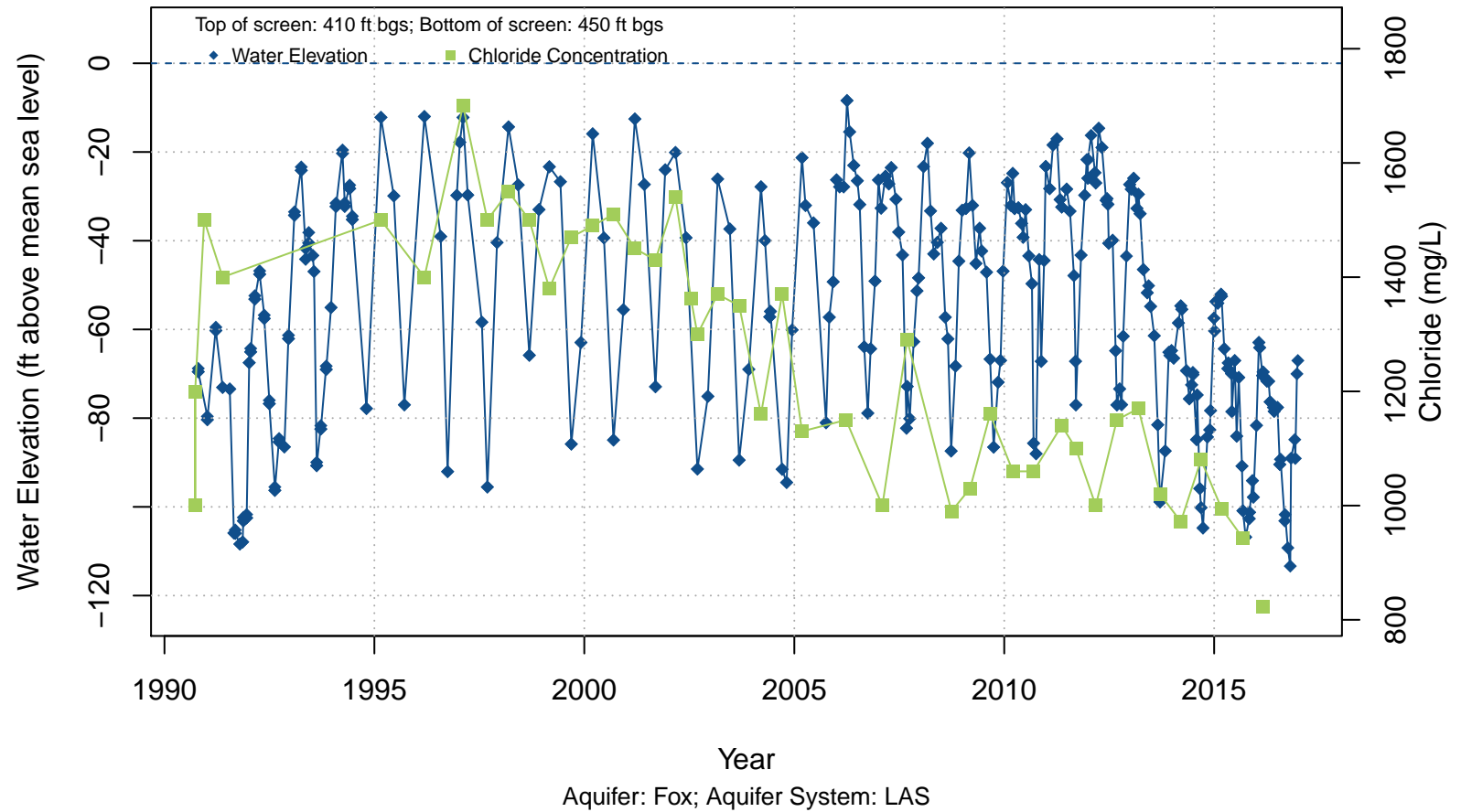


Aquifer: Grimes; Aquifer System: LAS

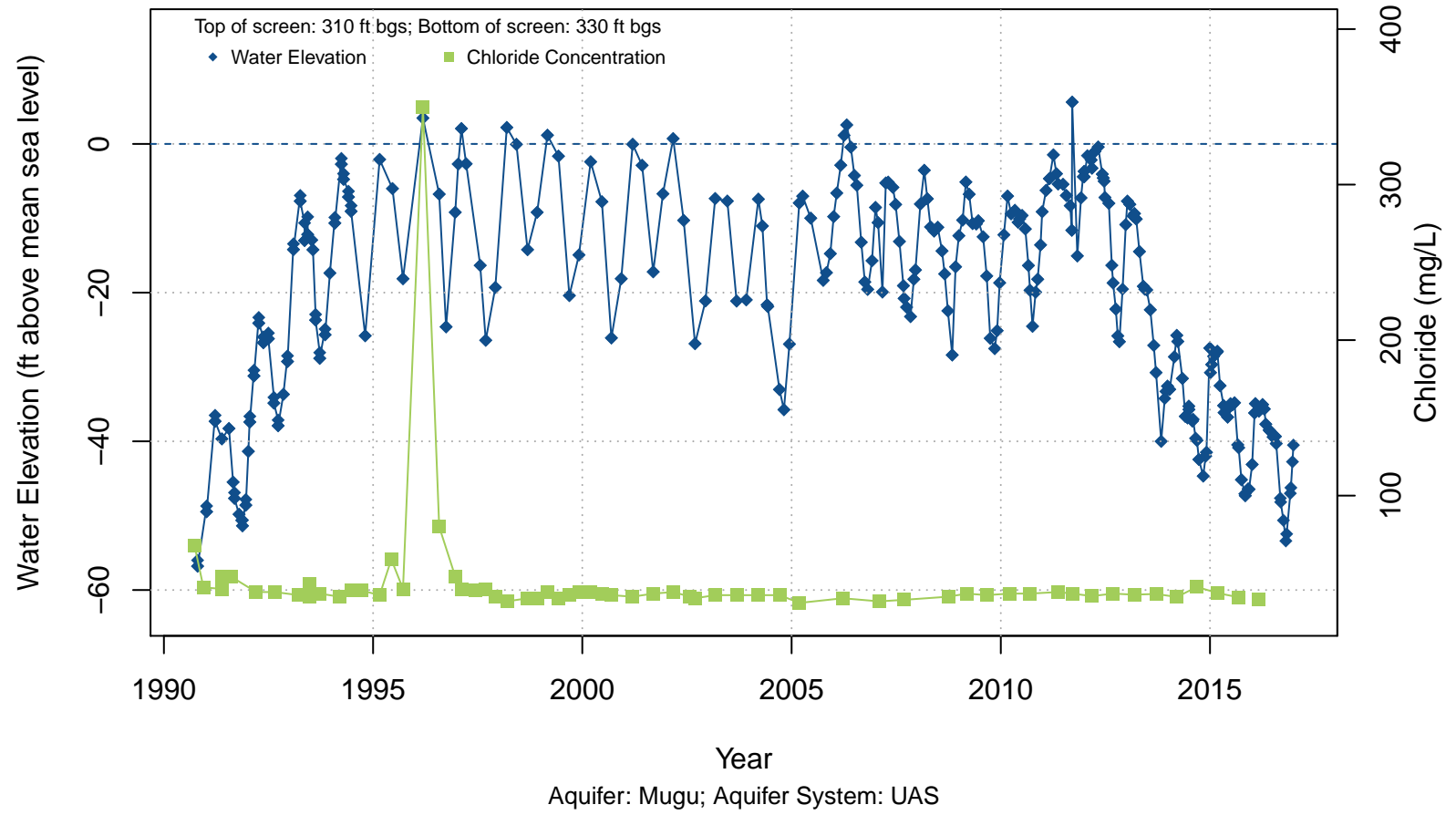
### 01N22W36K06S



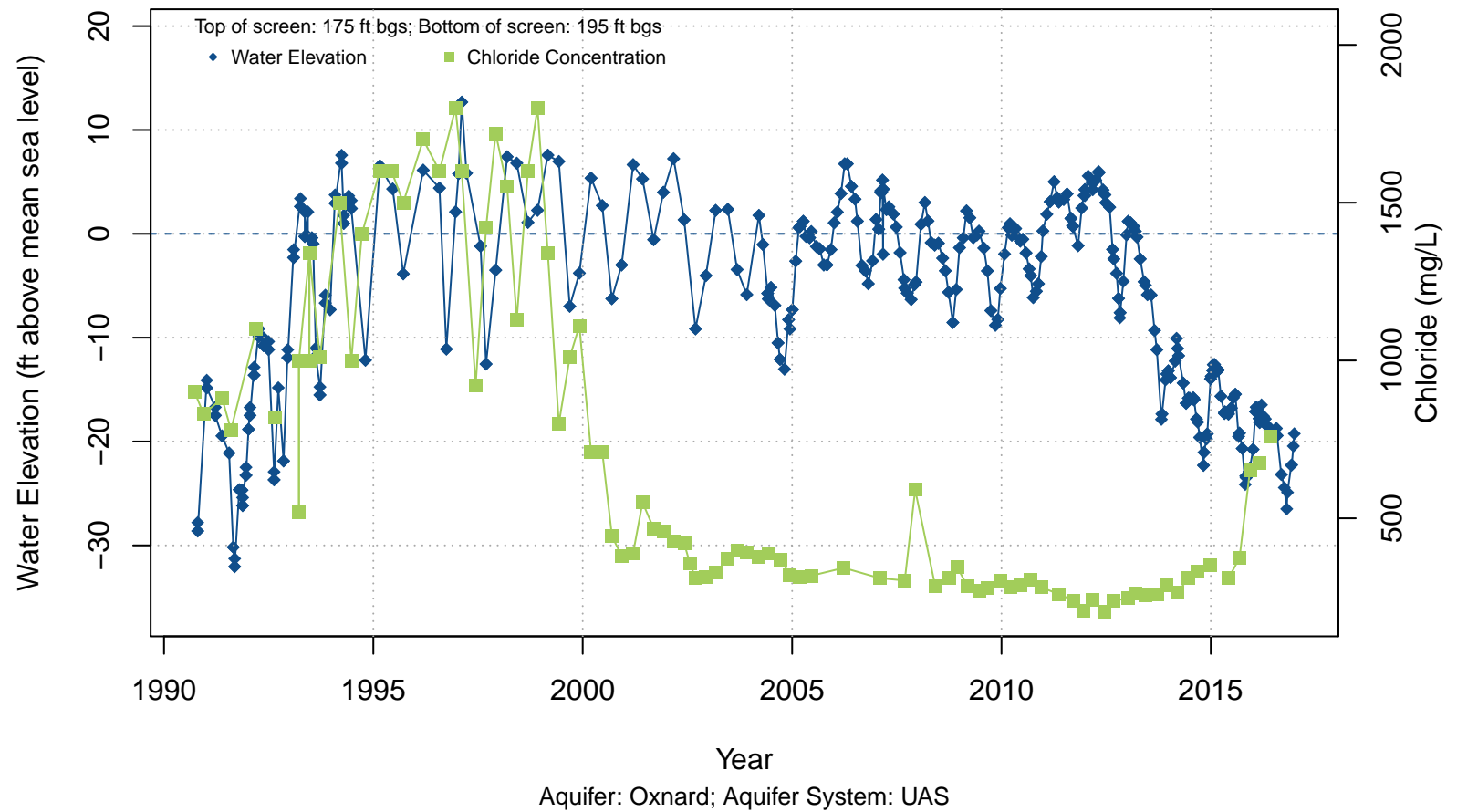
### 01N22W36K07S



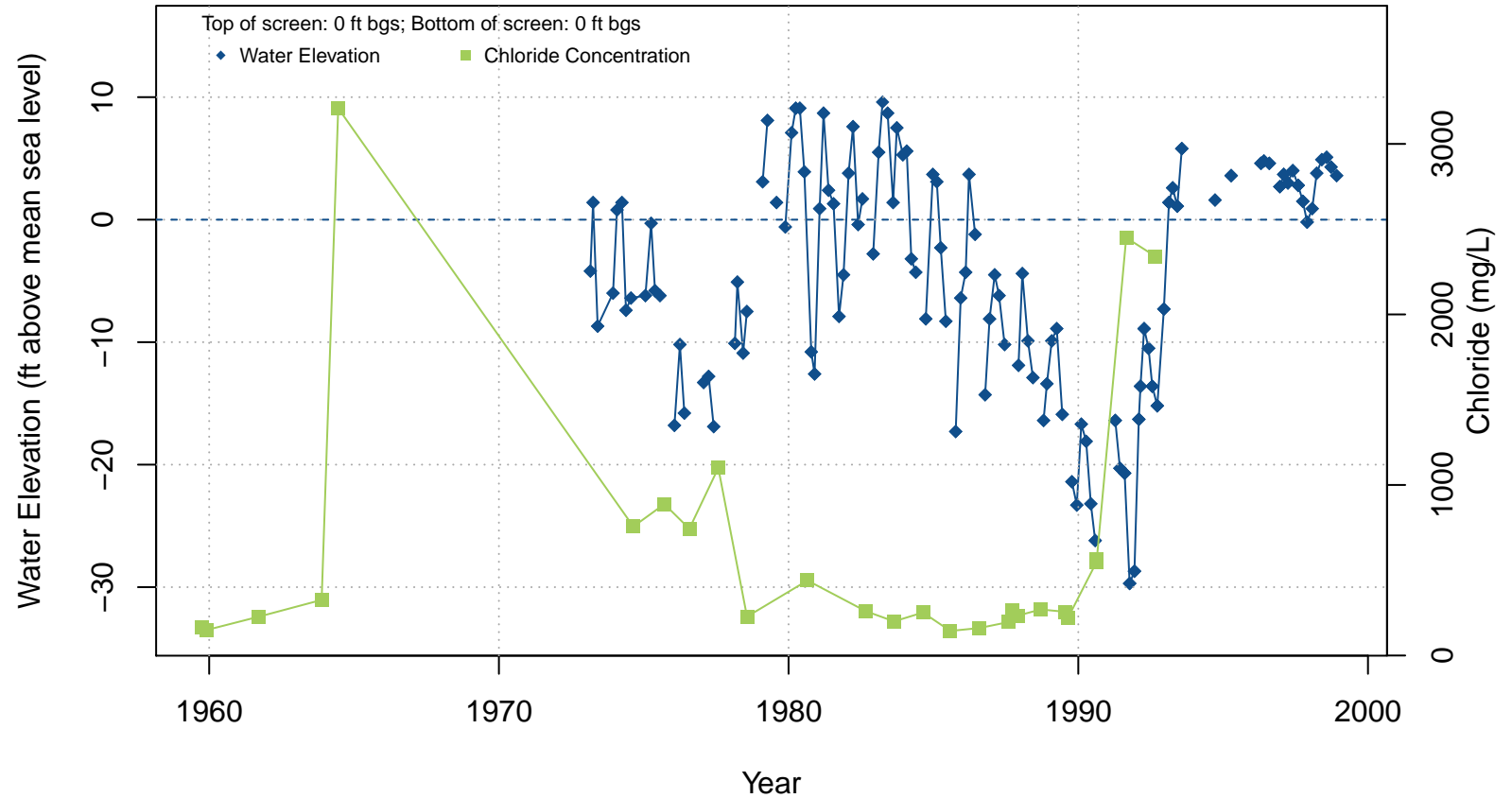
### 01N22W36K08S



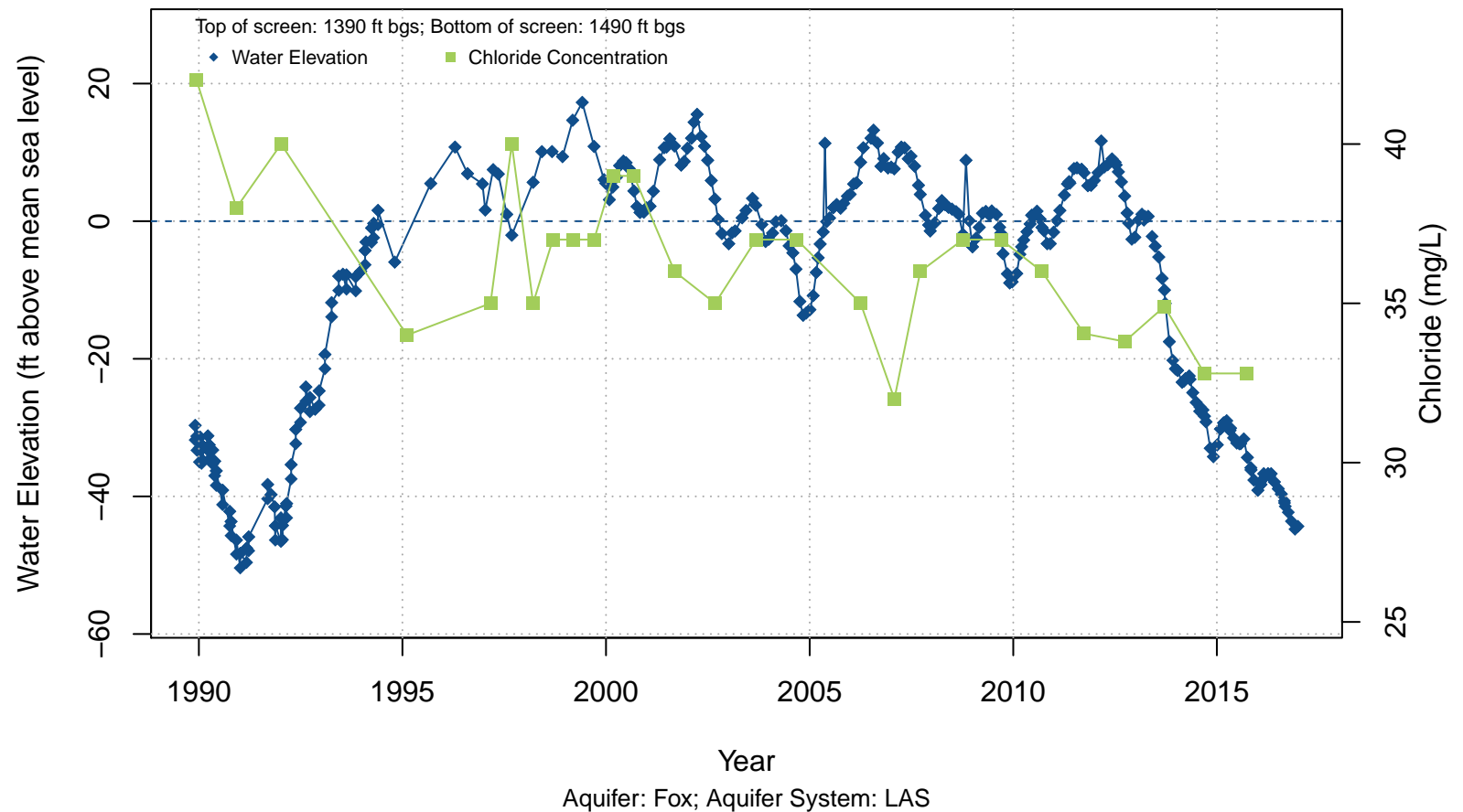
### 01N22W36K09S



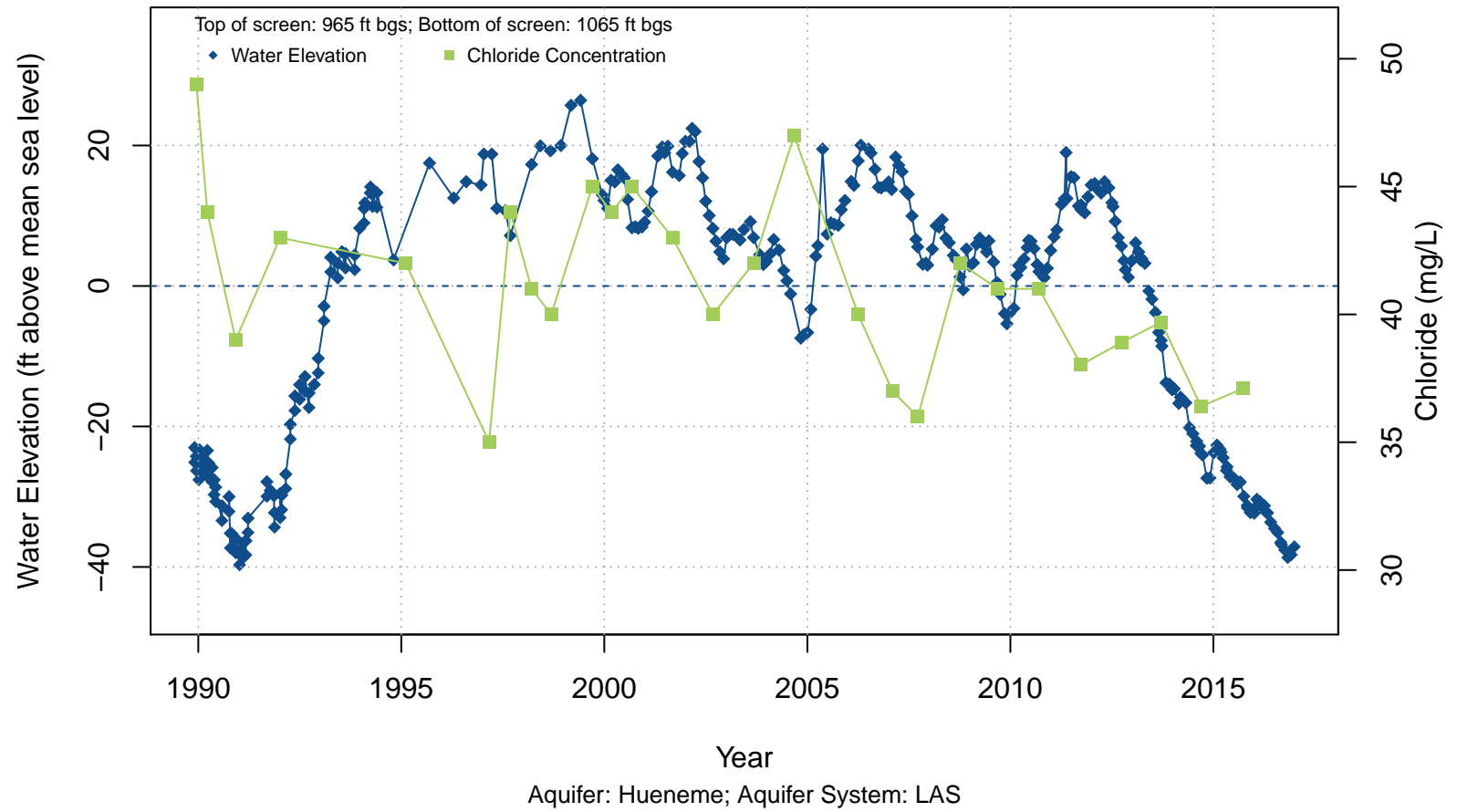
### 01N22W36L01S



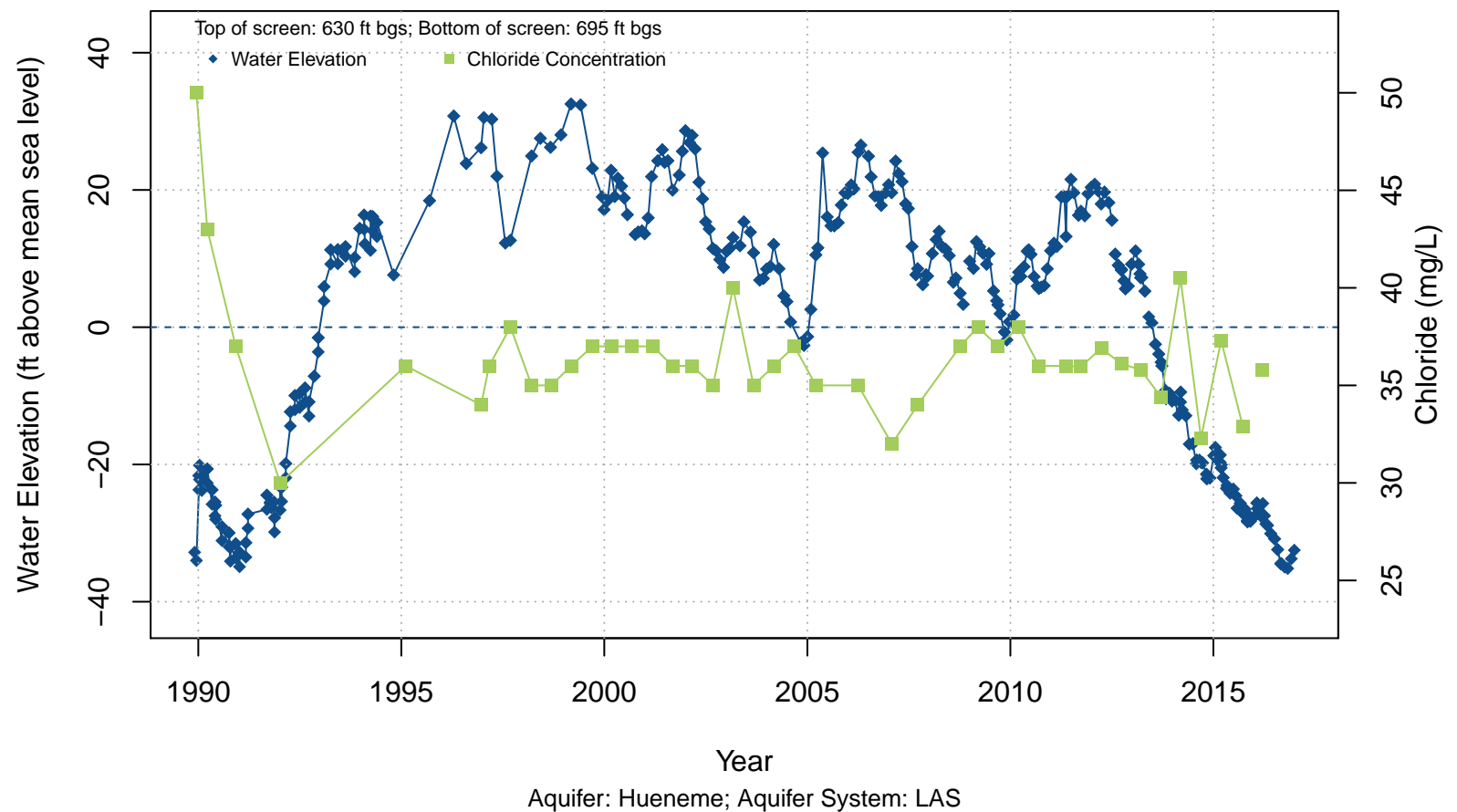
### 01N23W01C02S



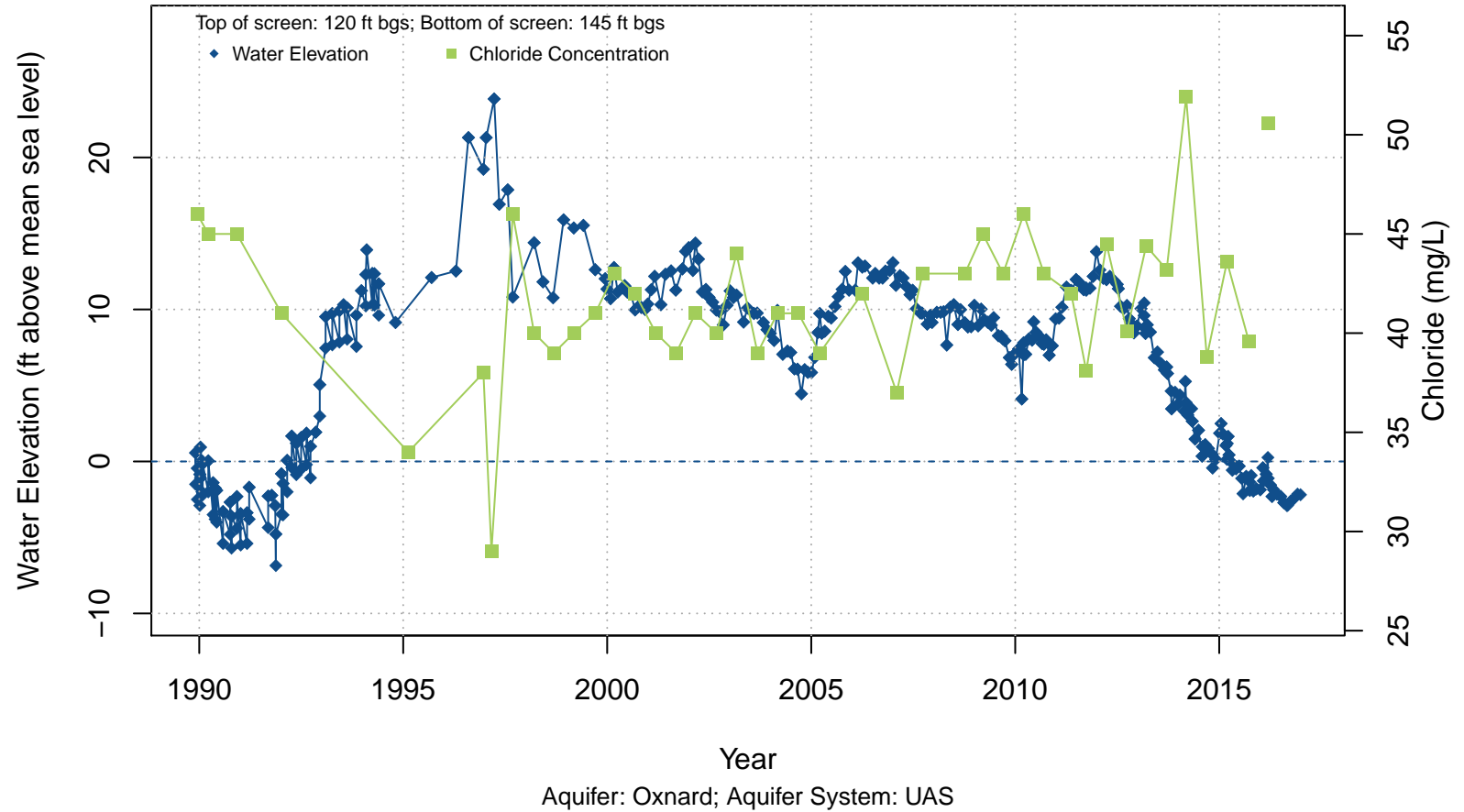
### 01N23W01C03S



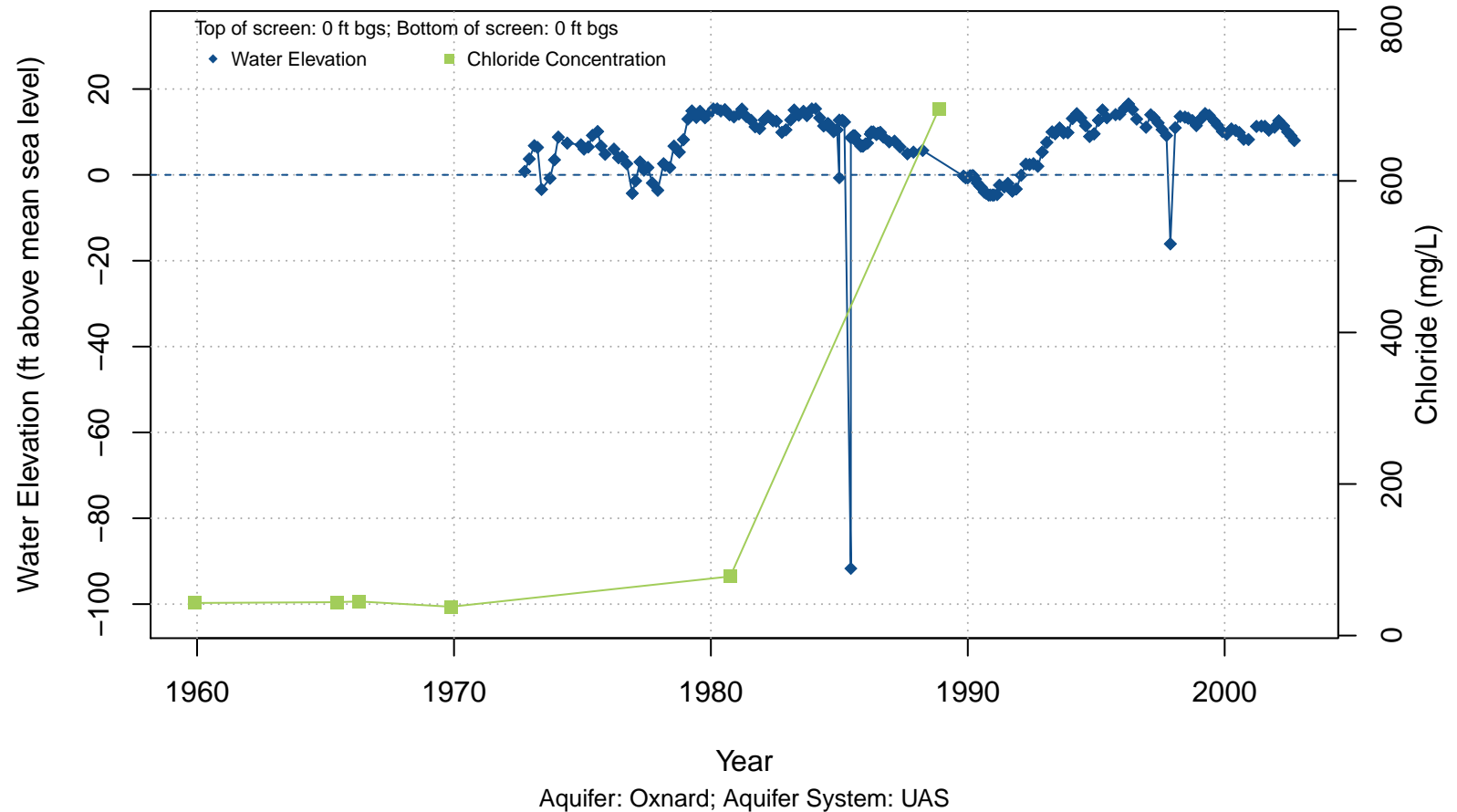
### 01N23W01C04S



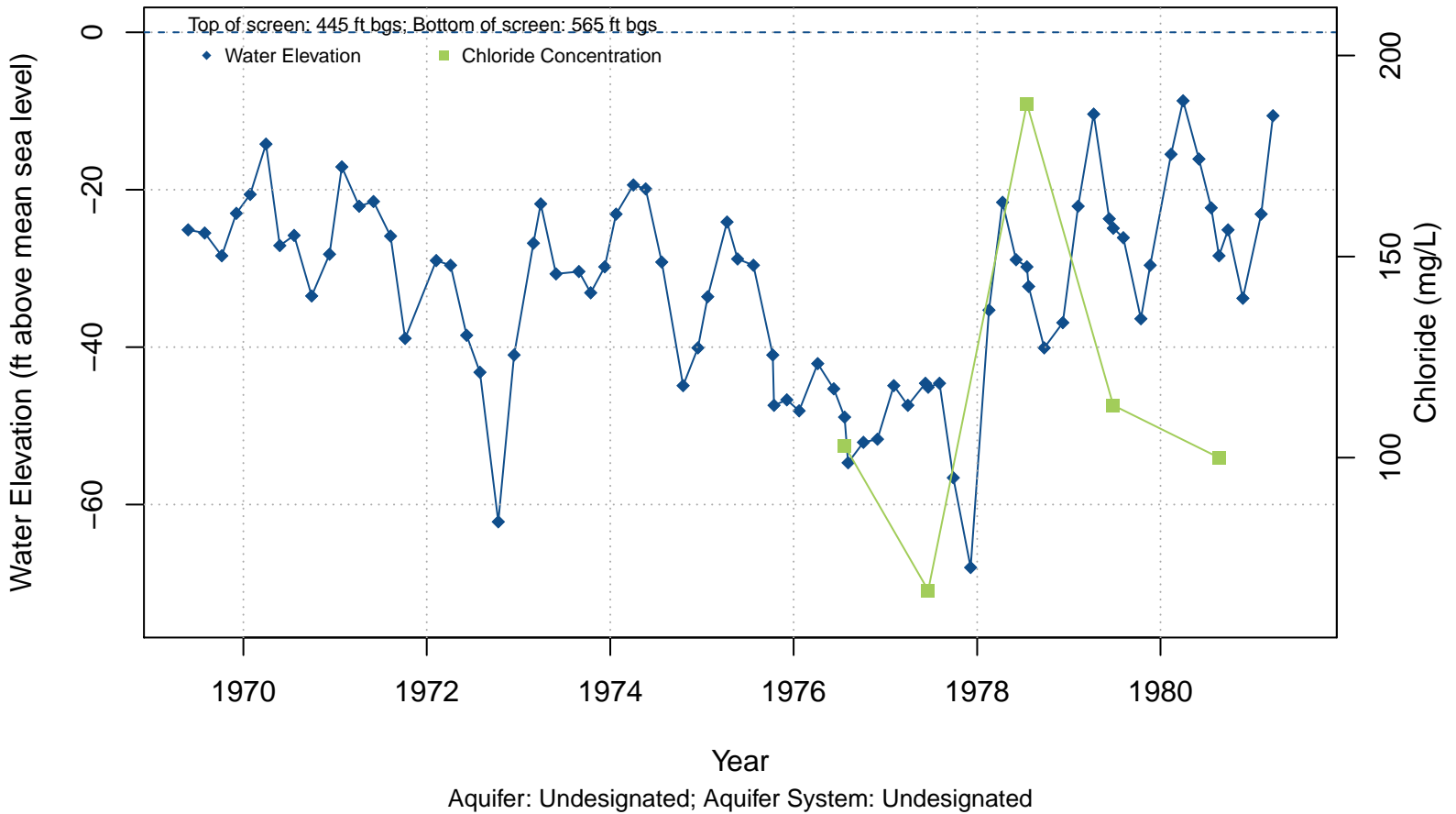
### 01N23W01C05S



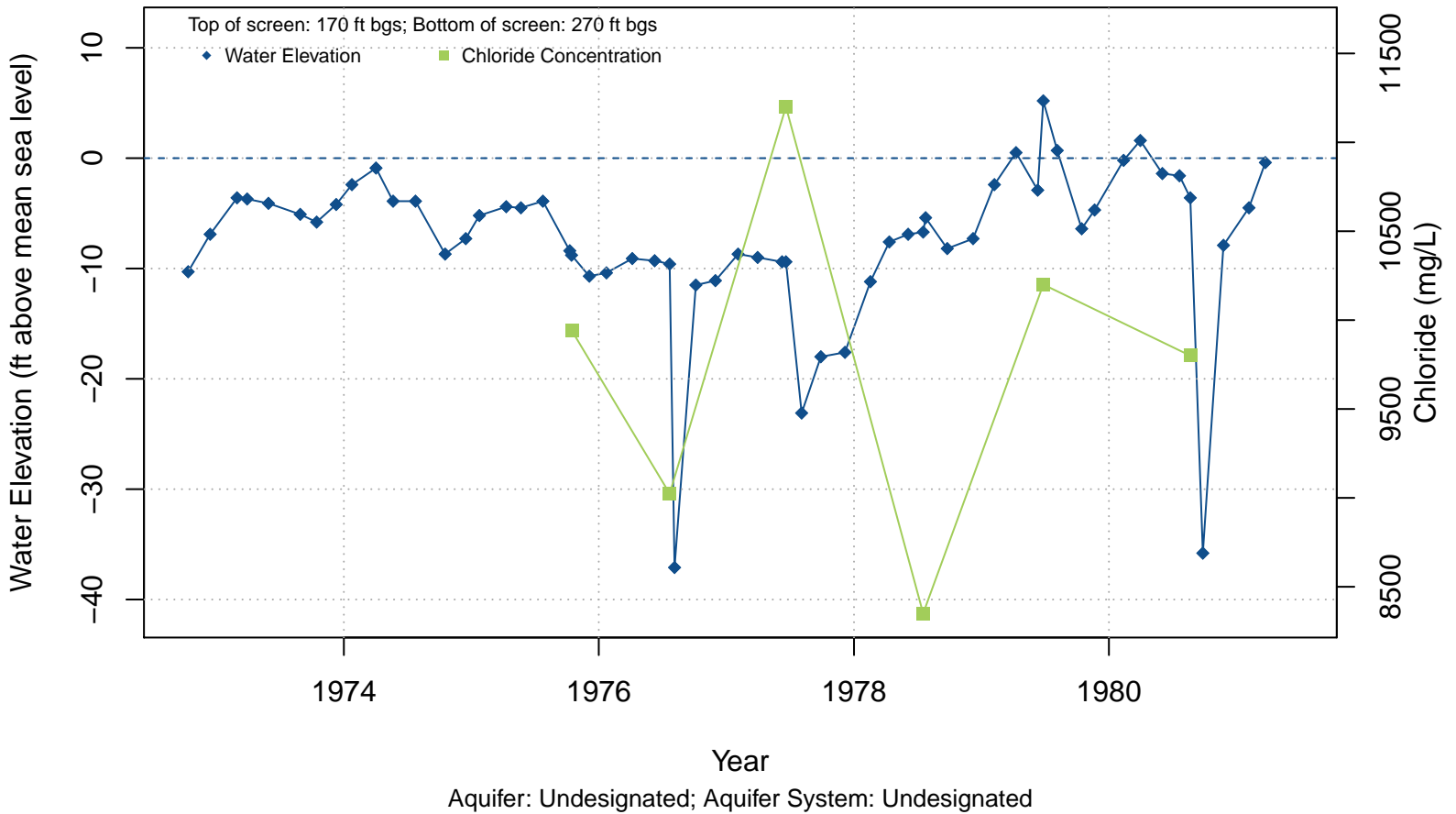
### 01N23W01H01S



### 01S21W08L01S

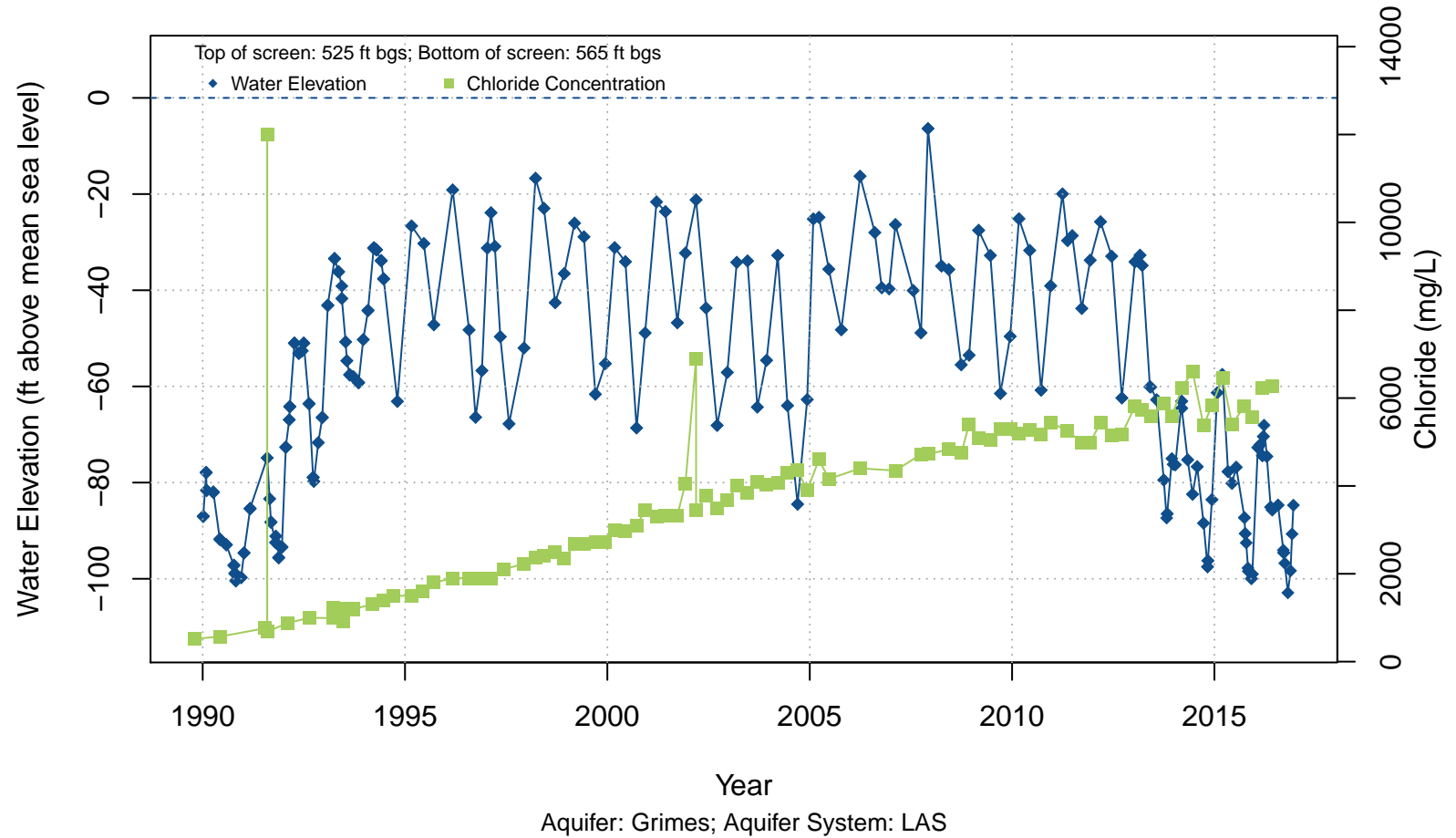


### 01S21W08L02S

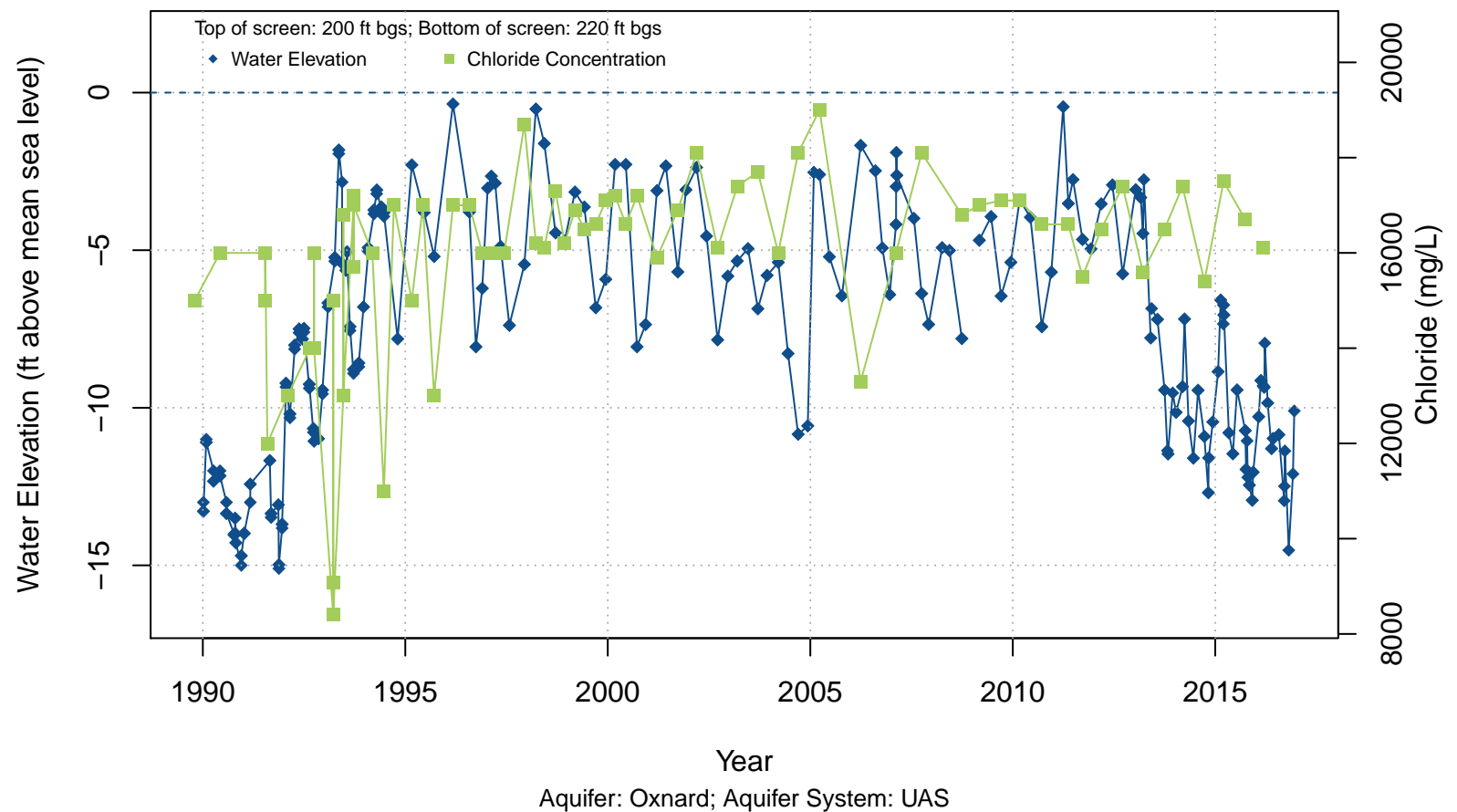




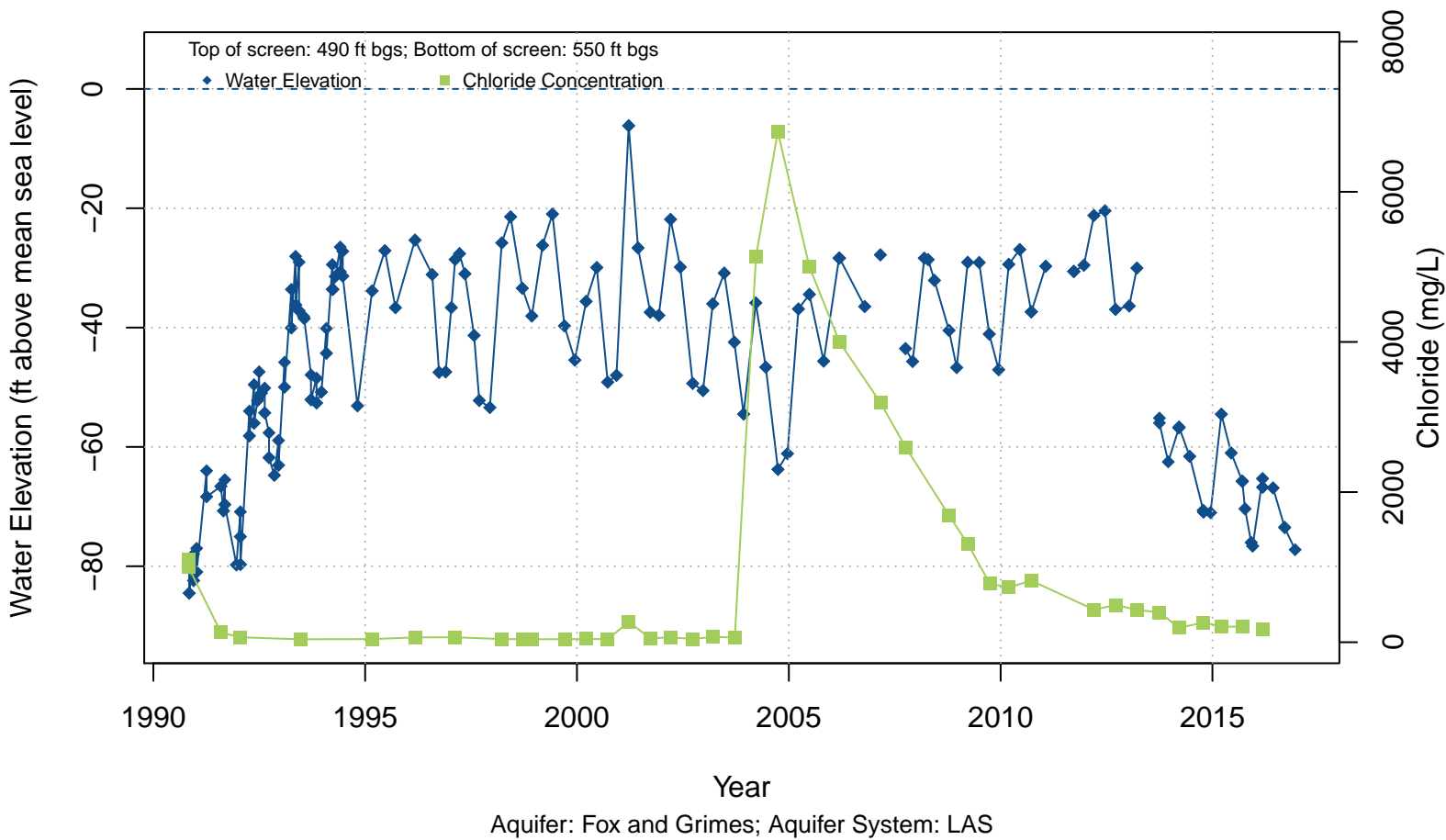
### 01S21W08L03S



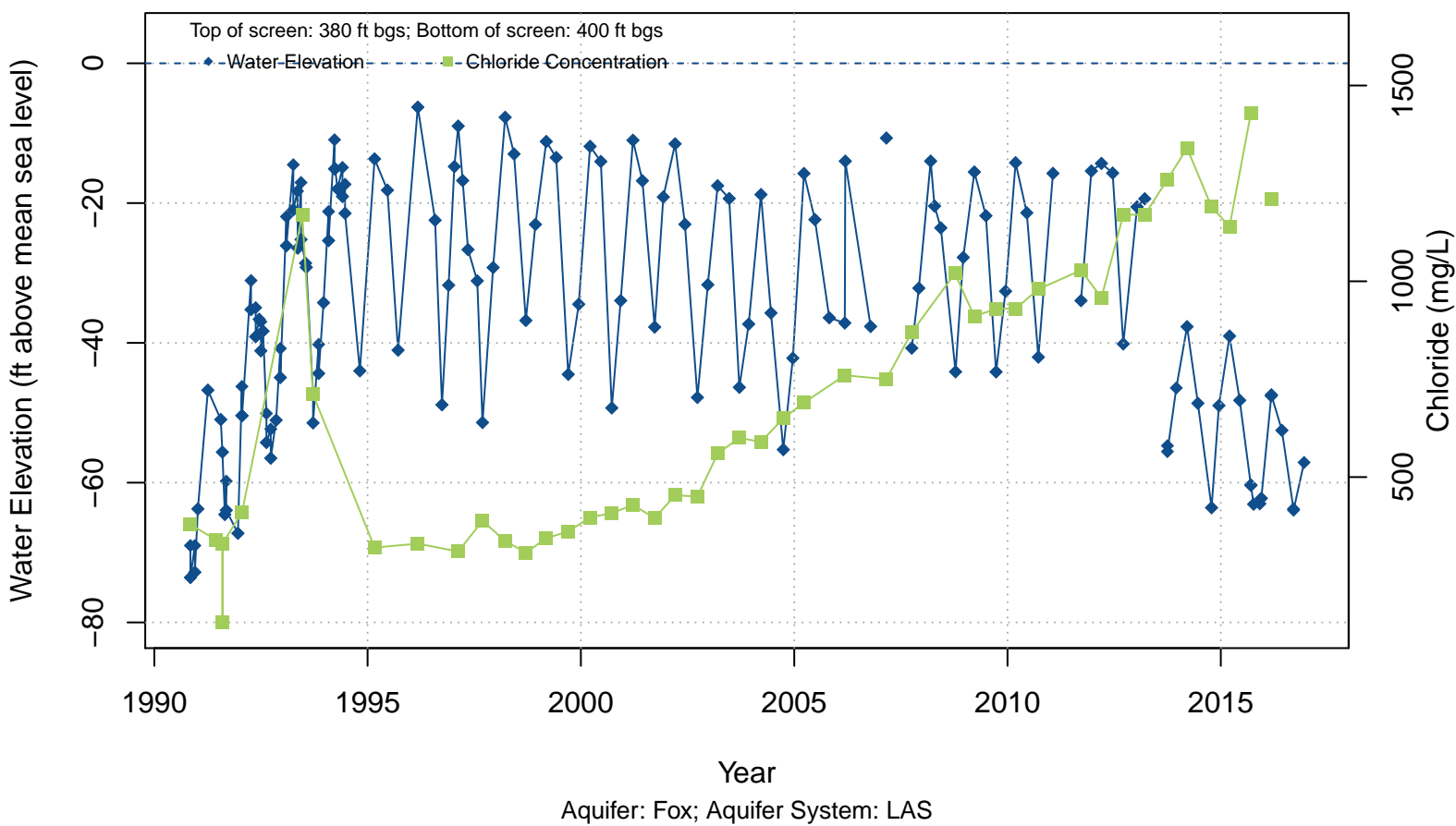
### 01S21W08L04S



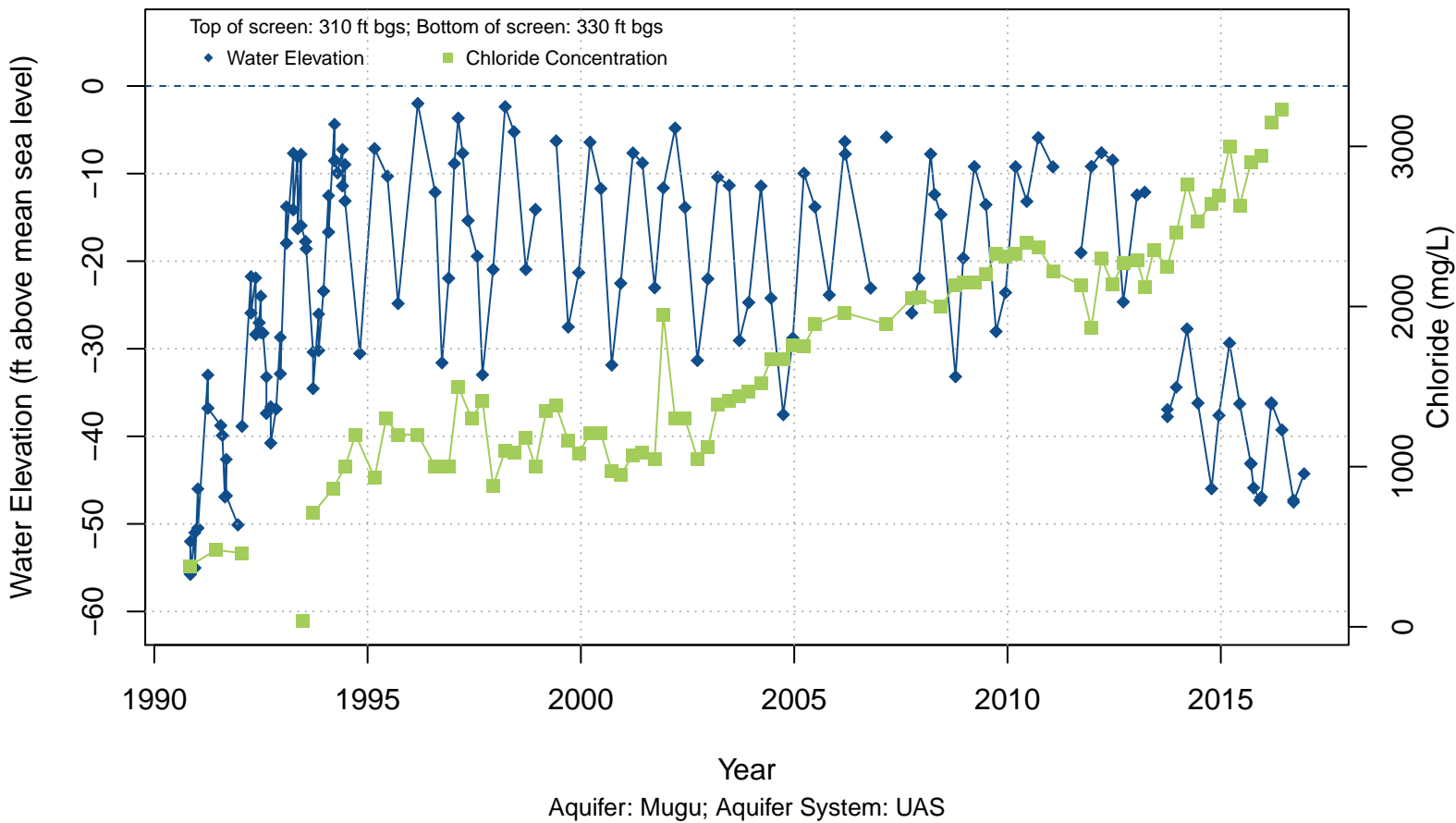
### 01S22W01H01S



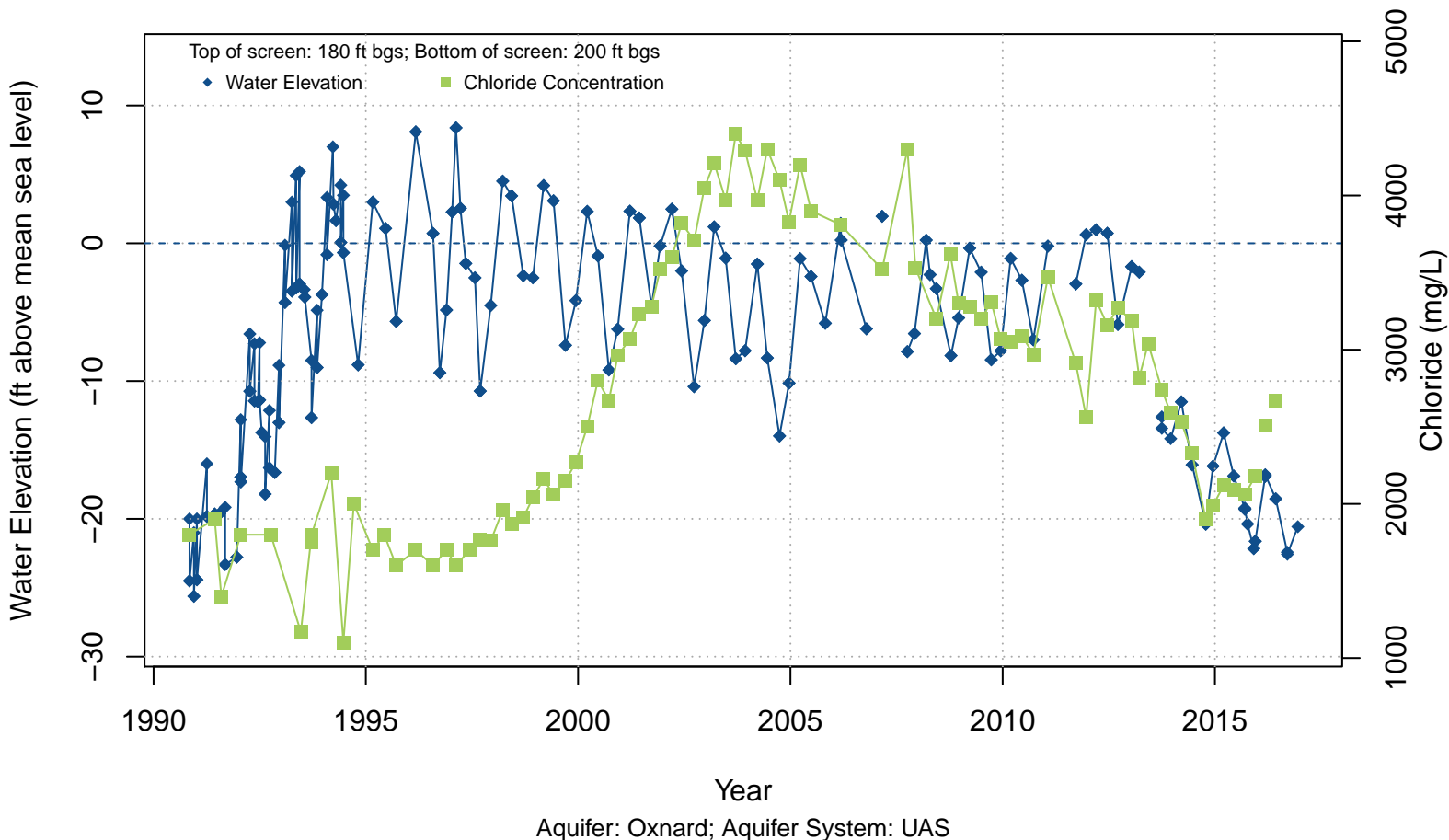
### 01S22W01H02S



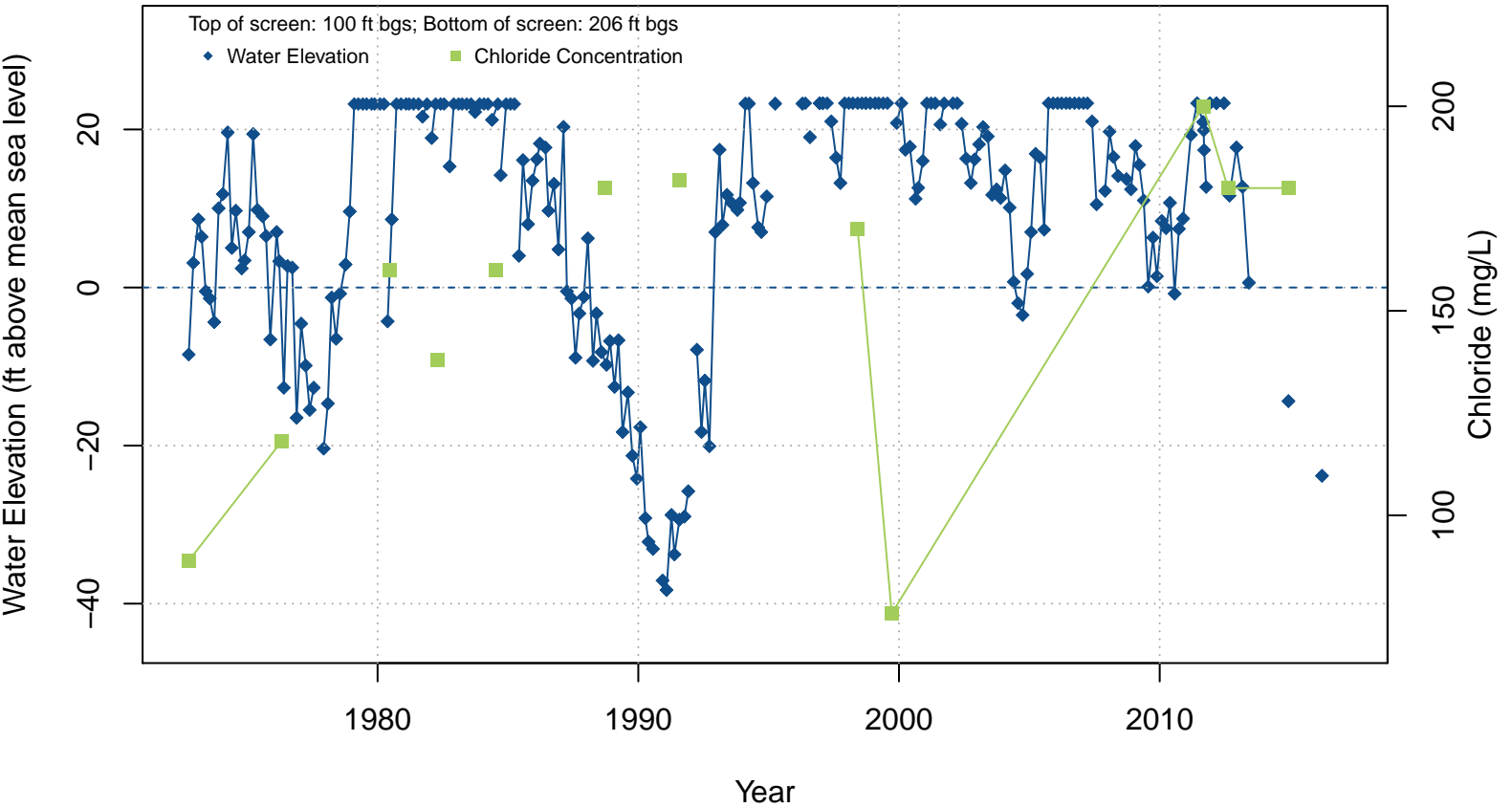
### 01S22W01H03S



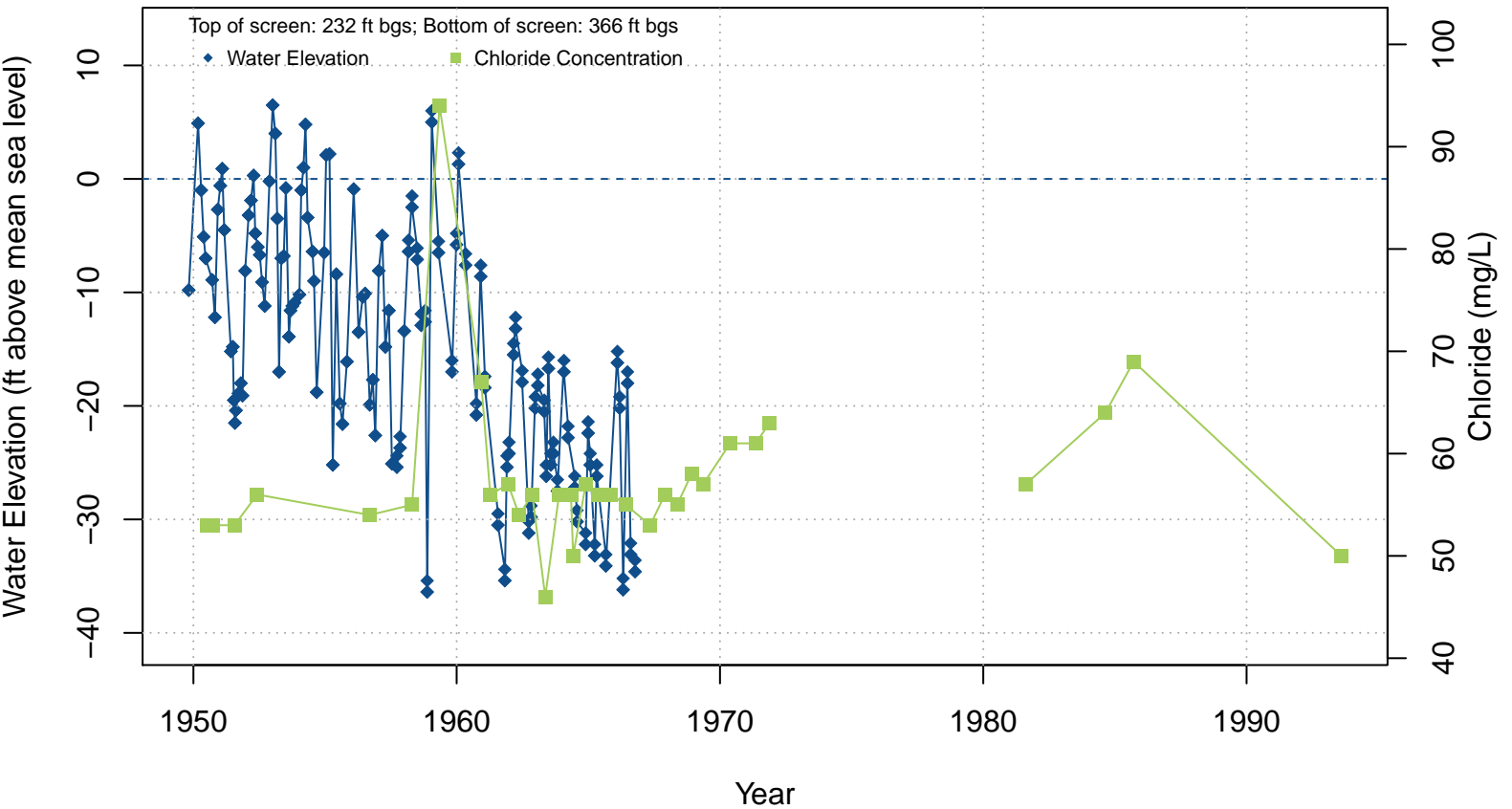
### 01S22W01H04S



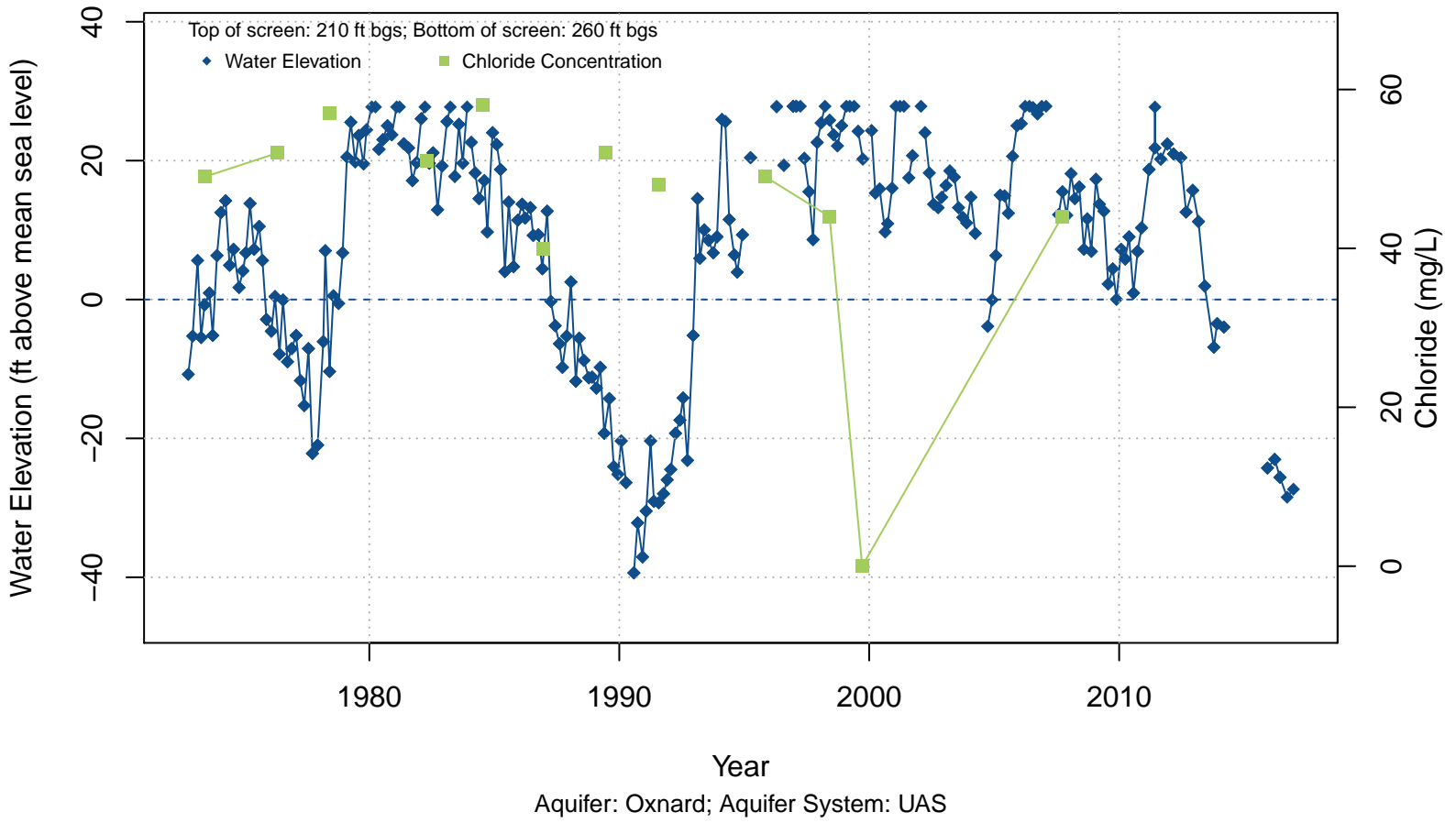
### 02N23W25G02S



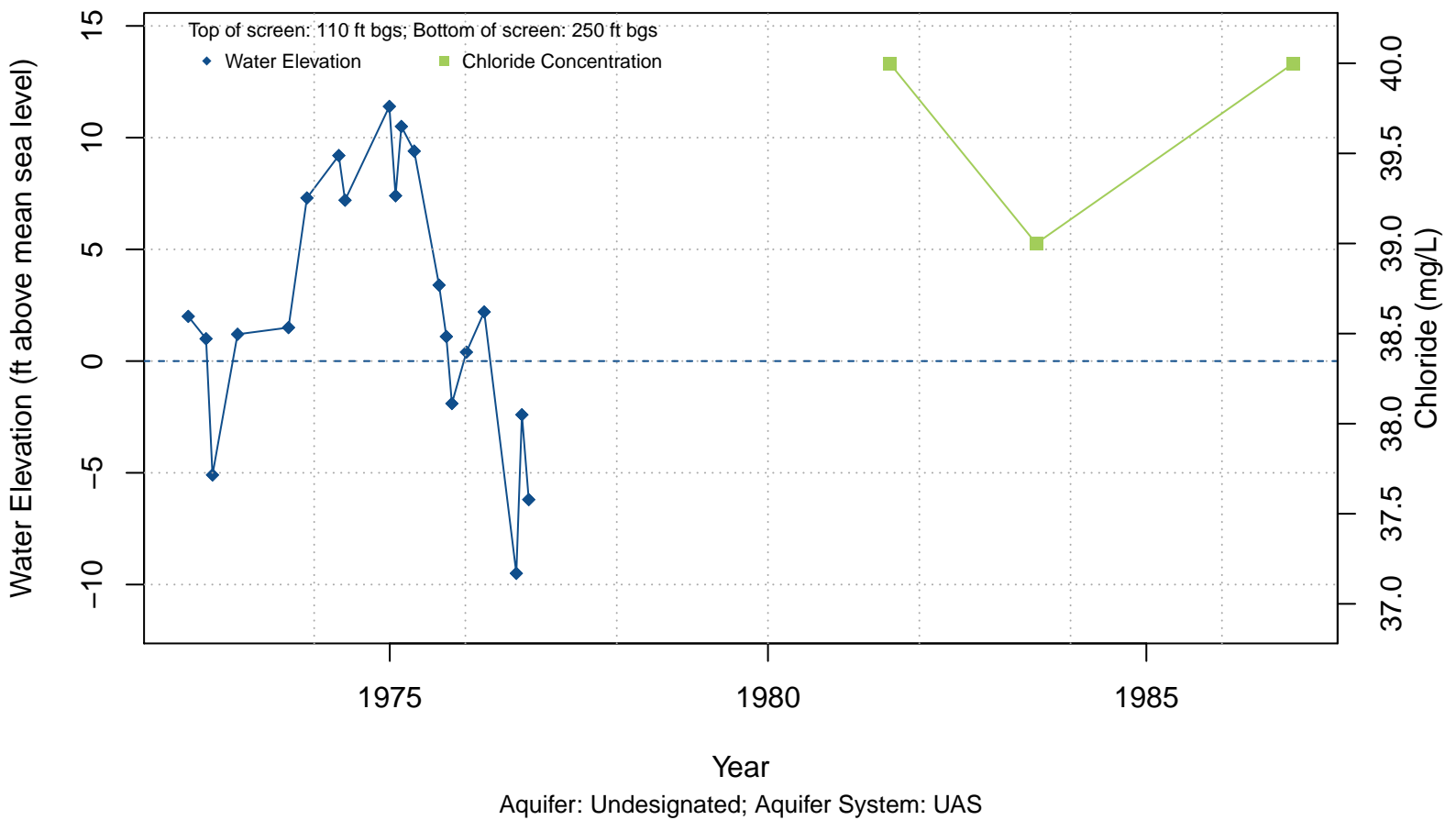
### 02N23W36A01S



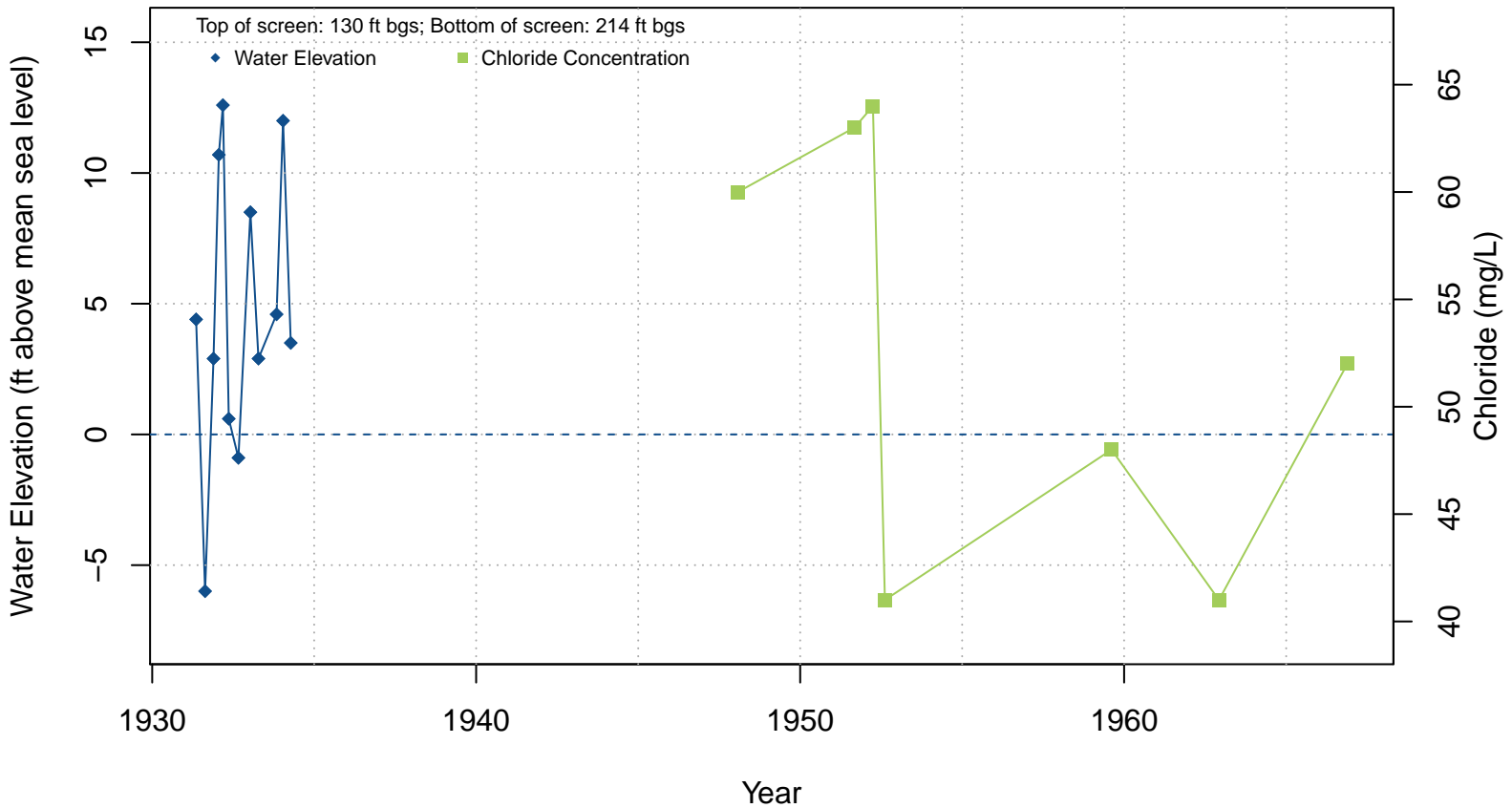
### 02N23W36C04S



### 02N23W36L01S

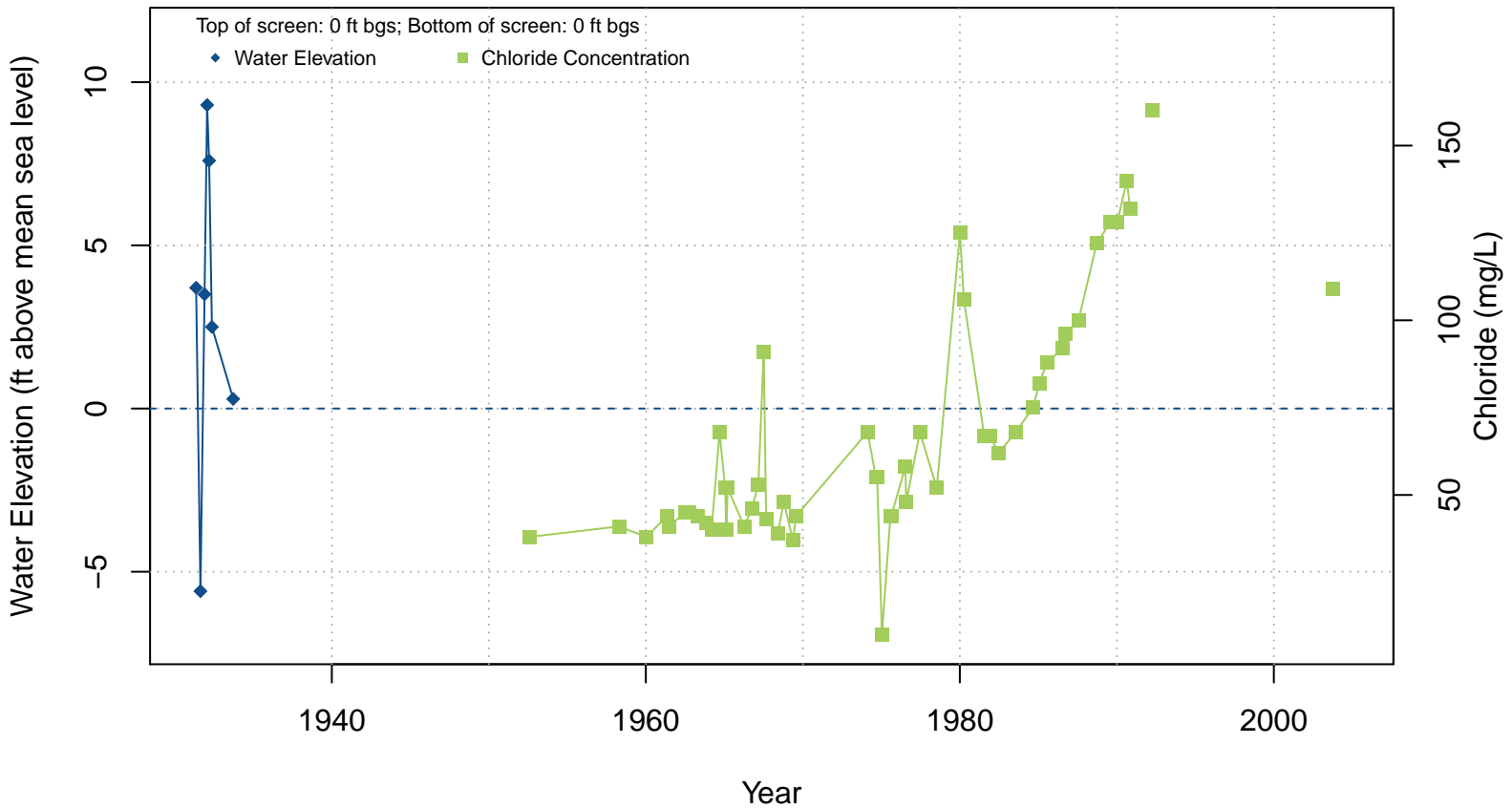


### 01N22W07A01S



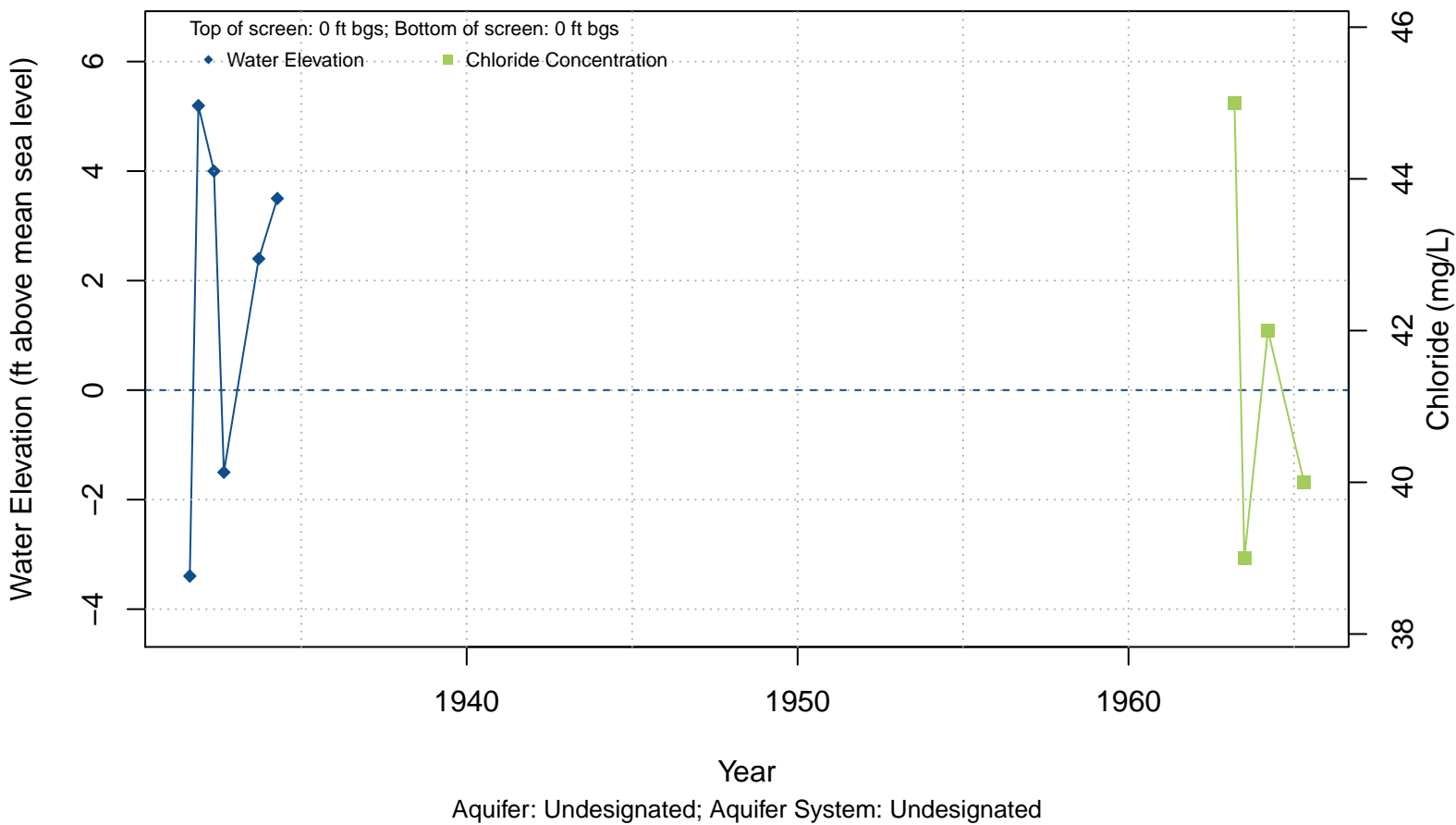
Aquifer: Undesignated; Aquifer System: Undesignated

### 01N22W17D02S

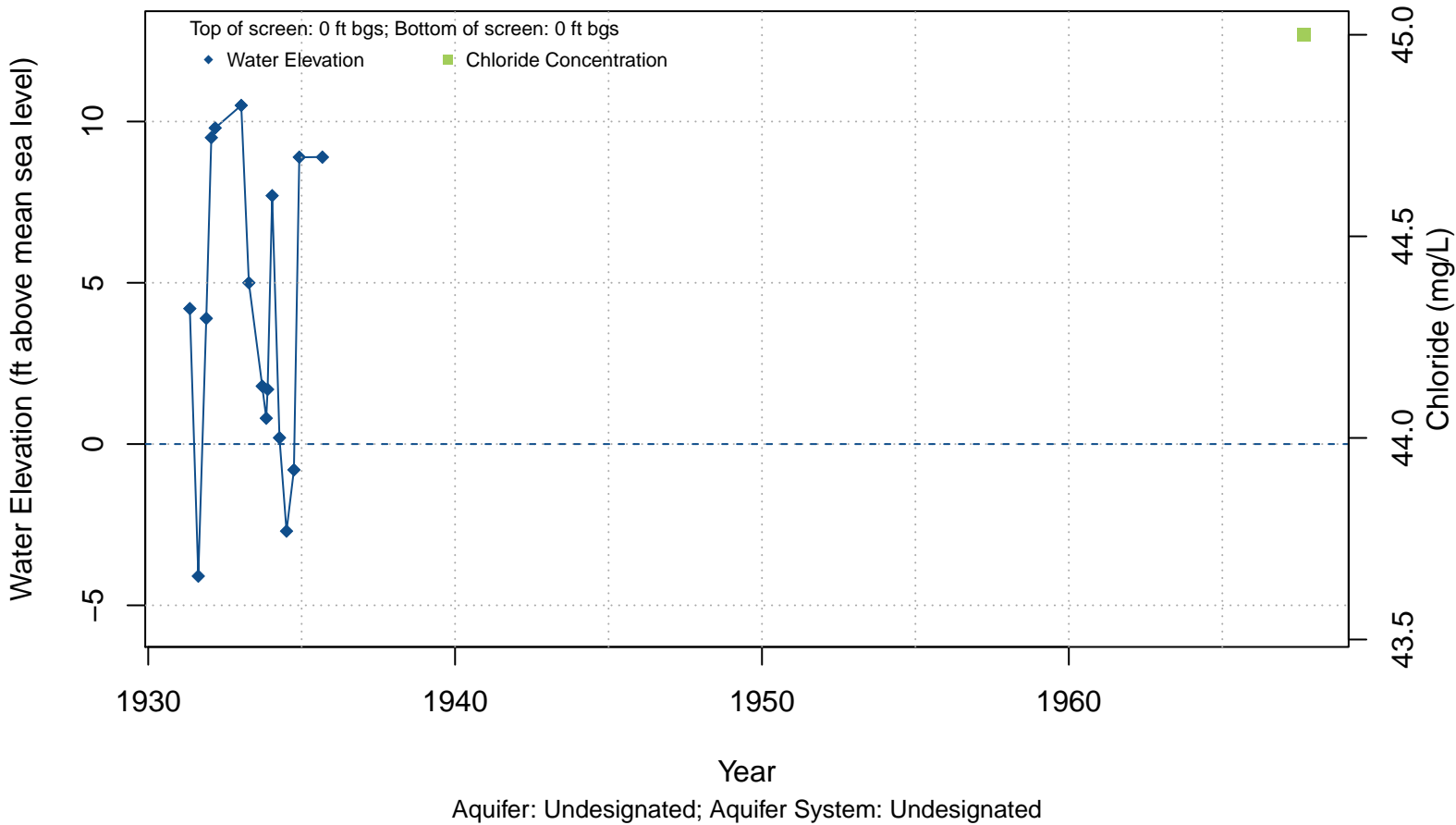


Aquifer: Undesignated; Aquifer System: Undesignated

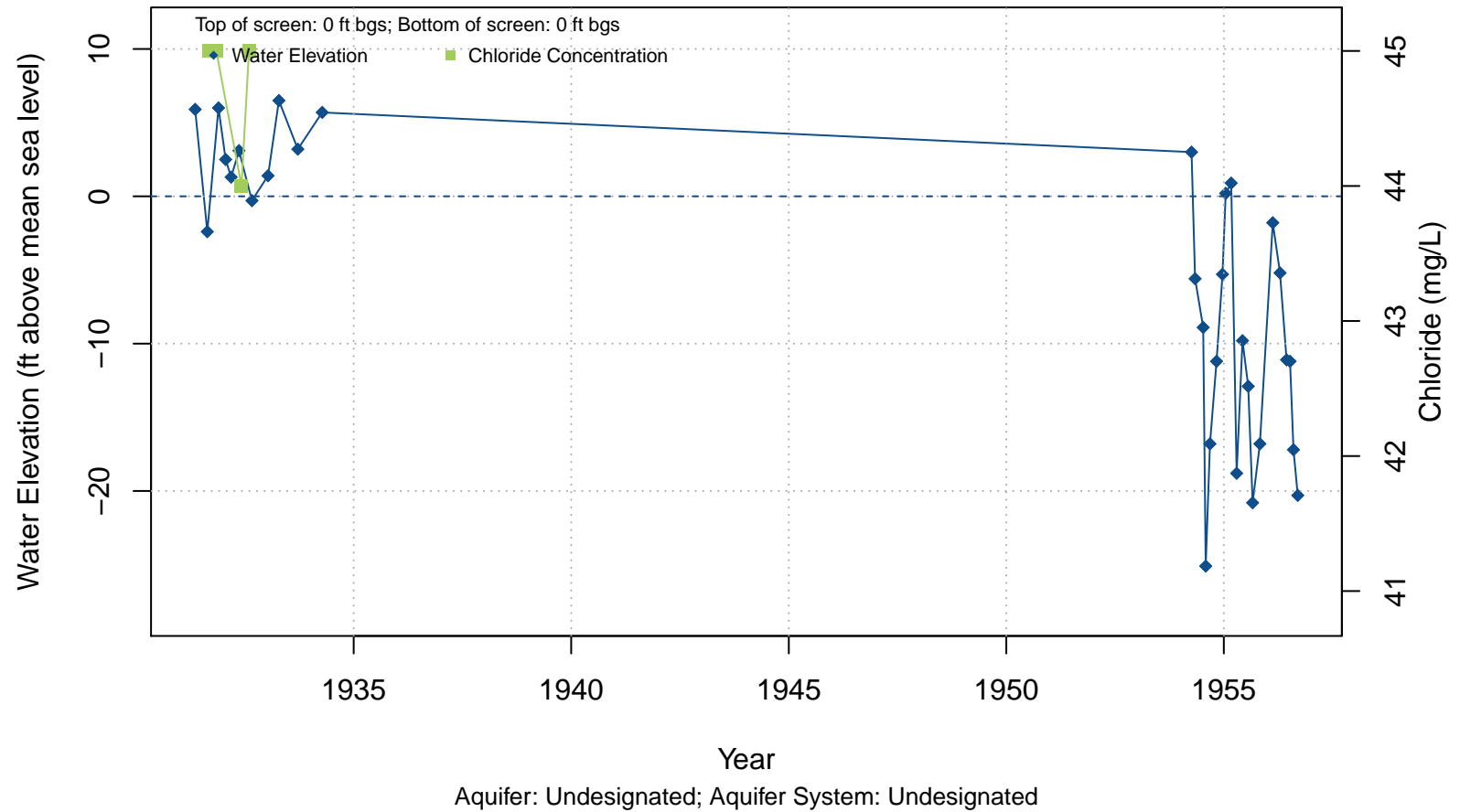
### 01N22W17M02S



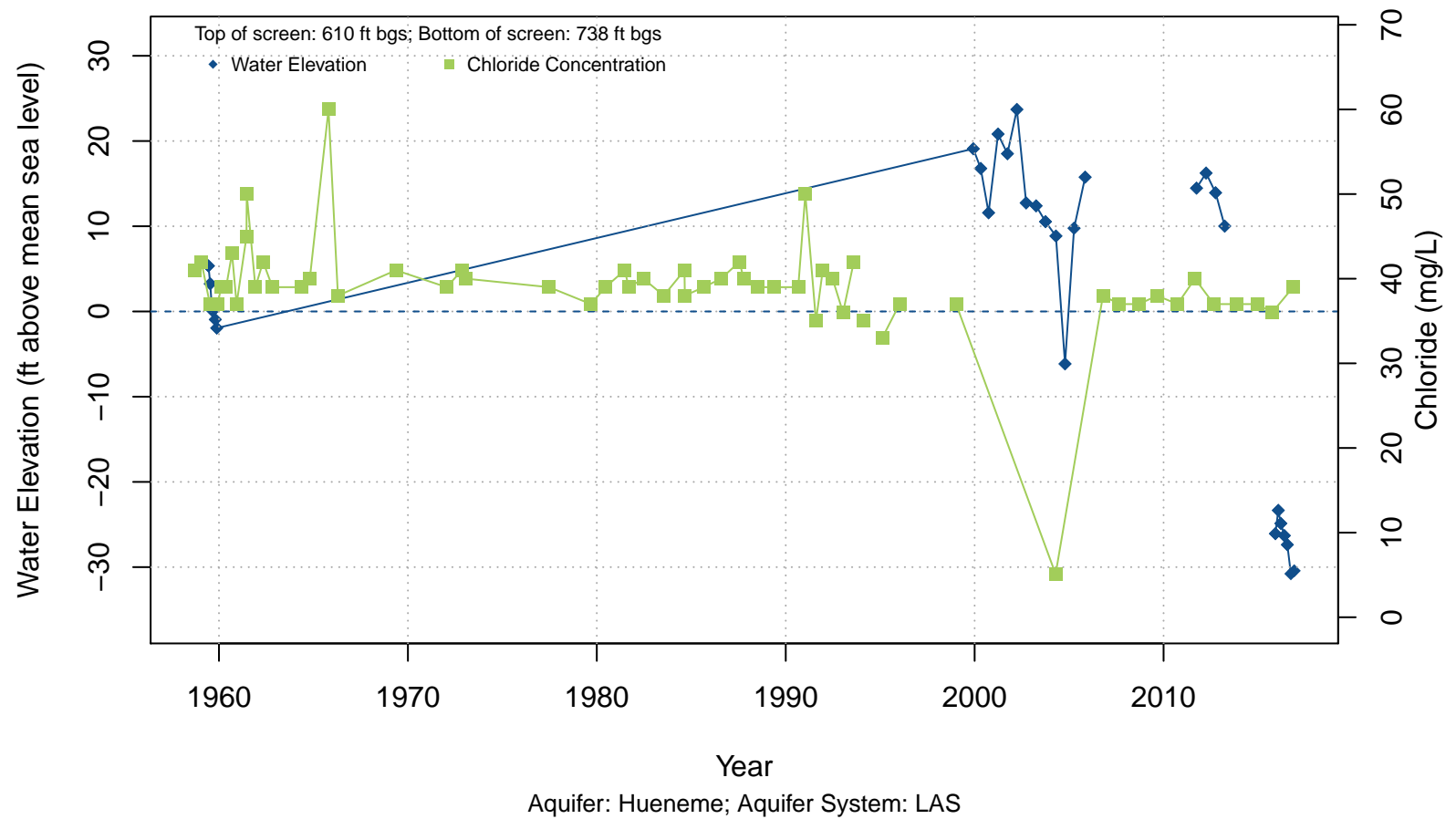
### 01N22W18D01S



### 01N22W18L01S

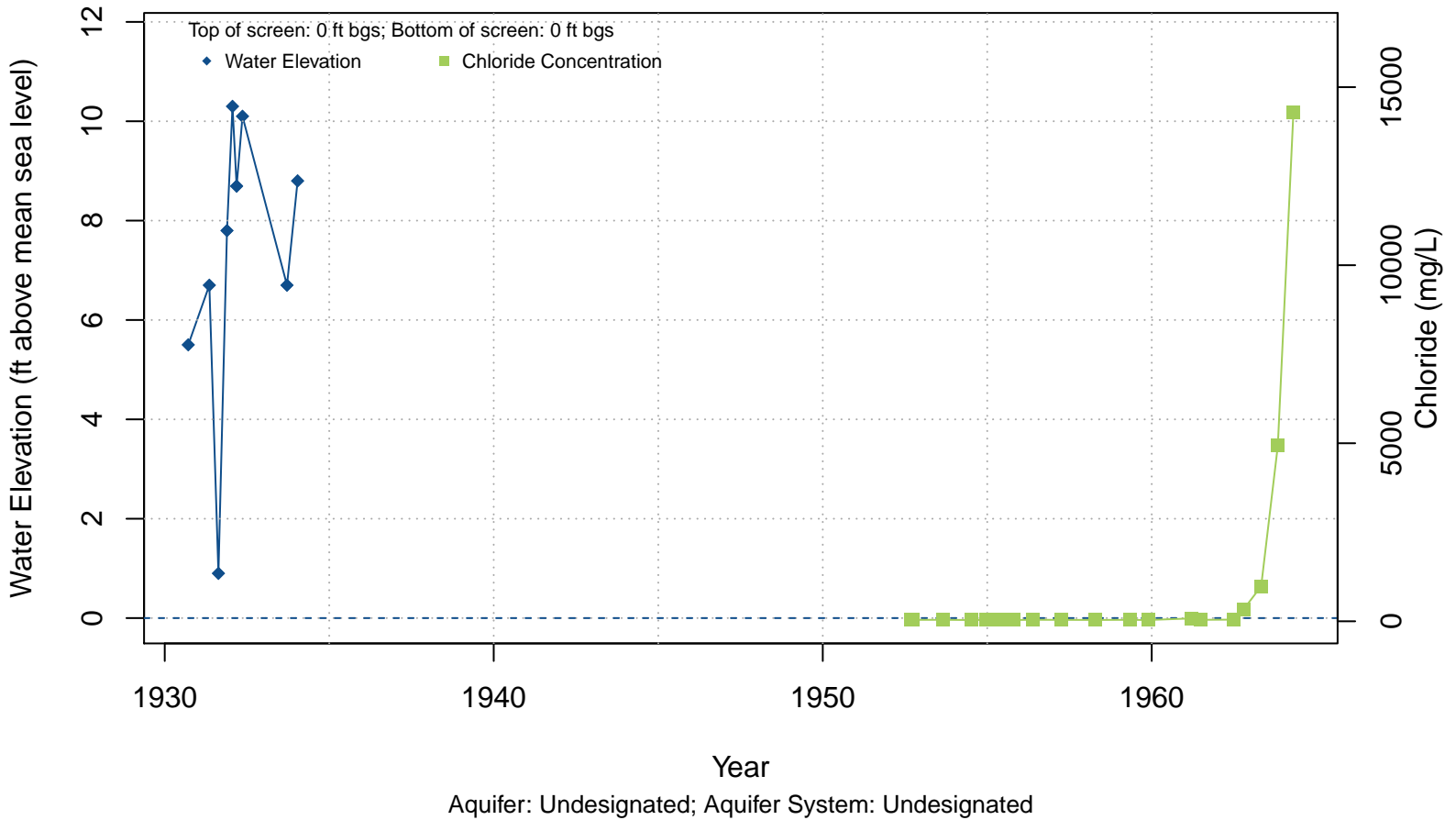


### 01N22W19A01S

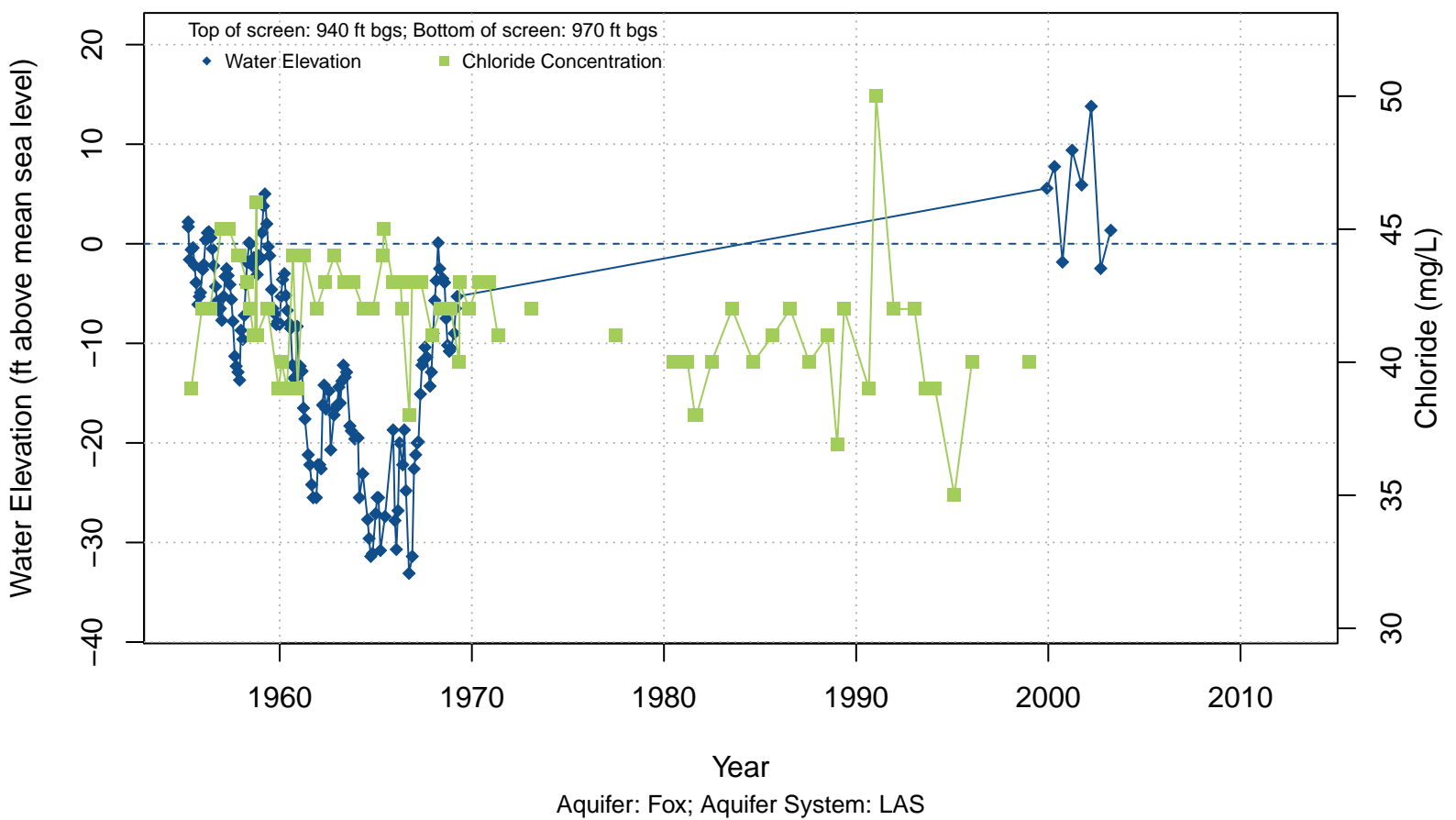




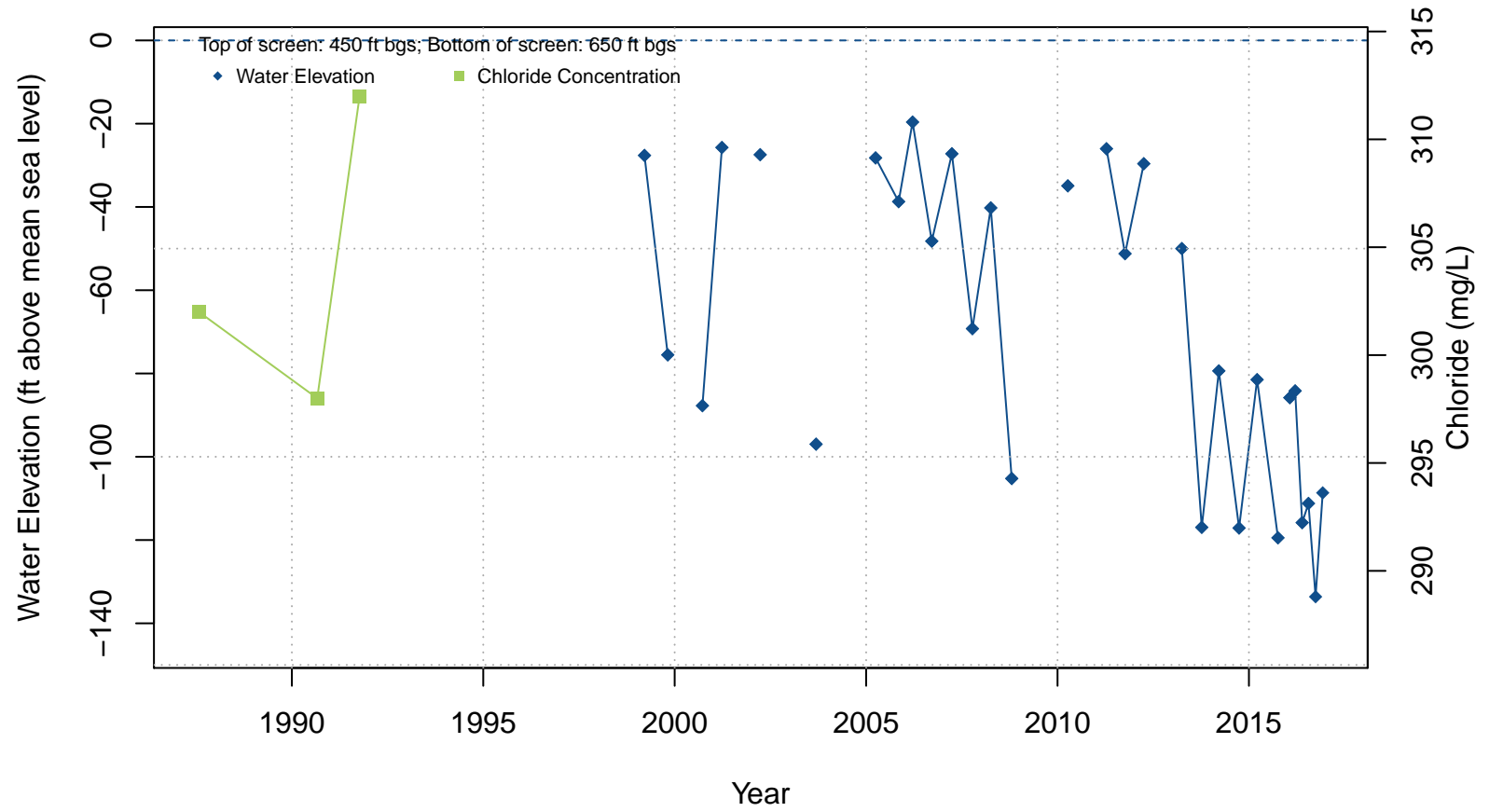
### 01N22W20B01S



### 01N22W20E02S

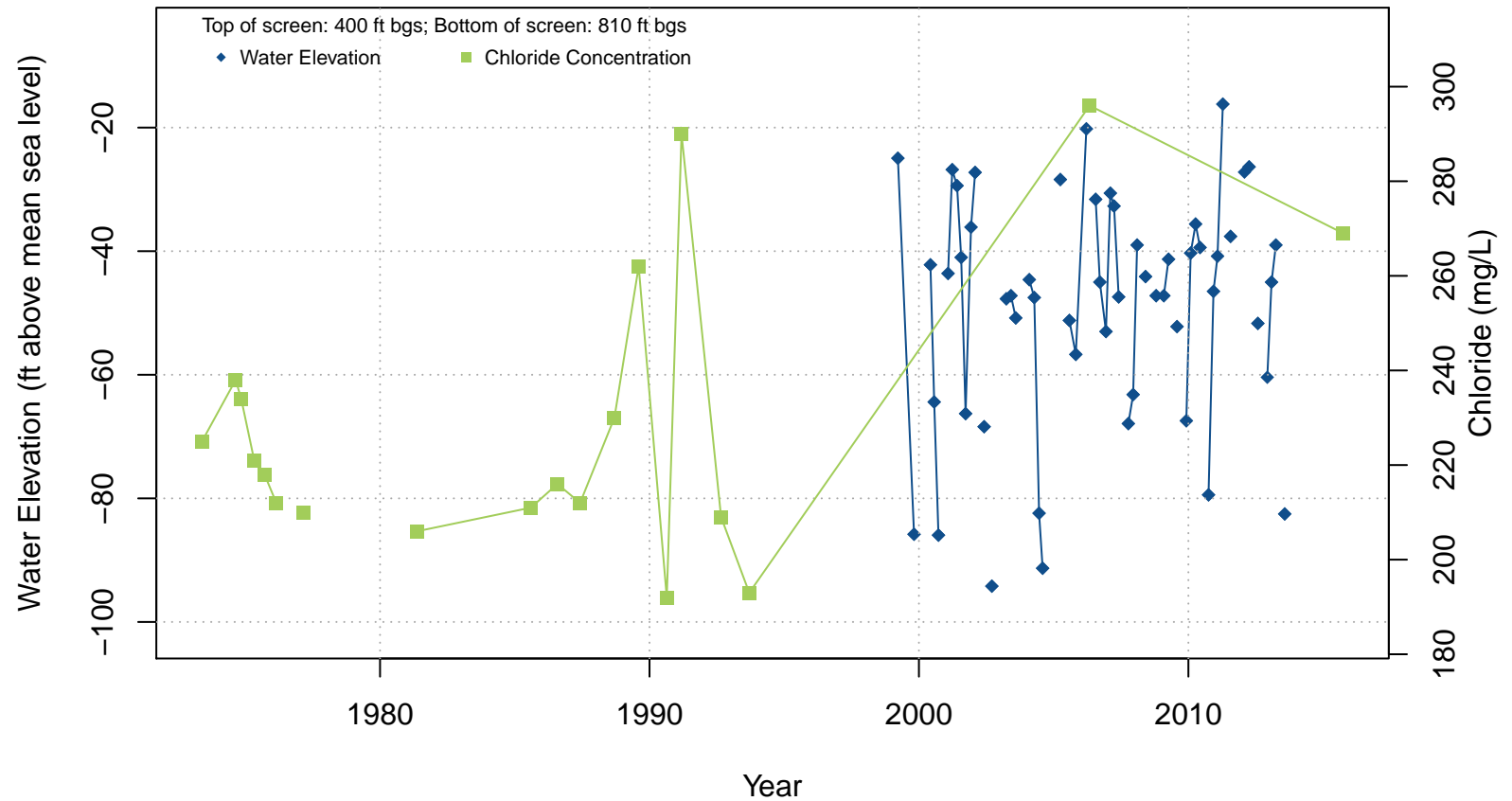


### 01N21W28G04S



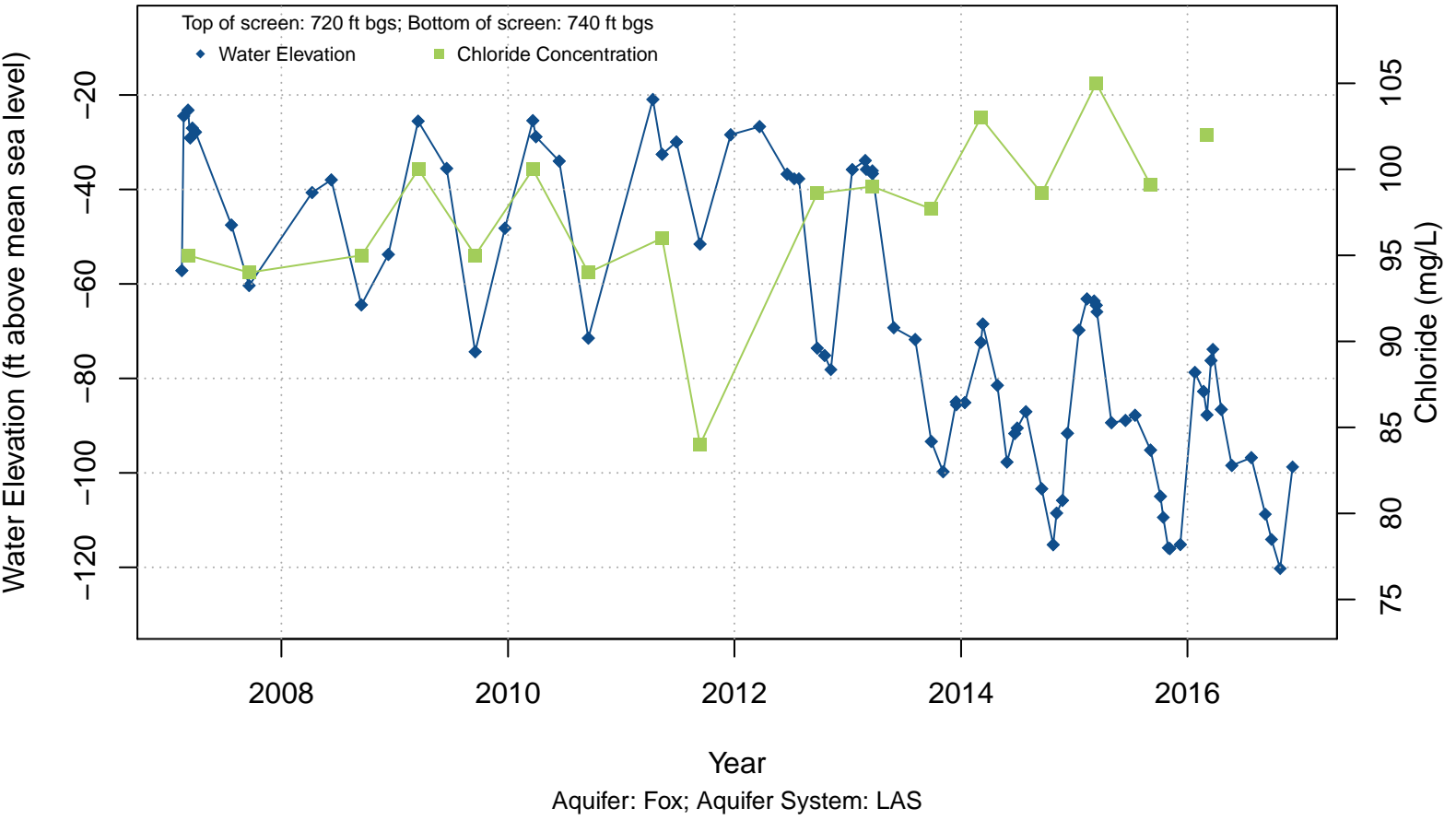
Aquifer: Multiple; Aquifer System: LAS

### 01N21W28M01S

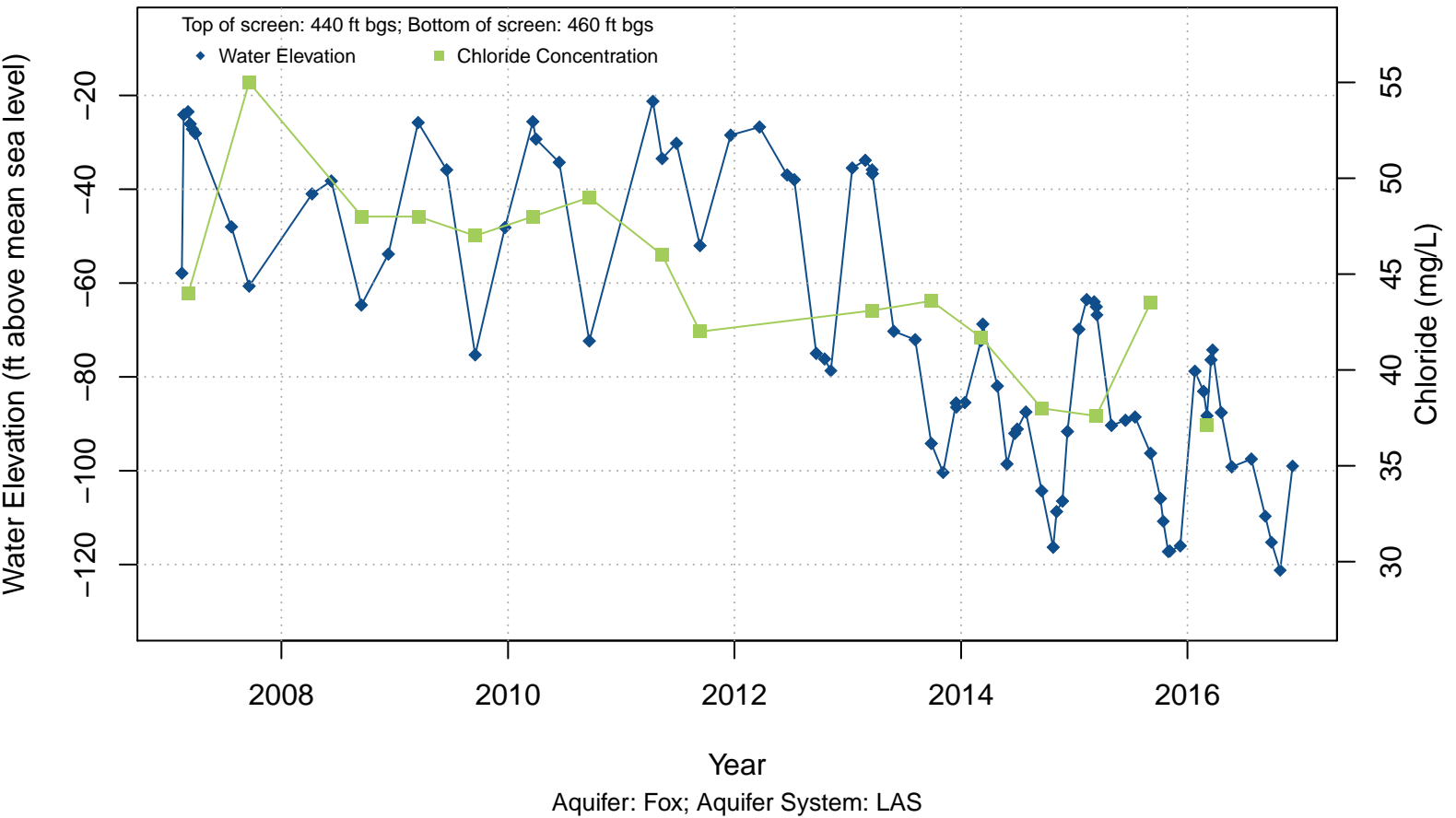


Aquifer: Multiple; Aquifer System: LAS

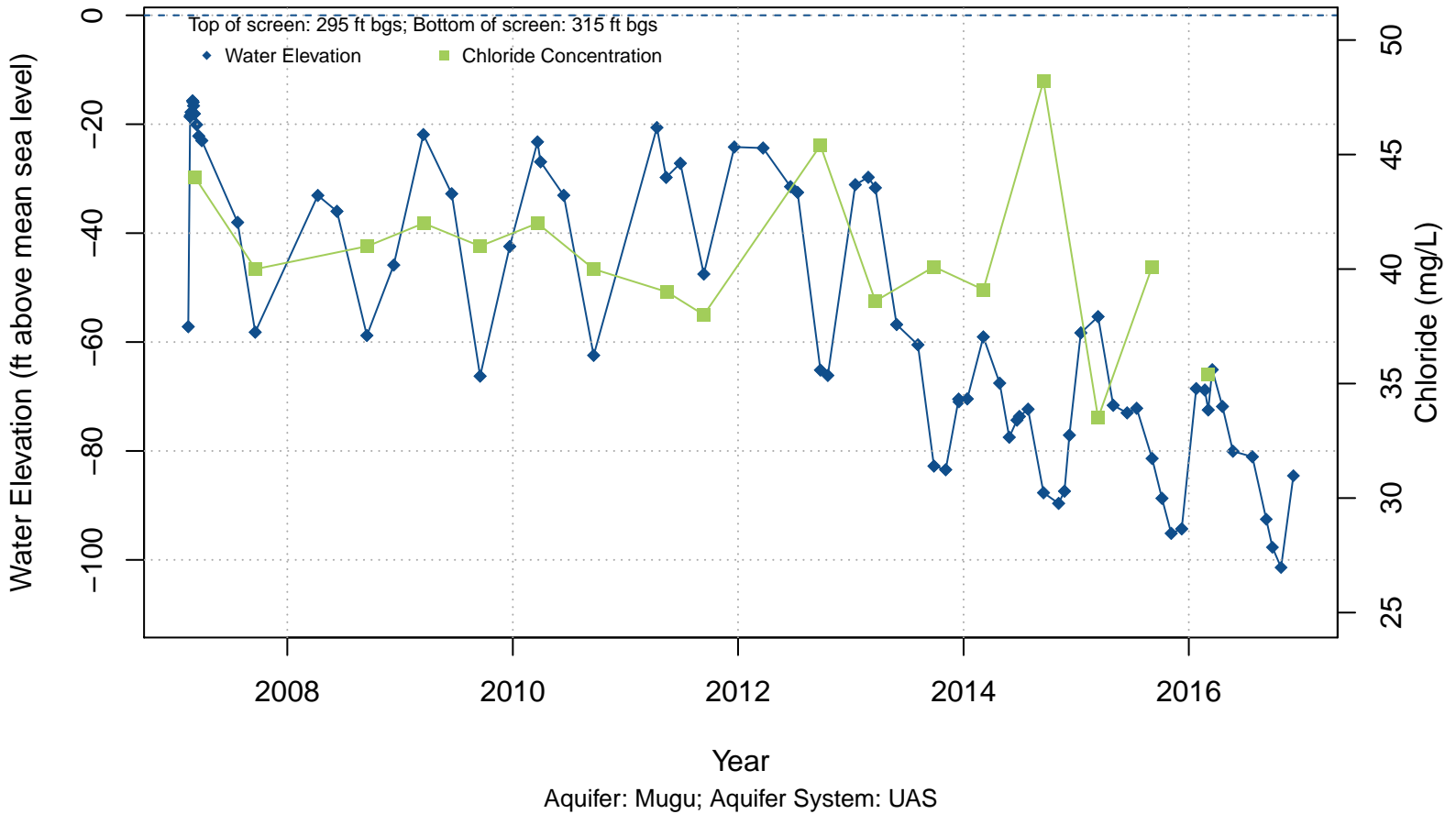
### 01N21W31A05S



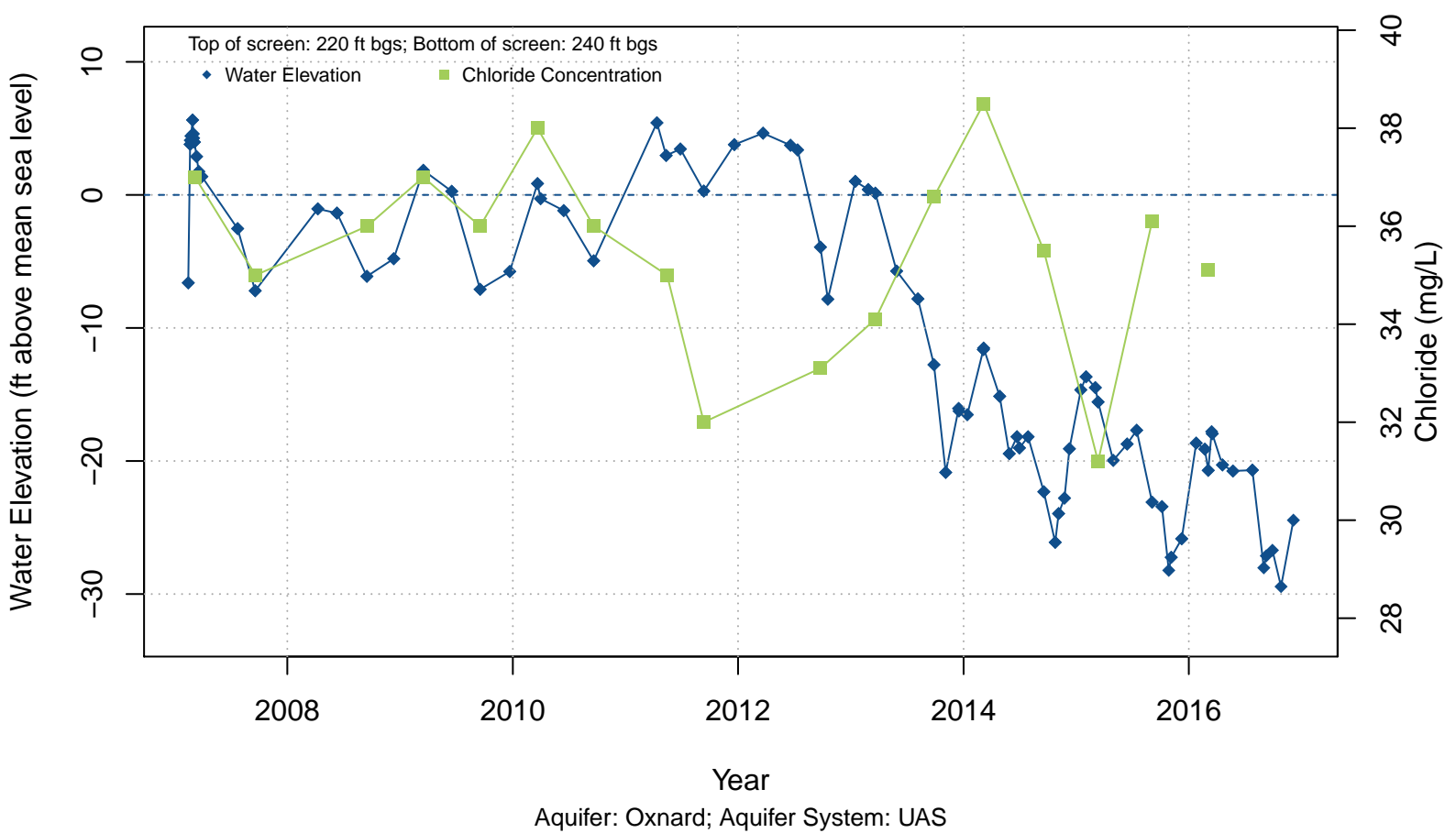
### 01N21W31A06S



### 01N21W31A07S

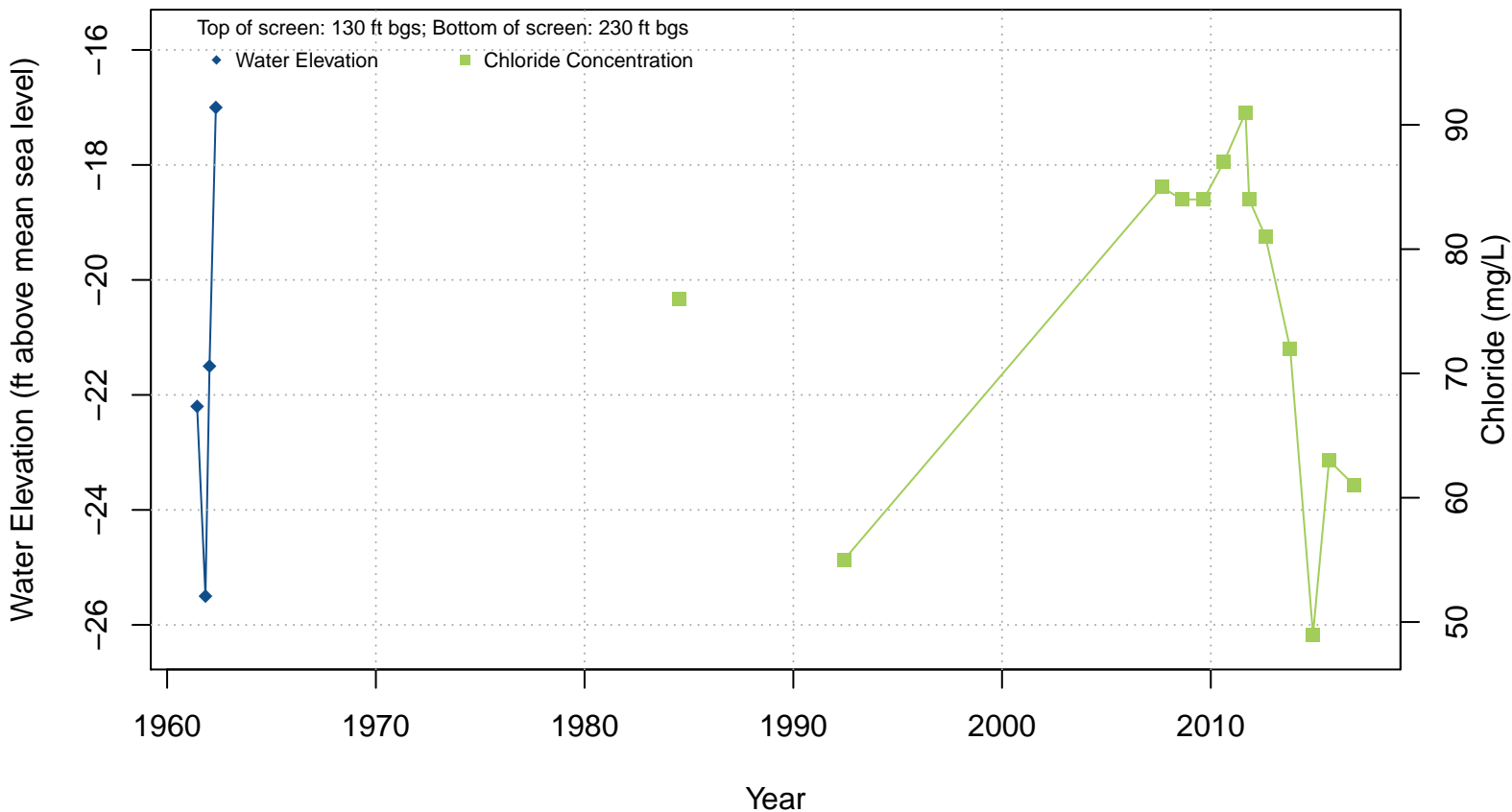


### 01N21W31A08S





### 02N23W25M01S



Aquifer: Undesignated; Aquifer System: UAS

### 02N23W36F01S

