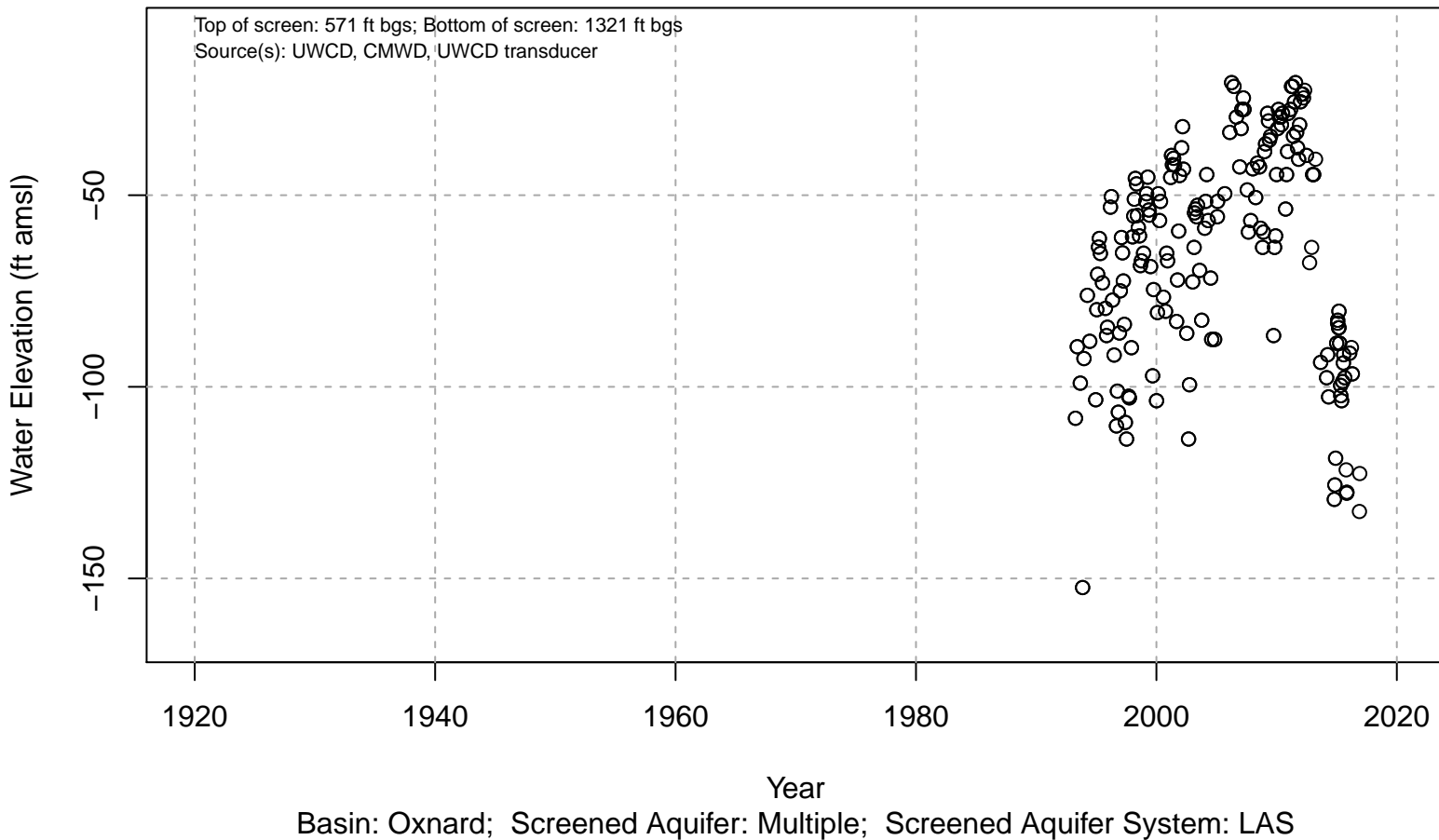
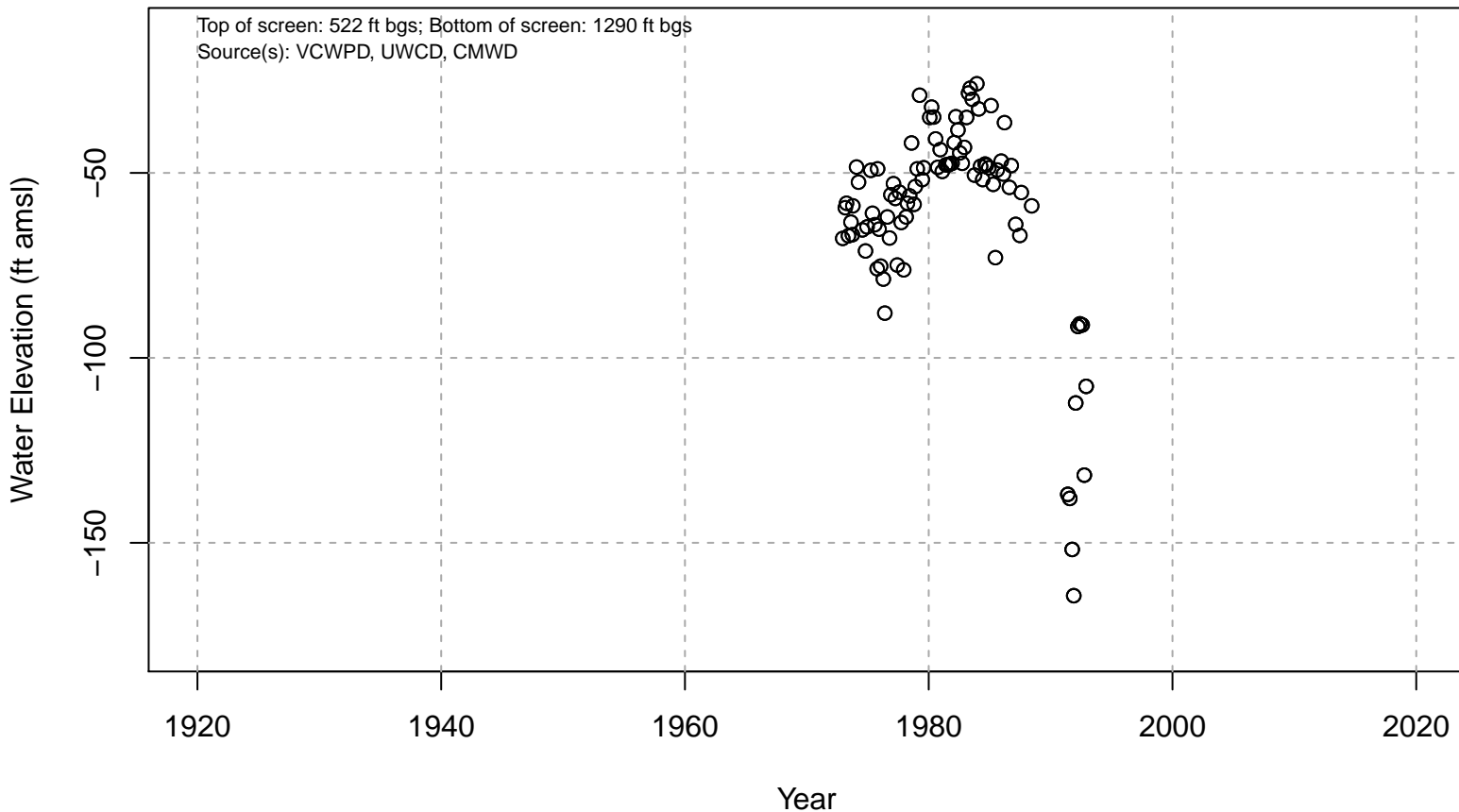


APPENDIX D
Water Elevation Hydrographs

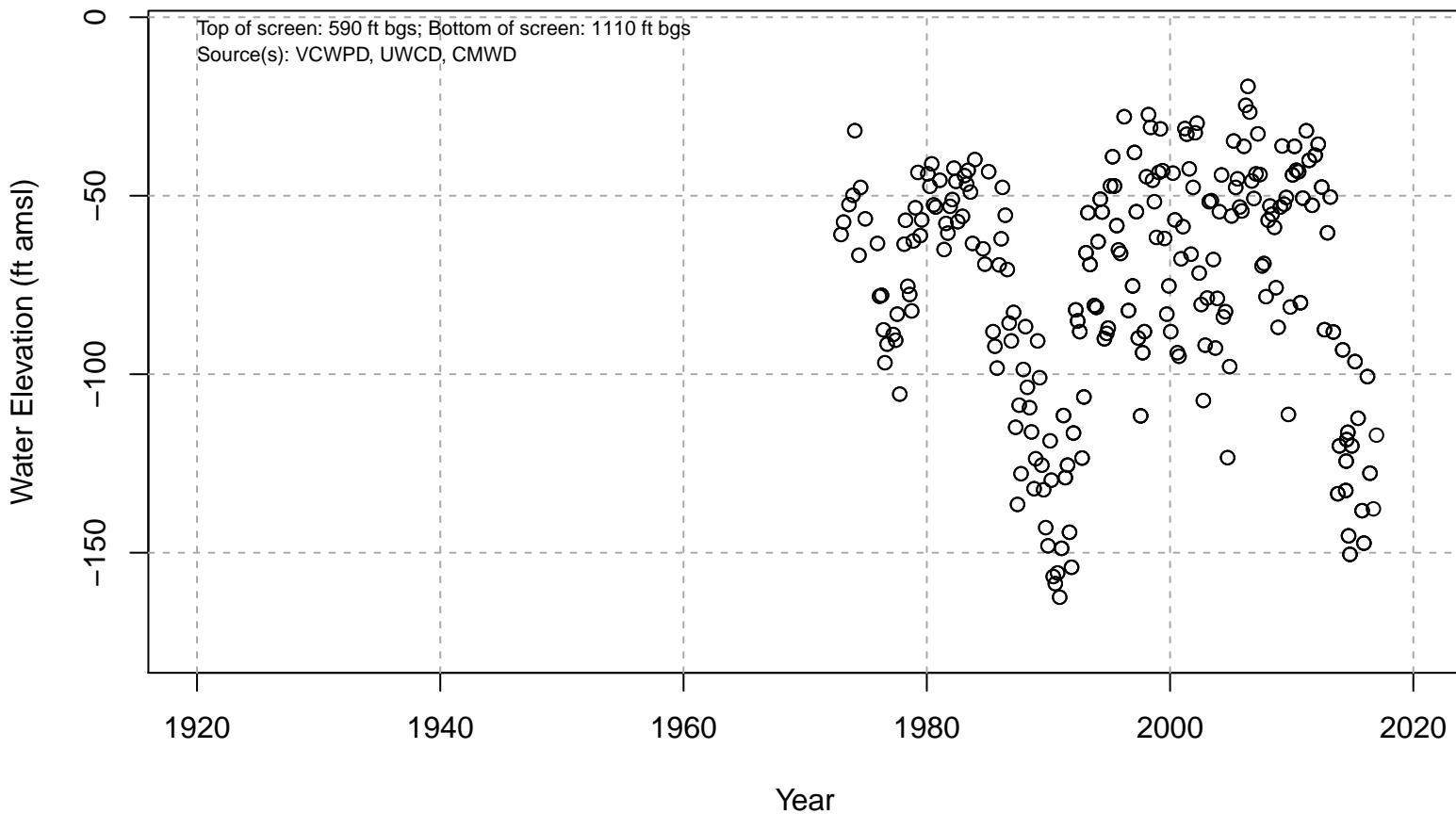
01N21W04D04S



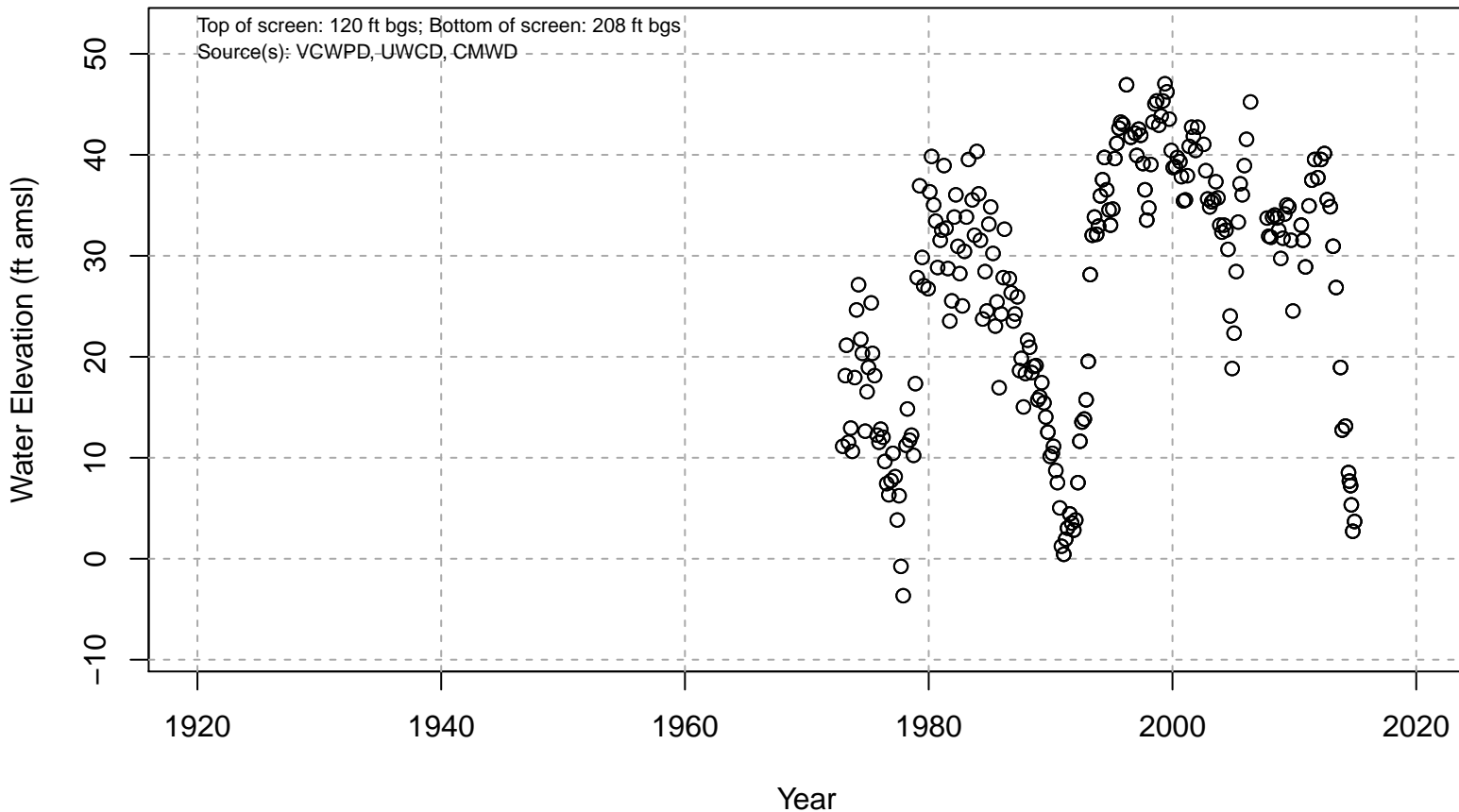
01N21W04M01S



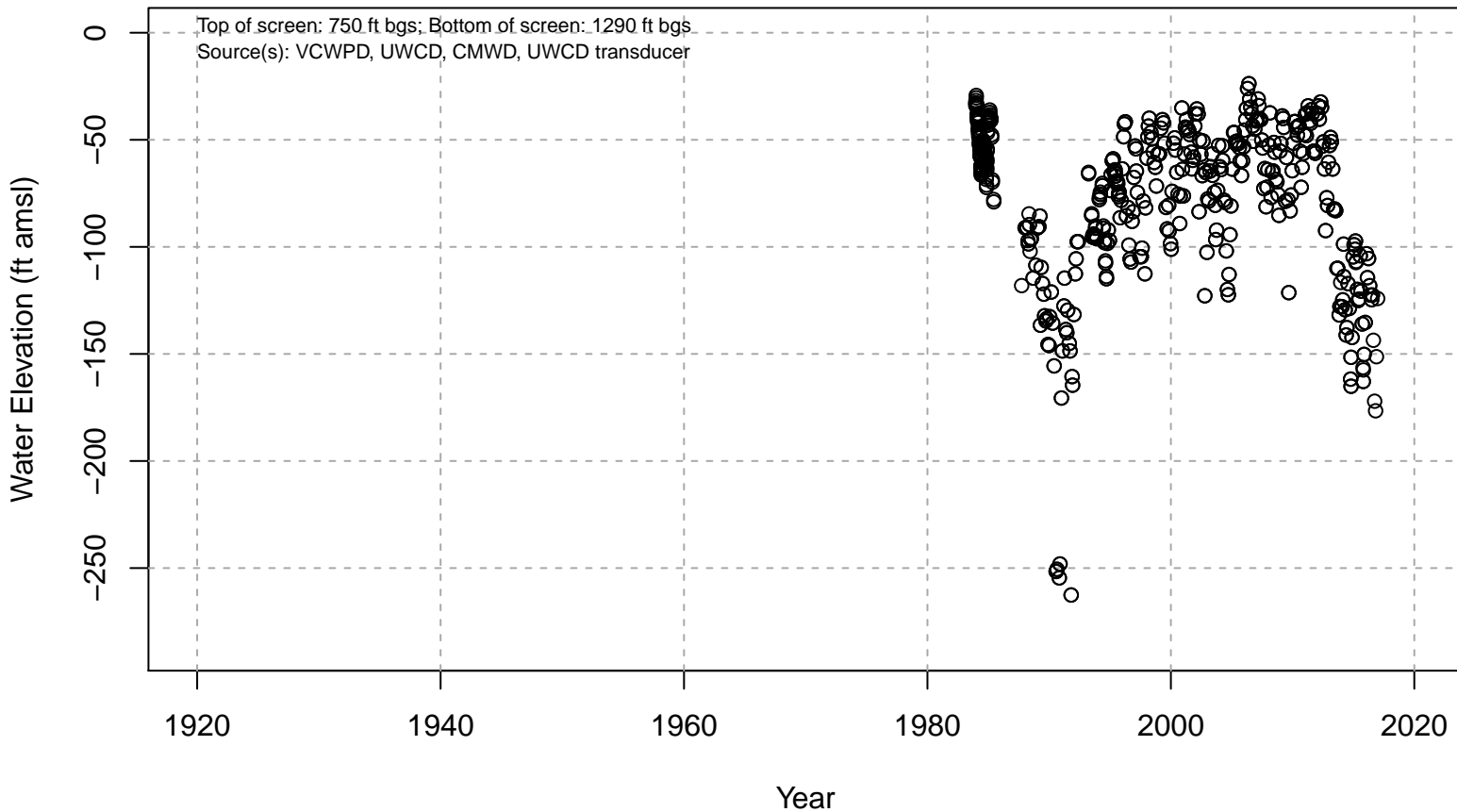
01N21W04N02S



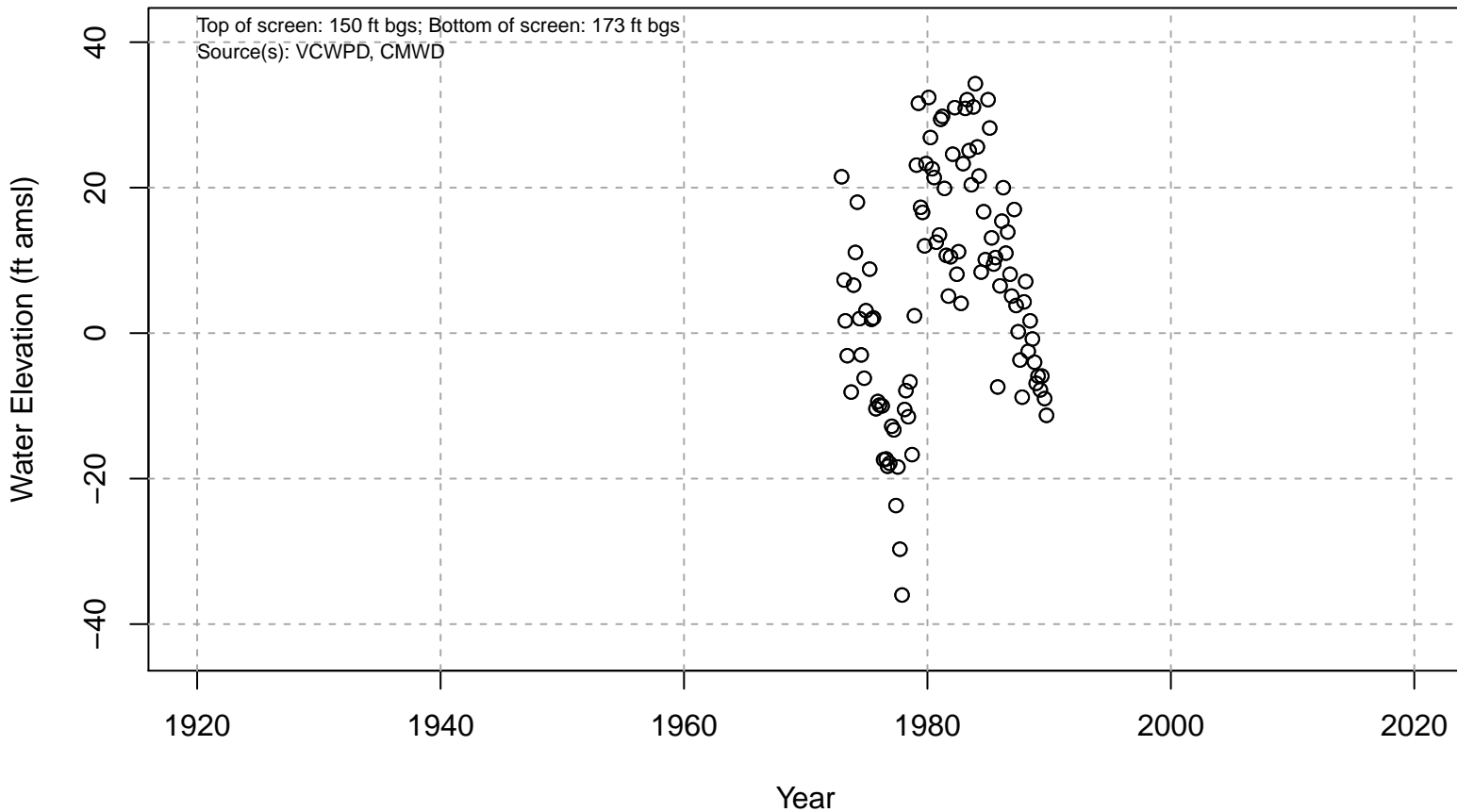
01N21W05A02S



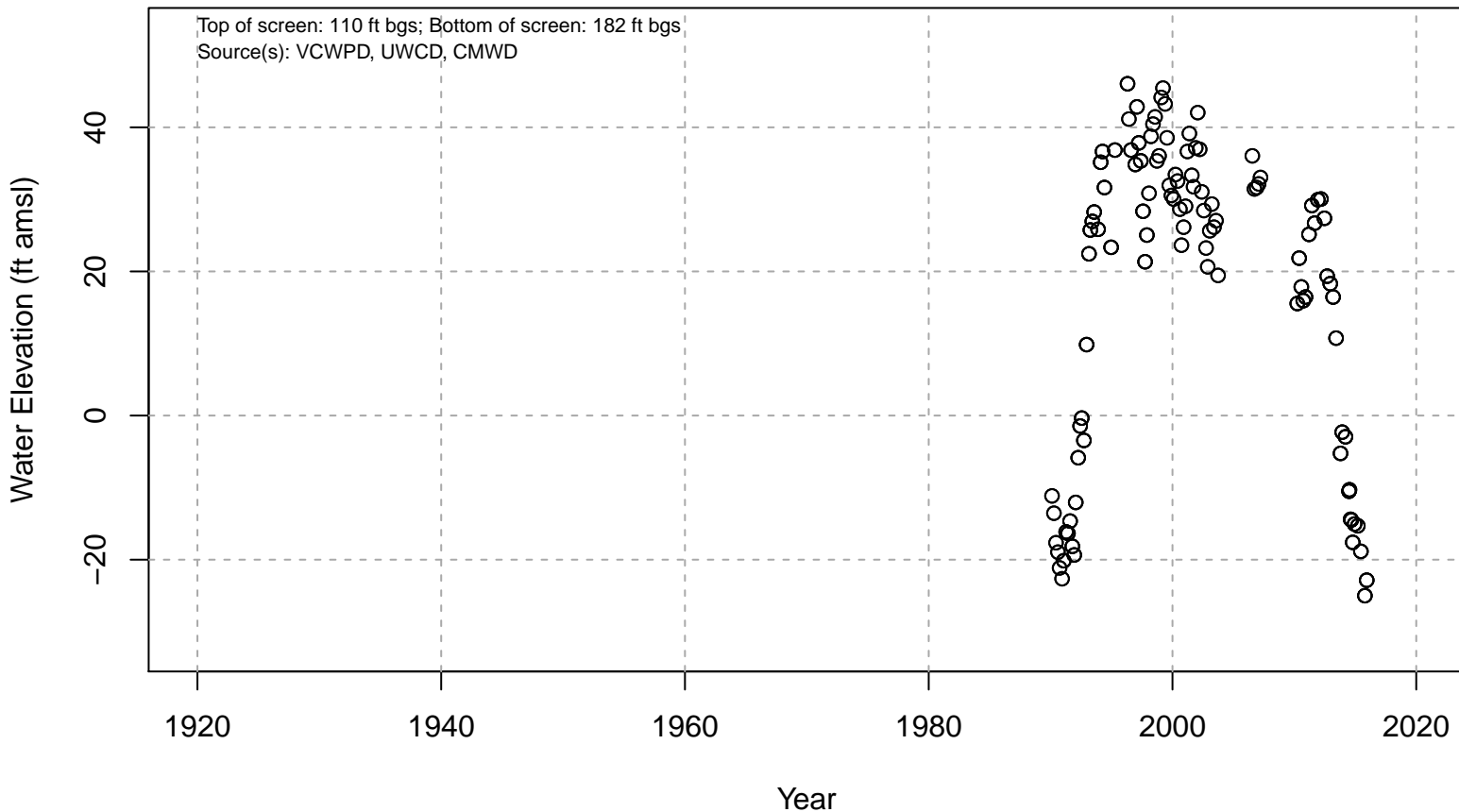
01N21W06J05S



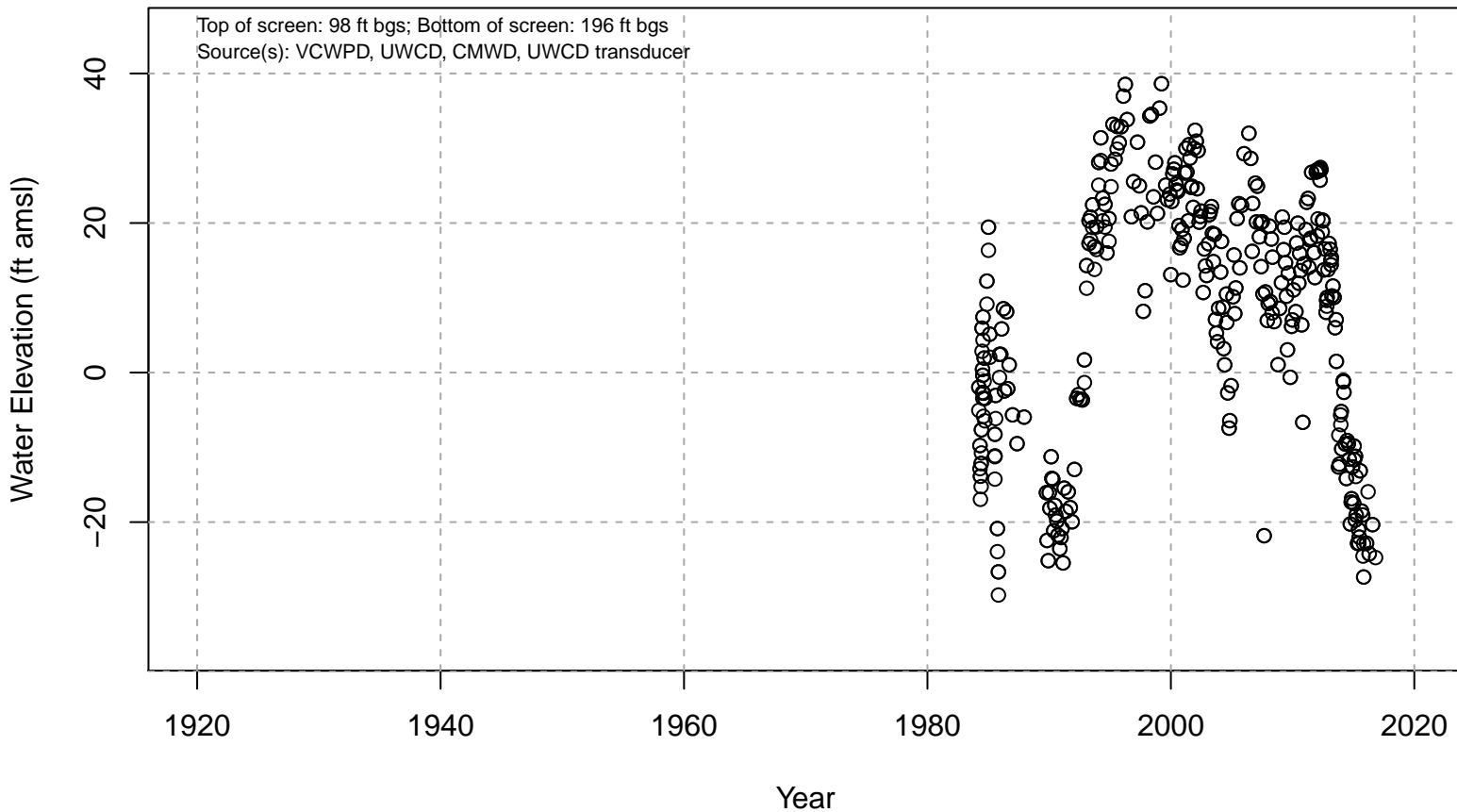
01N21W06L02S



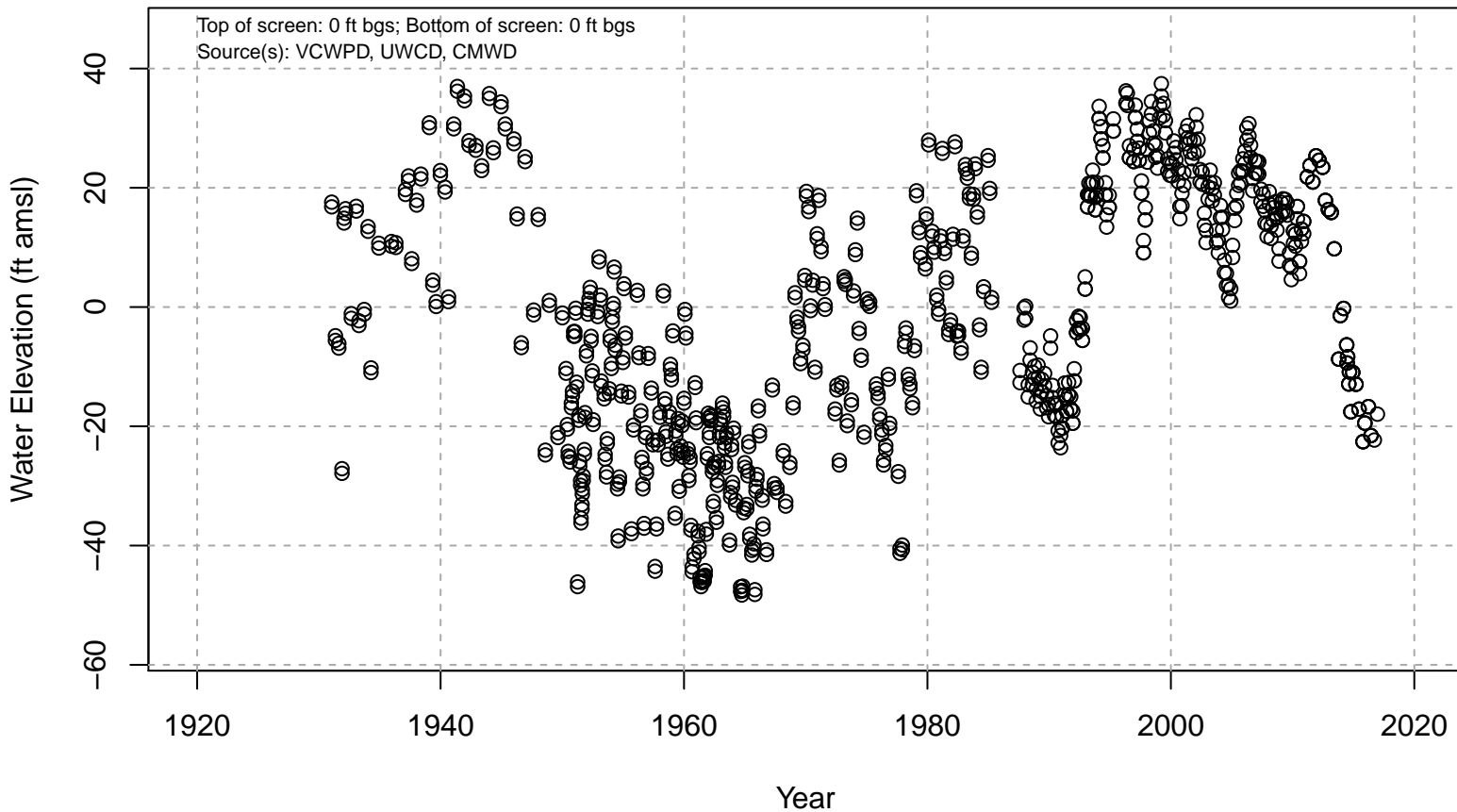
01N21W06L04S



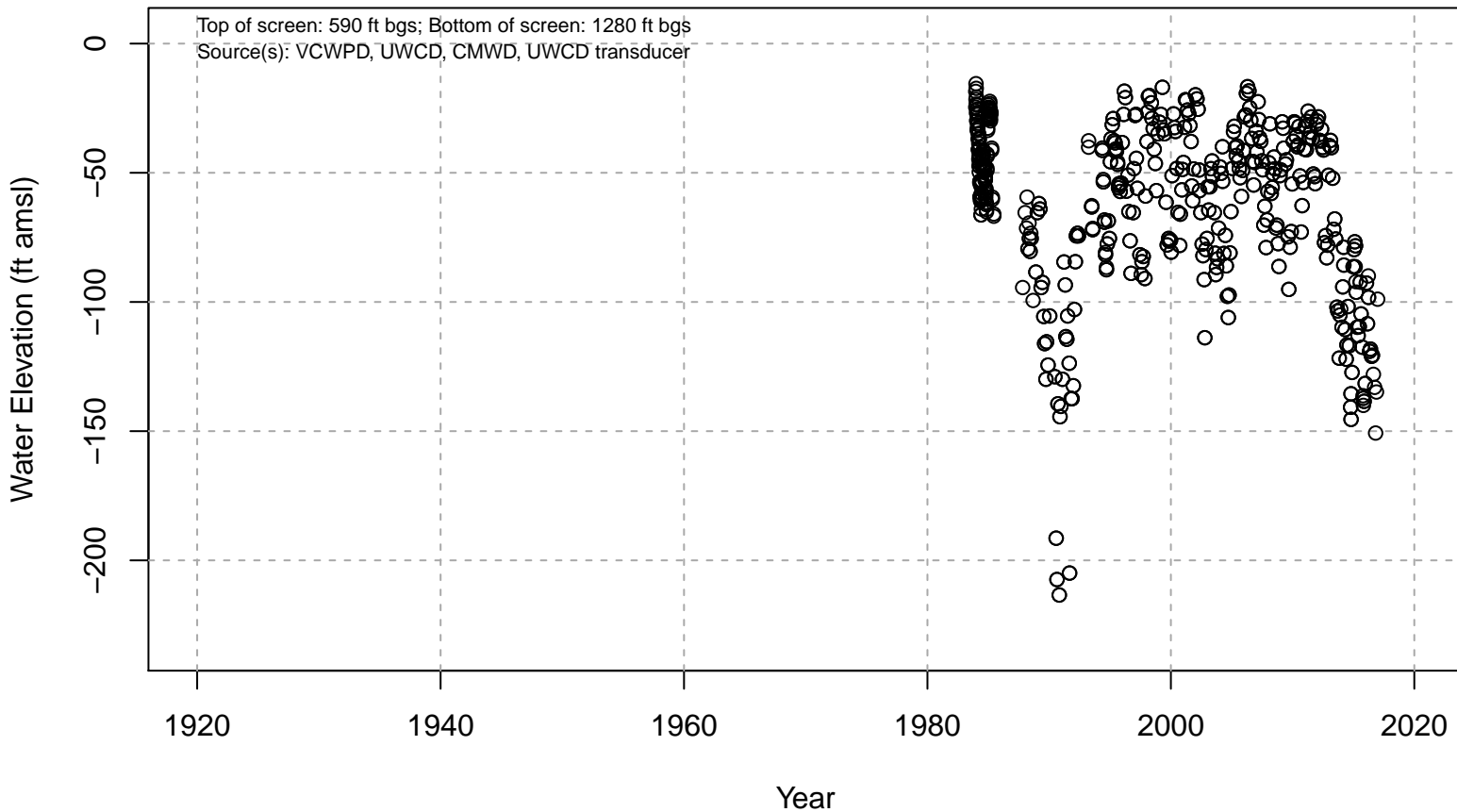
01N21W06R01S



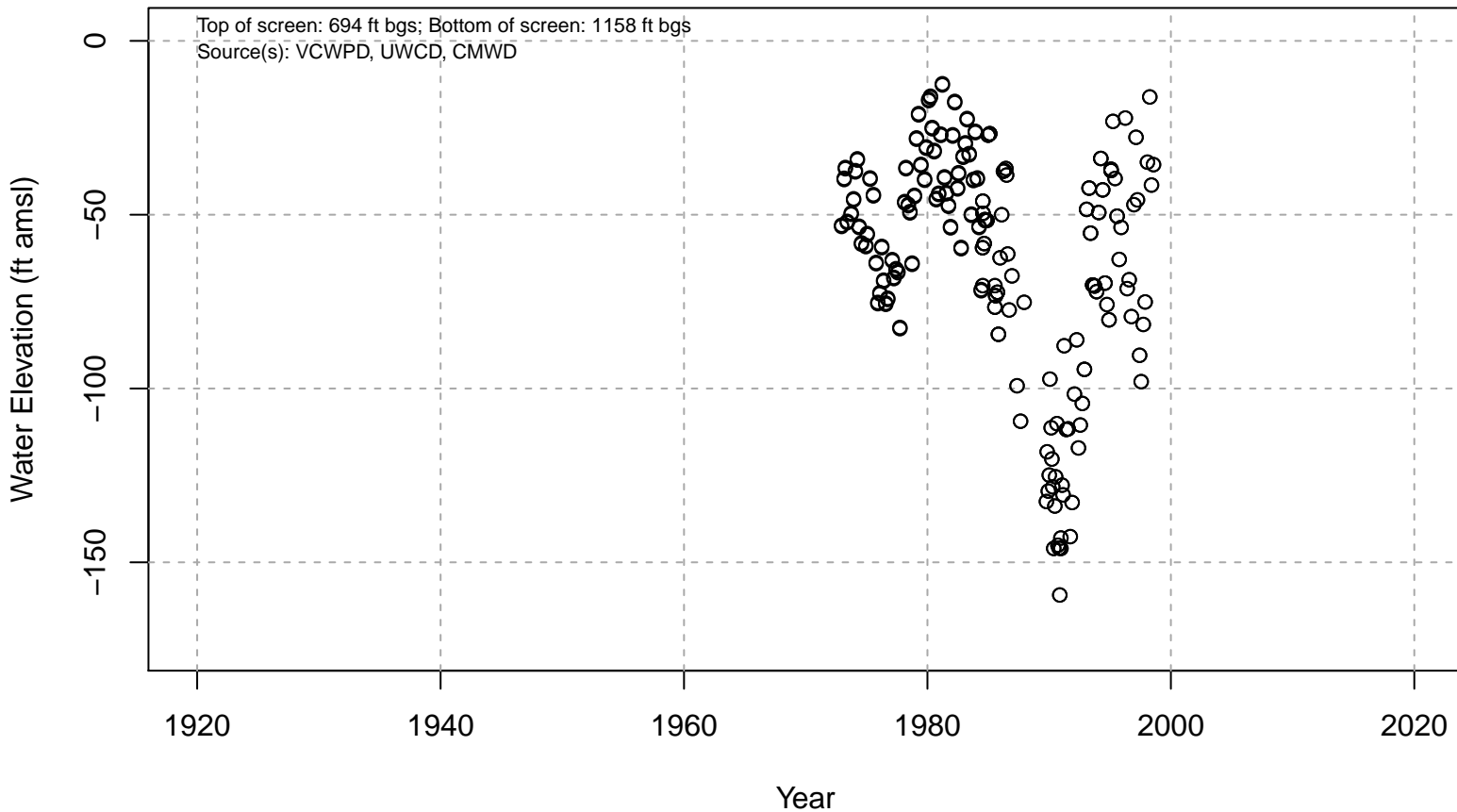
01N21W07H01S



01N21W07J02S

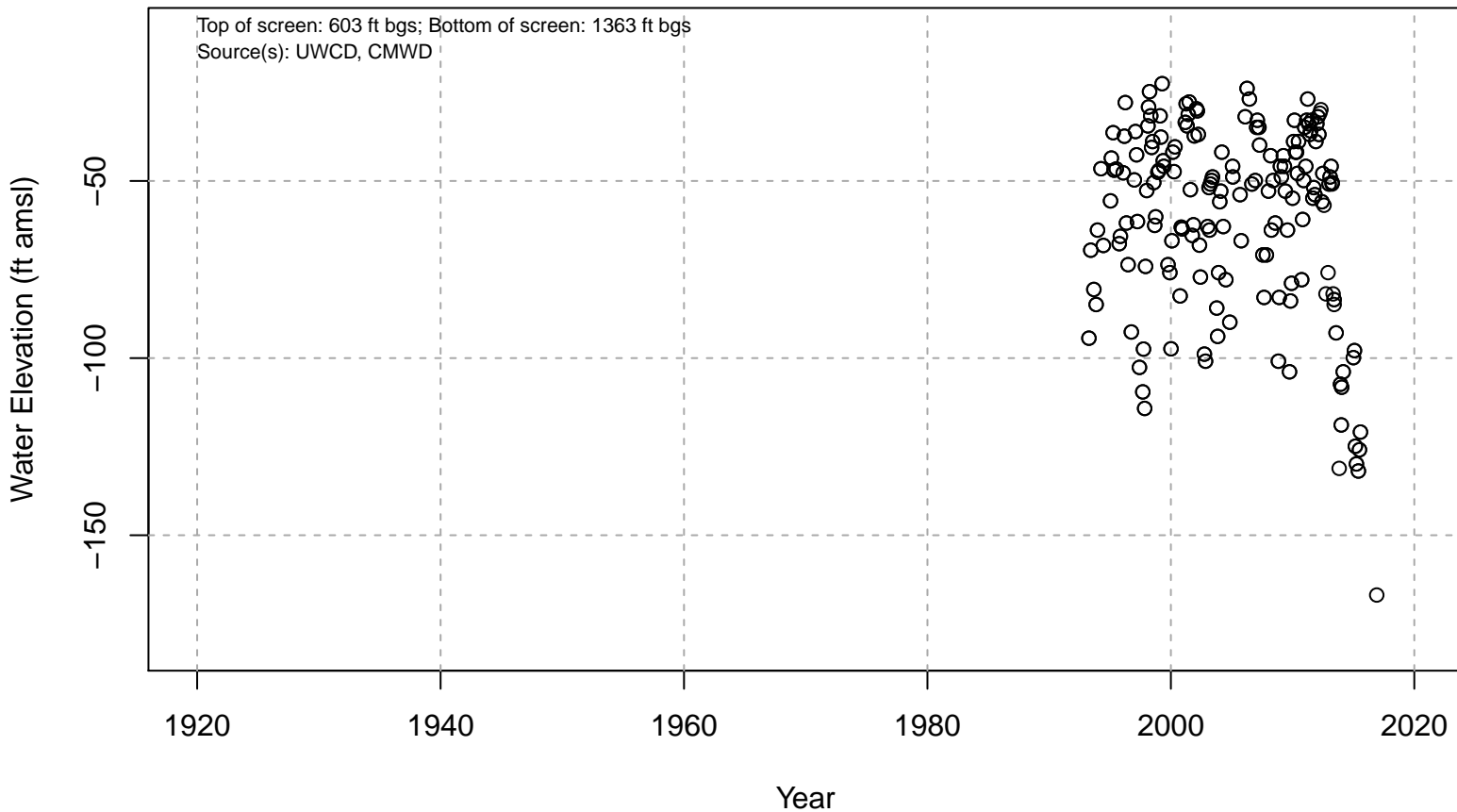


01N21W08F01S

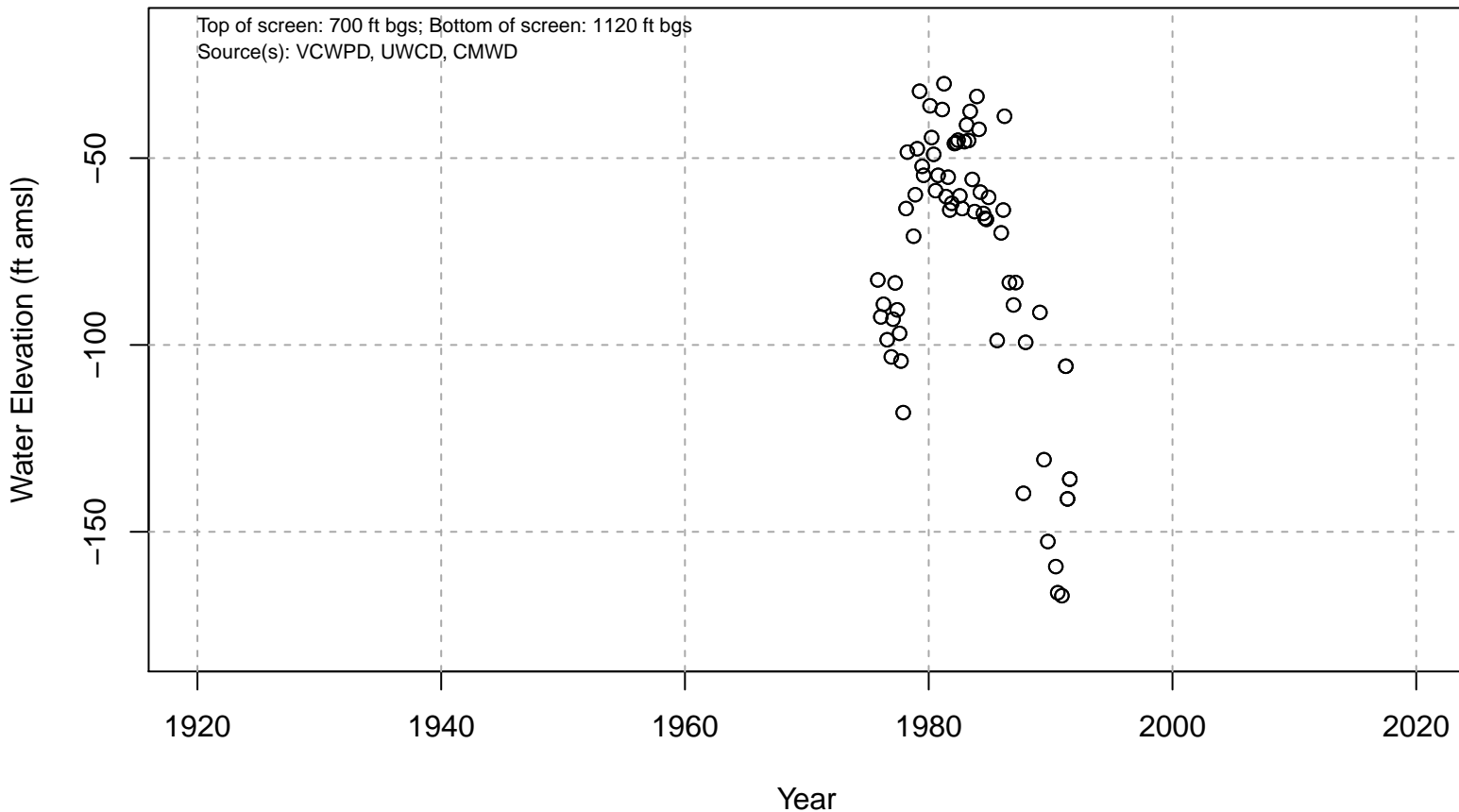


Basin: Oxnard; Screened Aquifer: Multiple; Screened Aquifer System: Undesignated

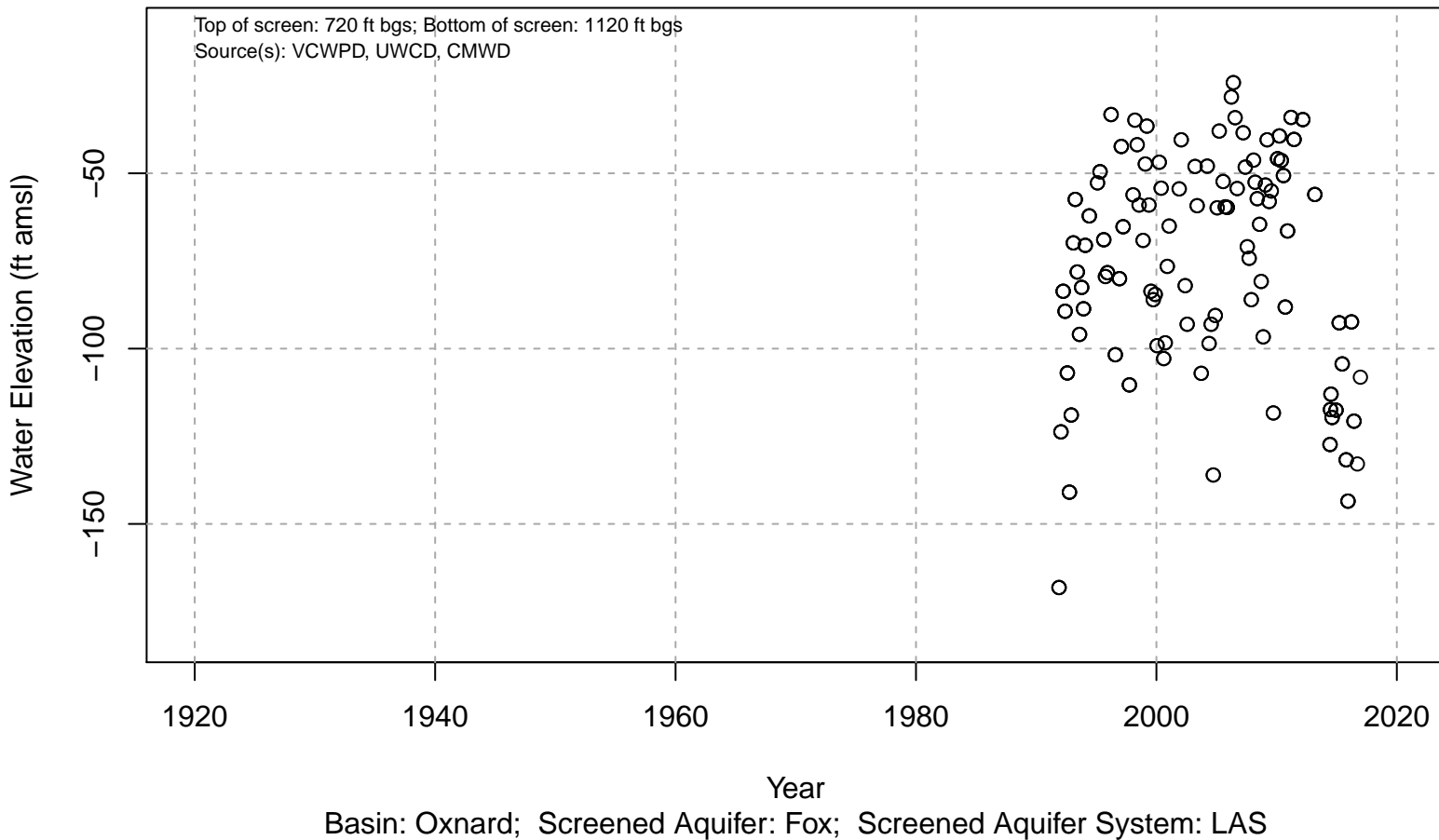
01N21W08R01S



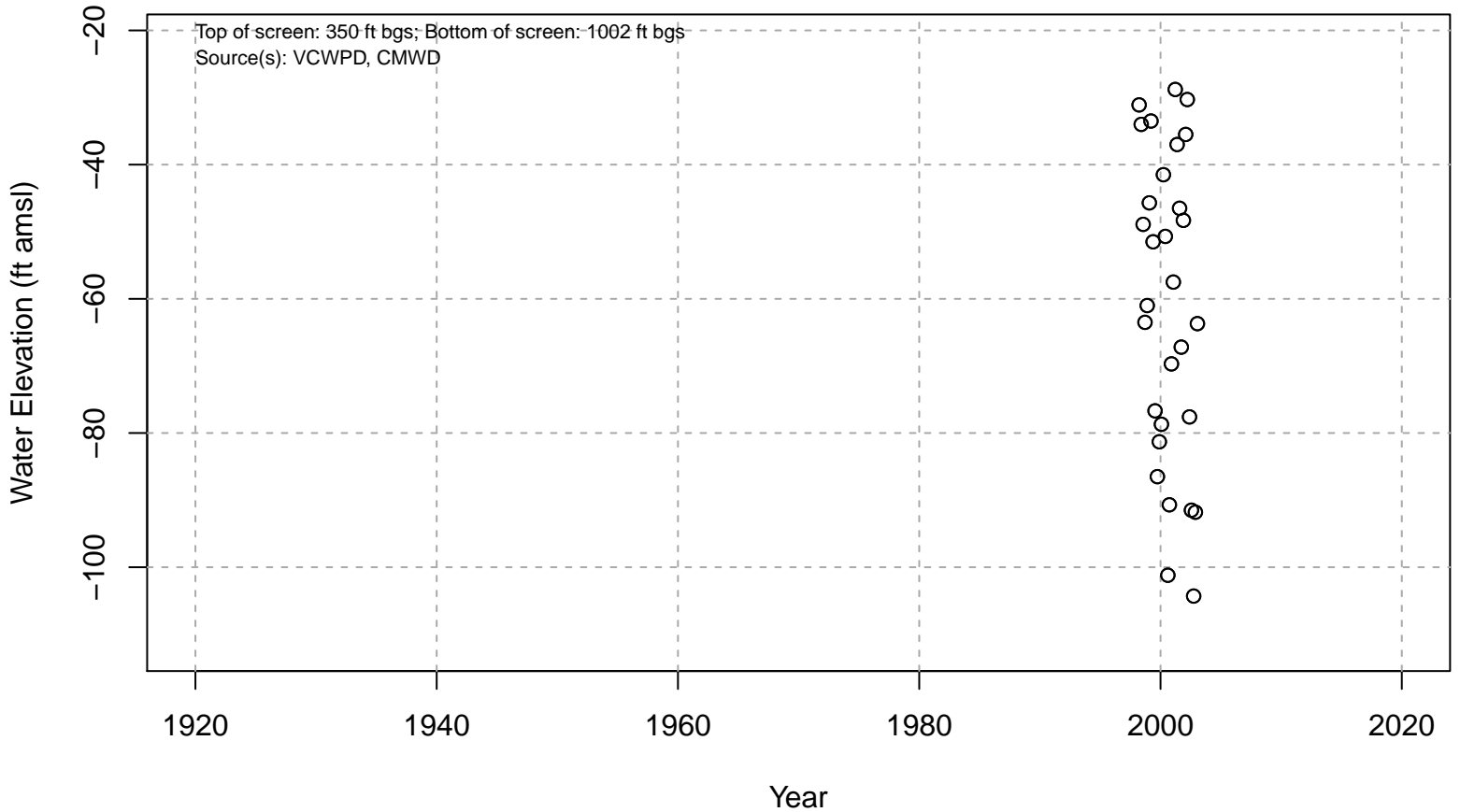
01N21W09C03S



01N21W09C04S

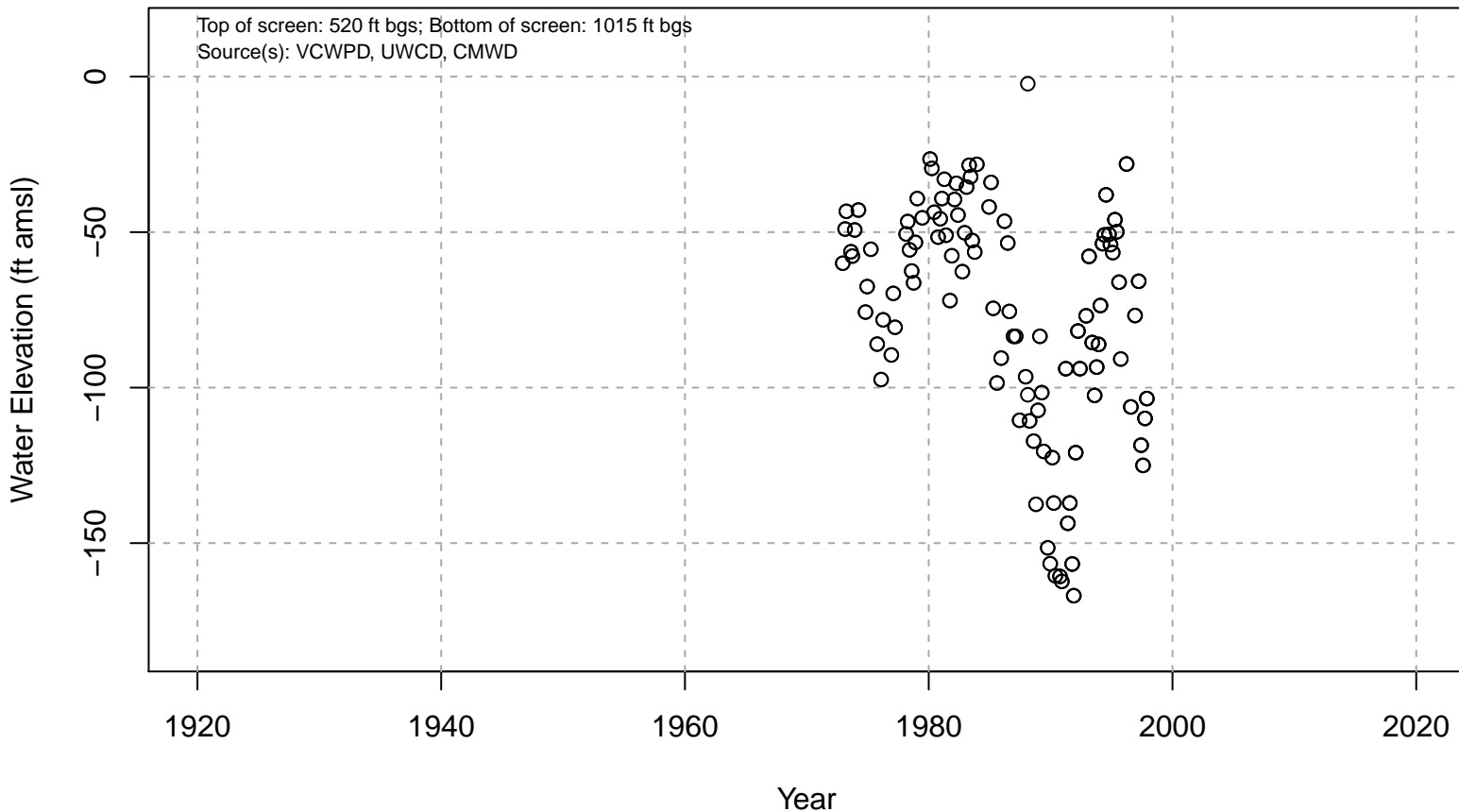


01N21W15P01S

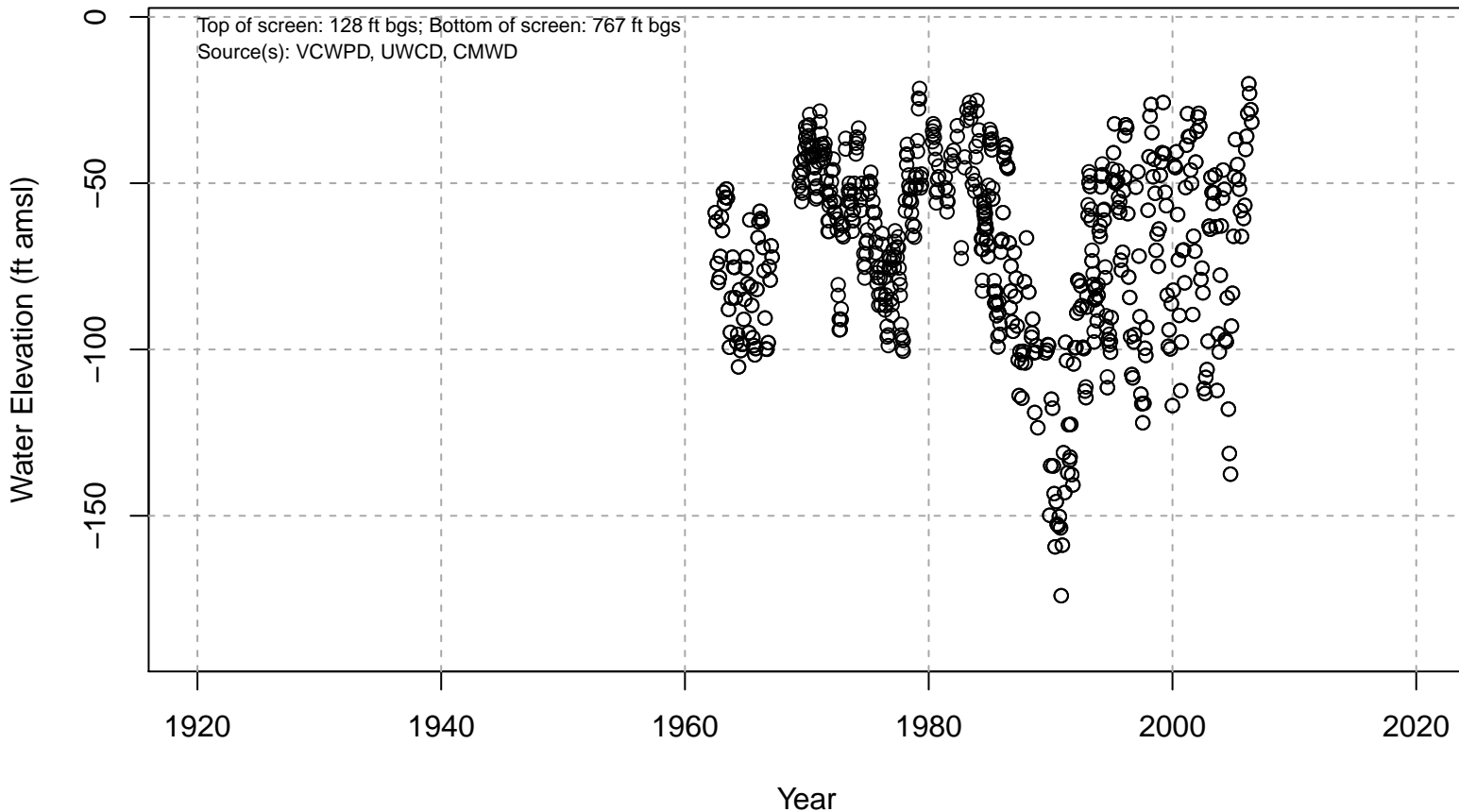


Basin: Oxnard; Screened Aquifer: Multiple; Screened Aquifer System: Undesignated

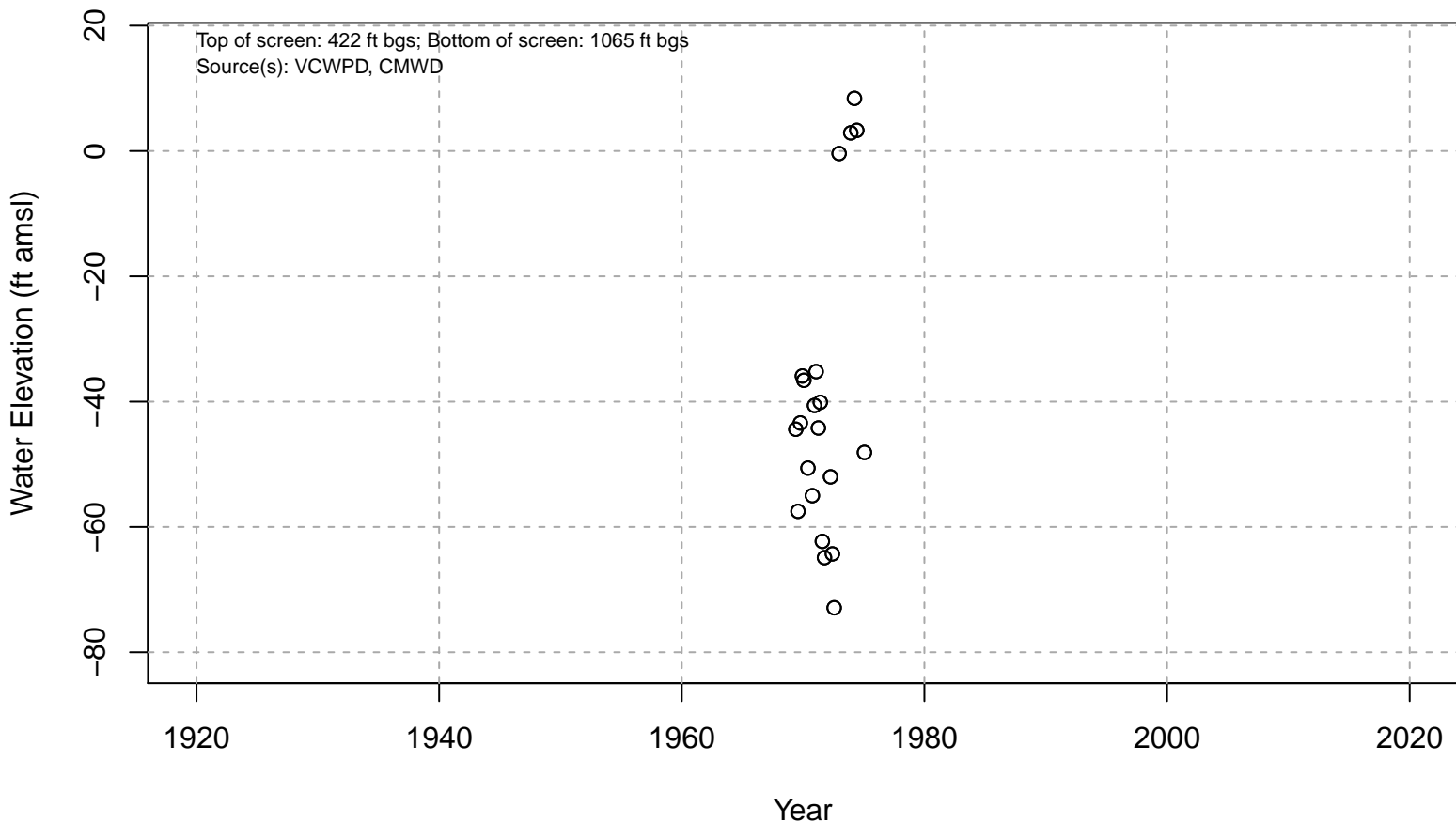
01N21W15P02S



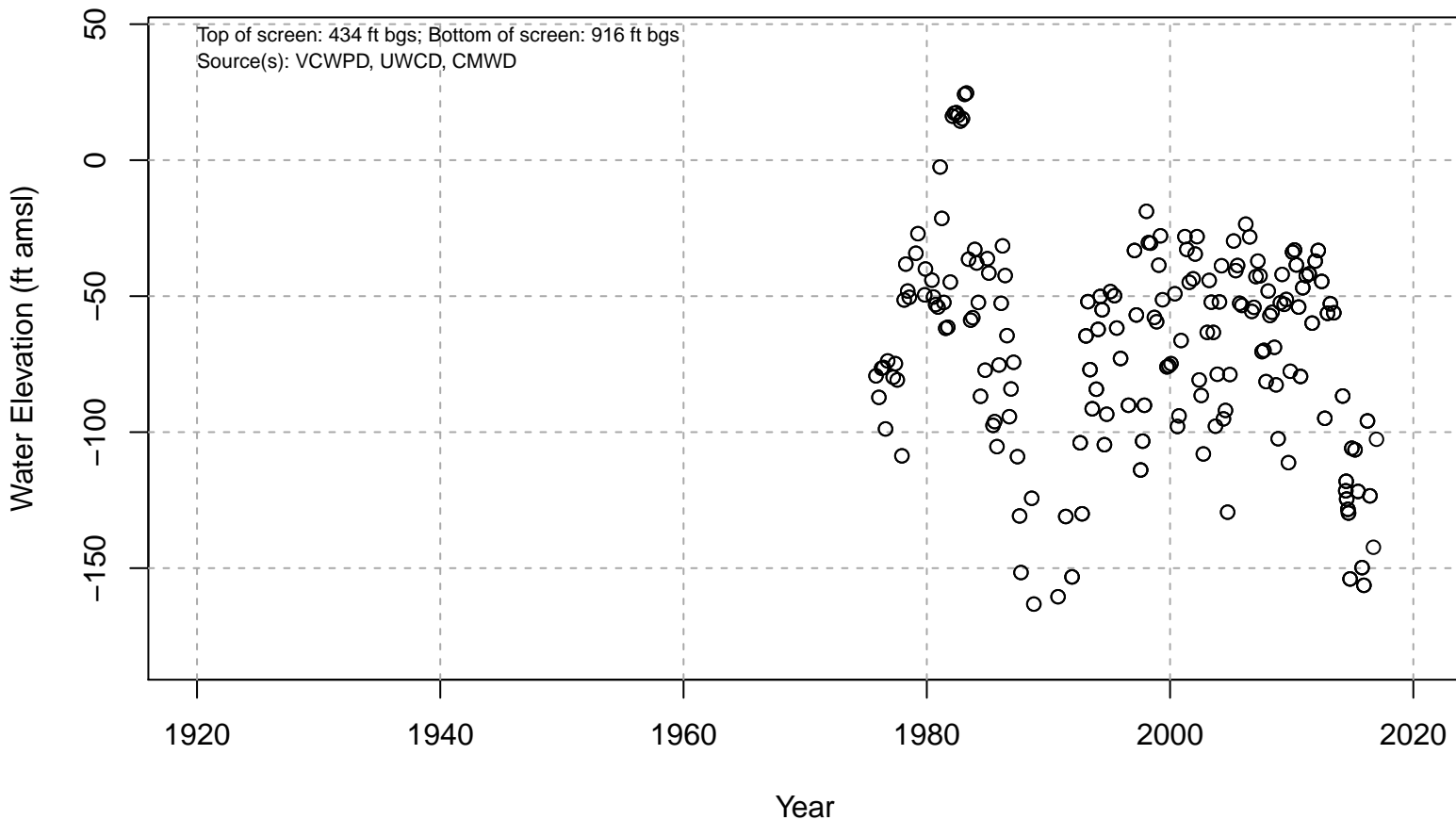
01N21W15Q02S



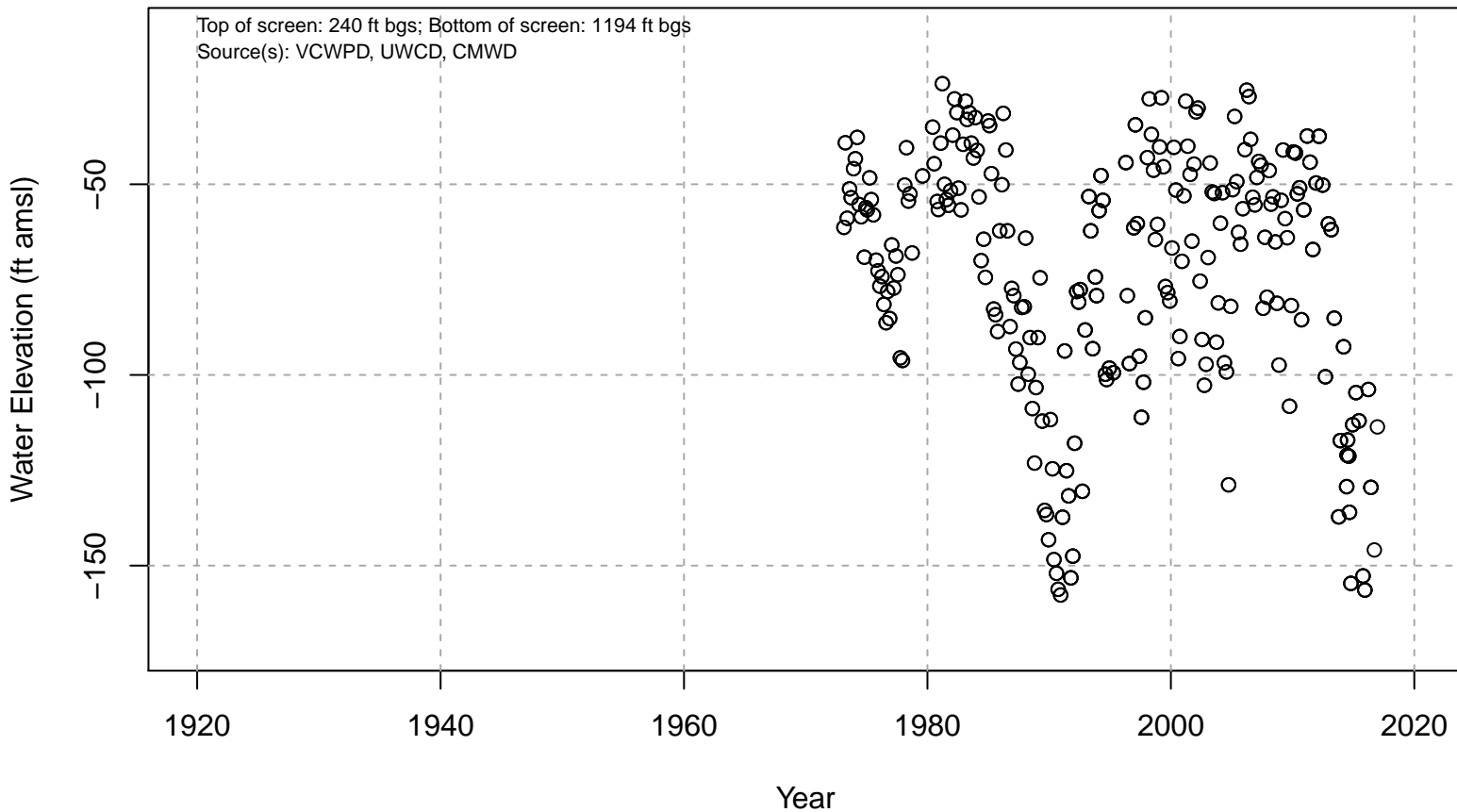
01N21W16A02S



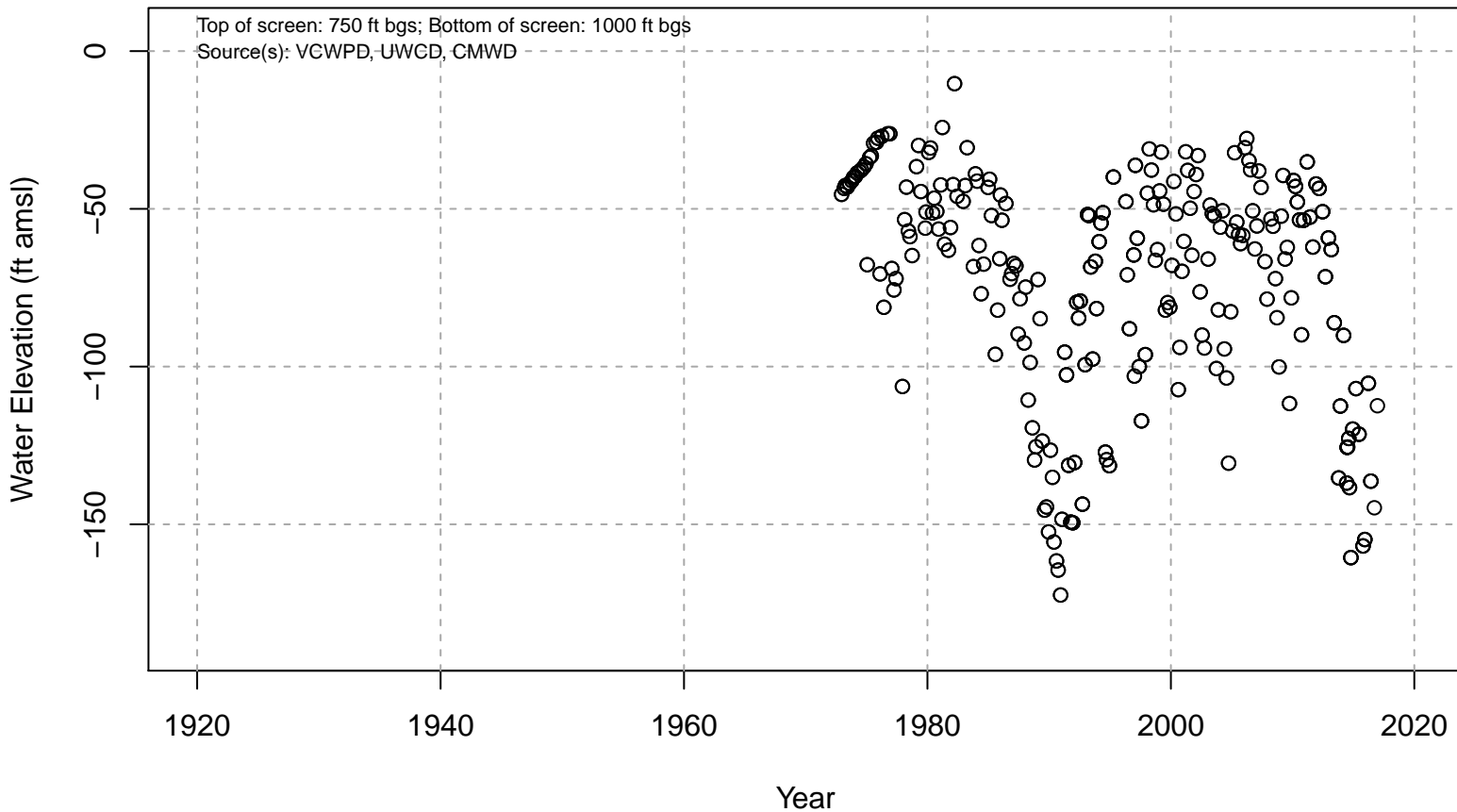
01N21W16A04S



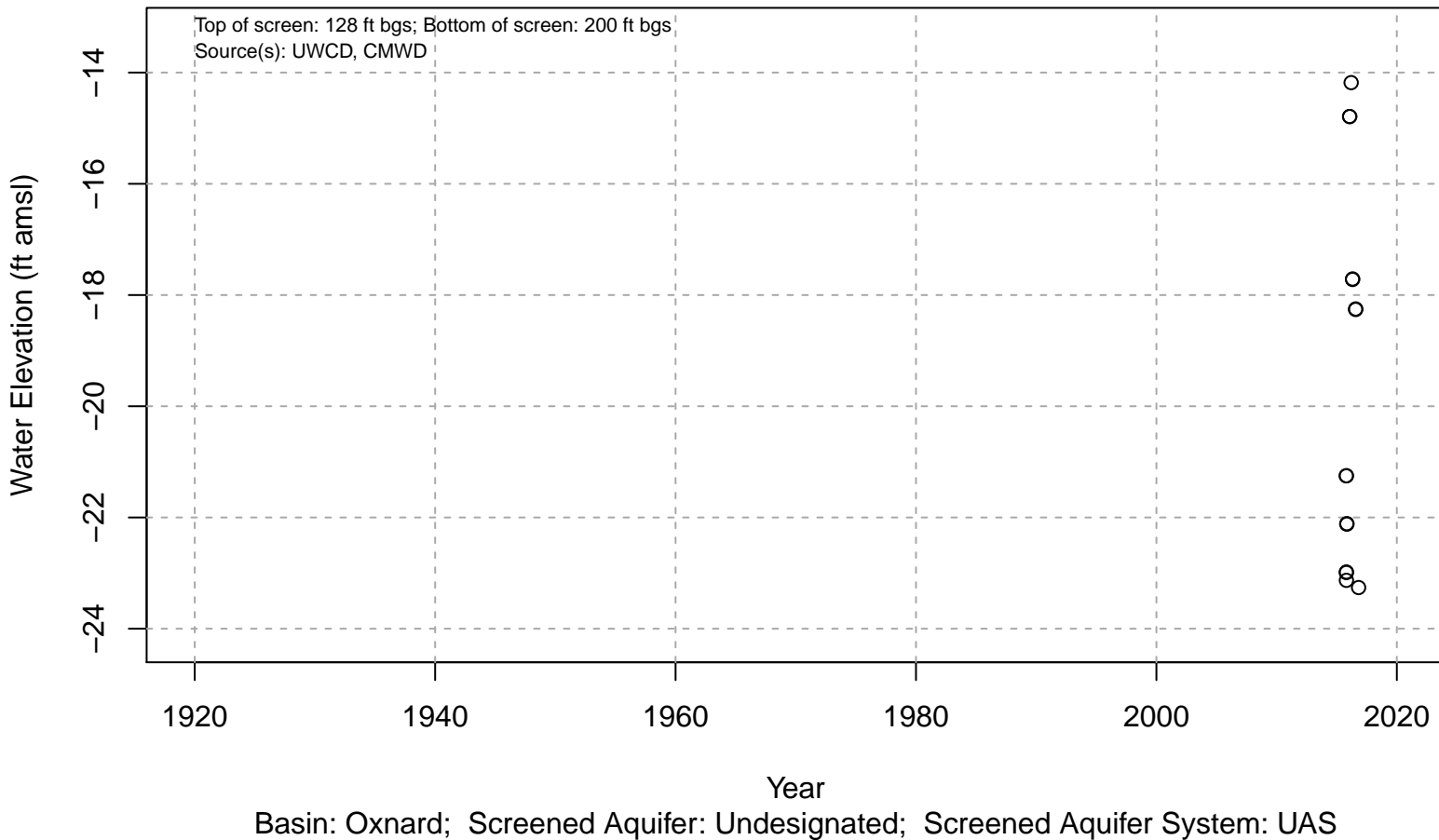
01N21W16M01S



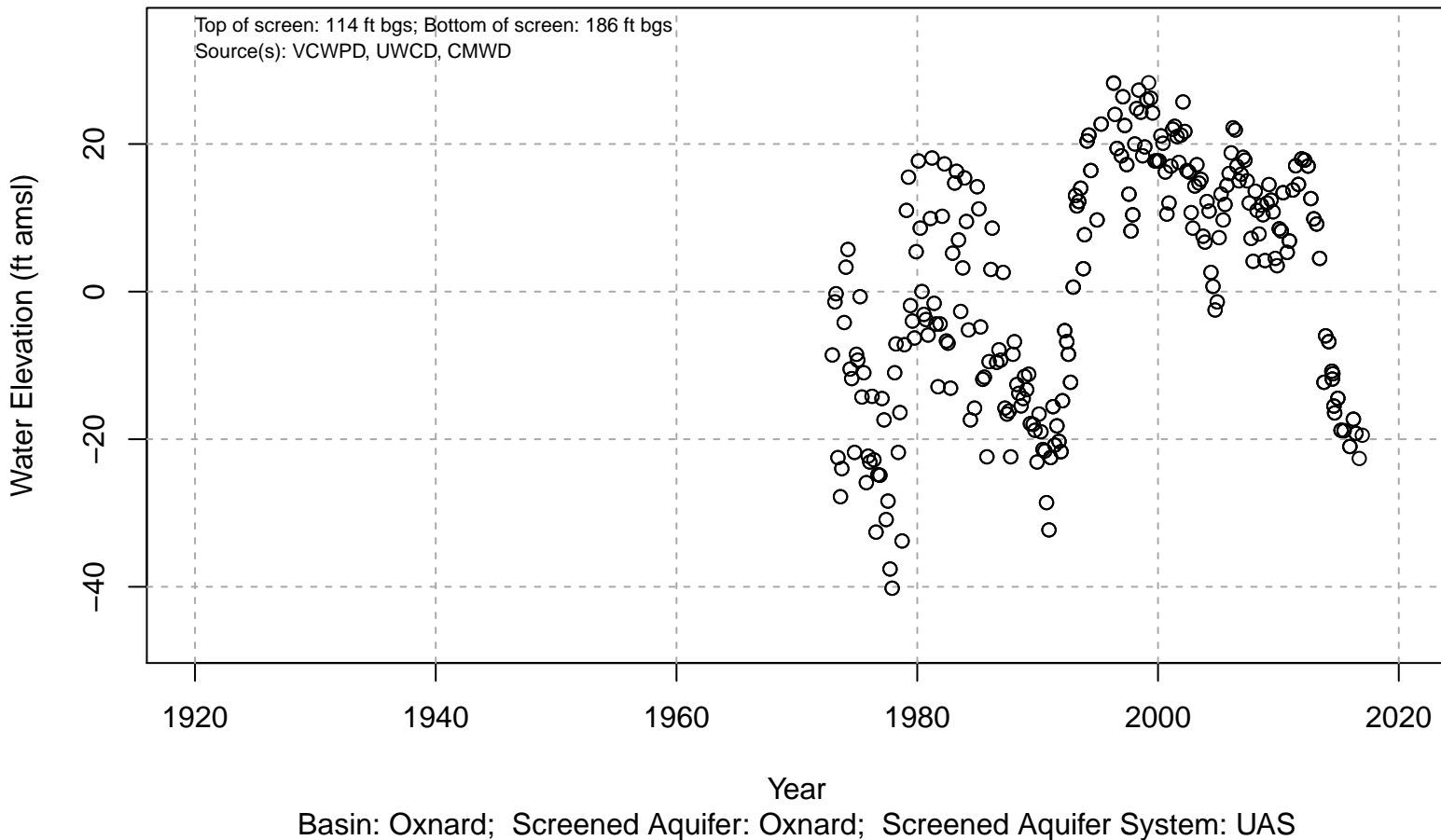
01N21W16P03S



01N21W17C02S



01N21W17D02S

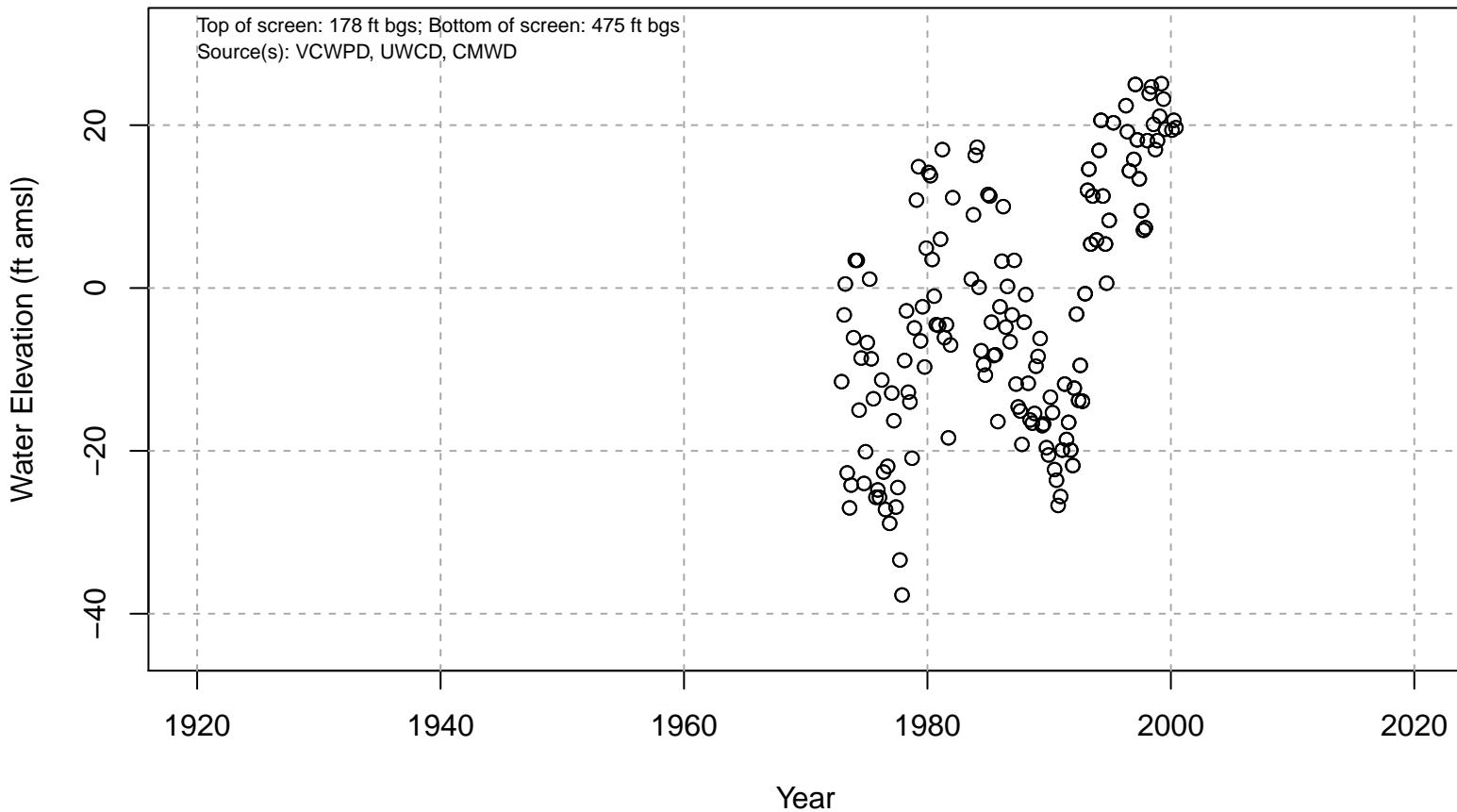


01N21W17E01S

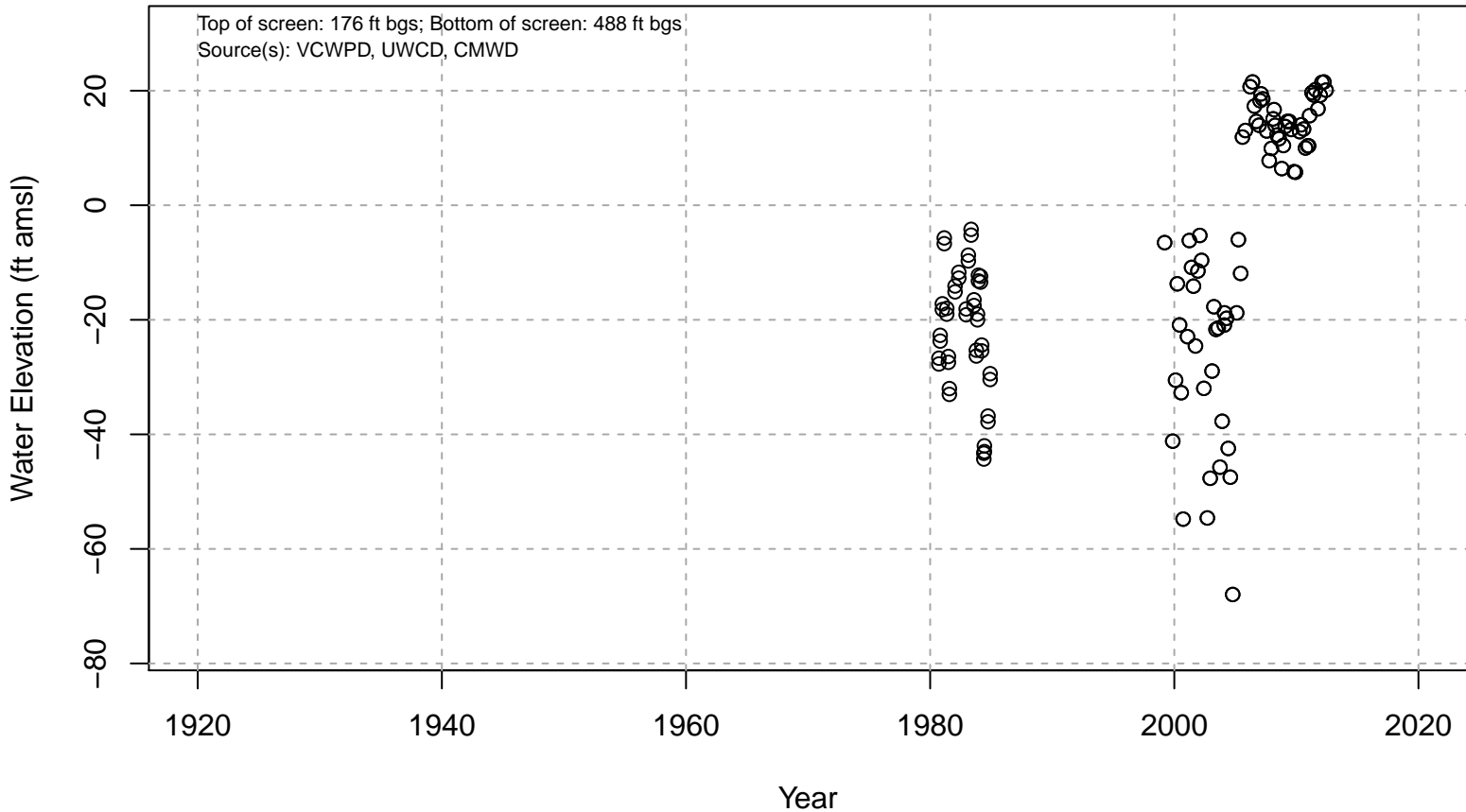


Basin: Oxnard; Screened Aquifer: Undesignated; Screened Aquifer System: UAS

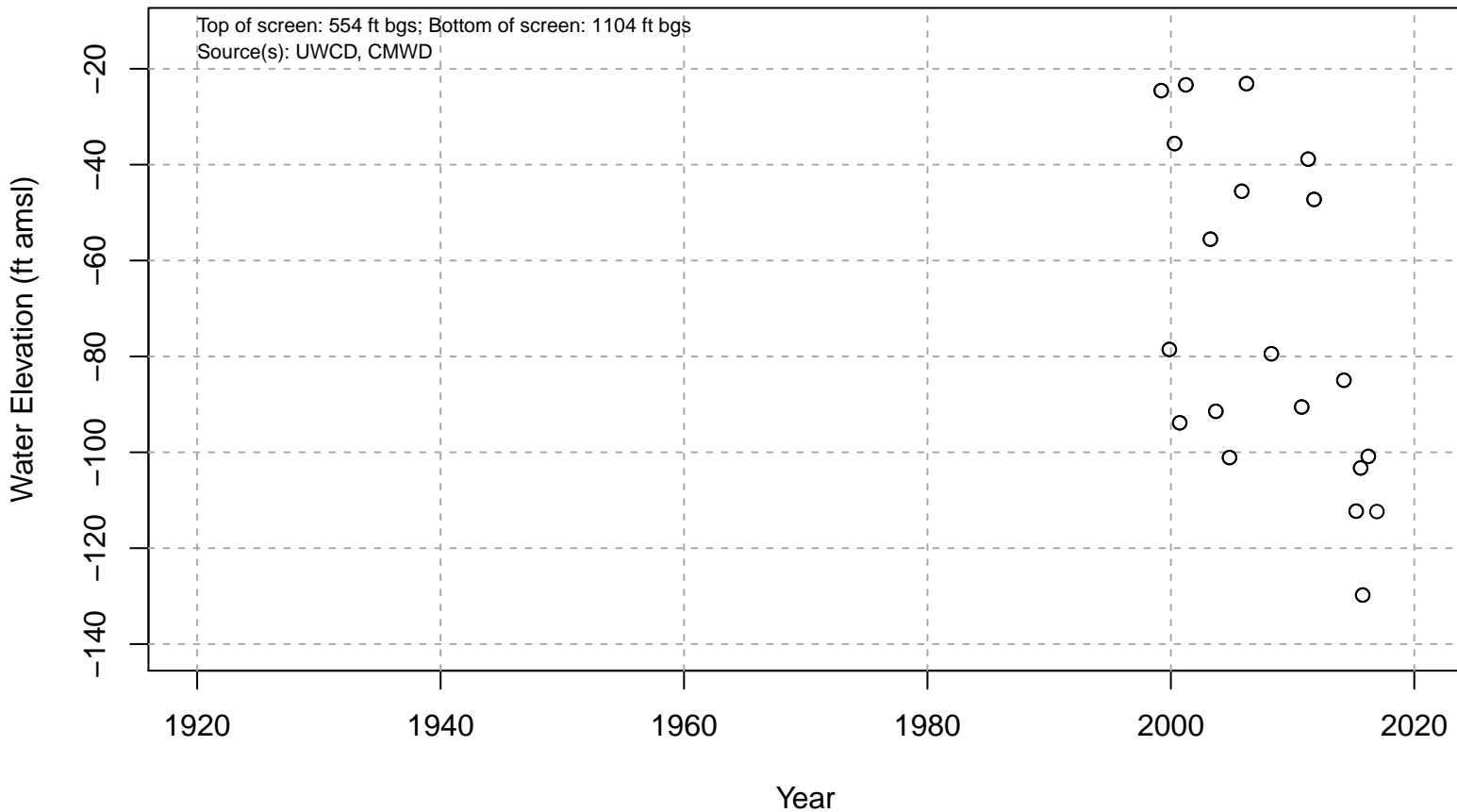
01N21W17G01S



01N21W17G02S

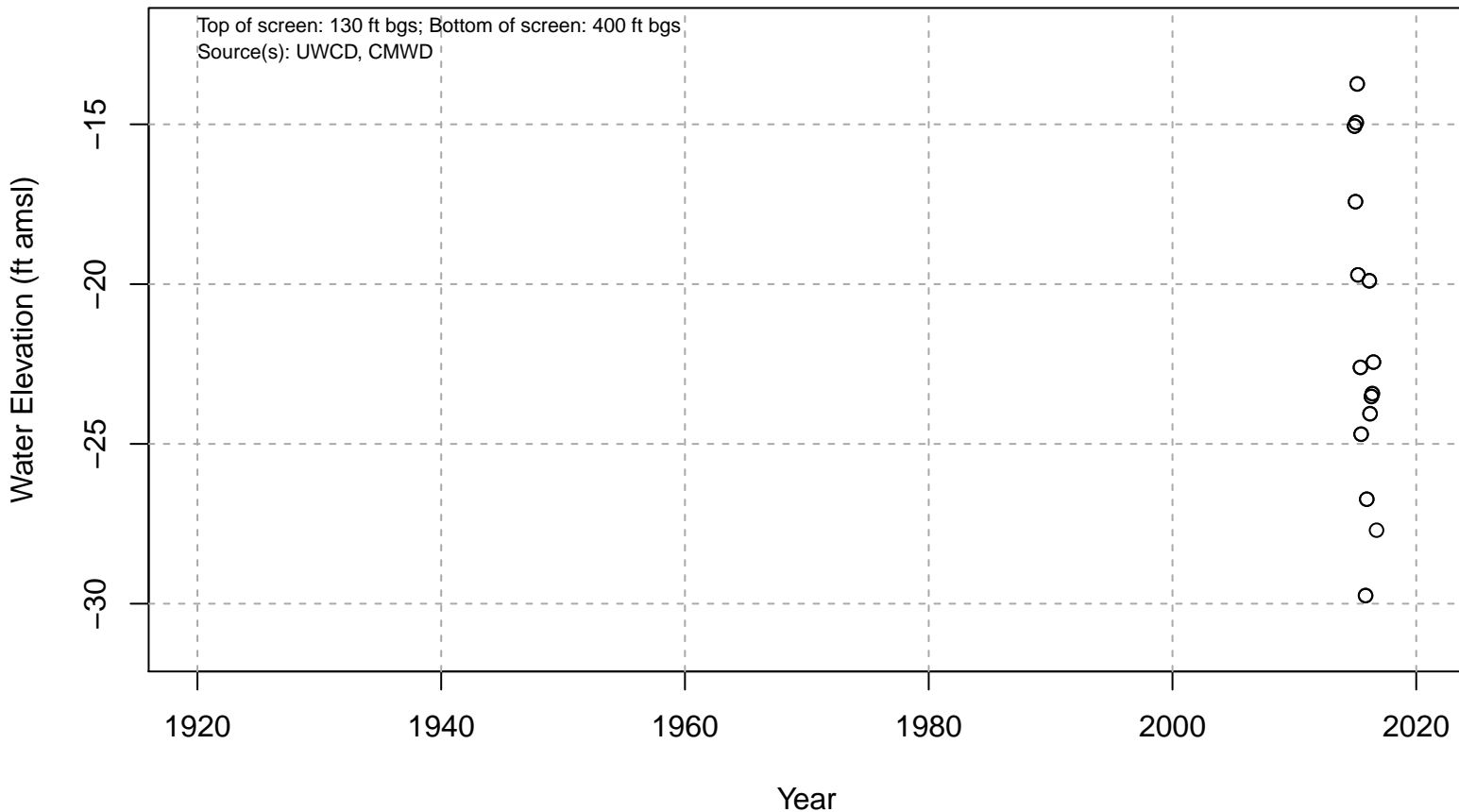


01N21W17G03S

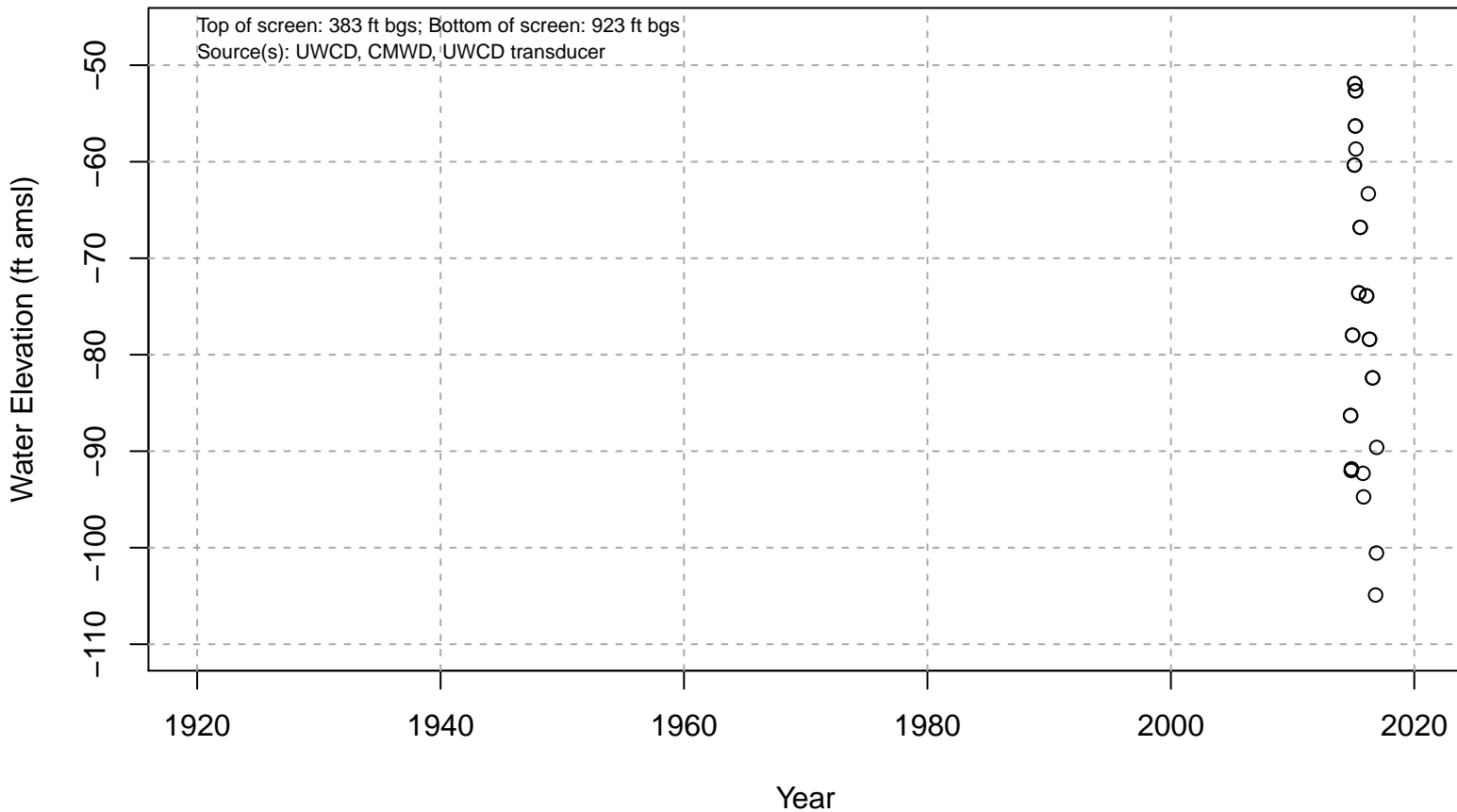


Basin: Oxnard; Screened Aquifer: Multiple; Screened Aquifer System: LAS

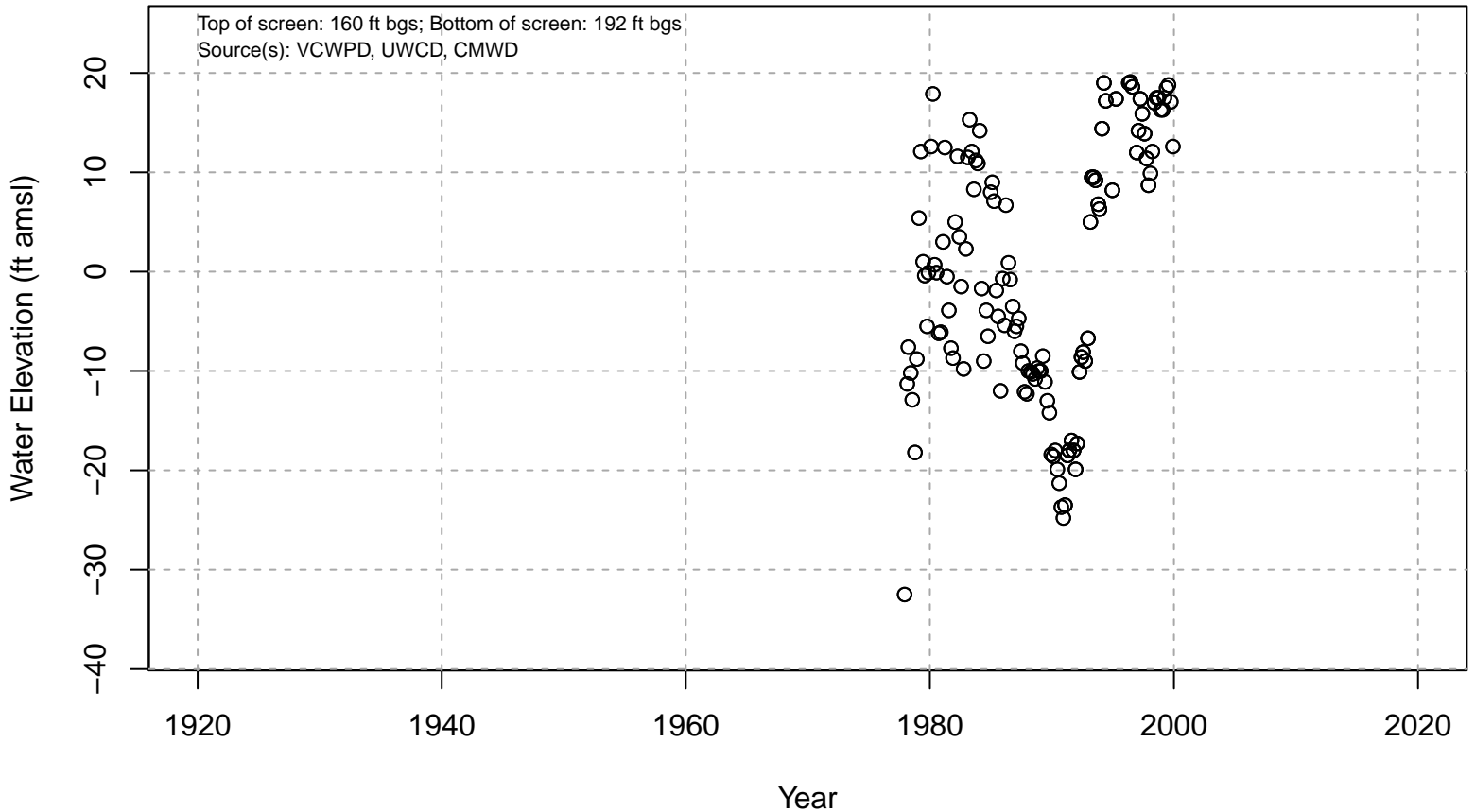
01N21W18A04S



01N21W18L05S



01N21W18Q01S

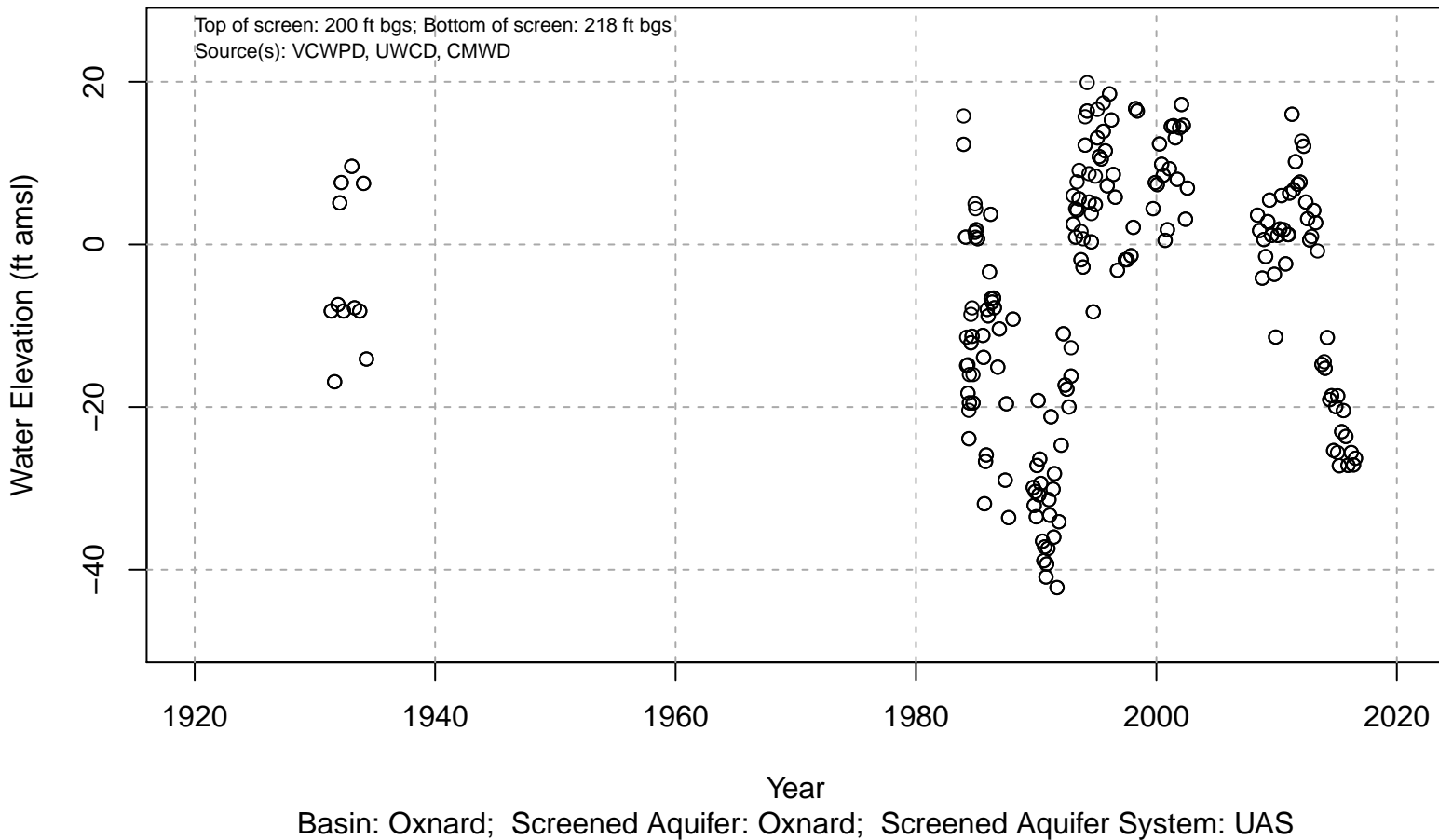


01N21W19A01S

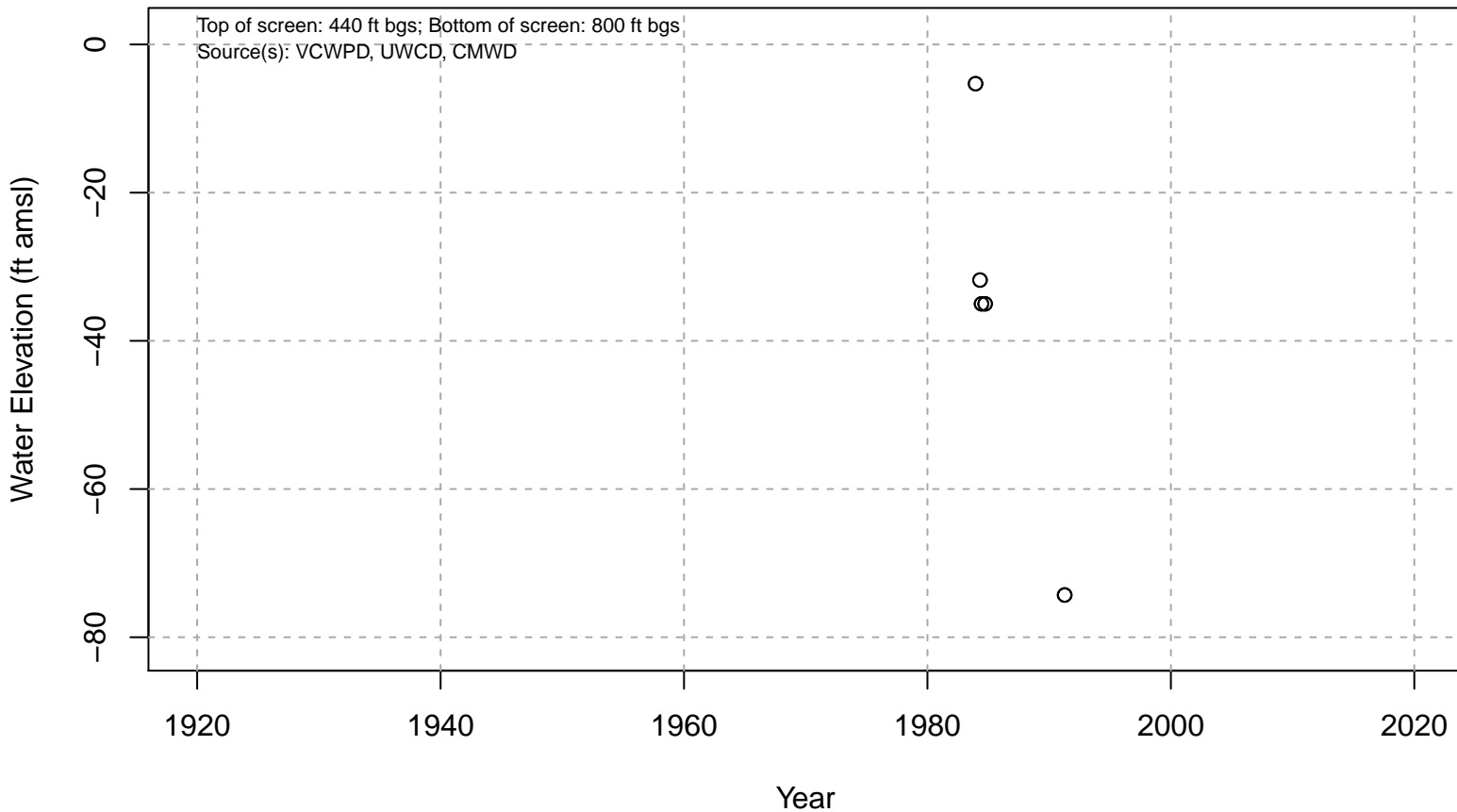


Basin: Oxnard; Screened Aquifer: Undesignated; Screened Aquifer System: Undesignated

01N21W19C01S

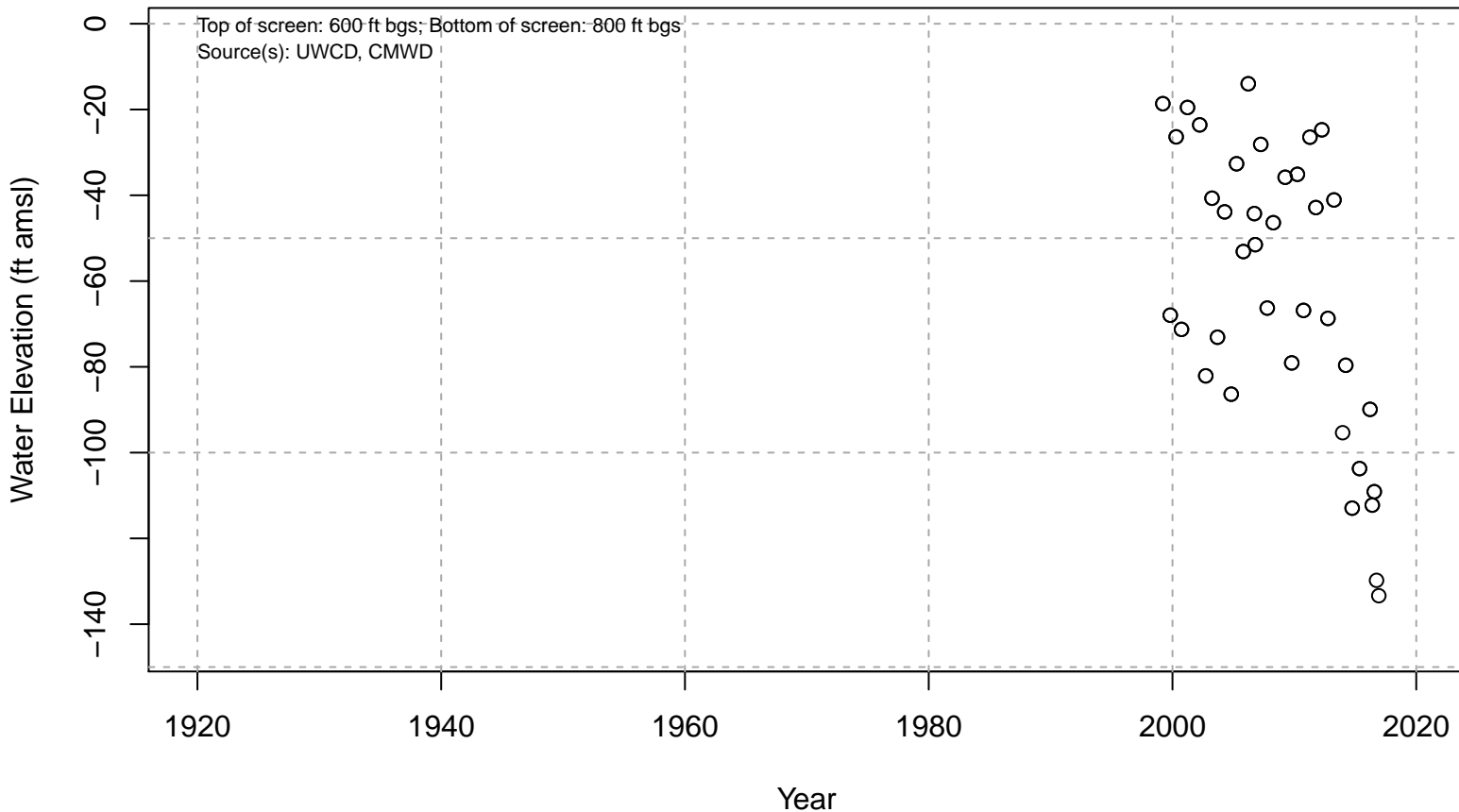


01N21W19C02S

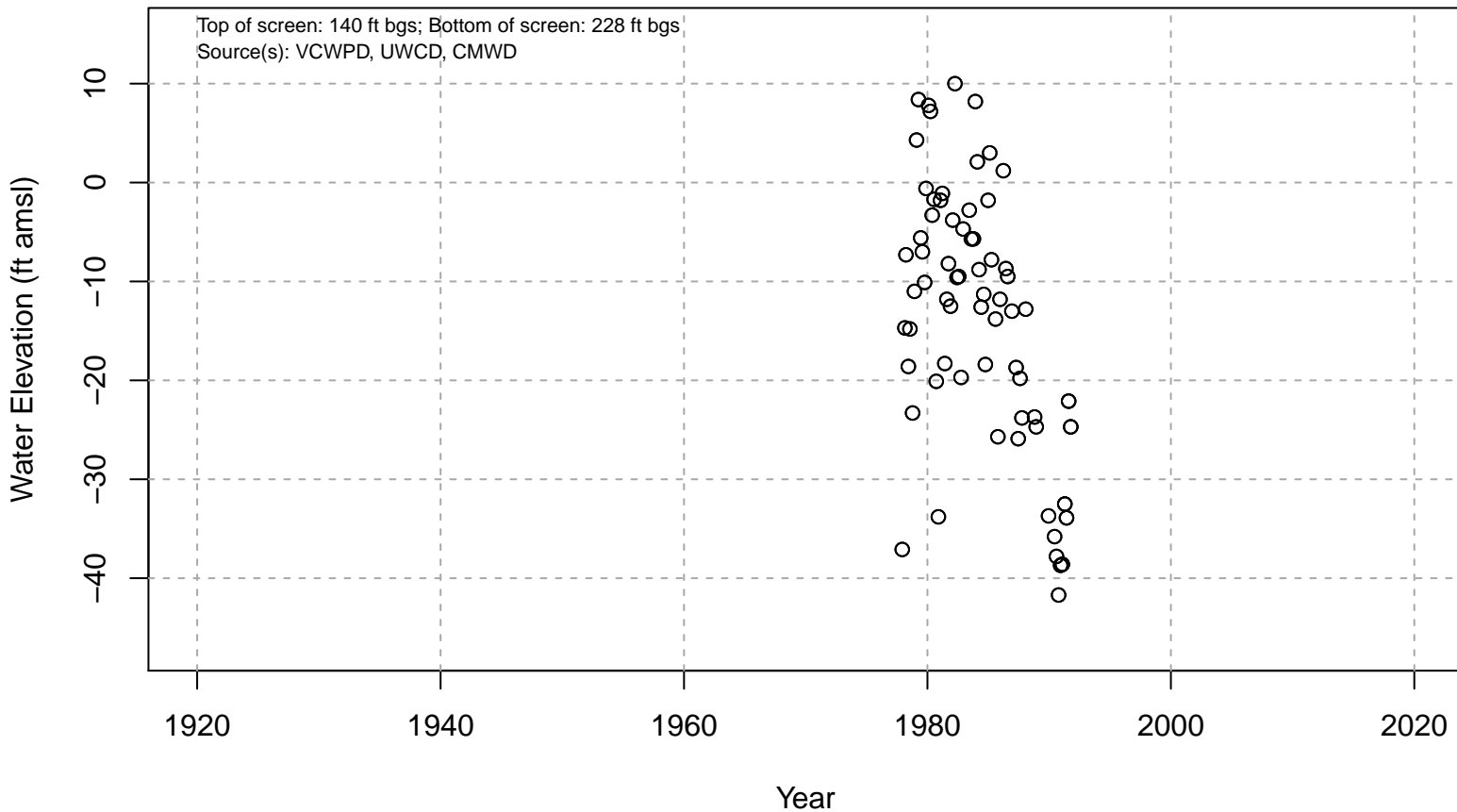


Basin: Oxnard; Screened Aquifer: Multiple; Screened Aquifer System: LAS

01N21W19J05S

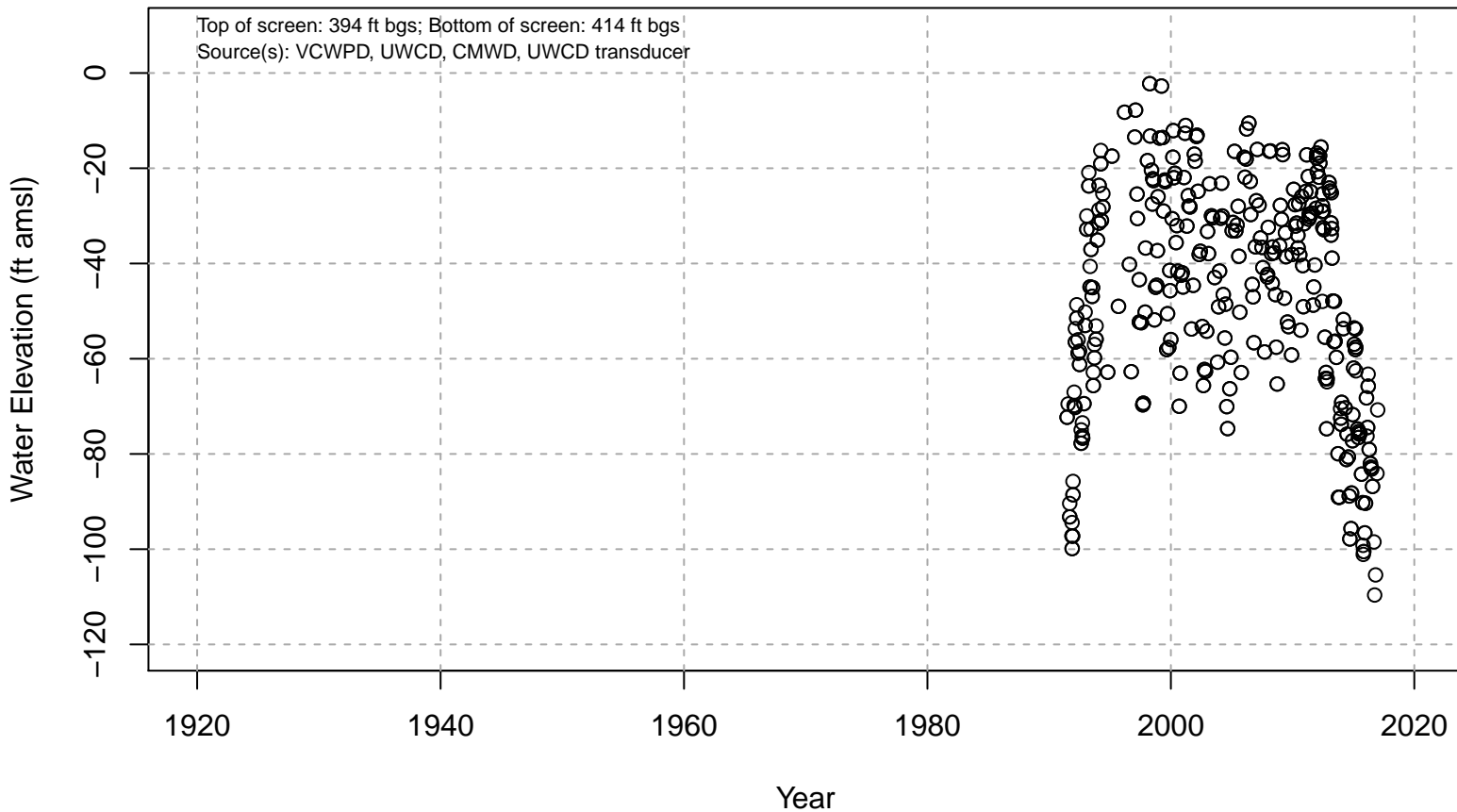


01N21W19K10S

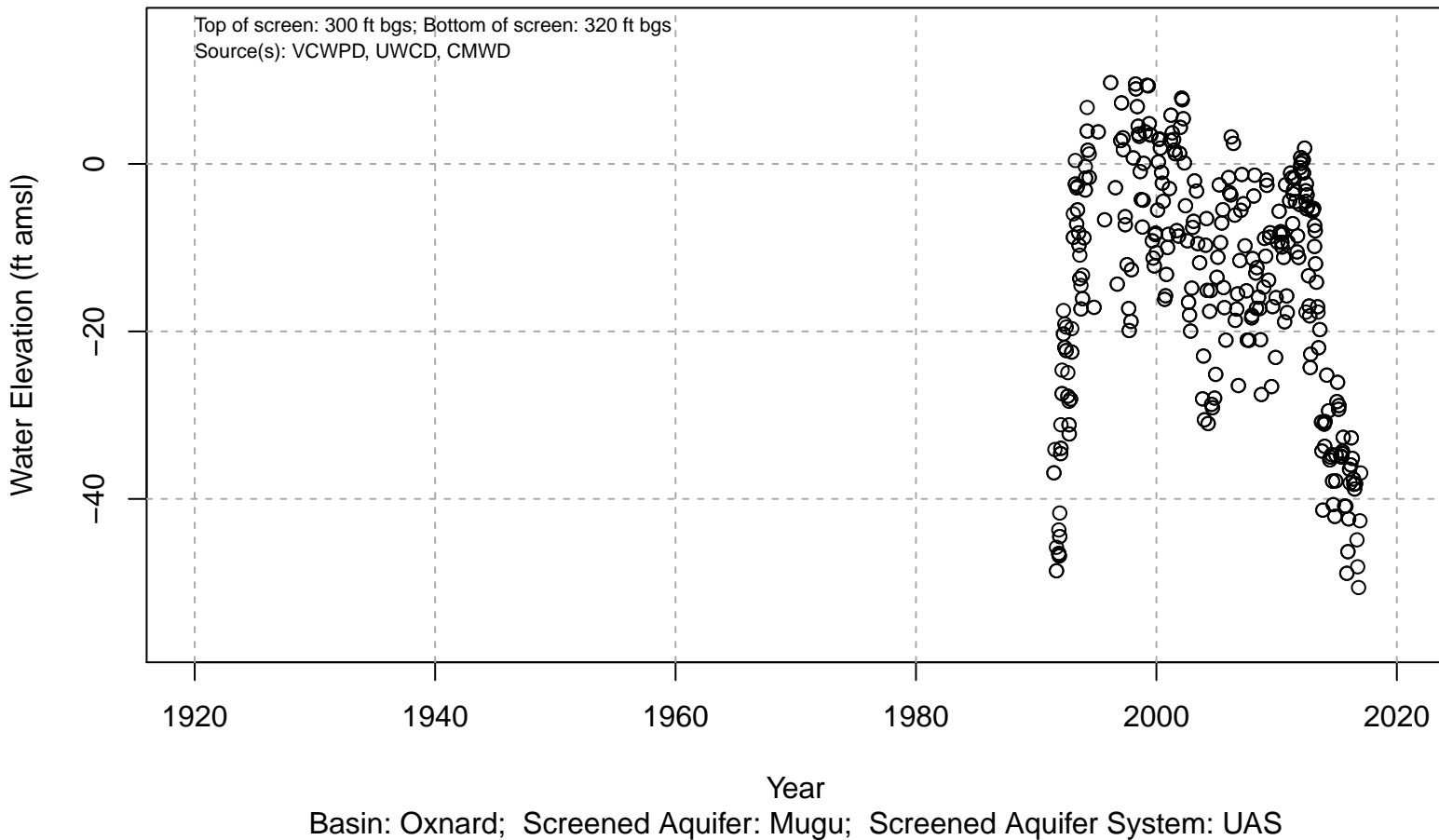


Basin: Oxnard; Screened Aquifer: Oxnard; Screened Aquifer System: UAS

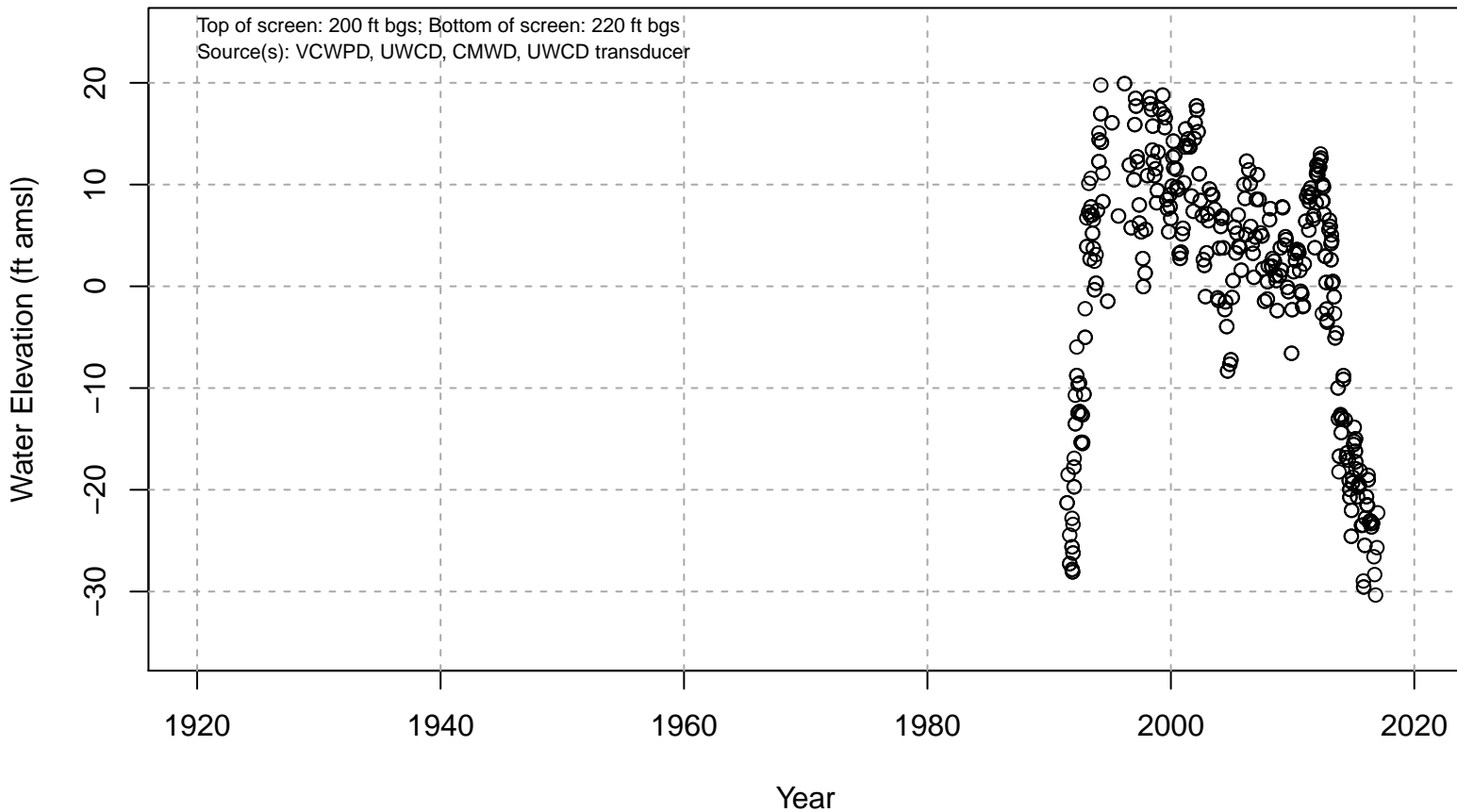
01N21W19L10S



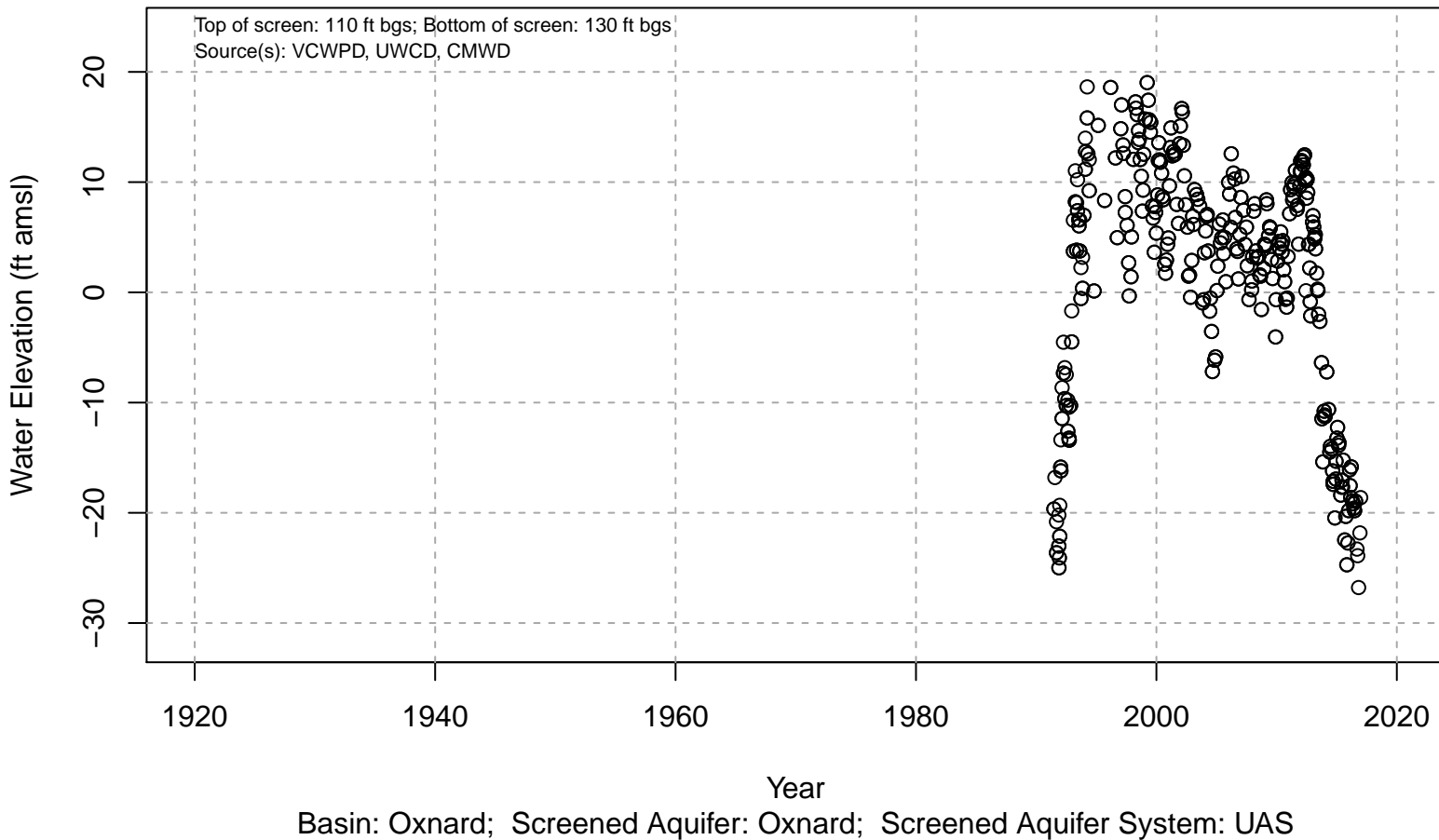
01N21W19L11S



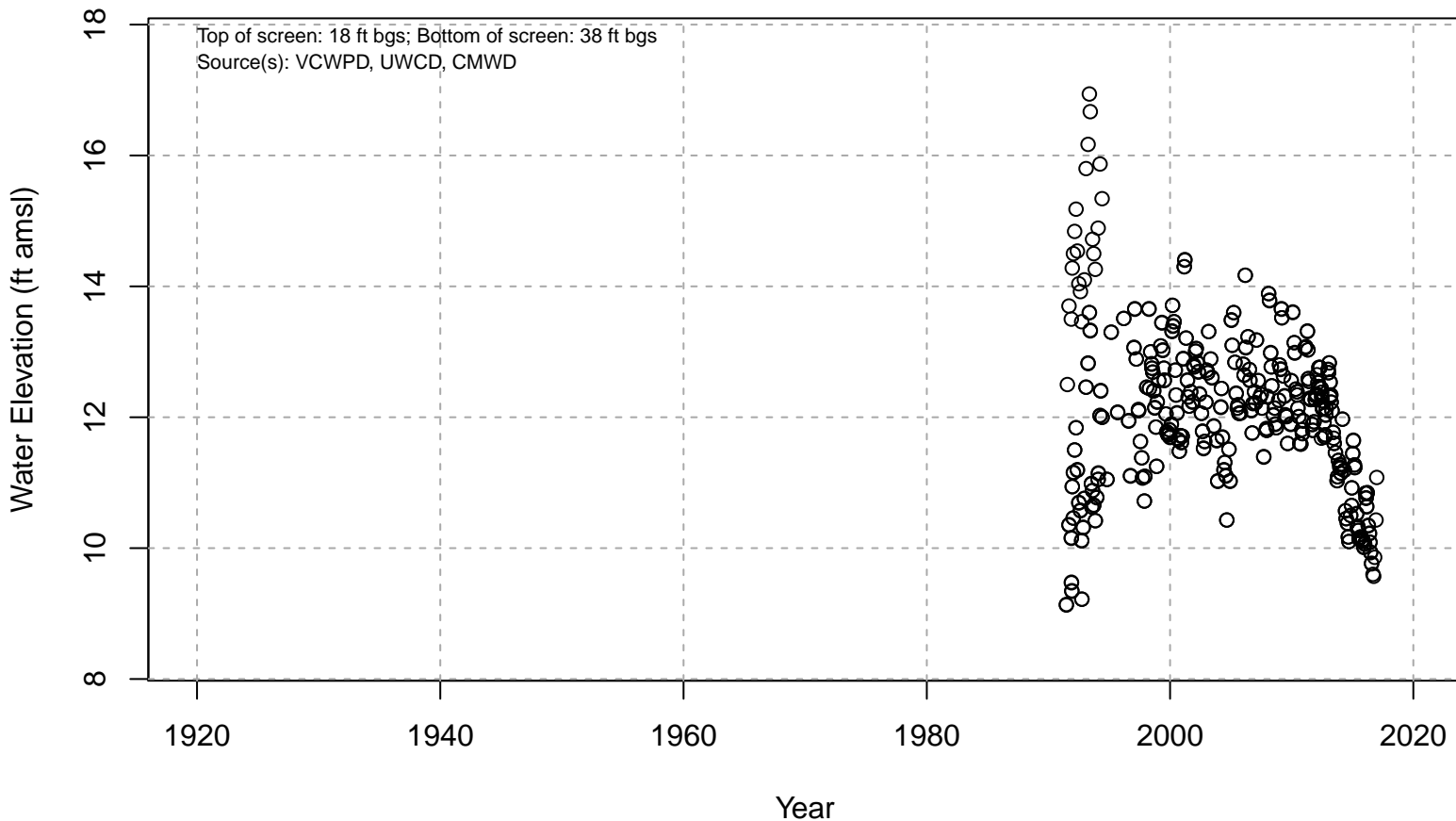
01N21W19L12S



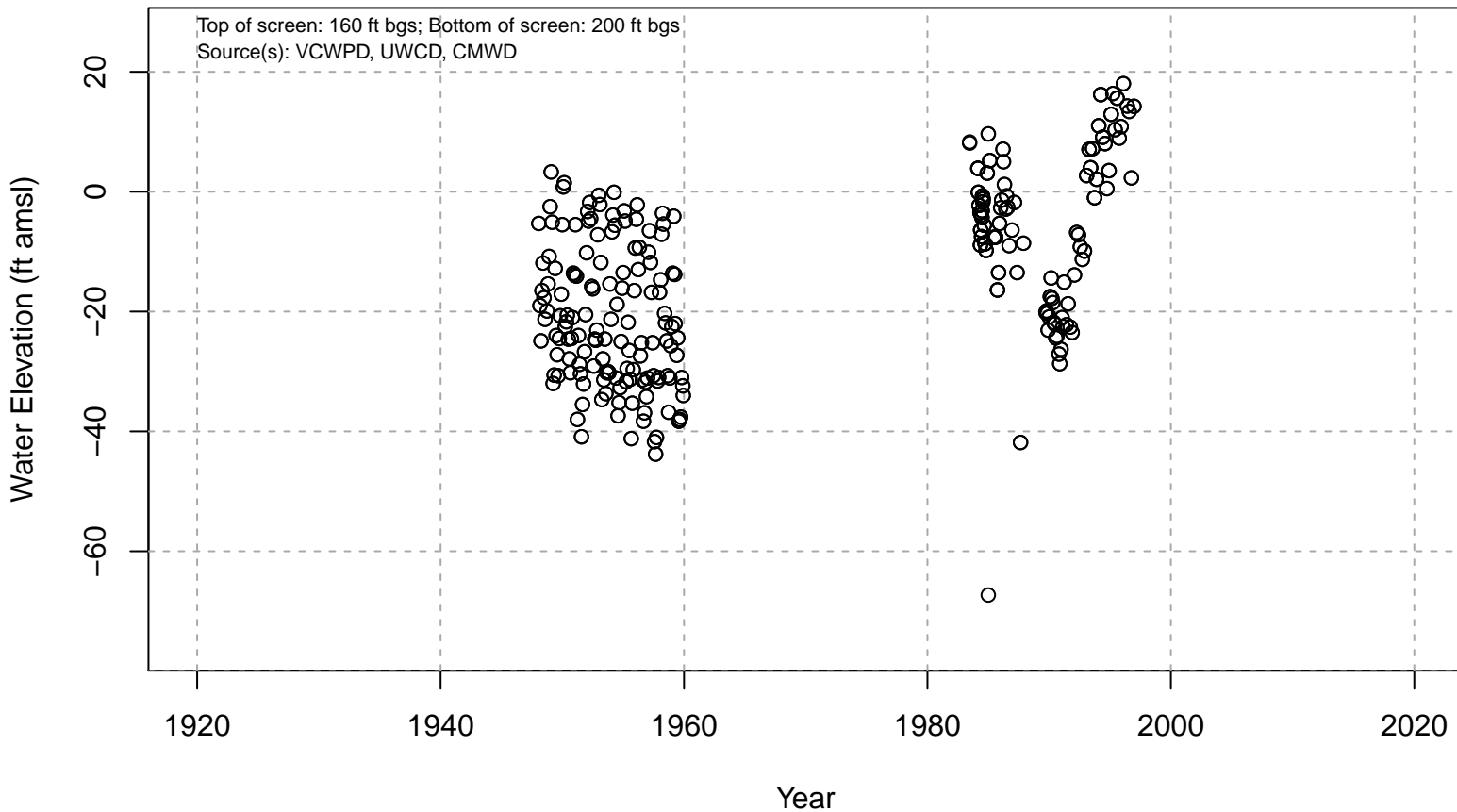
01N21W19L13S



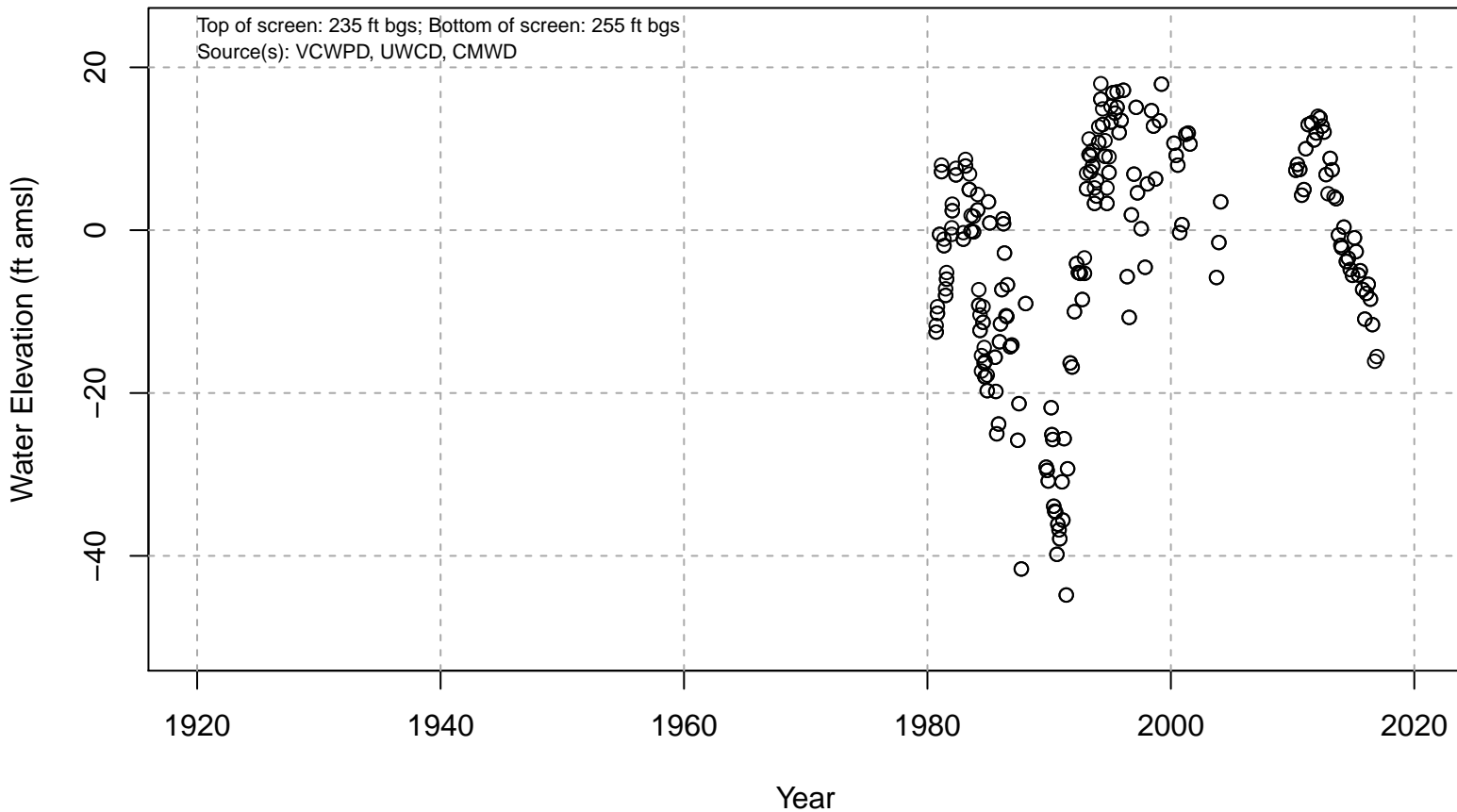
01N21W19L14S



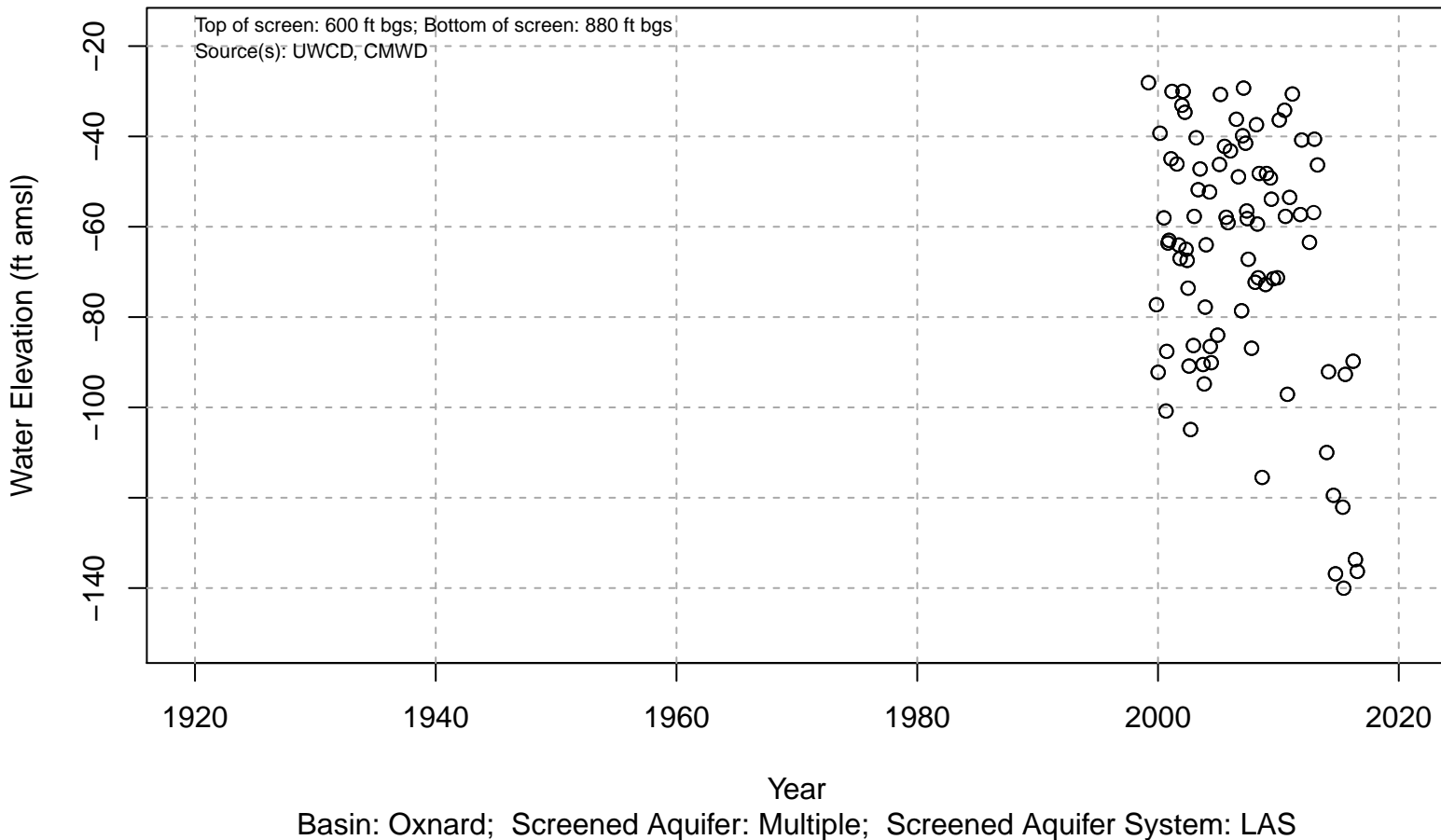
01N21W19N01S



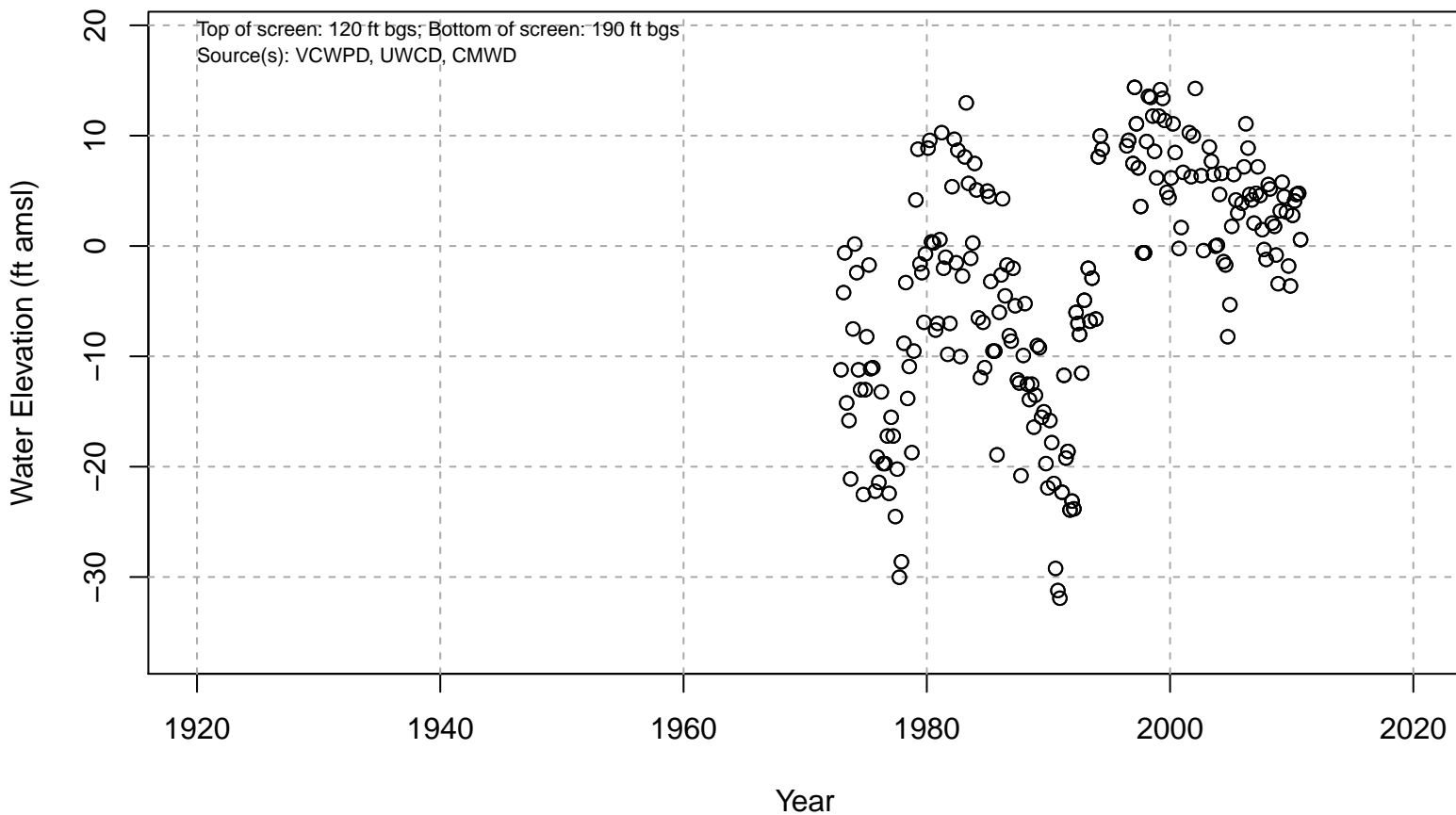
01N21W20C05S



01N21W20K03S

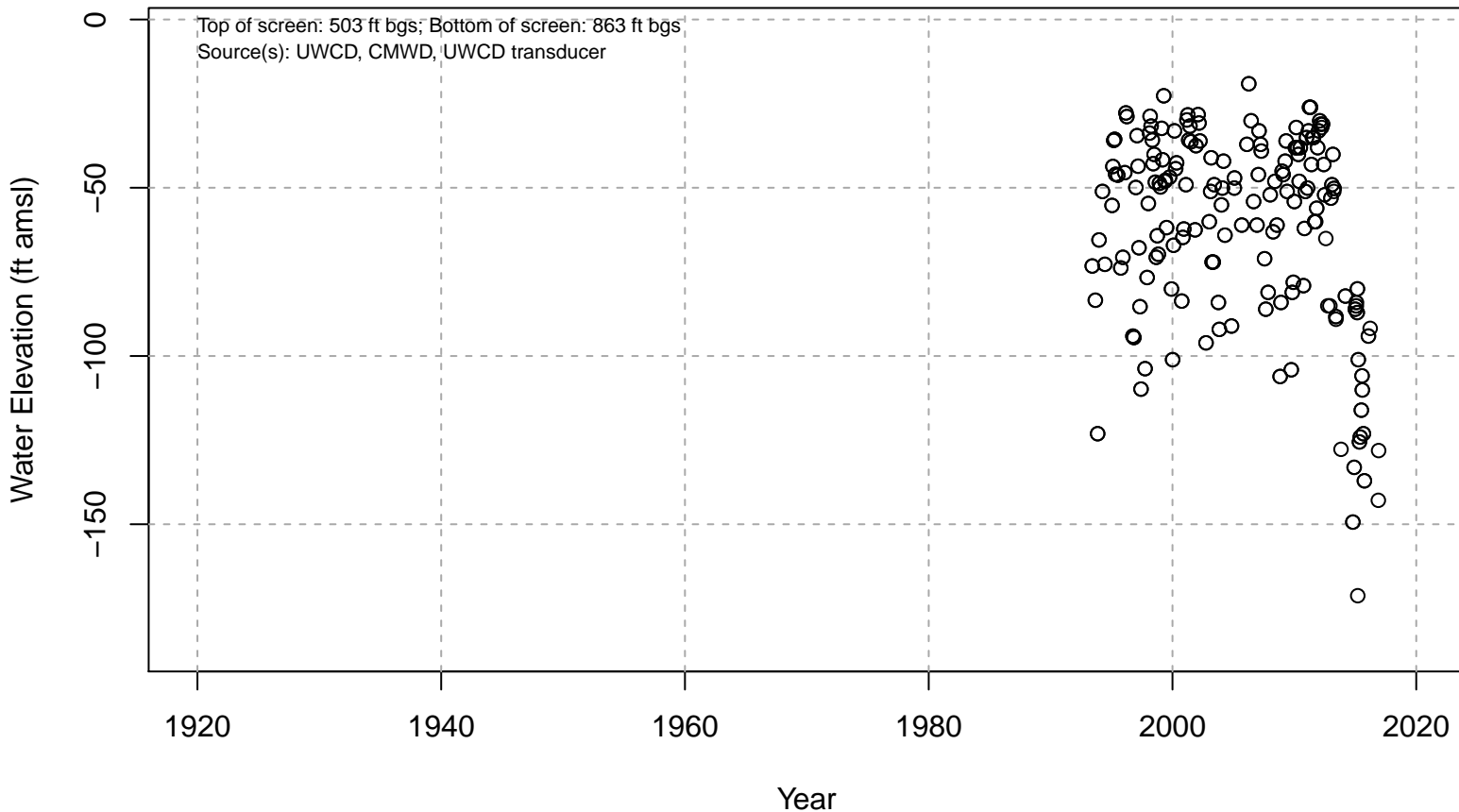


01N21W20N07S

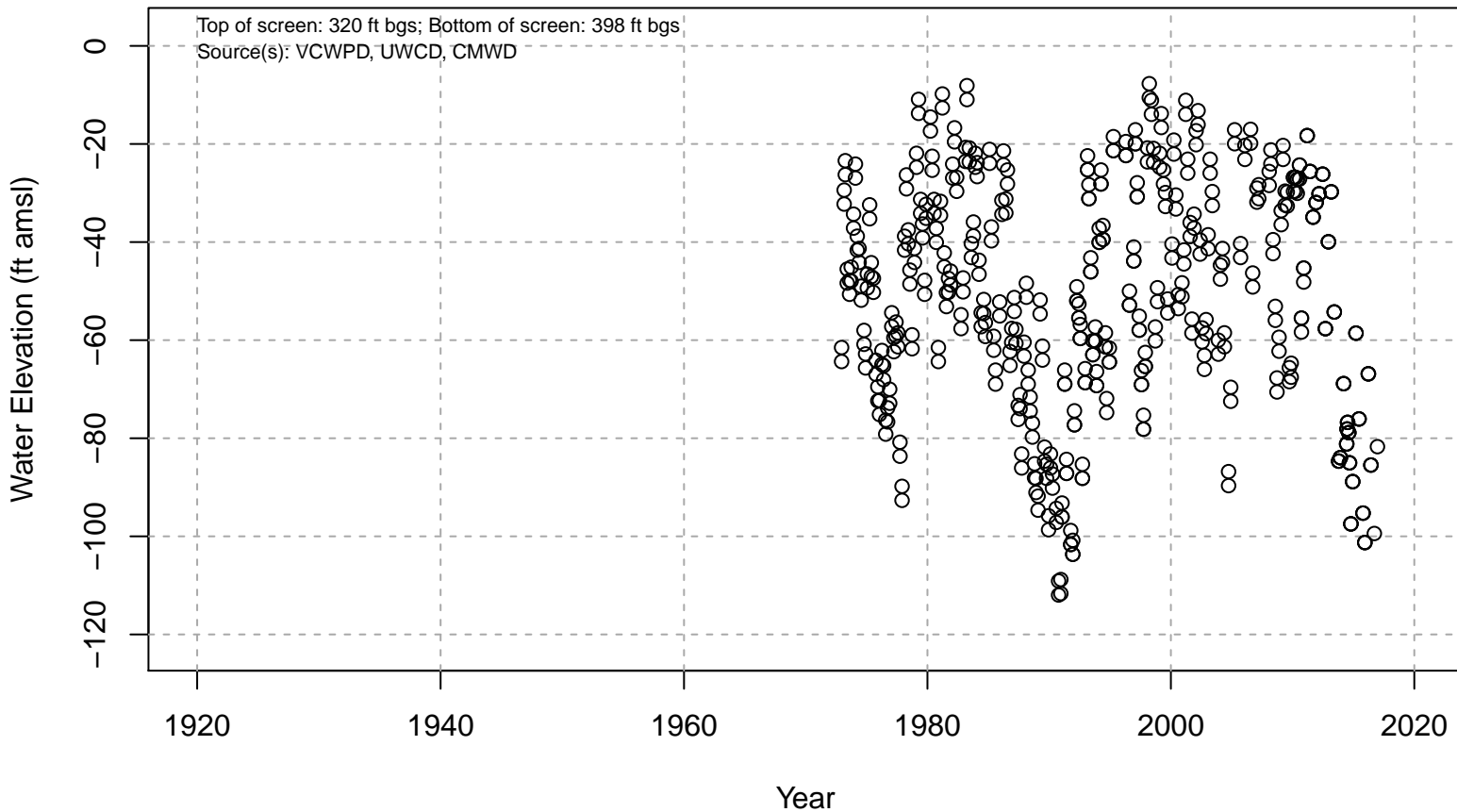


Basin: Oxnard; Screened Aquifer: Multiple; Screened Aquifer System: UAS

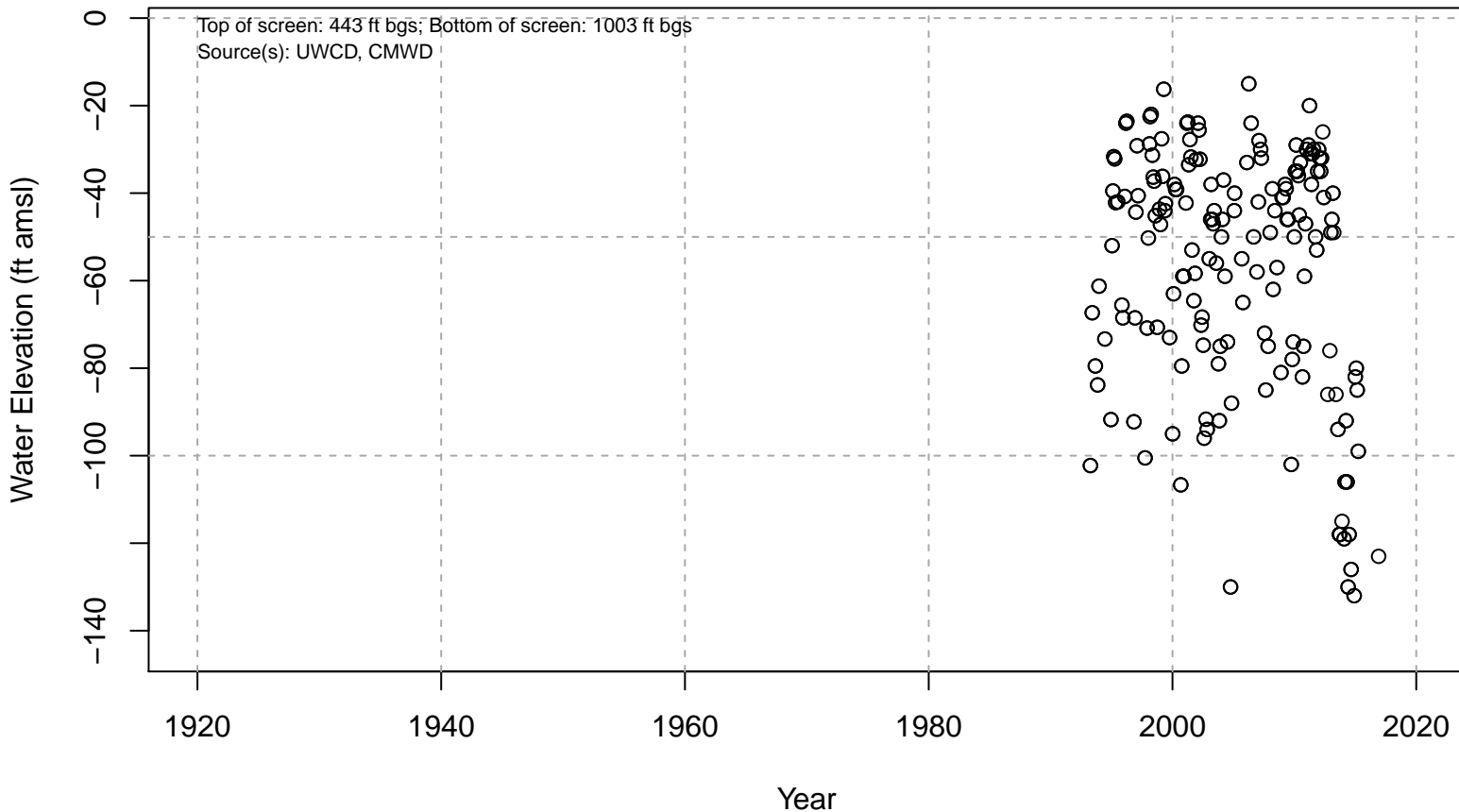
01N21W21H02S



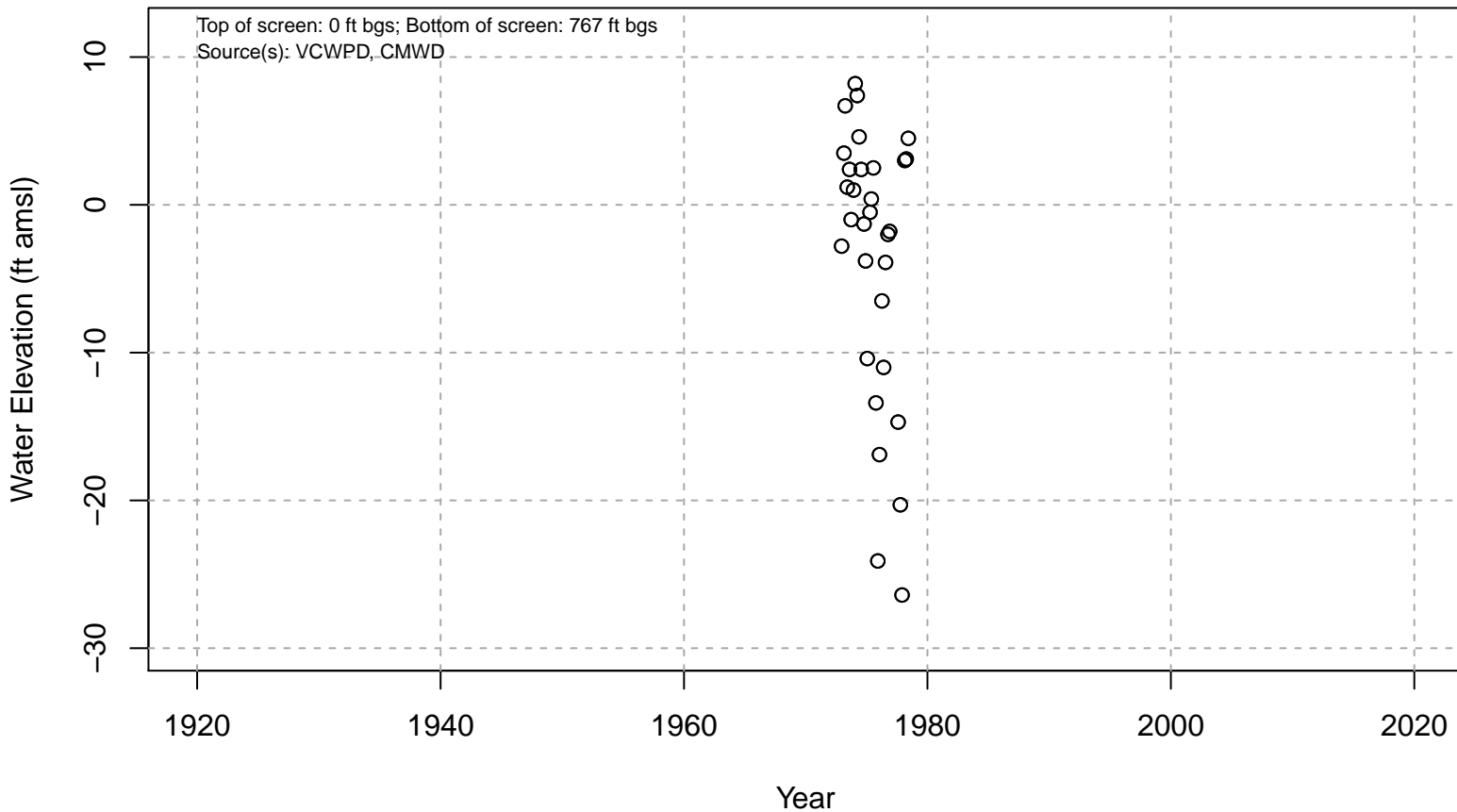
01N21W21N01S



01N21W22C01S

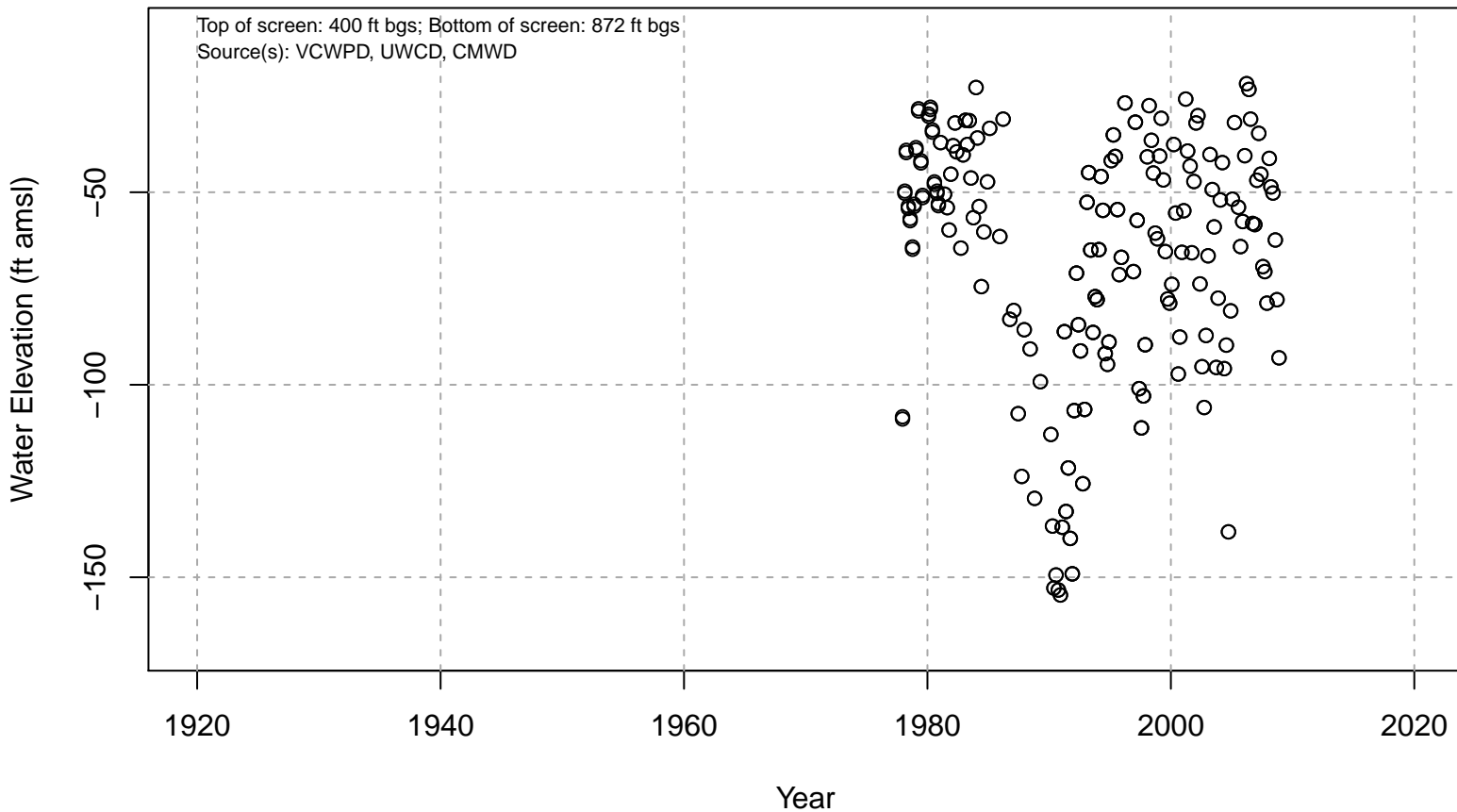


01N21W22H01S

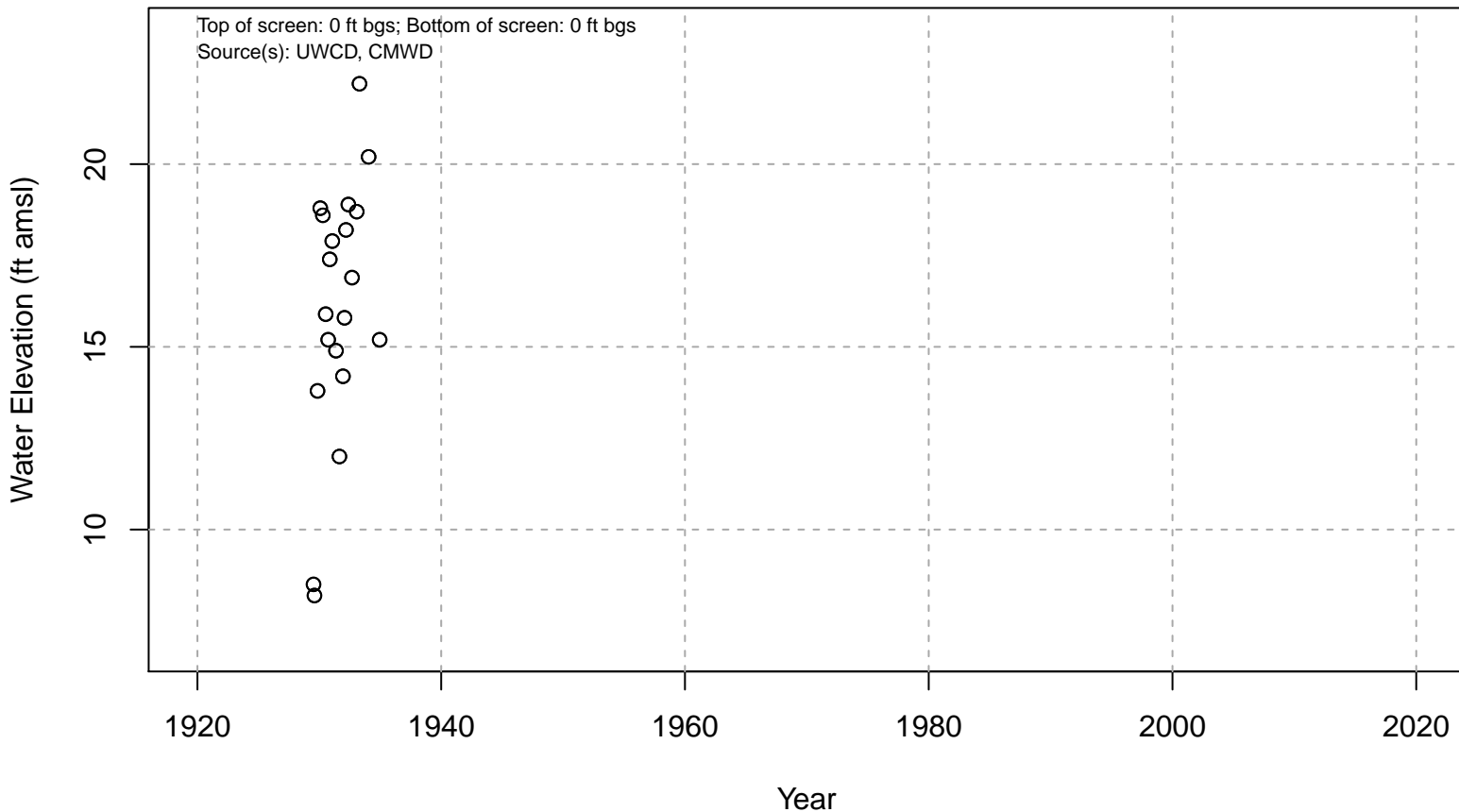


Basin: Oxnard; Screened Aquifer: Undesignated; Screened Aquifer System: Undesignated

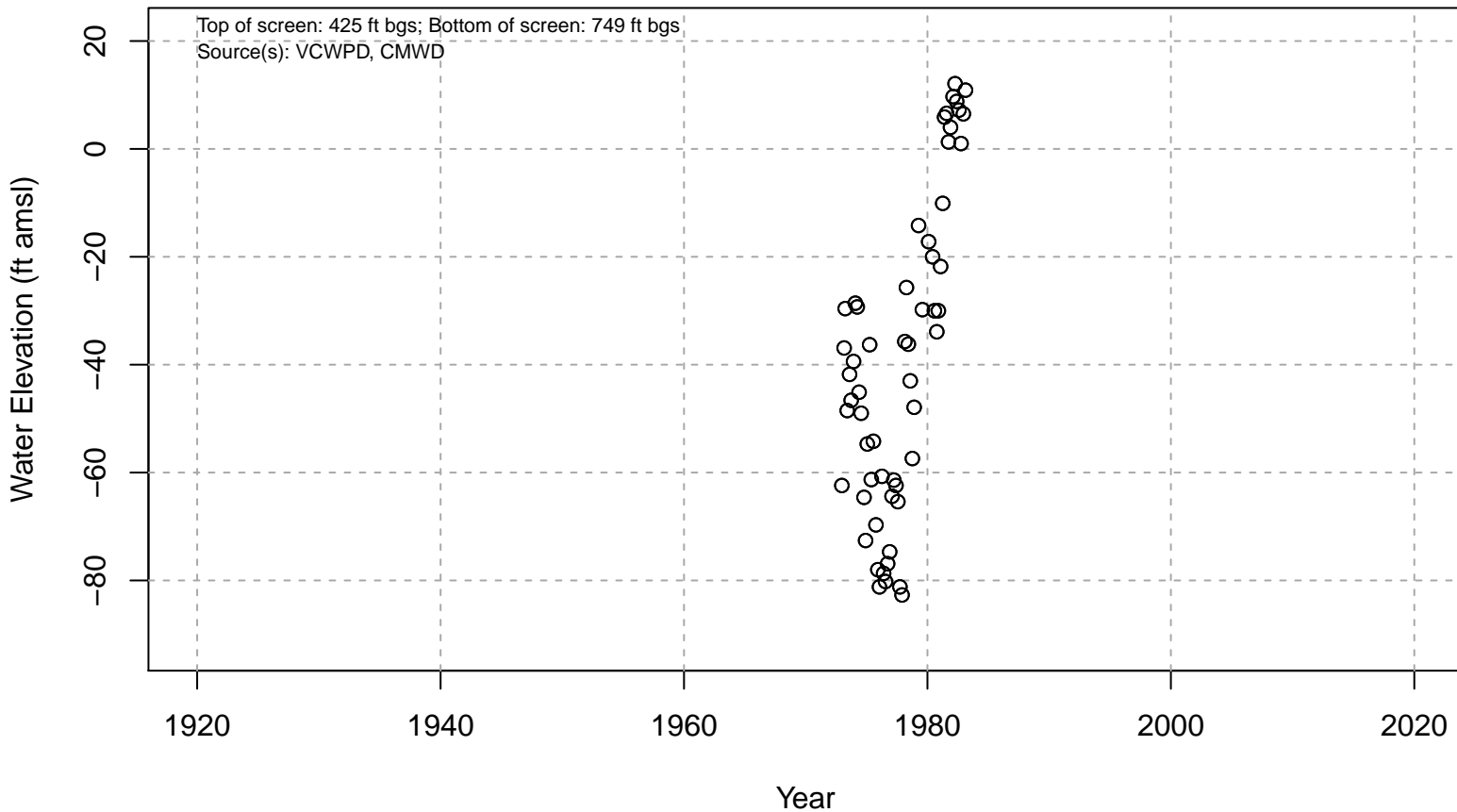
01N21W22P01S



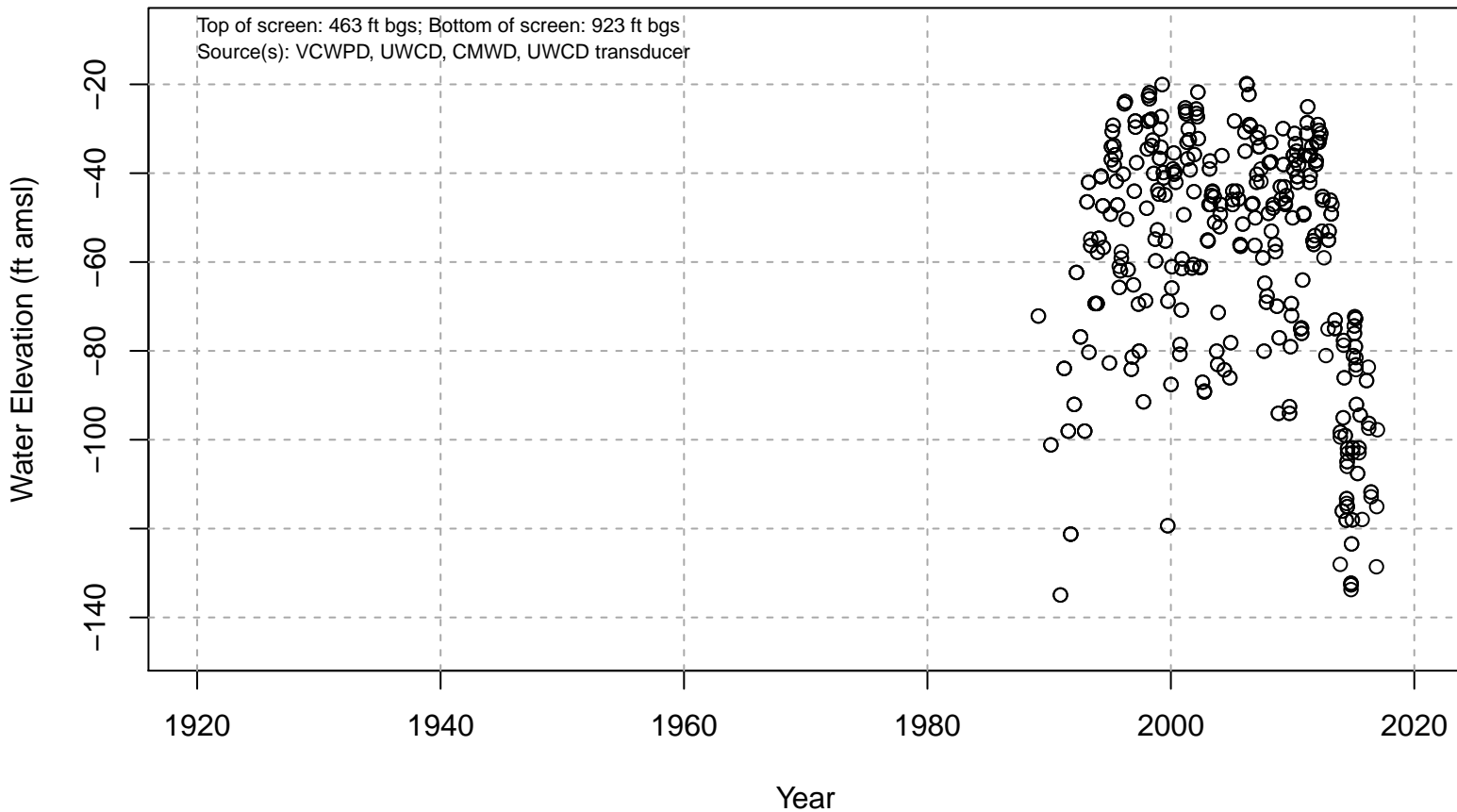
01N21W23E01S



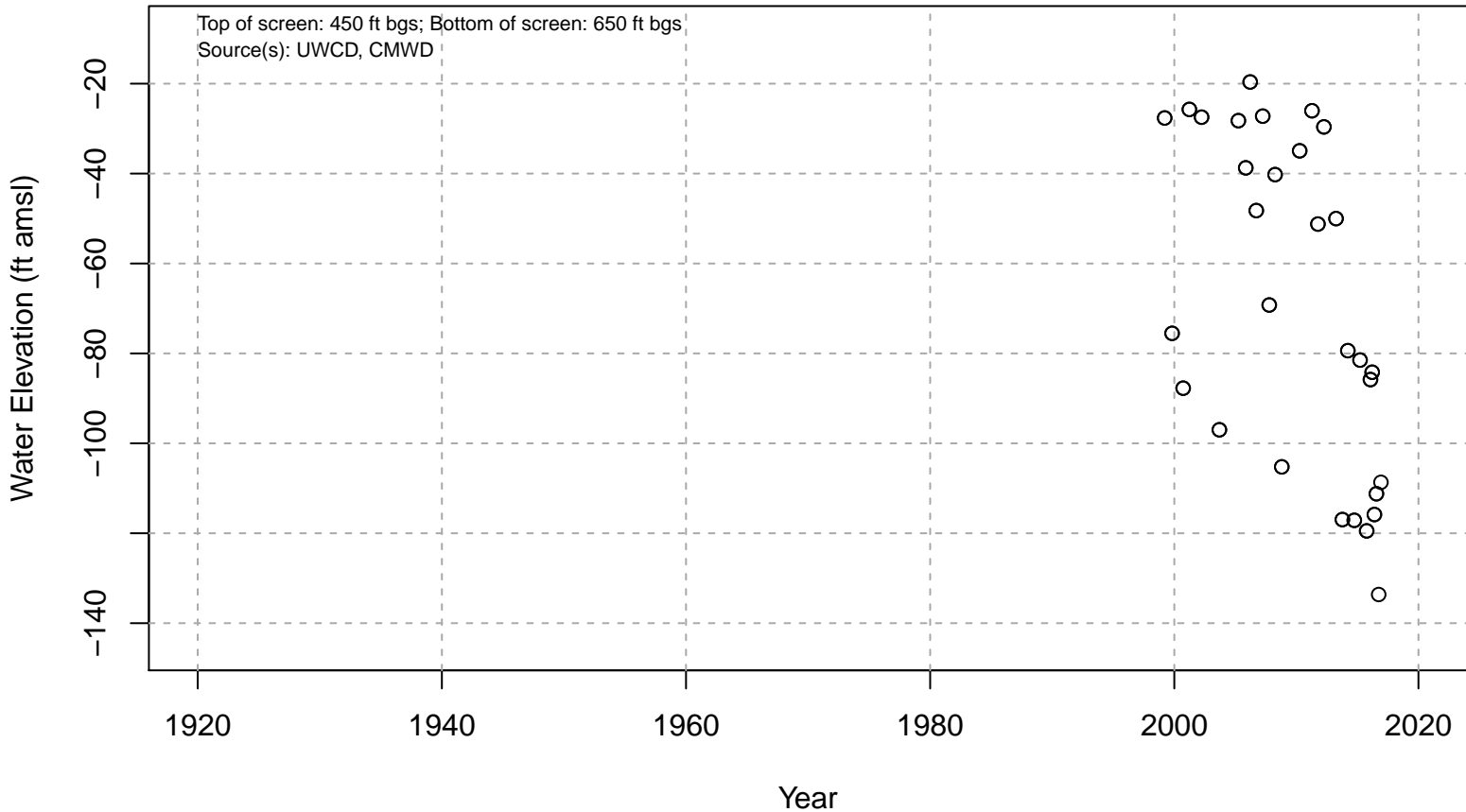
01N21W27F01S



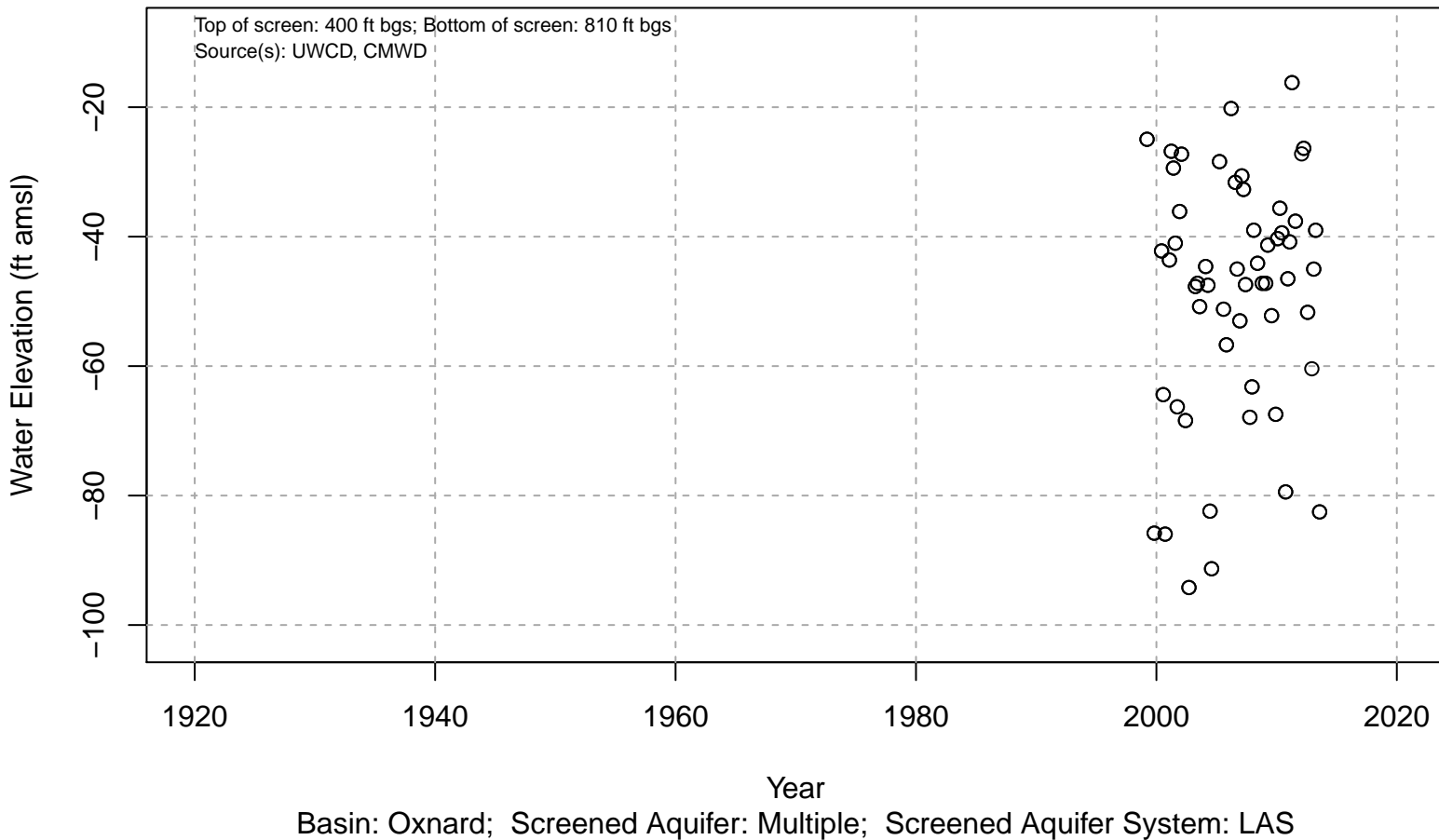
01N21W28D01S



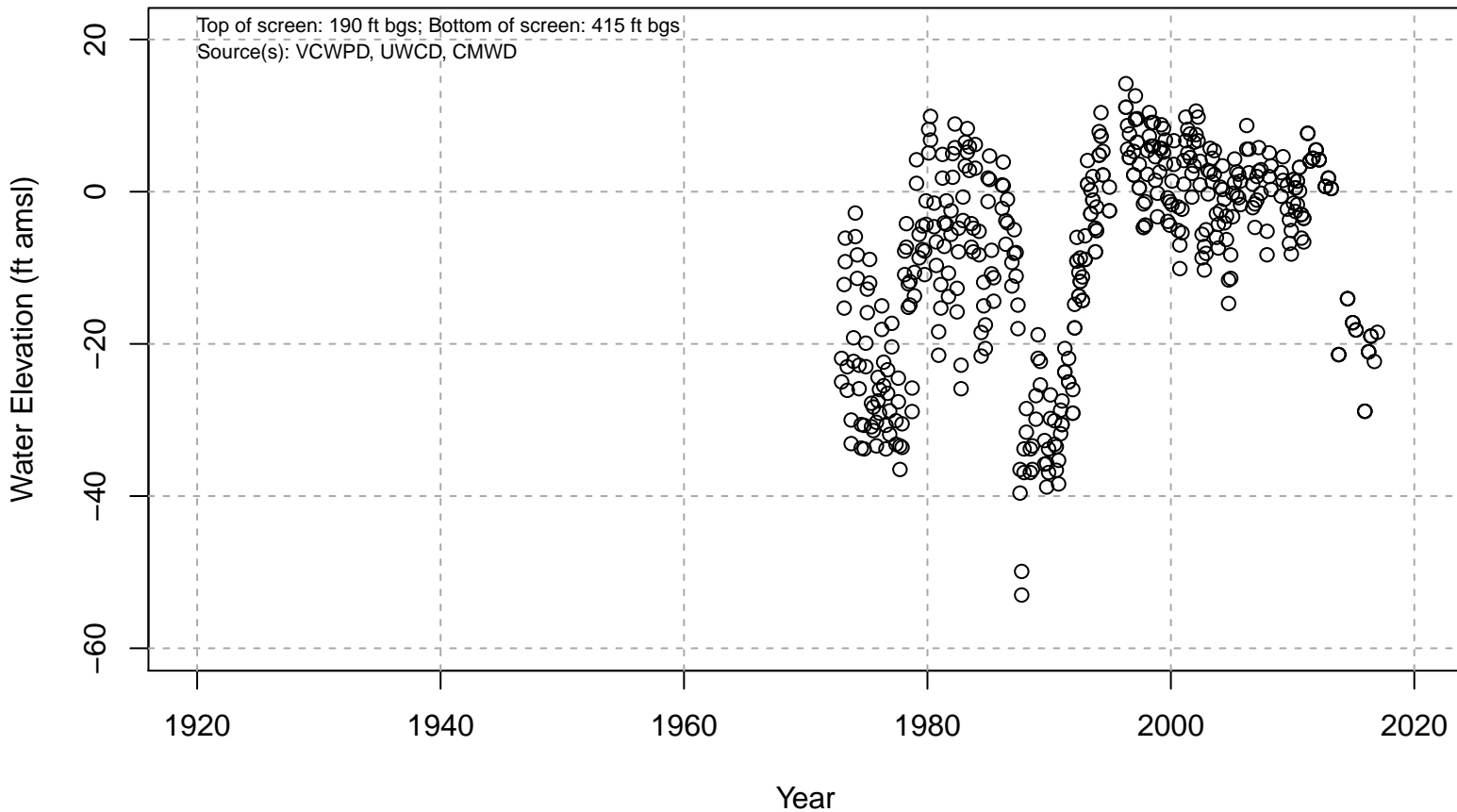
01N21W28G04S



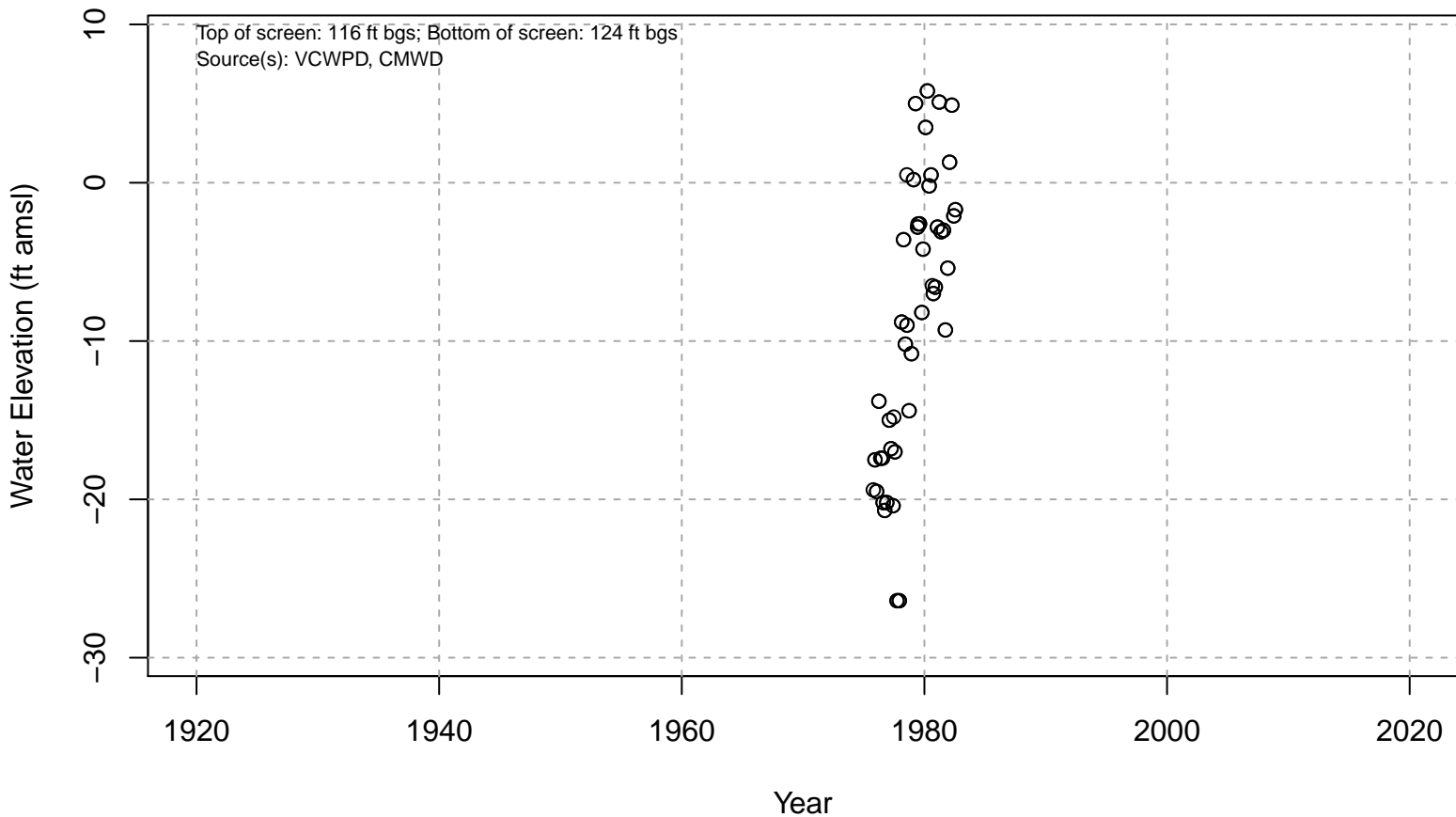
01N21W28M01S



01N21W29B03S



01N21W29R04S



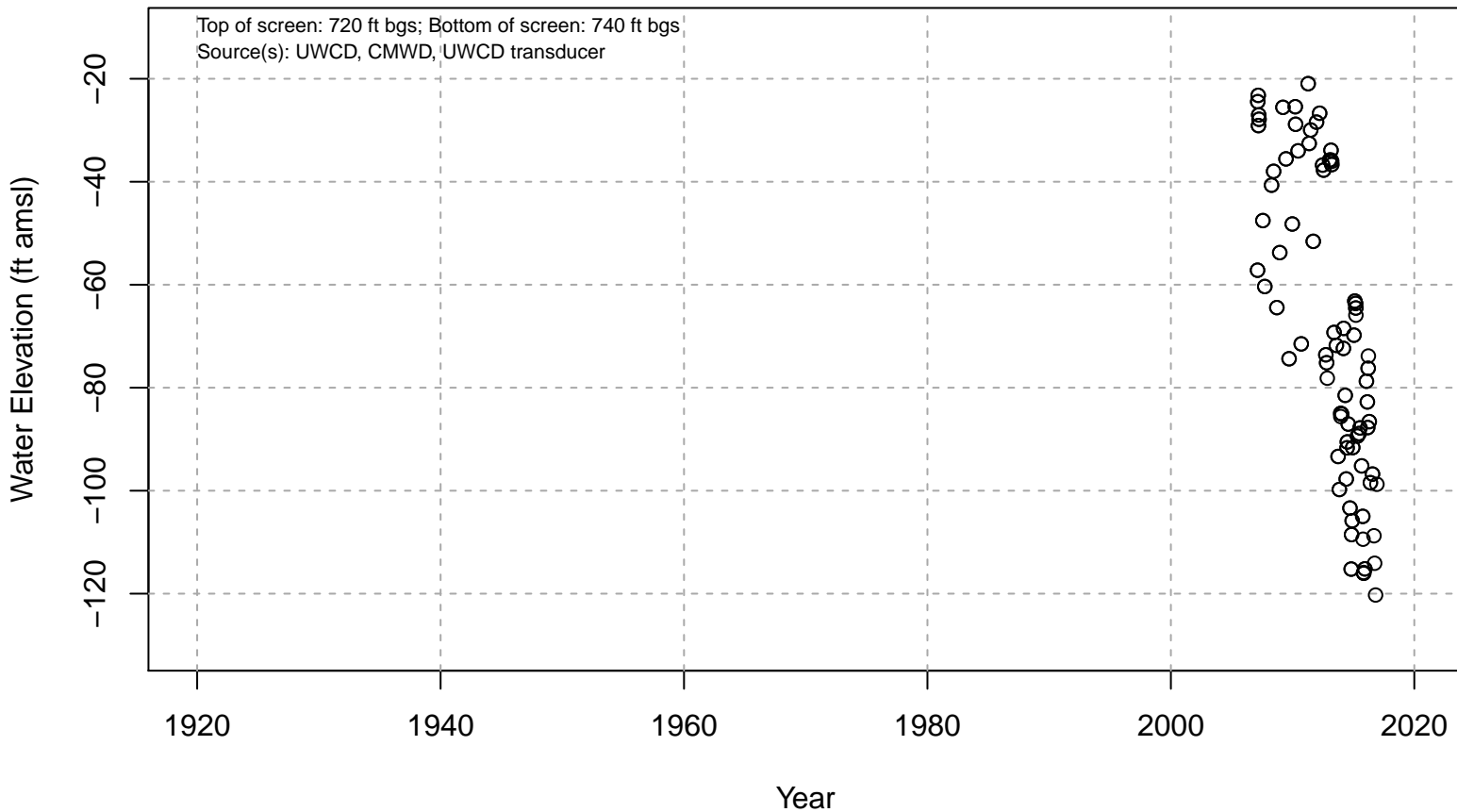
Basin: Oxnard; Screened Aquifer: Undesignated; Screened Aquifer System: Undesignated

01N21W30F02S



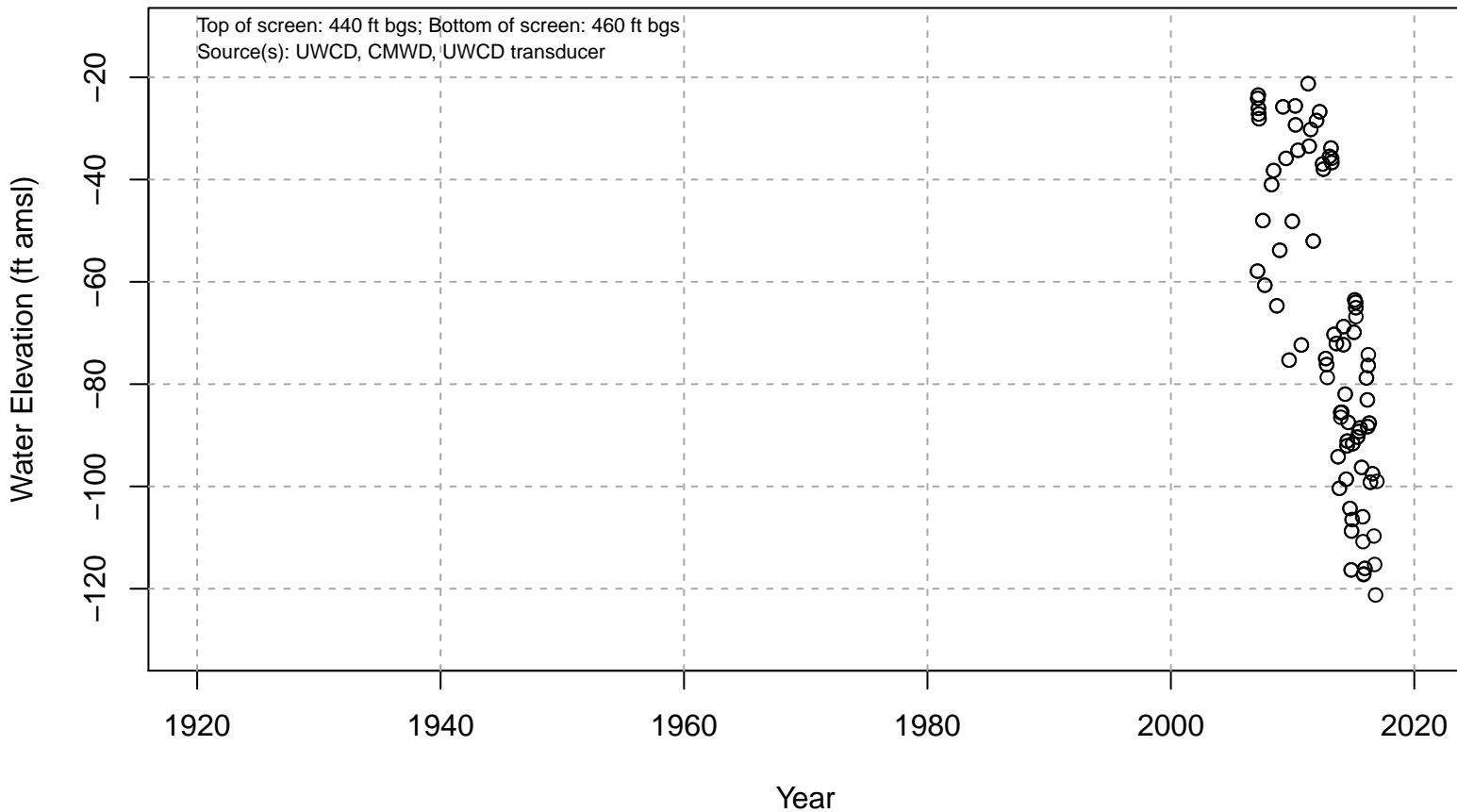
Basin: Oxnard; Screened Aquifer: Multiple; Screened Aquifer System: BOTH

01N21W31A05S



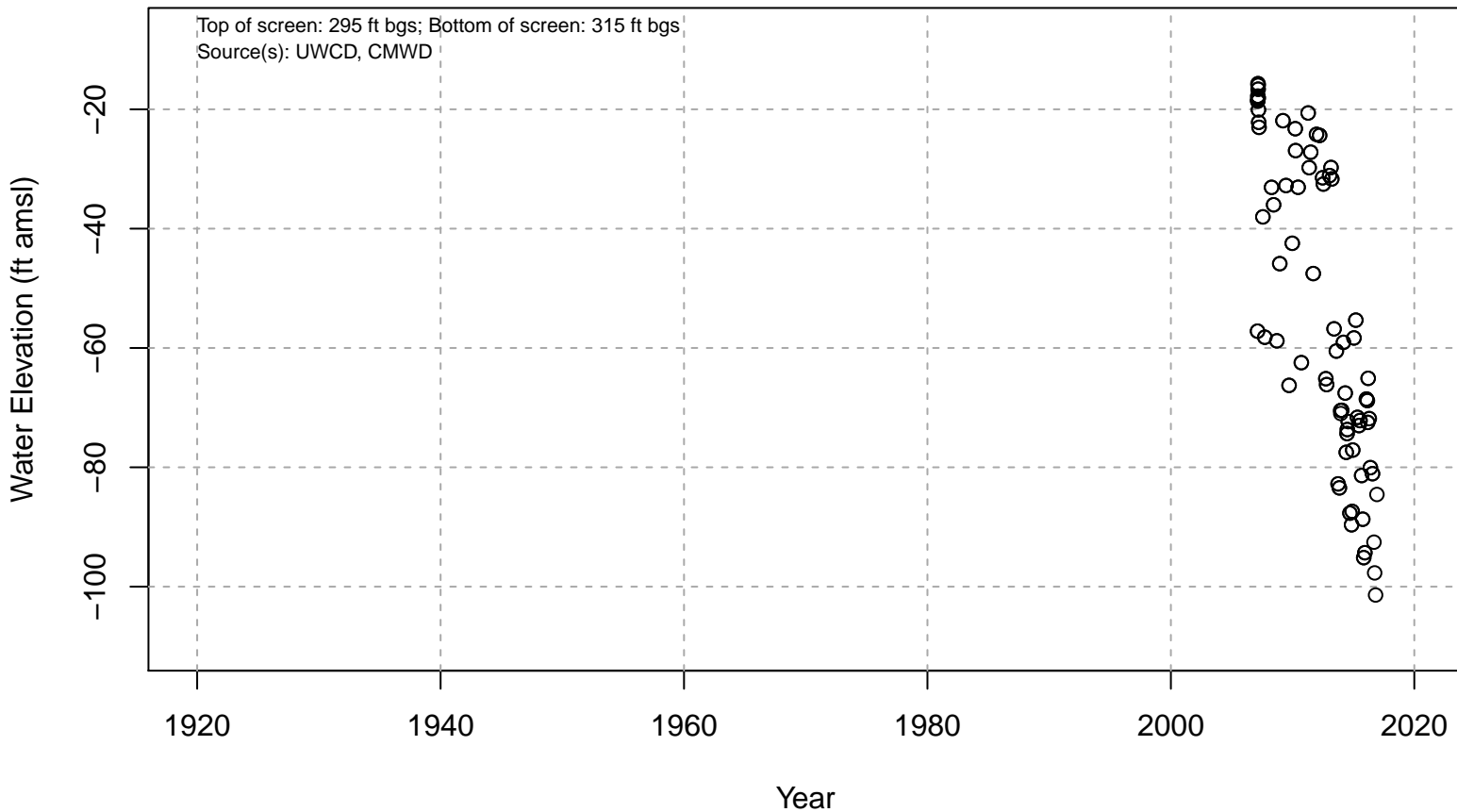
Basin: Oxnard; Screened Aquifer: Fox; Screened Aquifer System: LAS

01N21W31A06S



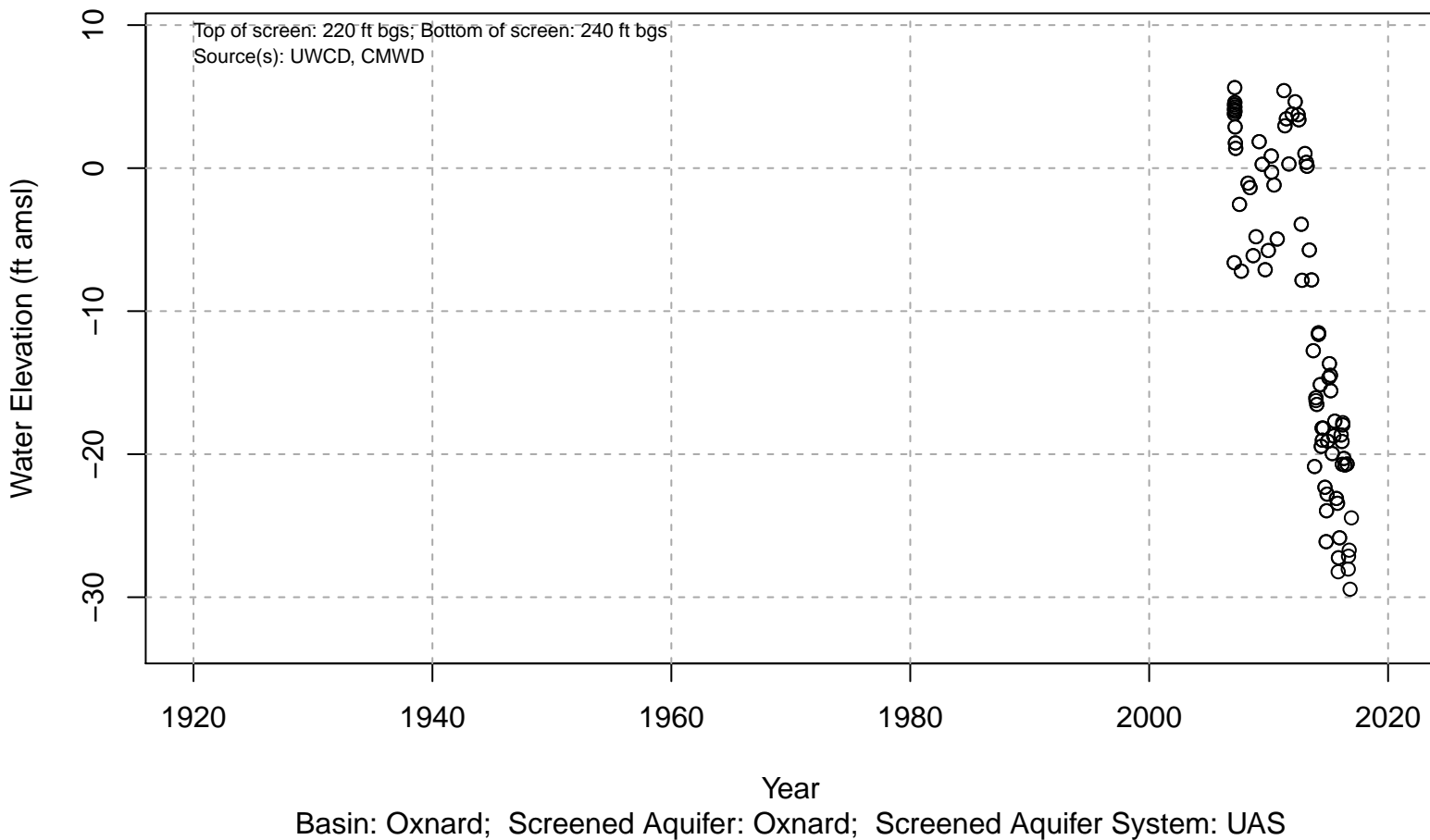
Basin: Oxnard; Screened Aquifer: Fox; Screened Aquifer System: LAS

01N21W31A07S

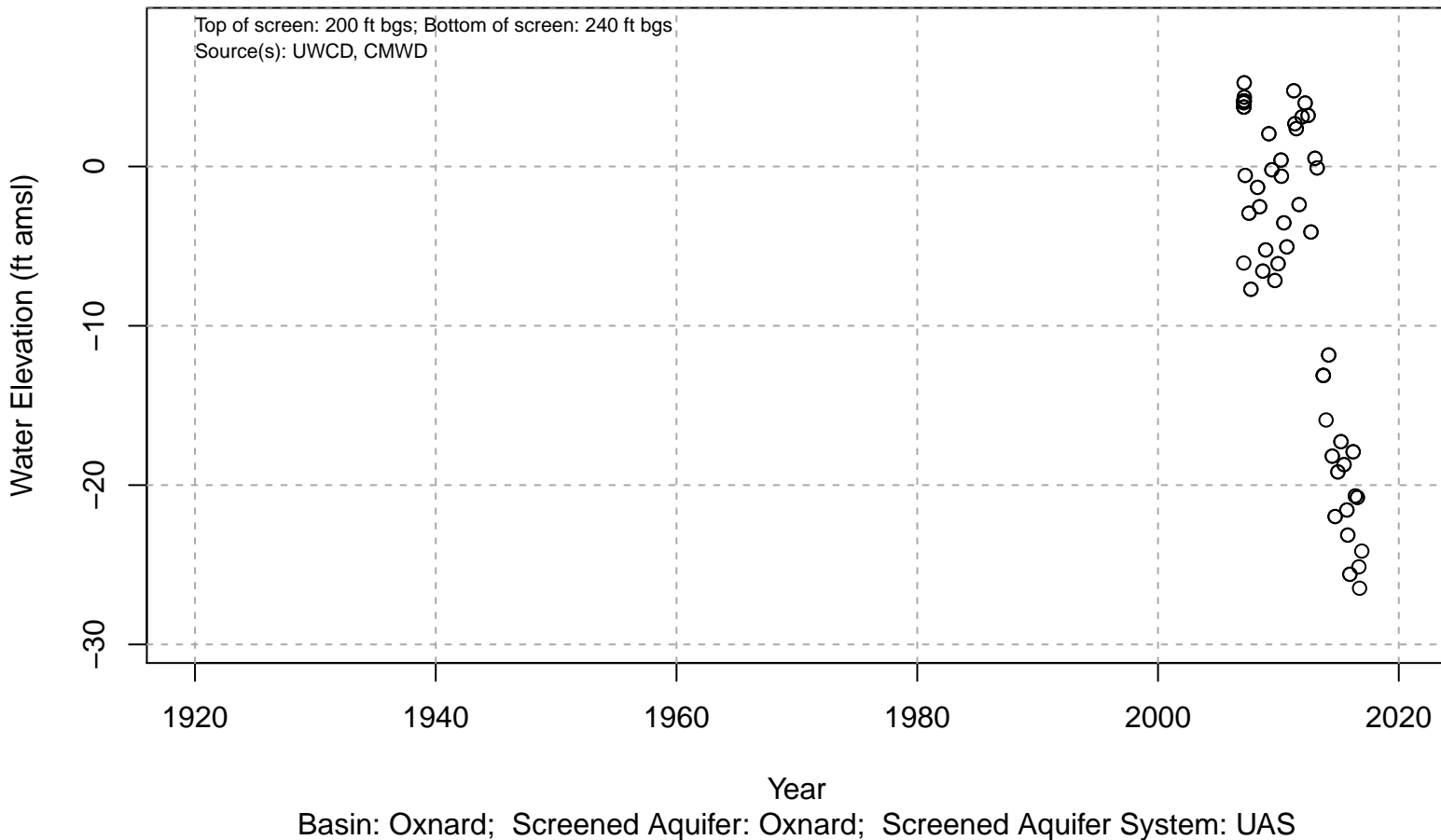


Basin: Oxnard; Screened Aquifer: Mugu; Screened Aquifer System: UAS

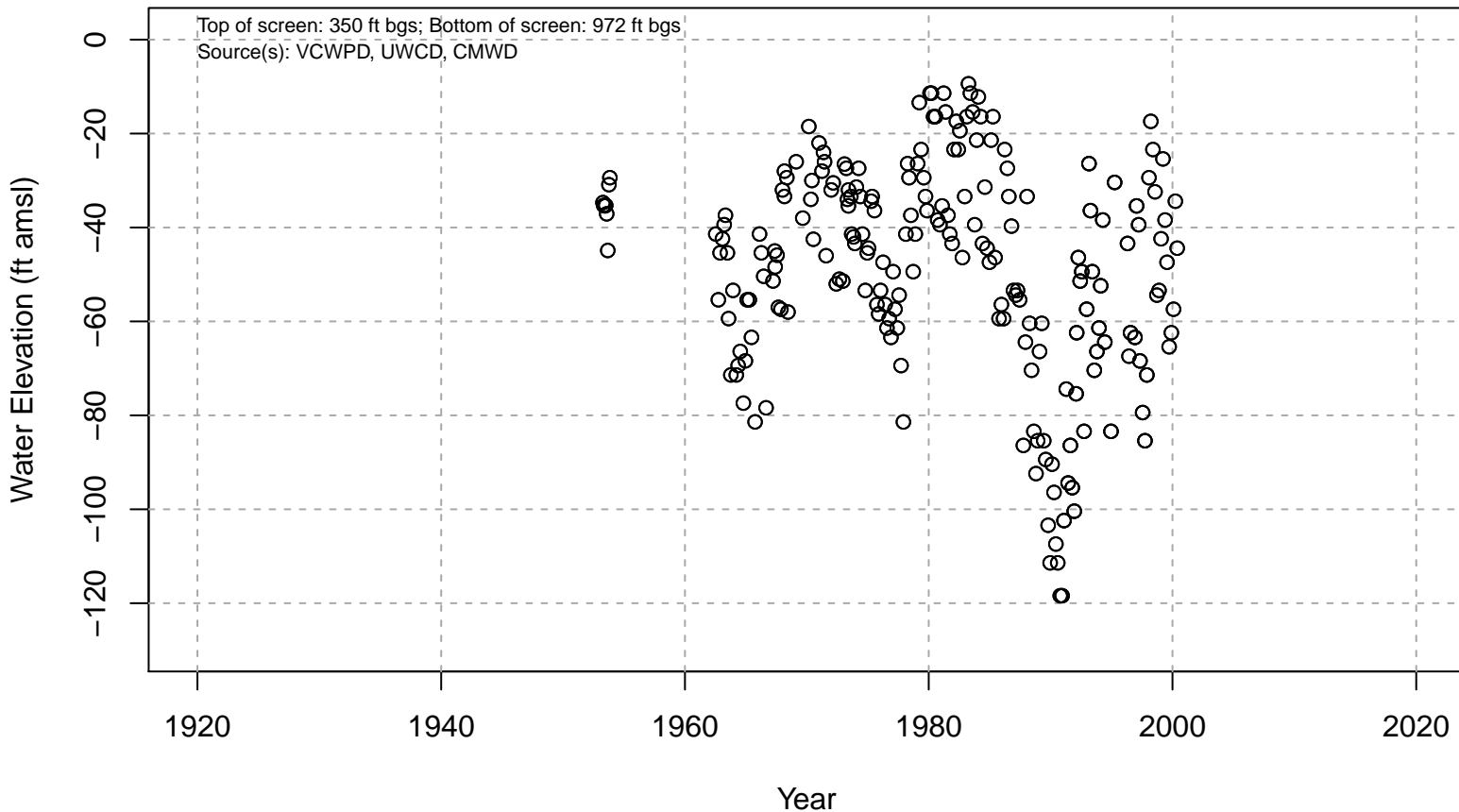
01N21W31A08S



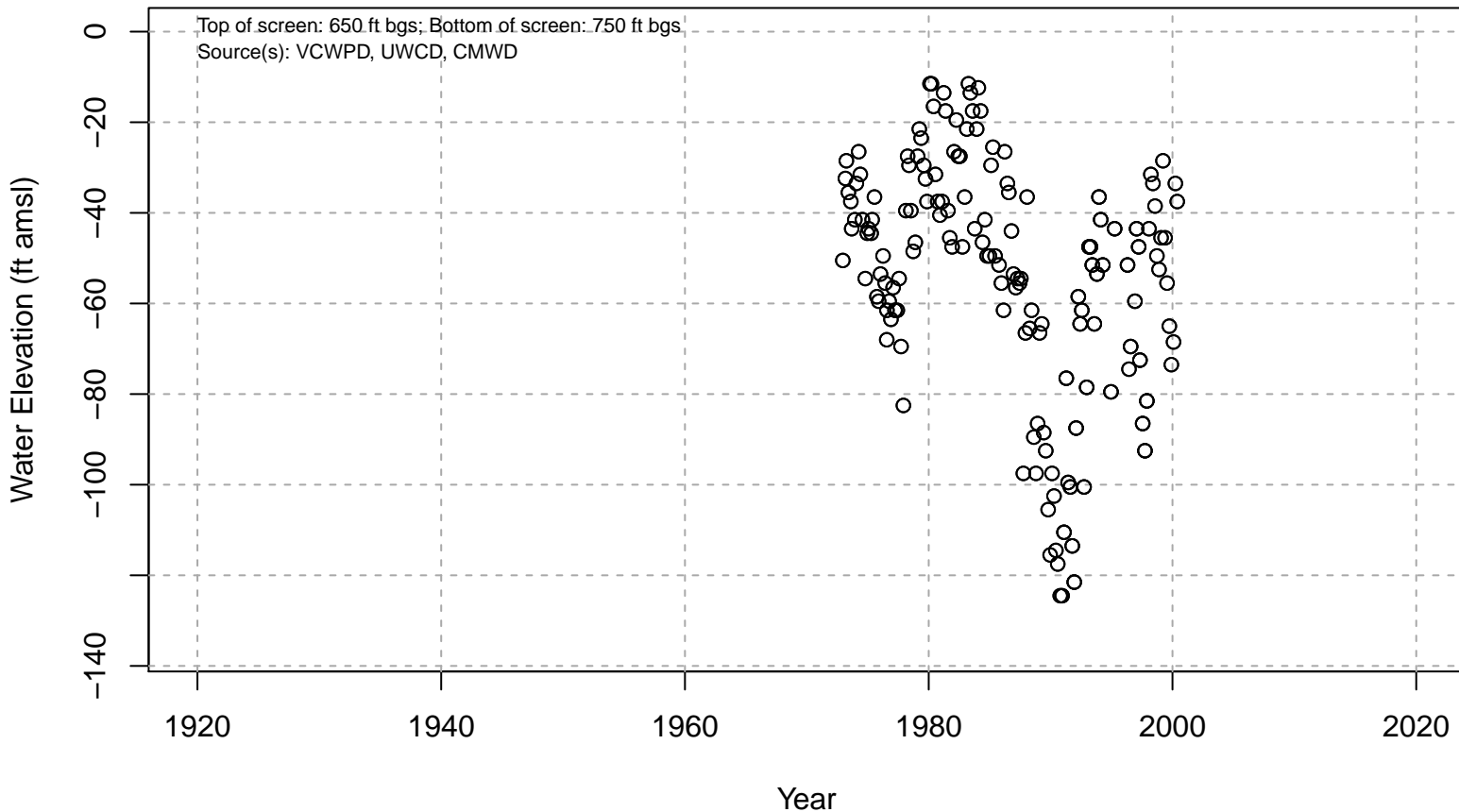
01N21W31A09S



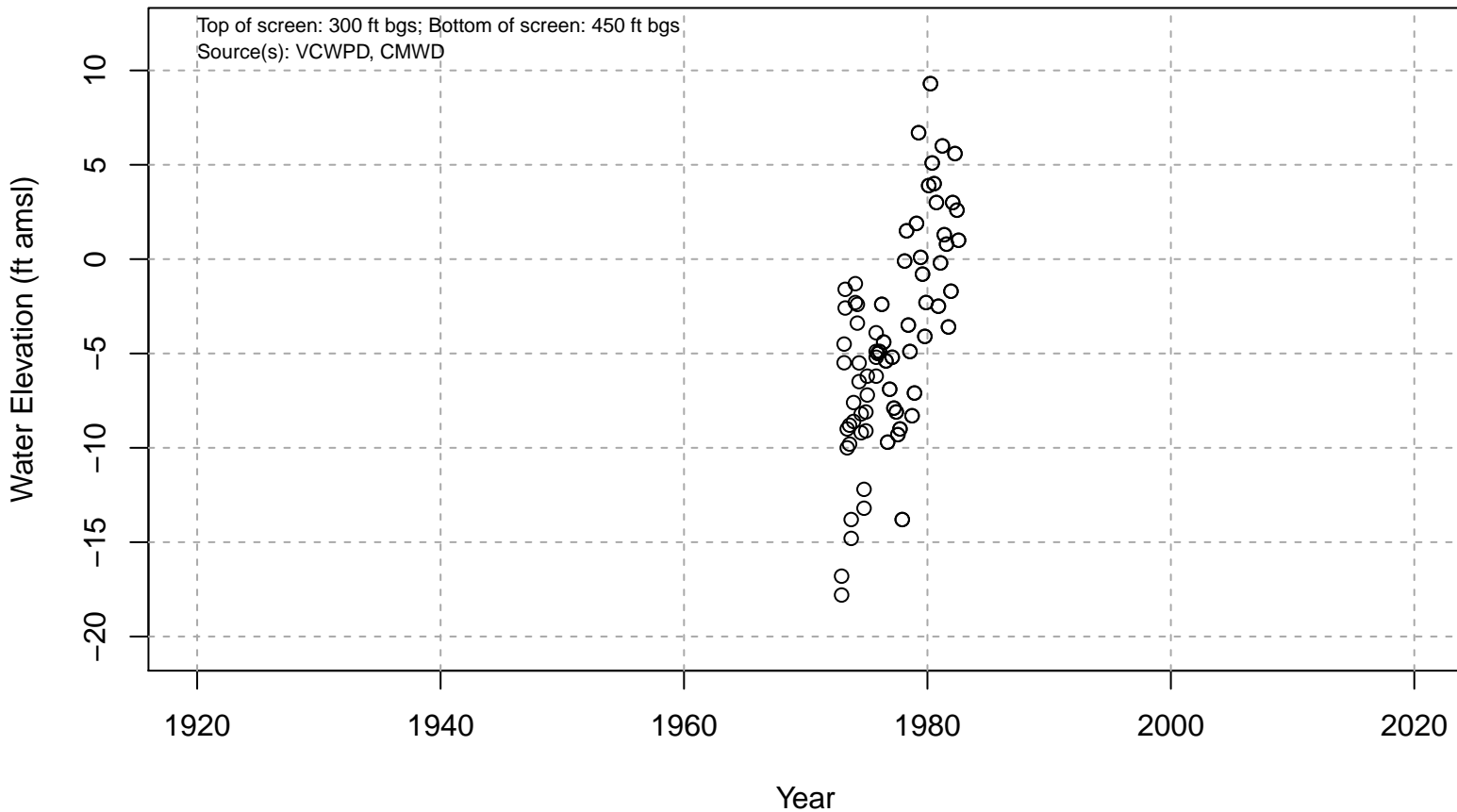
01N21W31L01S



01N21W32A01S



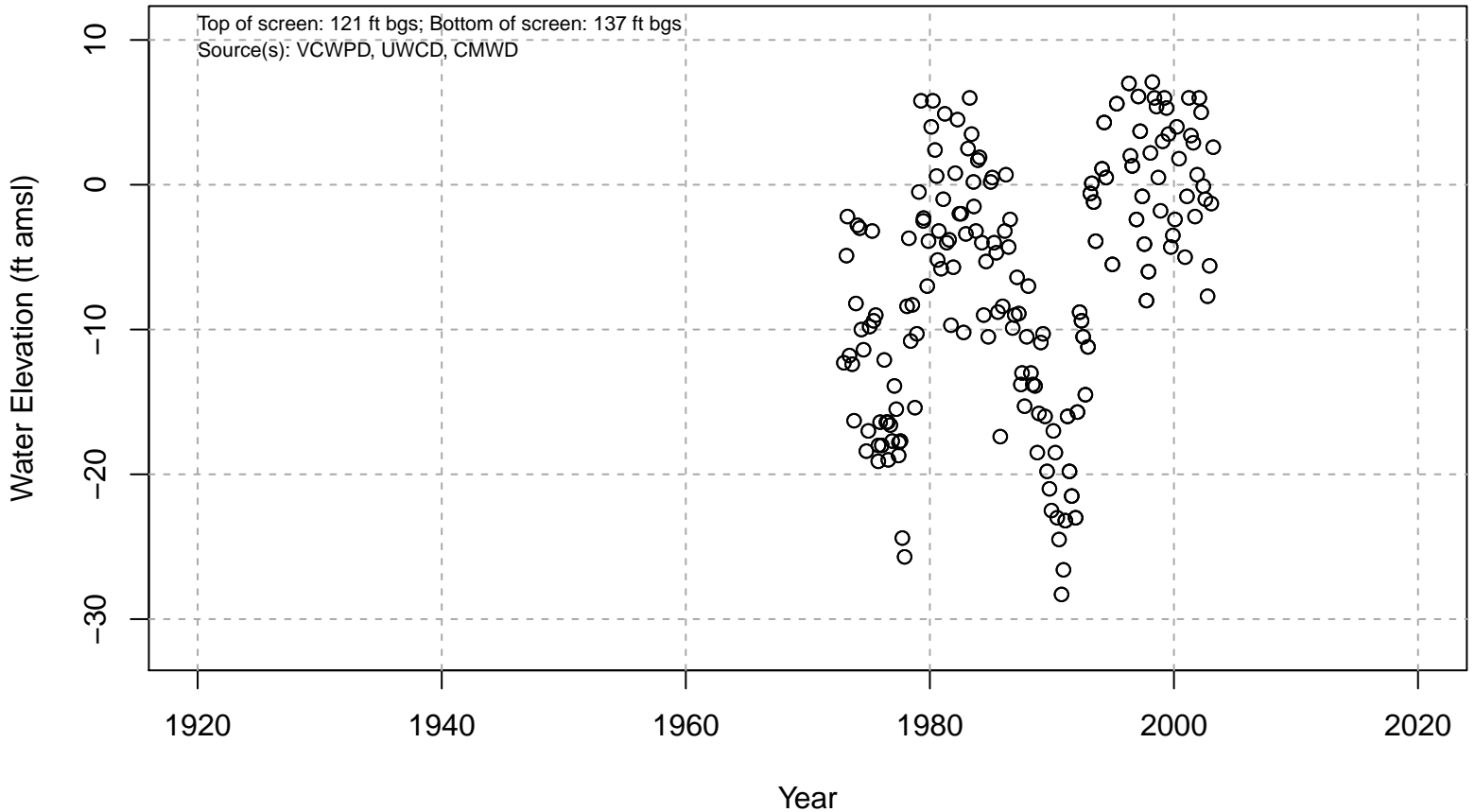
01N21W32A02S



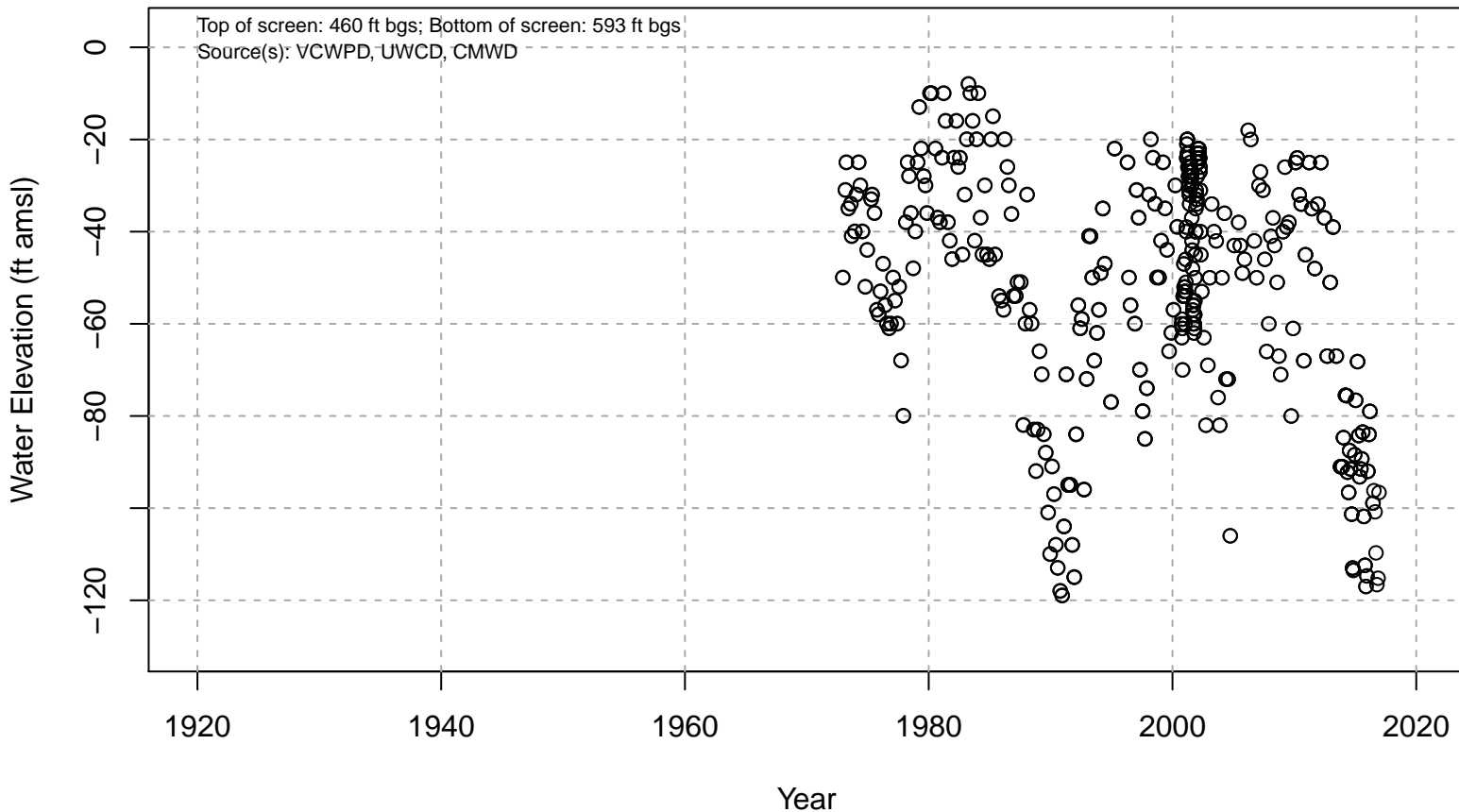
01N21W32E01S



01N21W32G02S

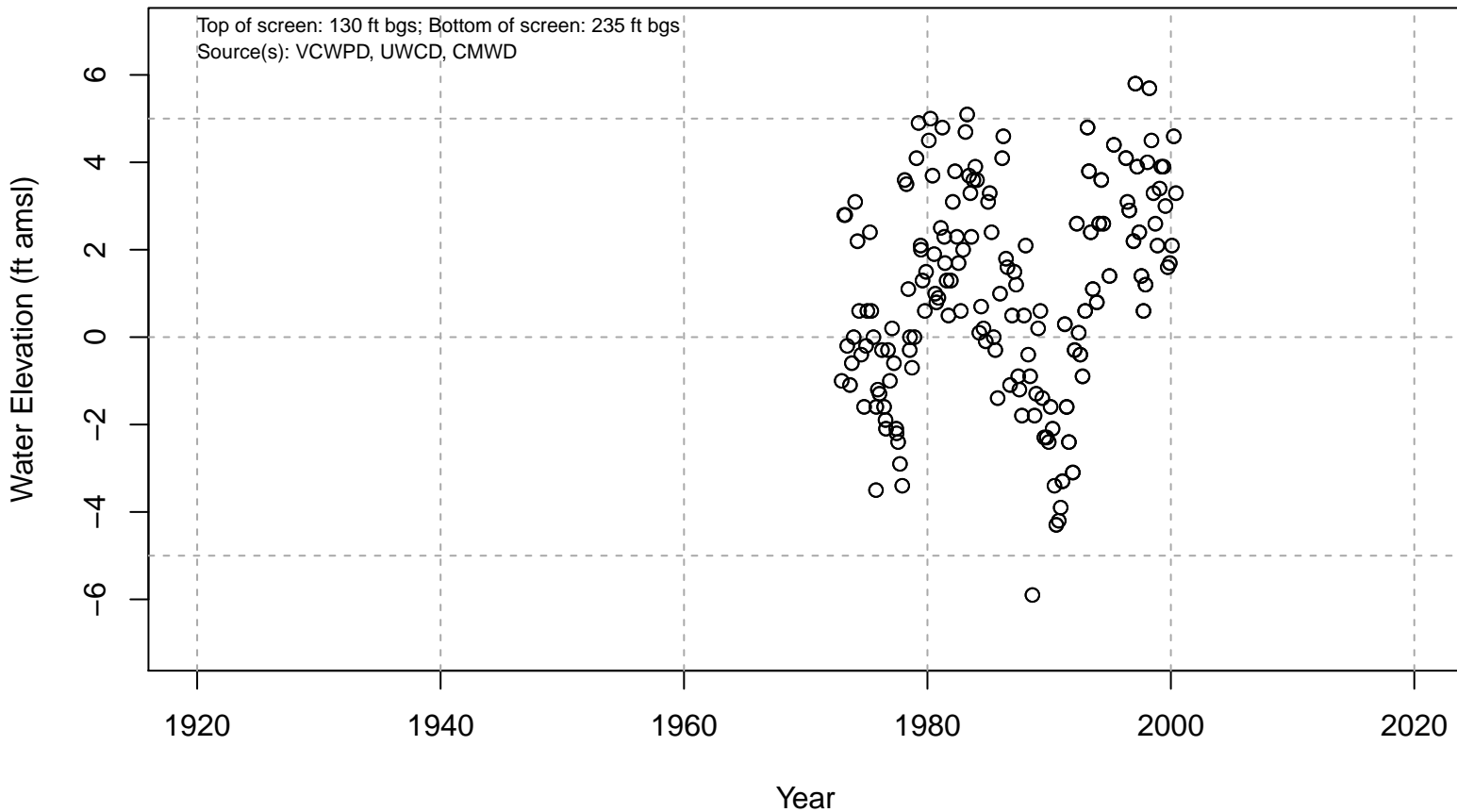


01N21W32K01S

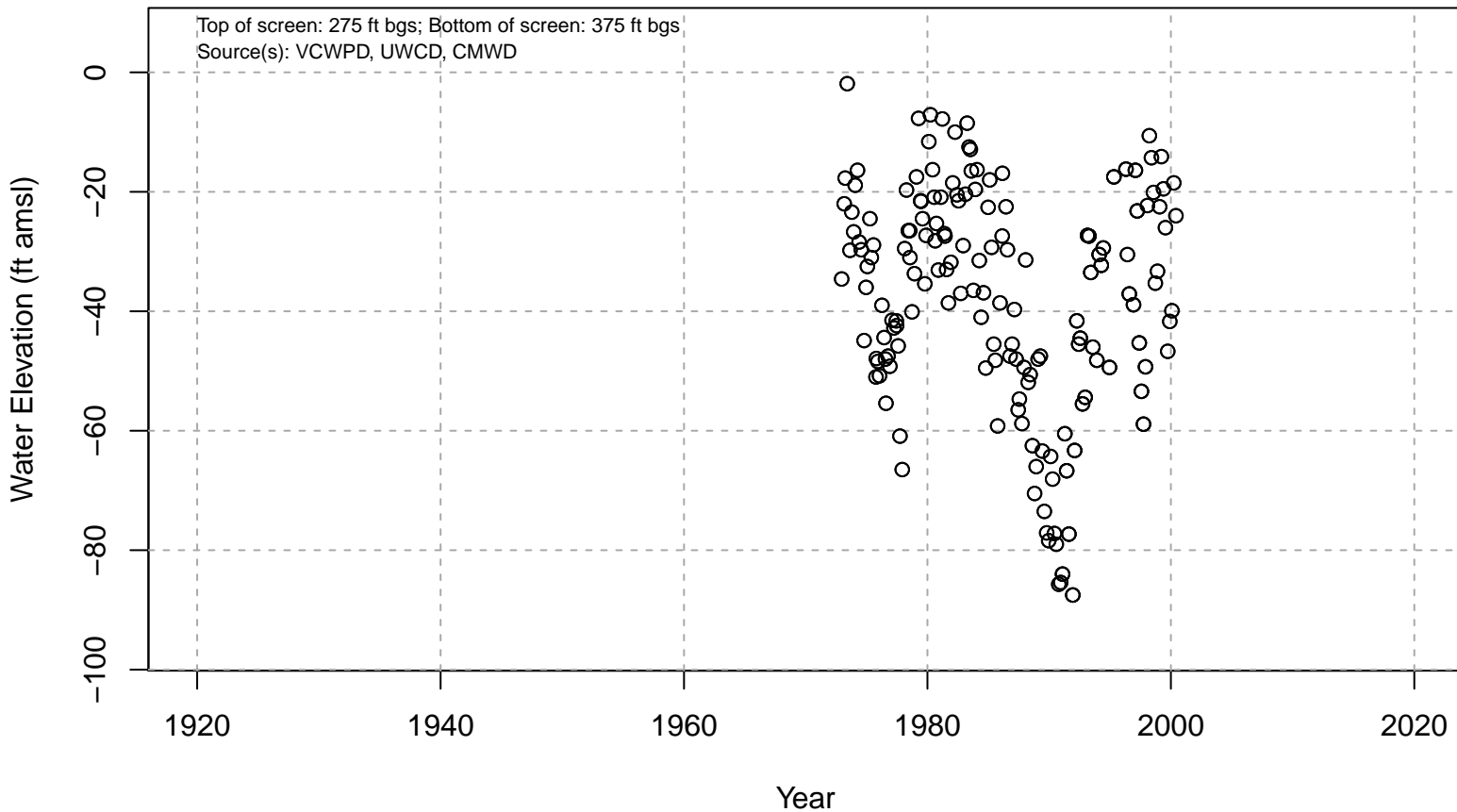


Basin: Oxnard; Screened Aquifer: Fox; Screened Aquifer System: LAS

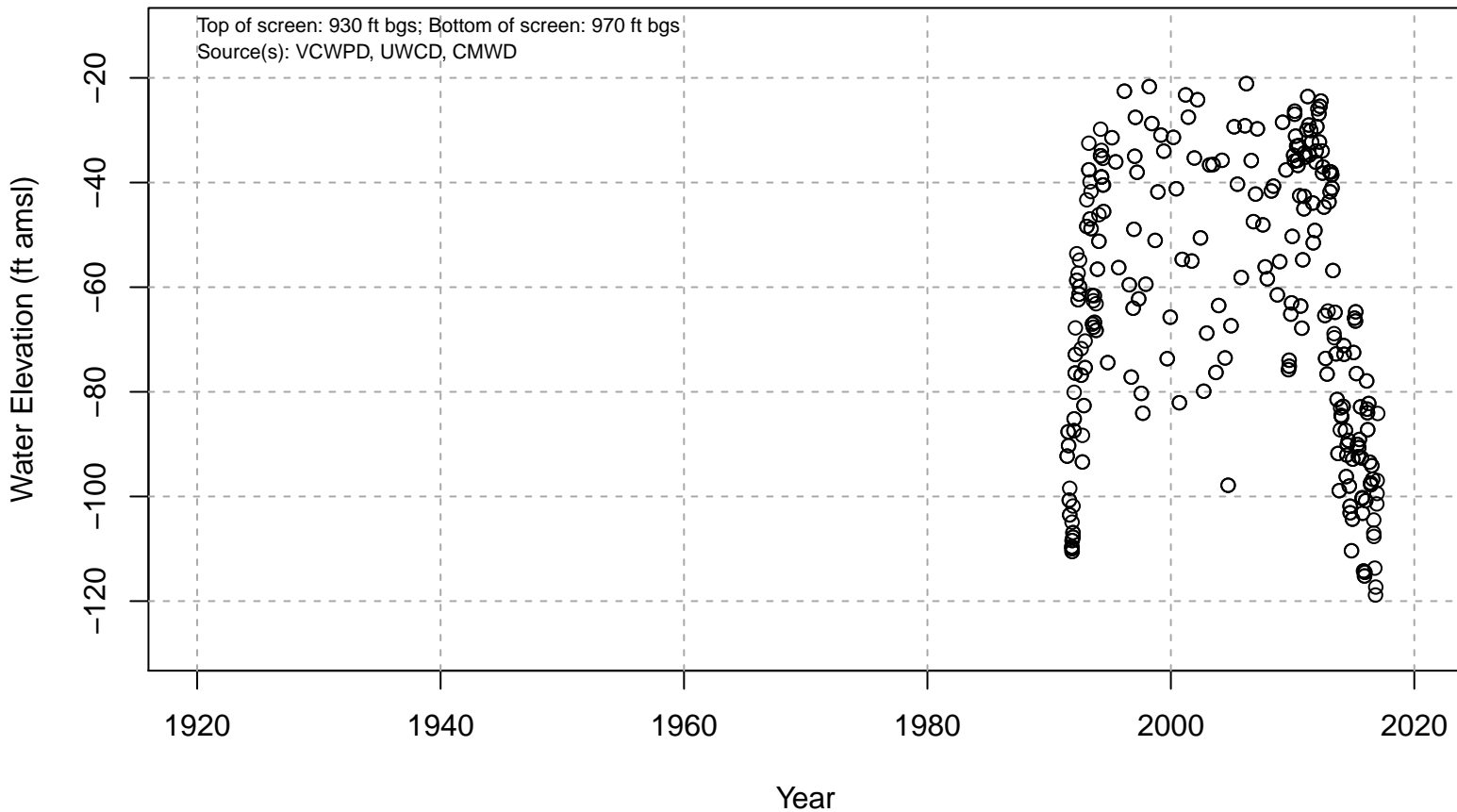
01N21W32L01S



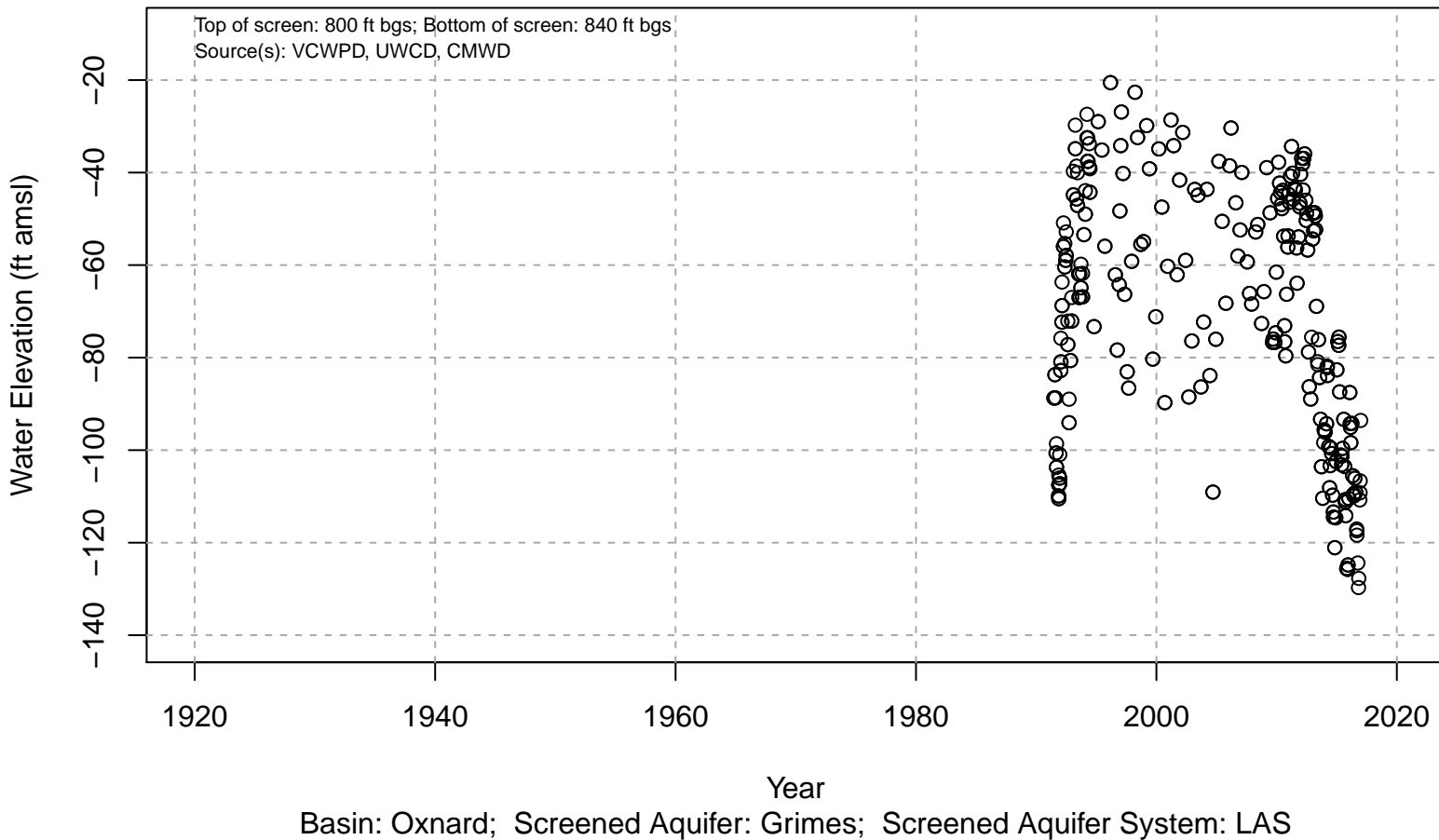
01N21W32Q01S



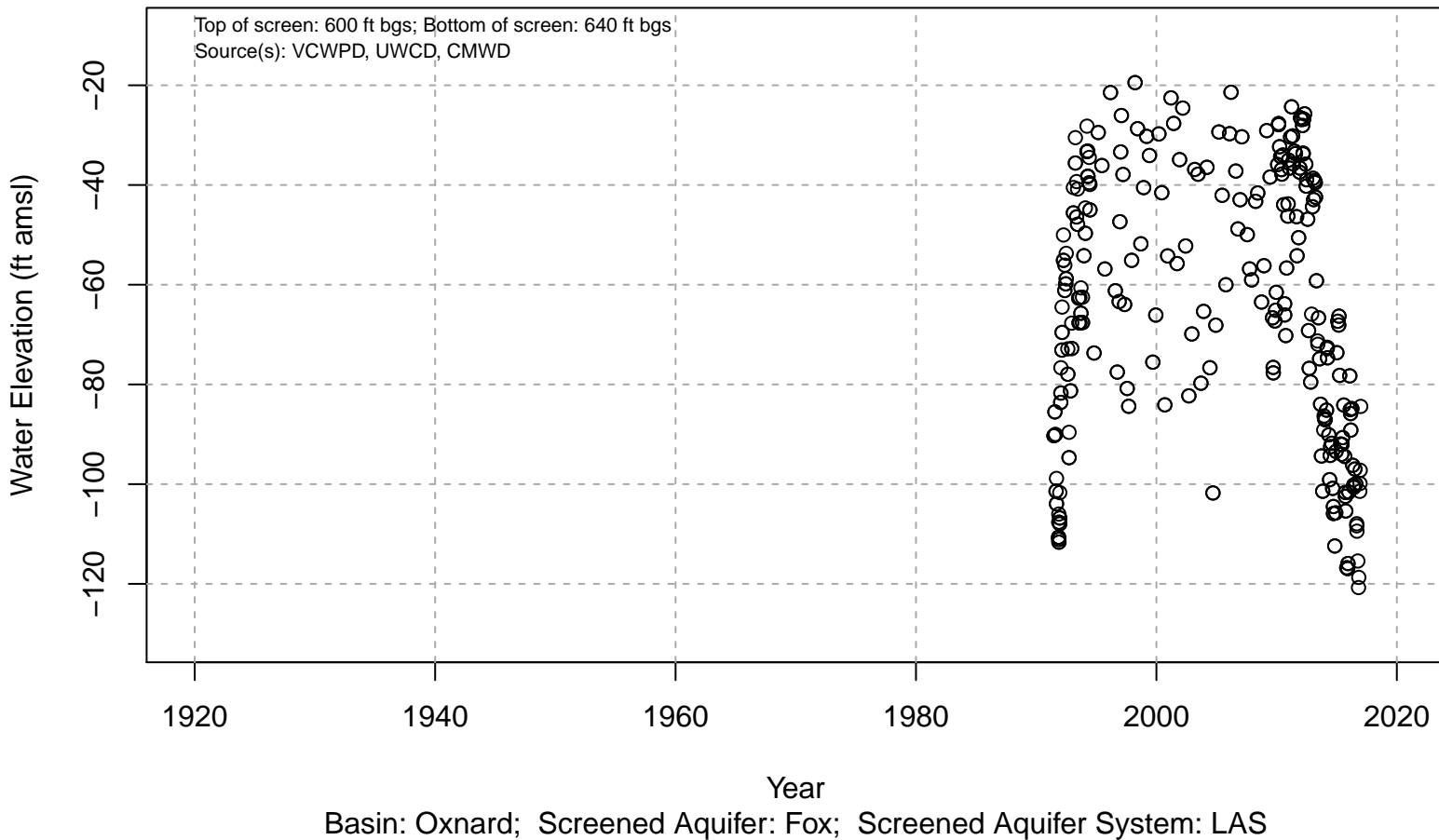
01N21W32Q02S



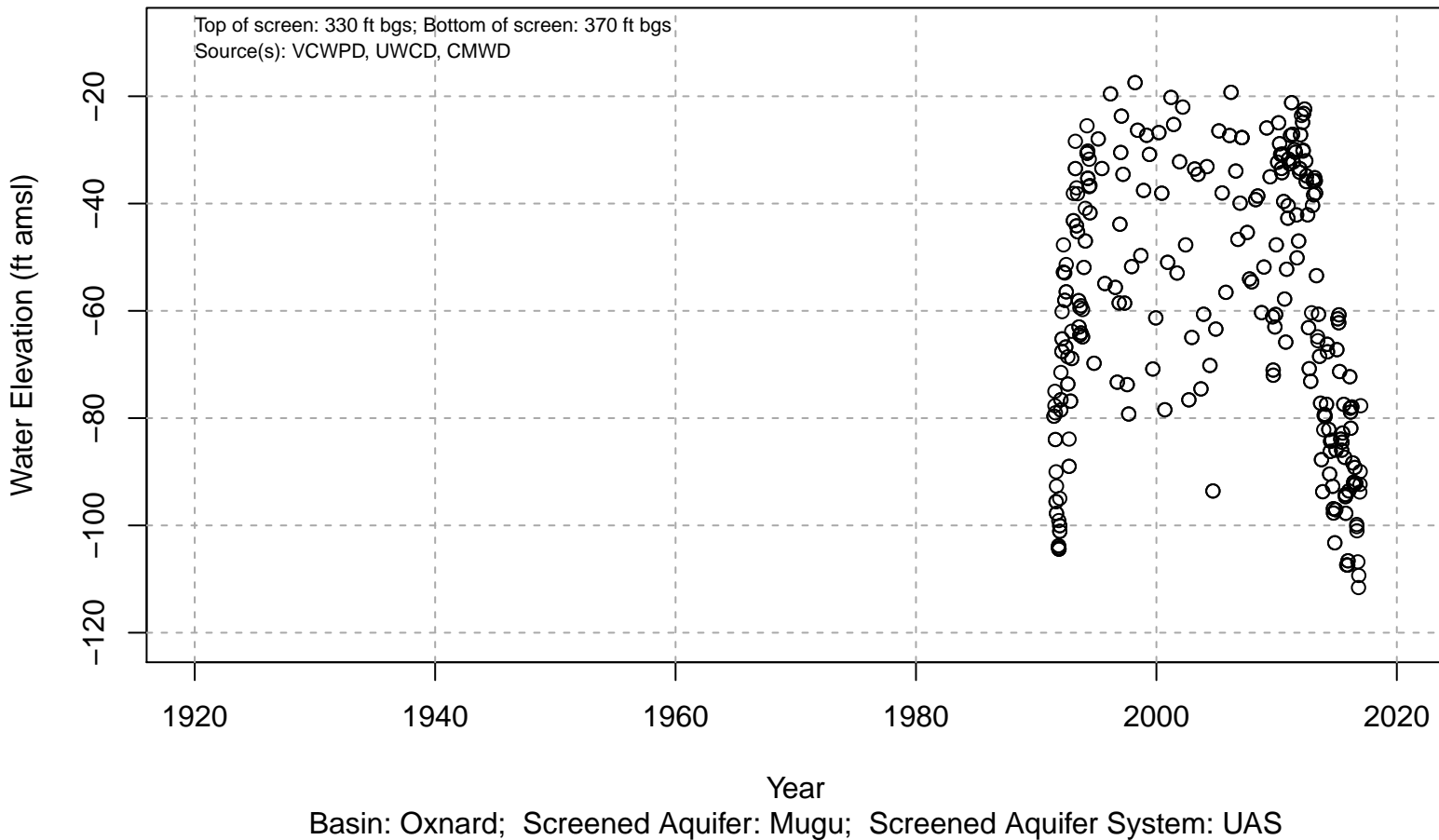
01N21W32Q03S



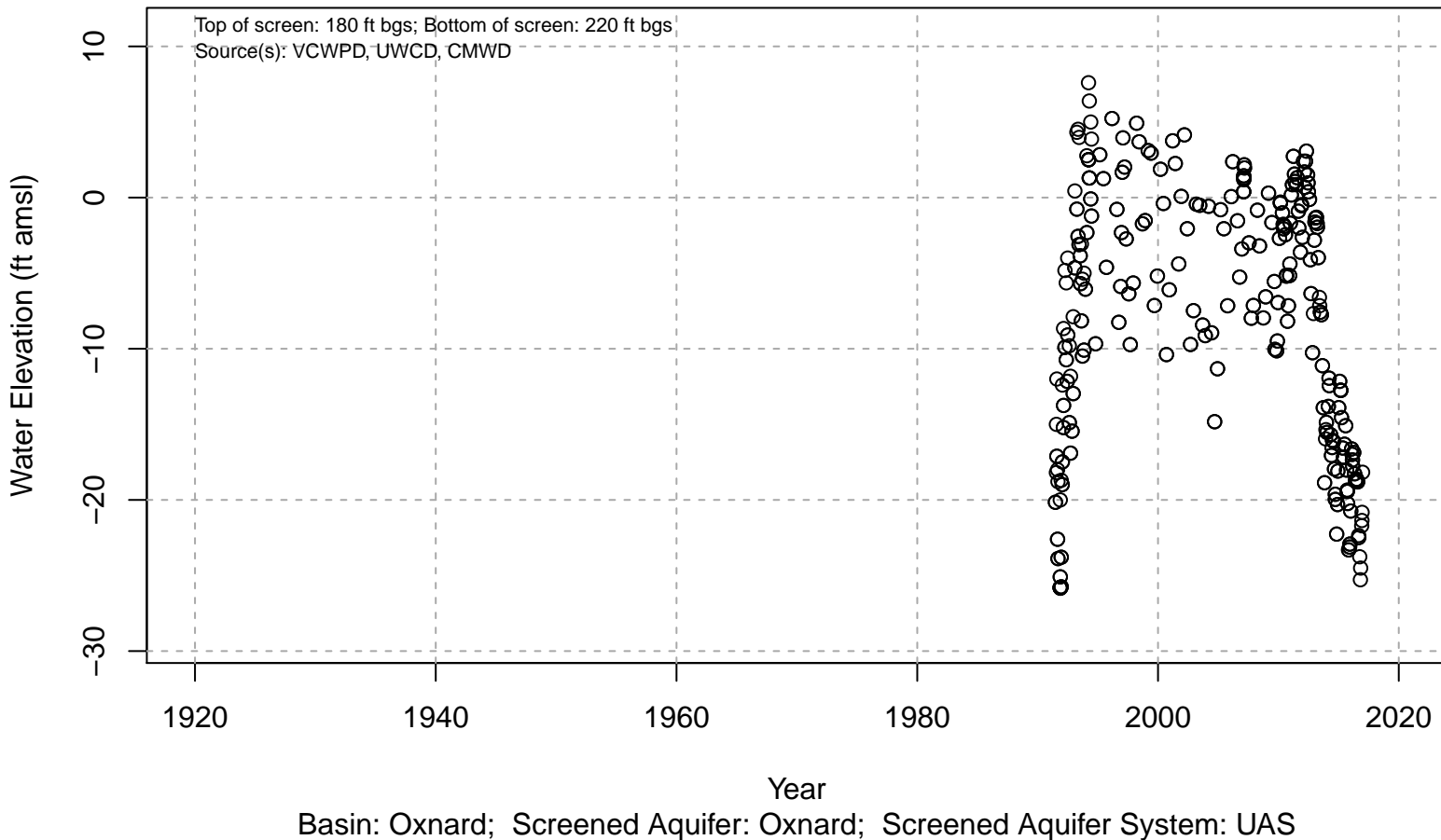
01N21W32Q04S



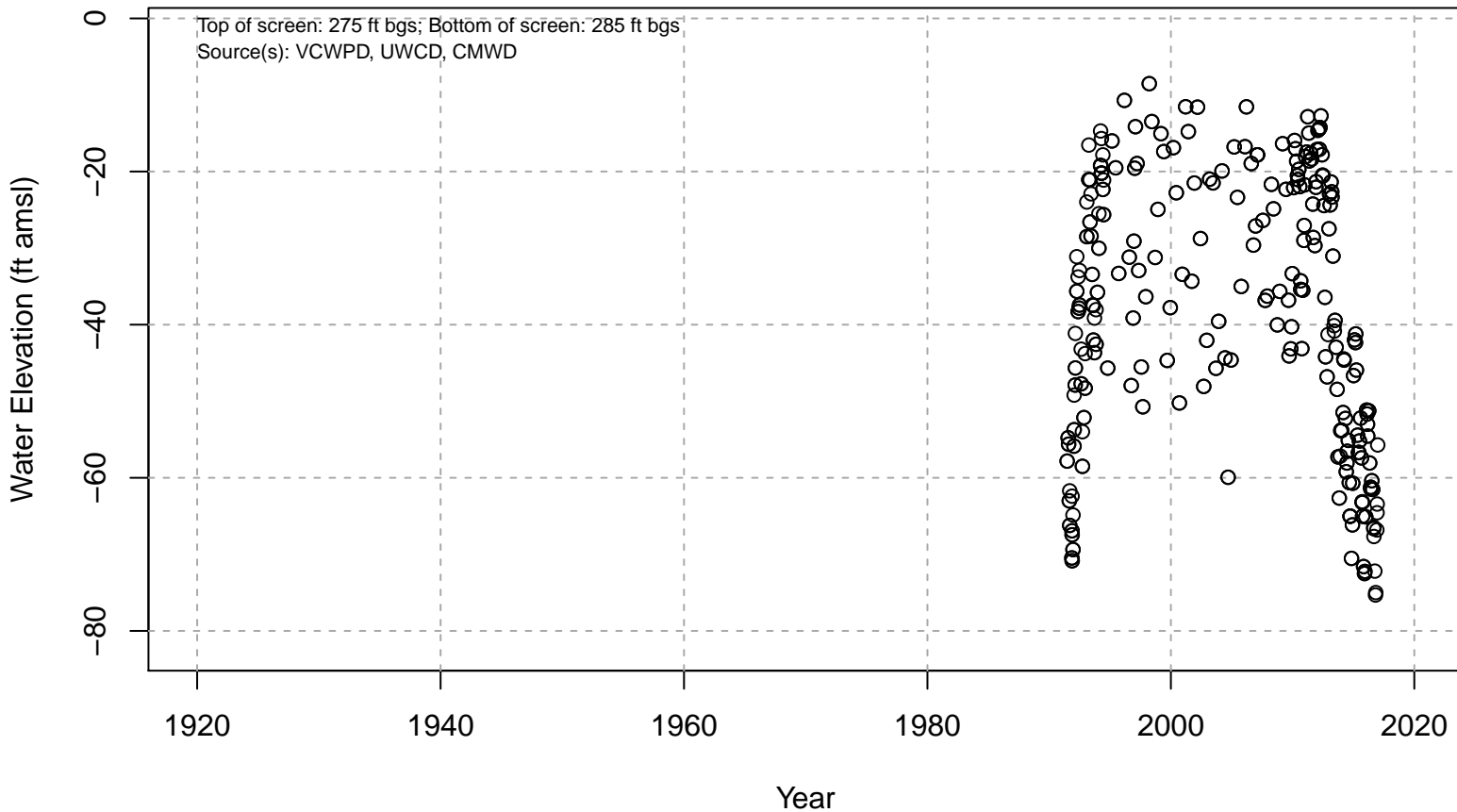
01N21W32Q05S



01N21W32Q06S

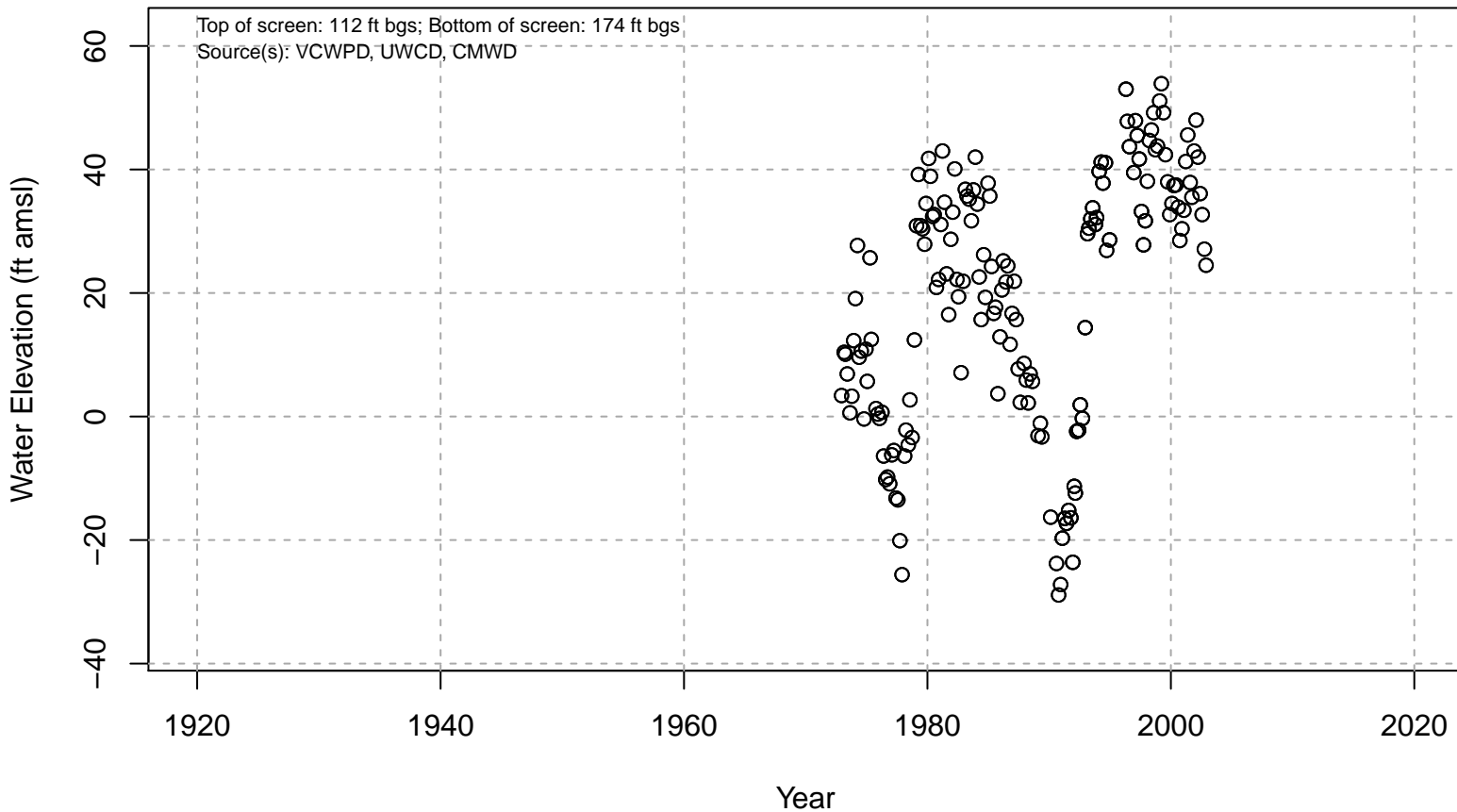


01N21W32Q07S

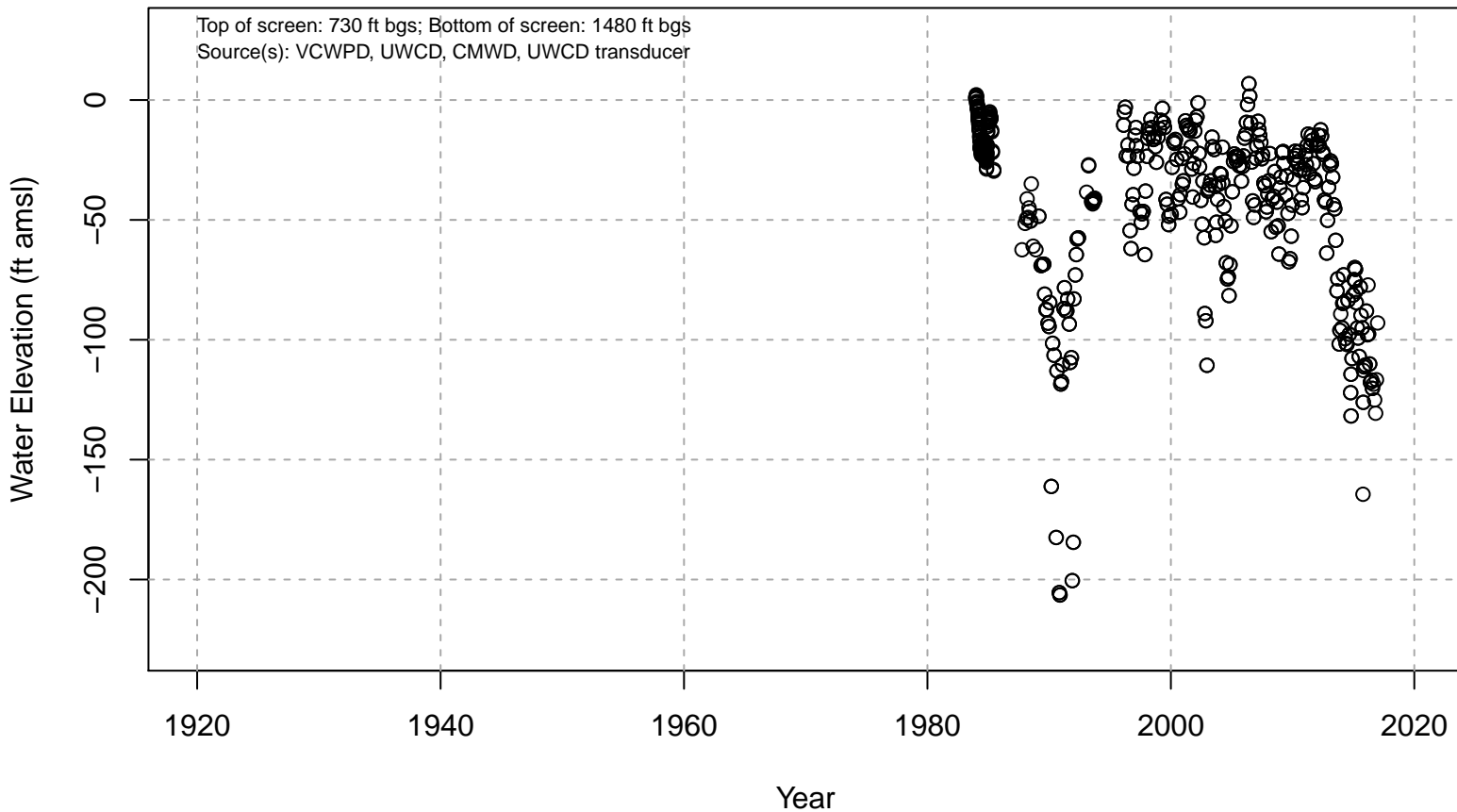


Basin: Oxnard; Screened Aquifer: Mugu; Screened Aquifer System: UAS

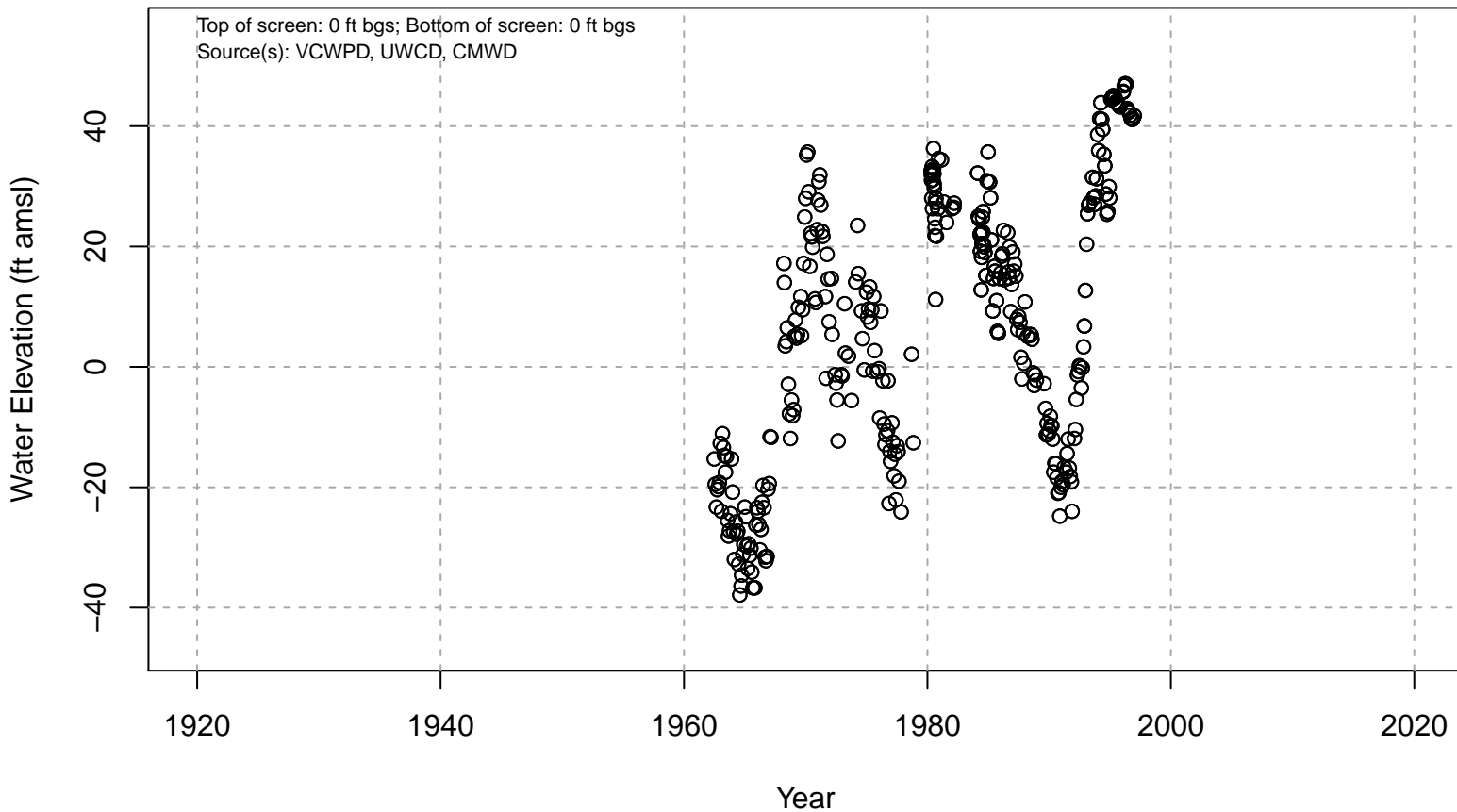
01N22W01A01S



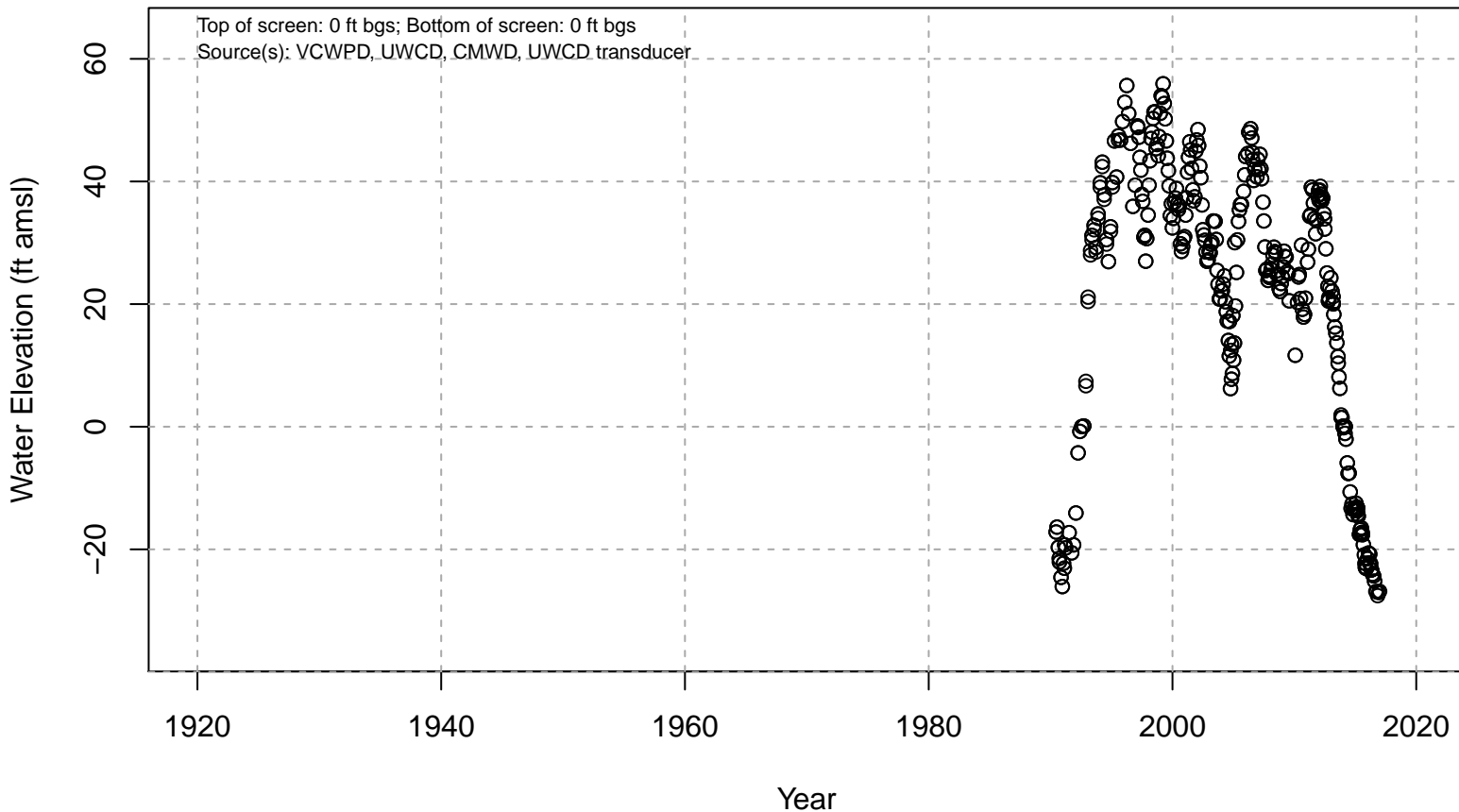
01N22W01M03S



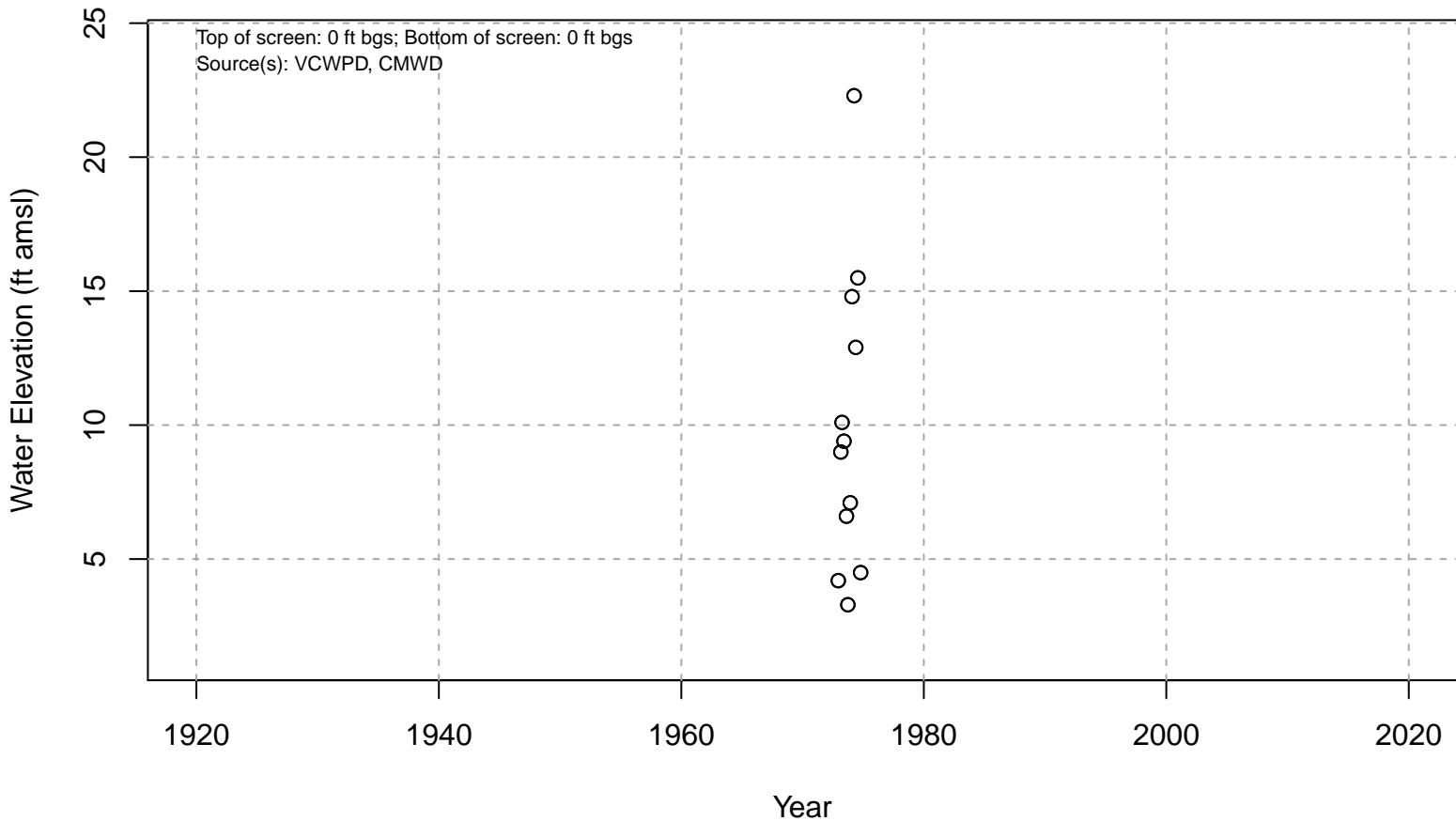
01N22W01P01S



01N22W02A02S

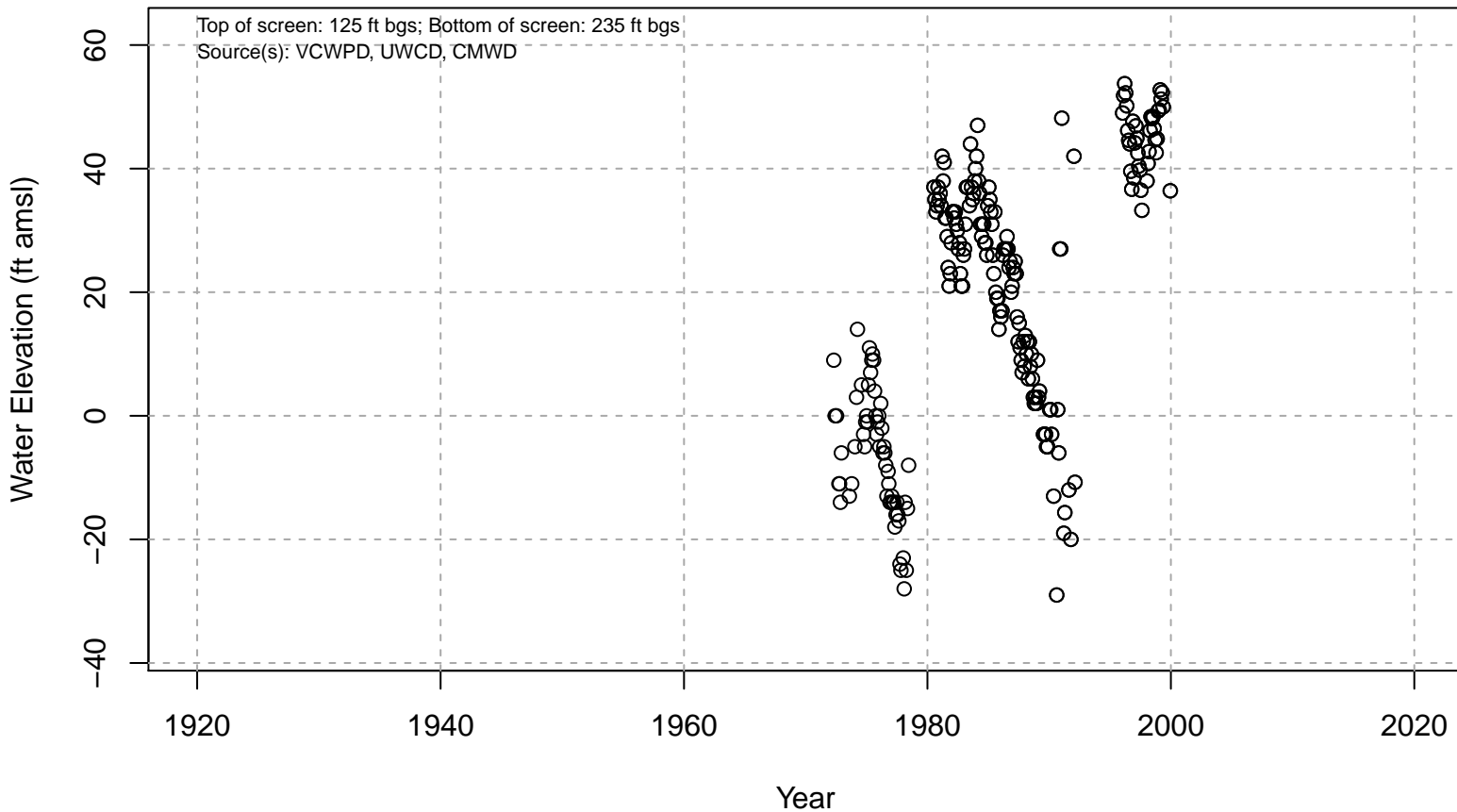


01N22W02E01S



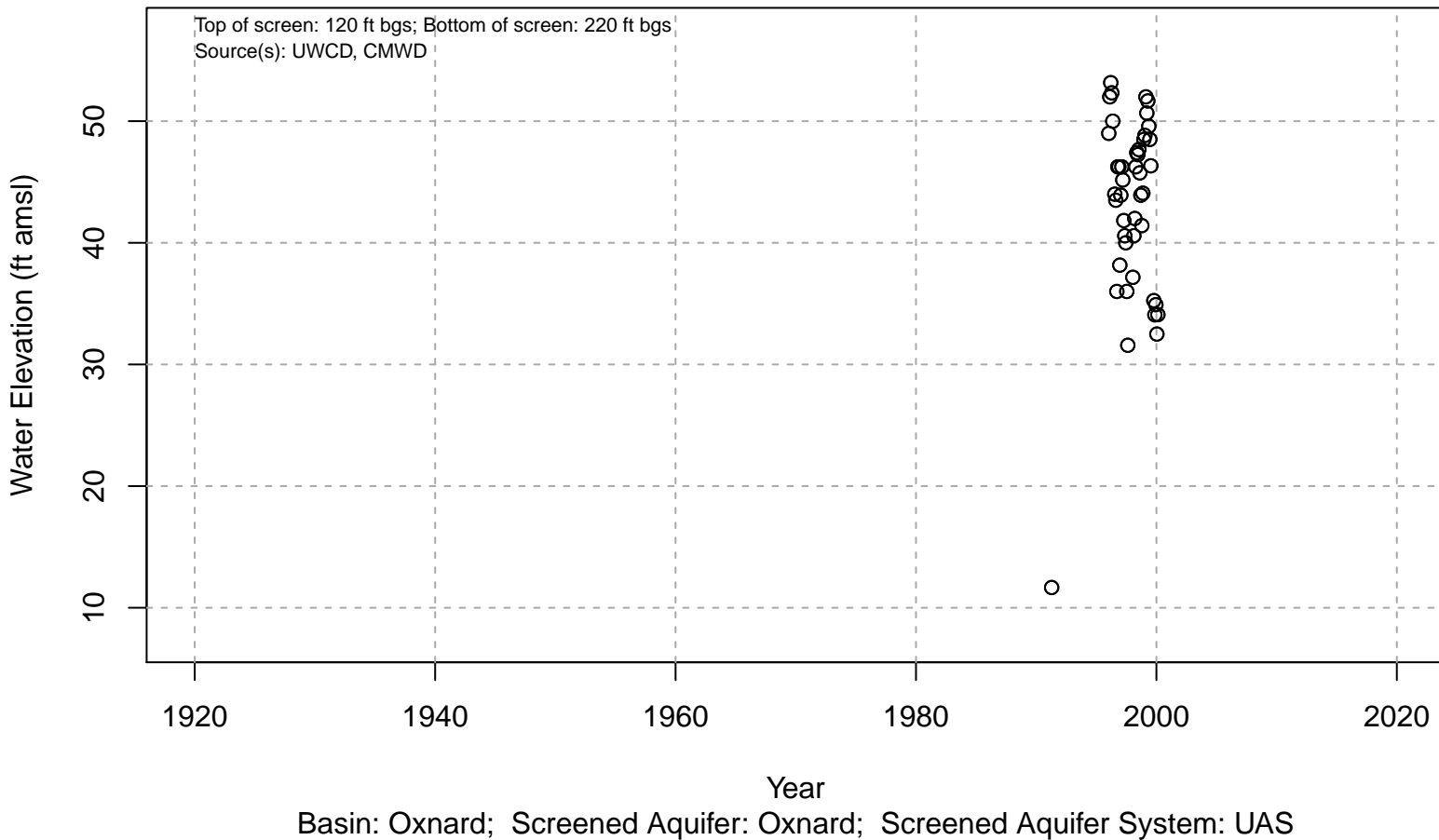
Basin: Oxnard; Screened Aquifer: Undesignated; Screened Aquifer System: Undesignated

01N22W03F01S

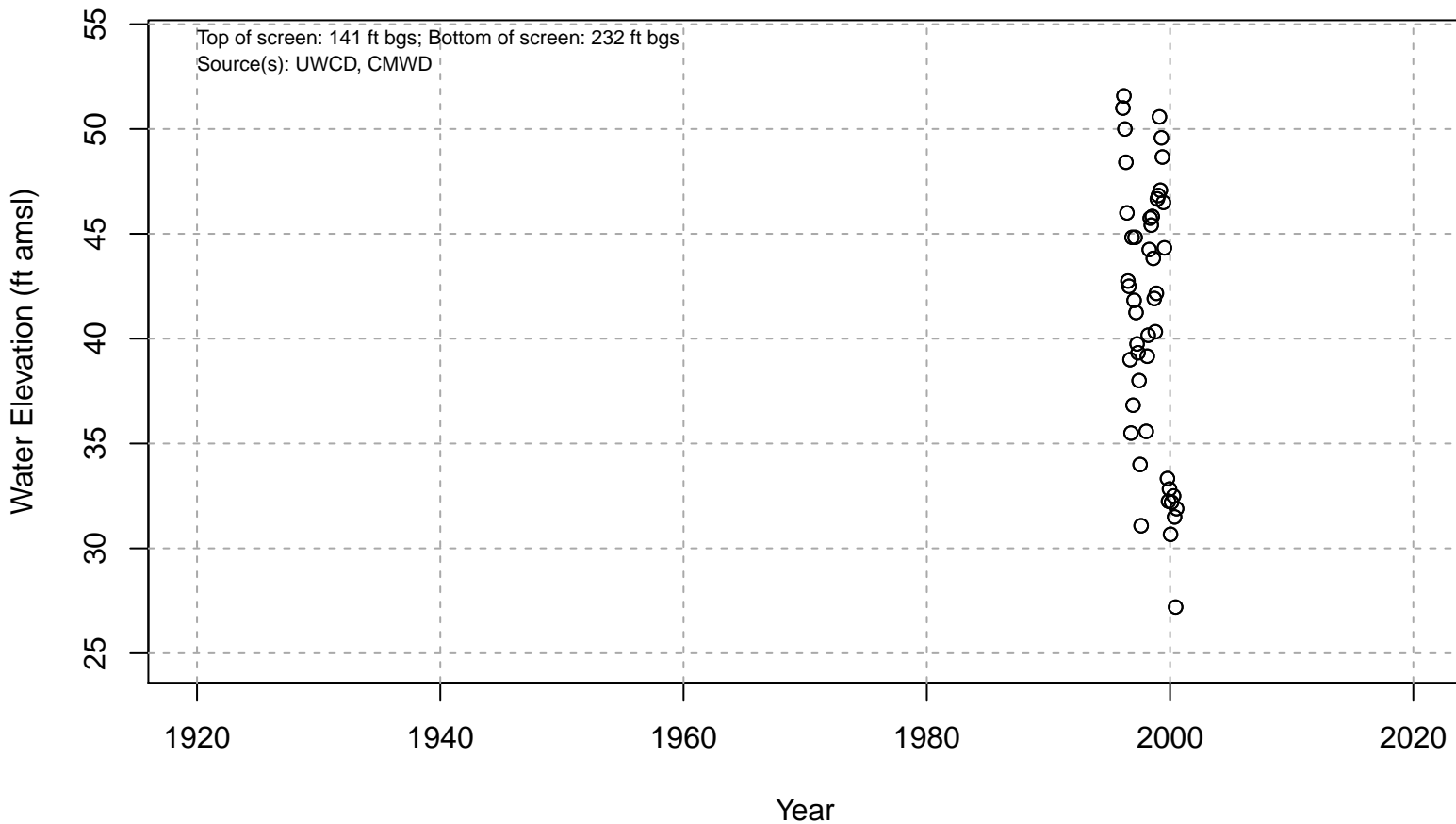


Basin: Oxnard; Screened Aquifer: Oxnard; Screened Aquifer System: UAS

01N22W03F02S

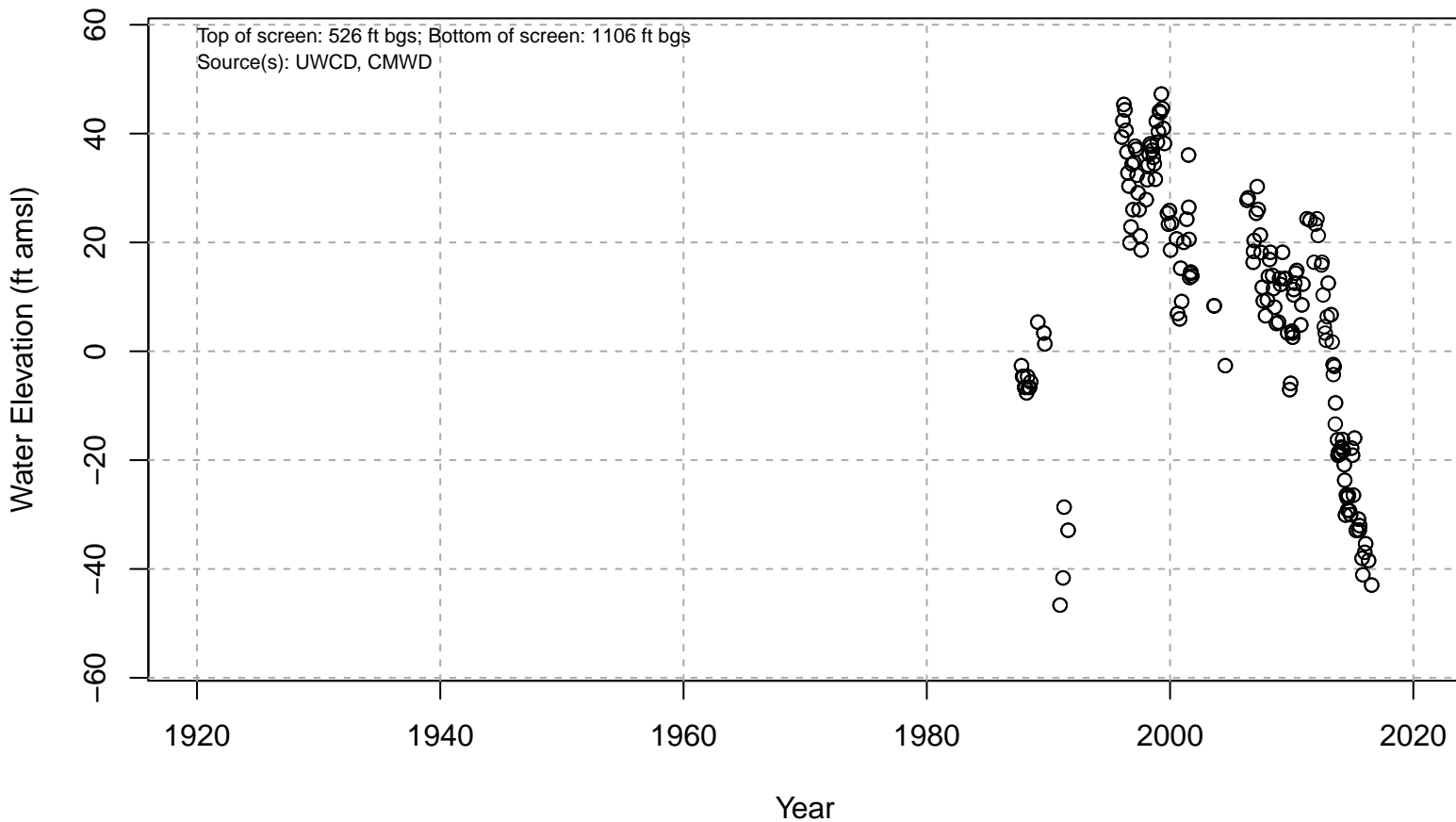


01N22W03F04S

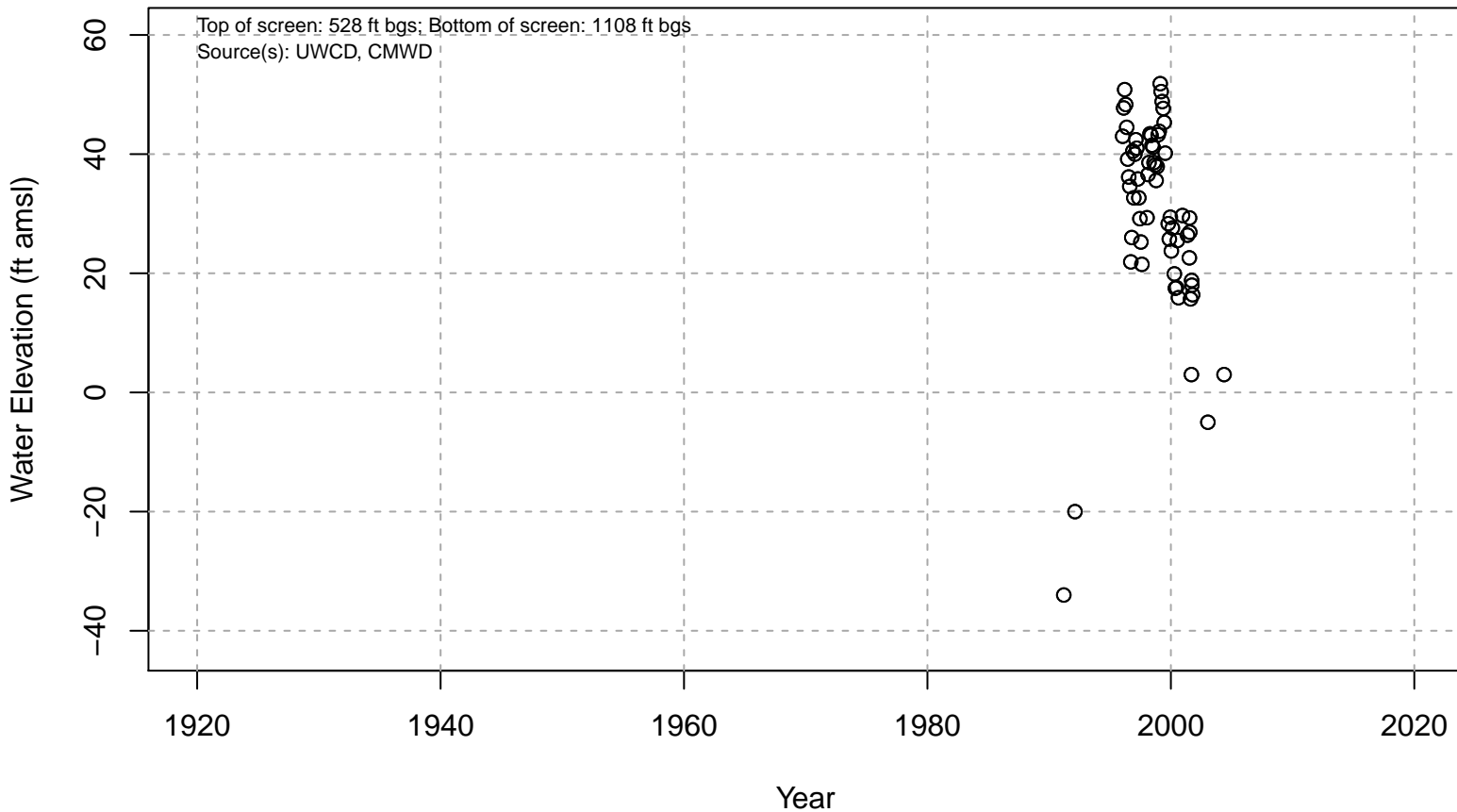


Basin: Oxnard; Screened Aquifer: Oxnard; Screened Aquifer System: UAS

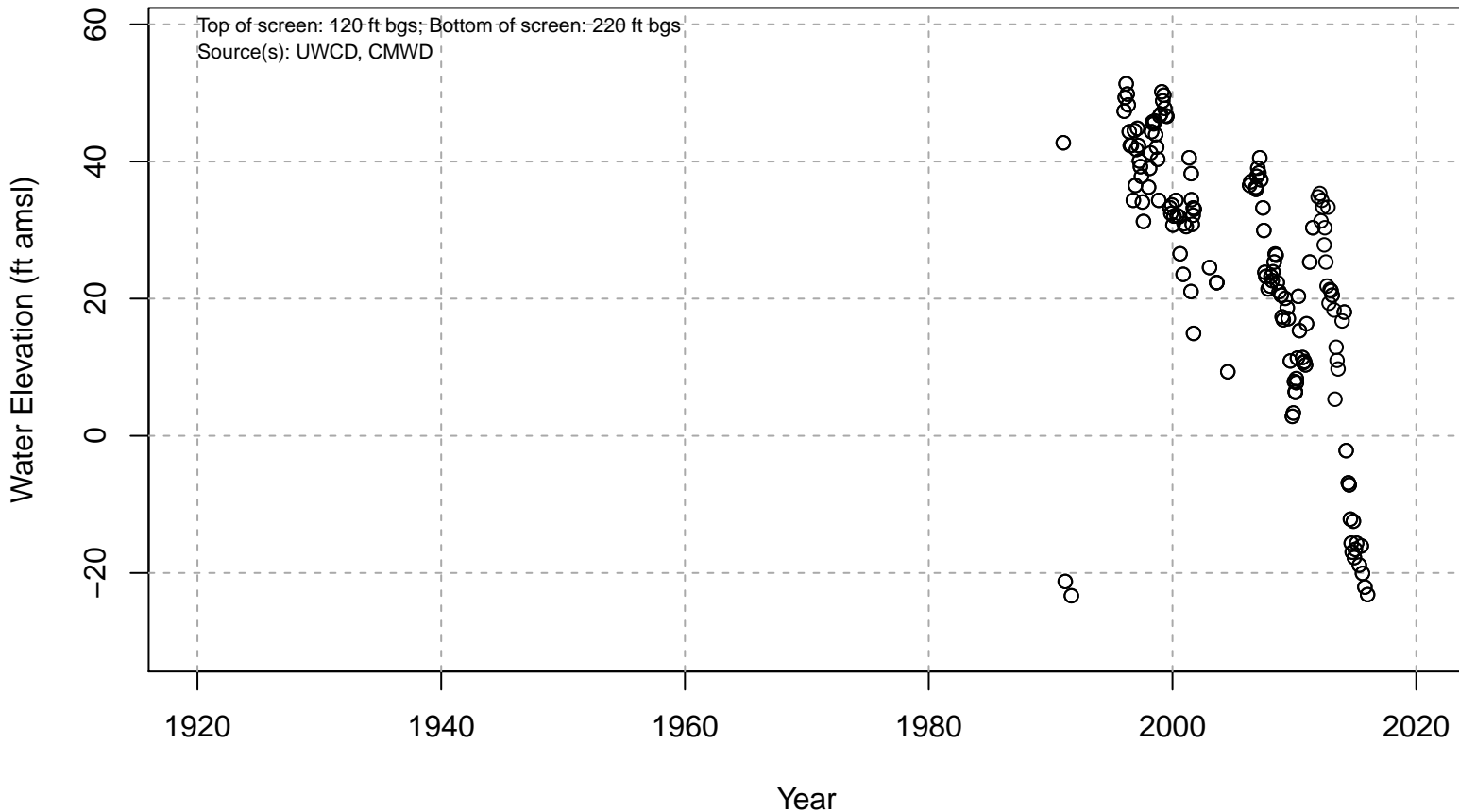
01N22W03F05S



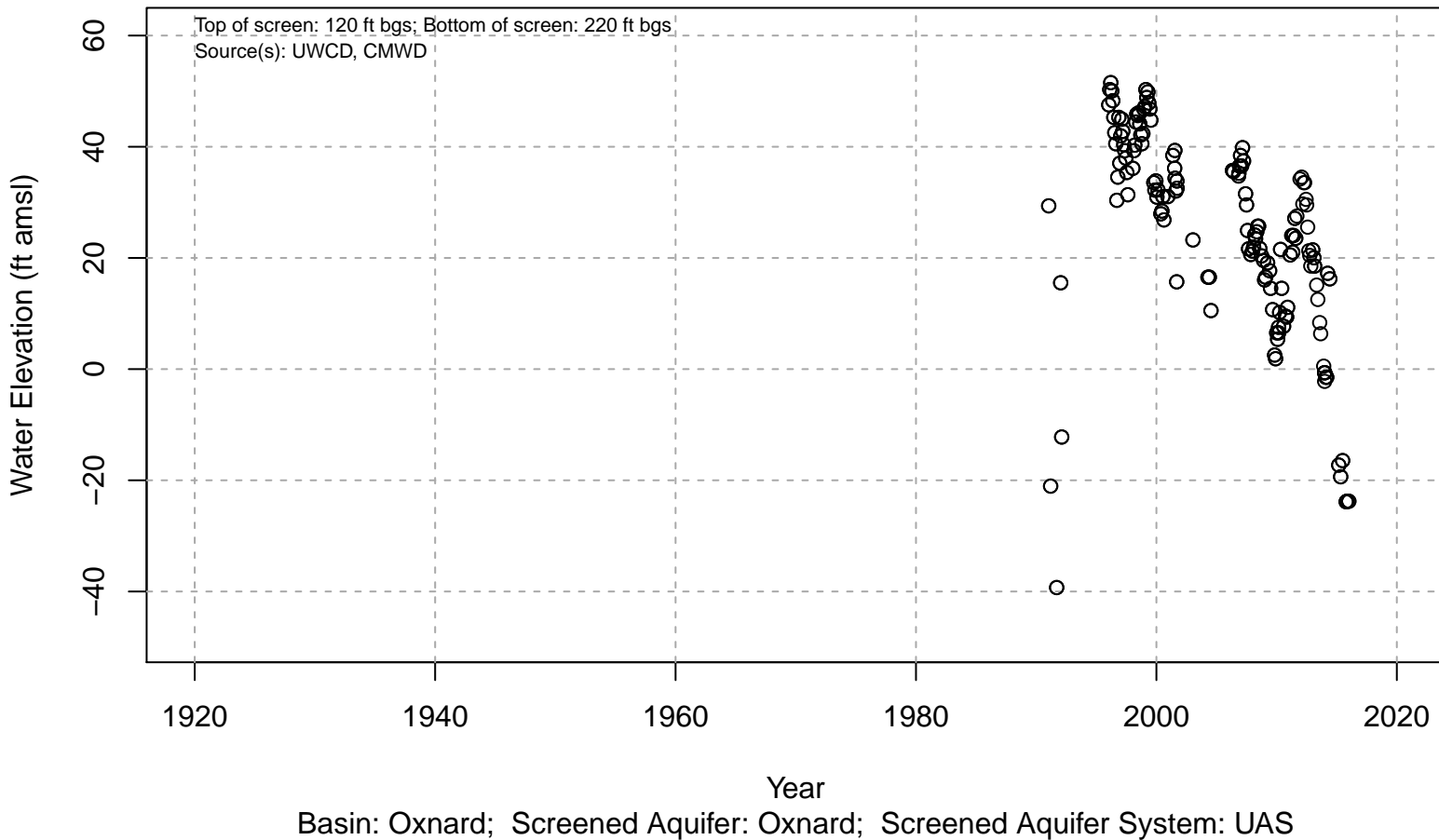
01N22W03F06S



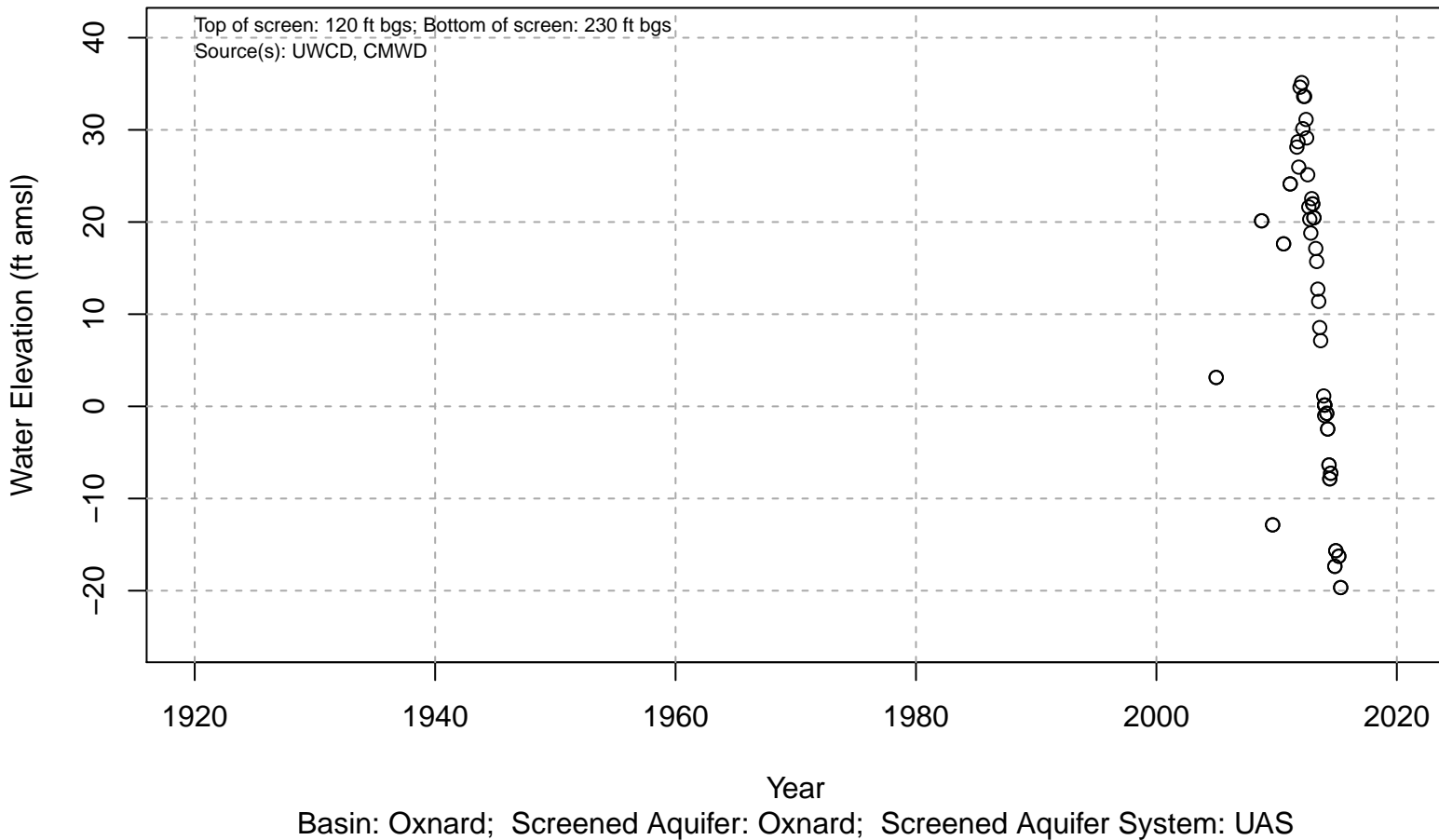
01N22W03F07S



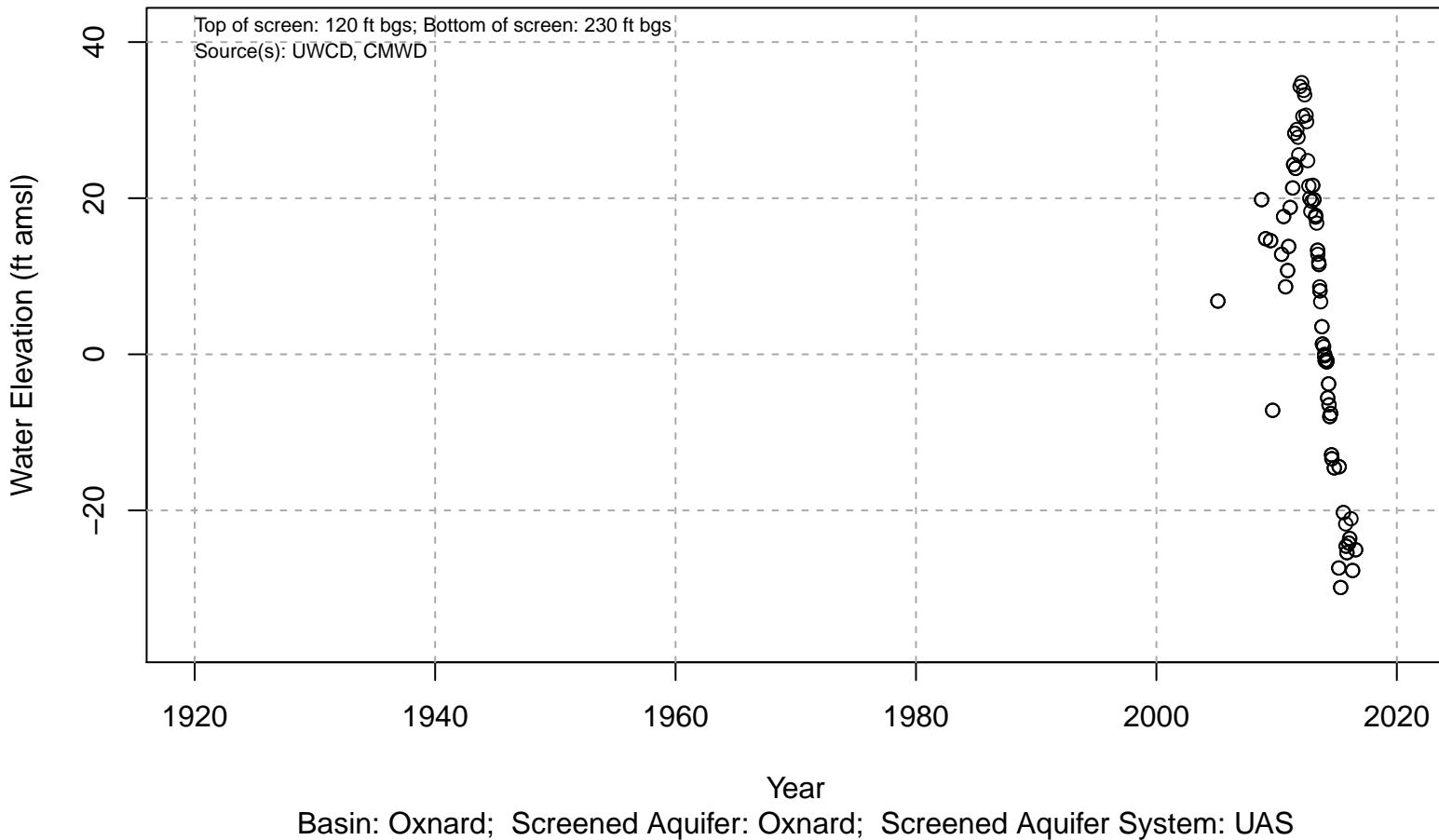
01N22W03F08S



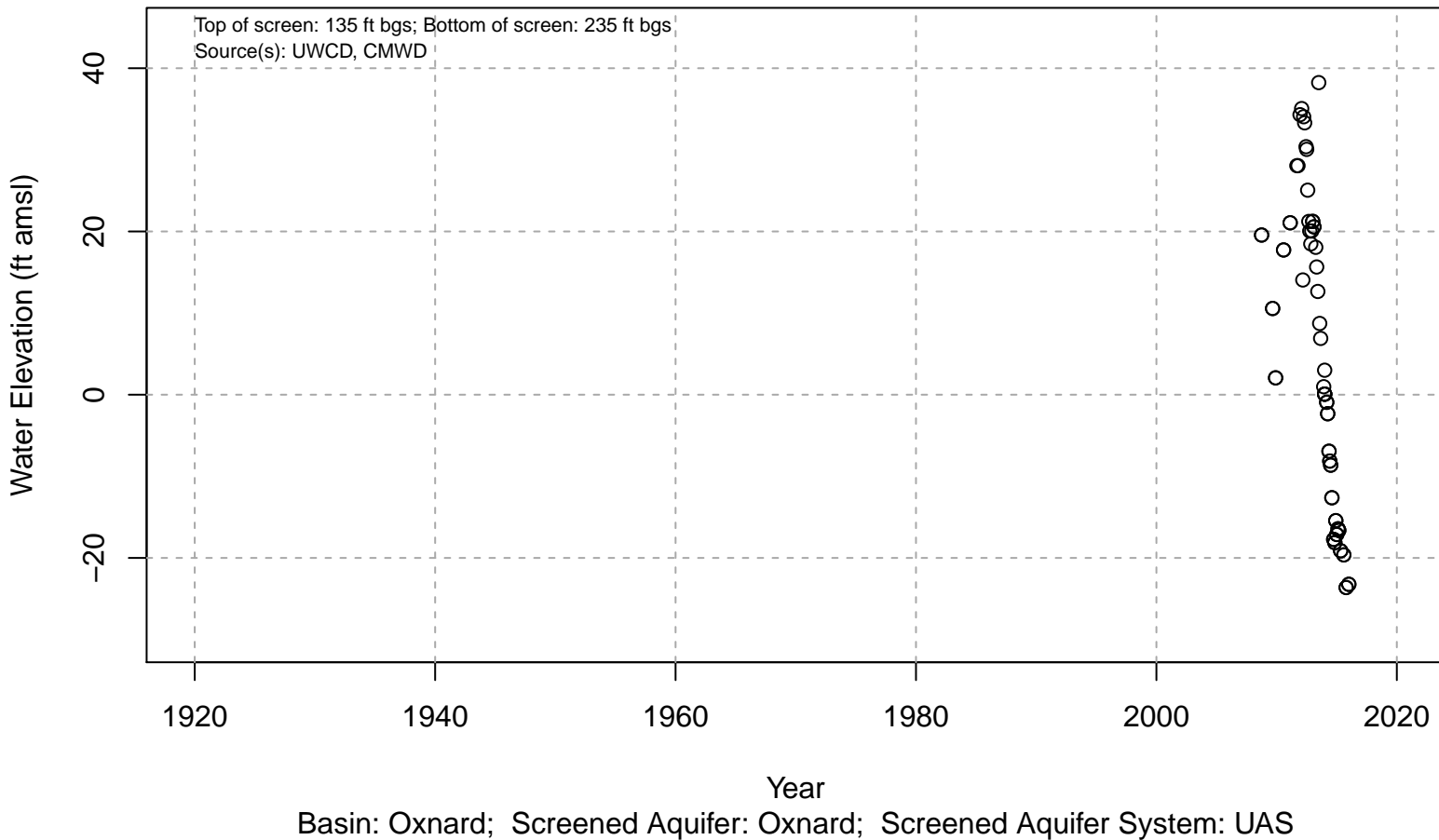
01N22W03F12S



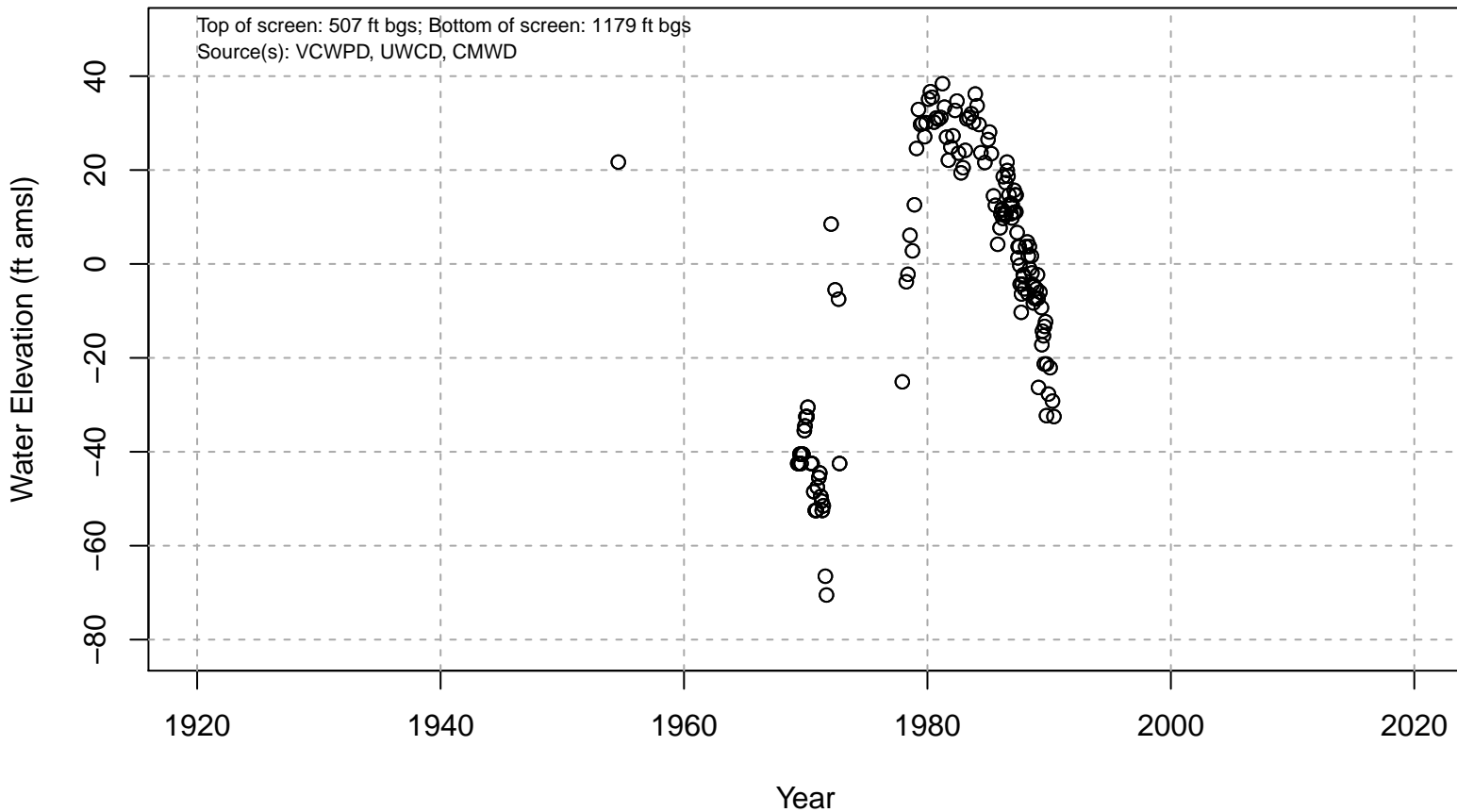
01N22W03F13S



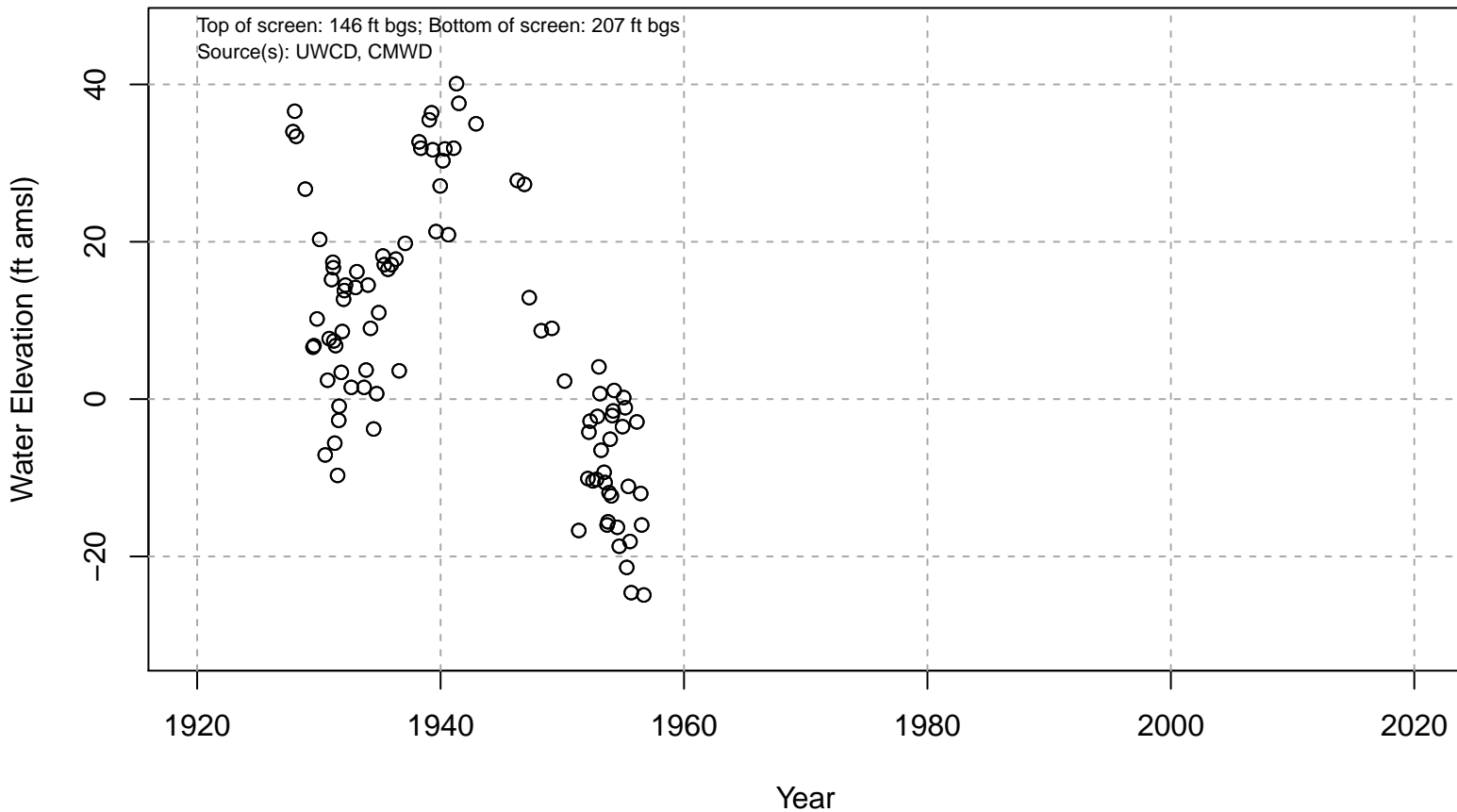
01N22W03F14S



01N22W04F04S

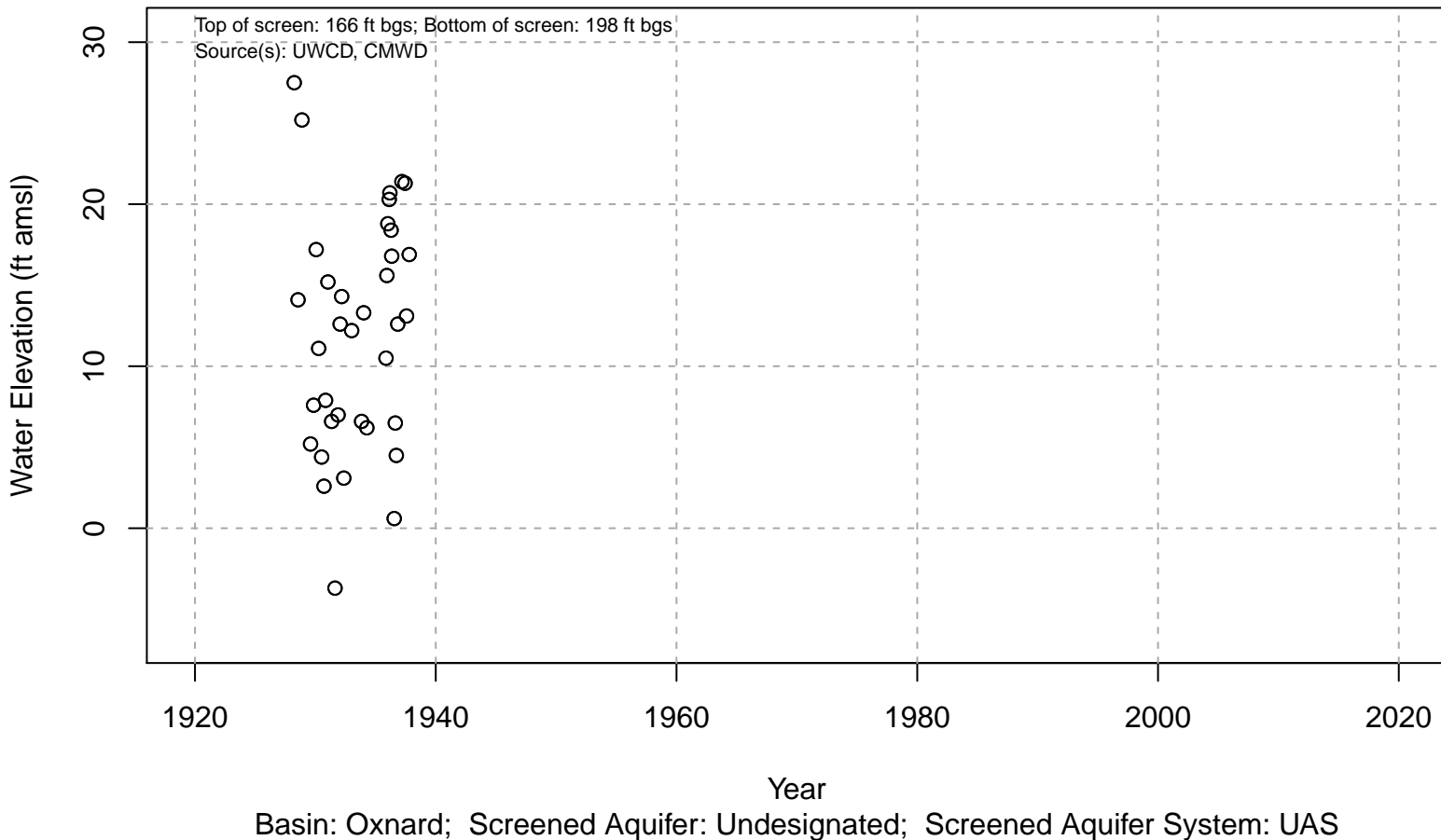


01N22W05B01S

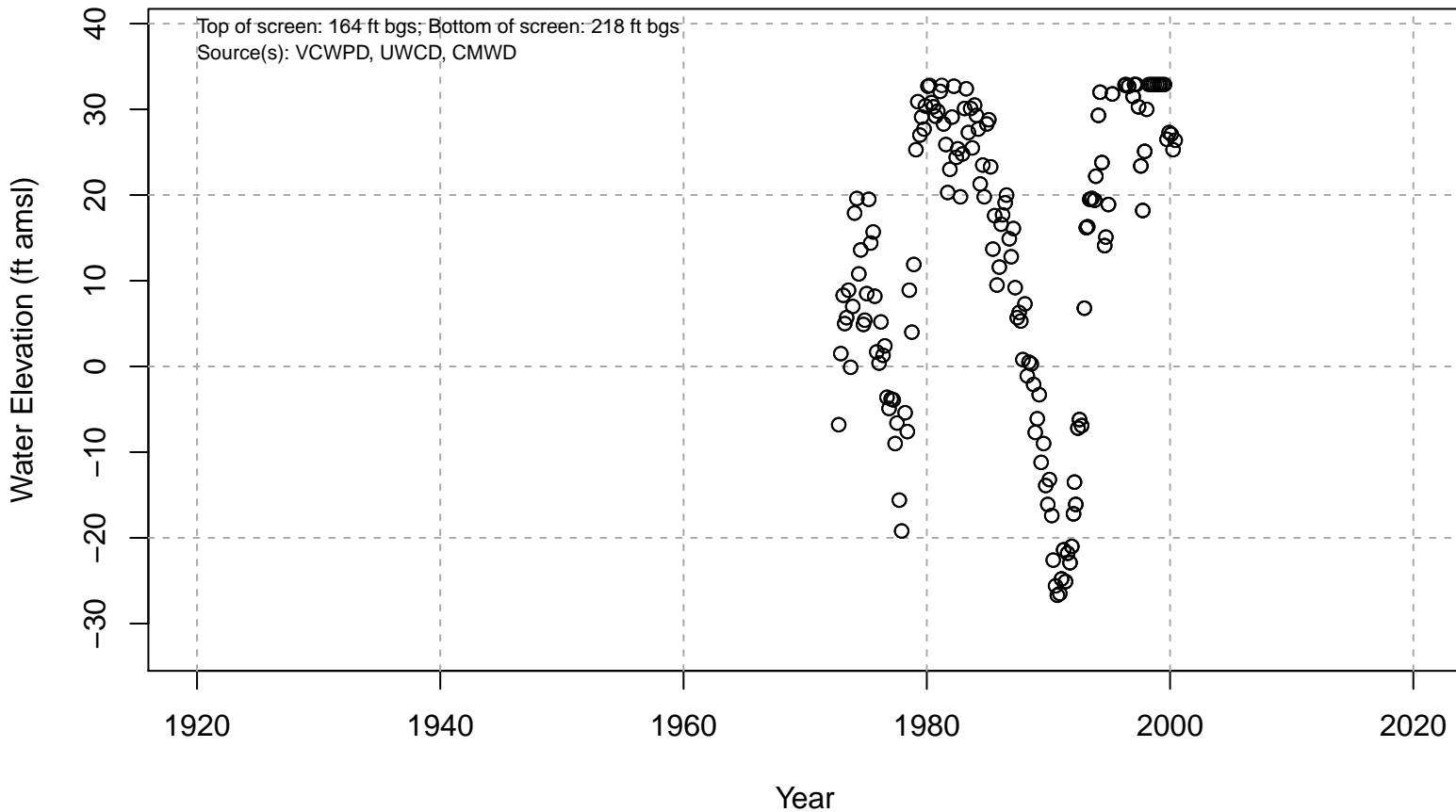


Basin: Oxnard; Screened Aquifer: Undesignated; Screened Aquifer System: UAS

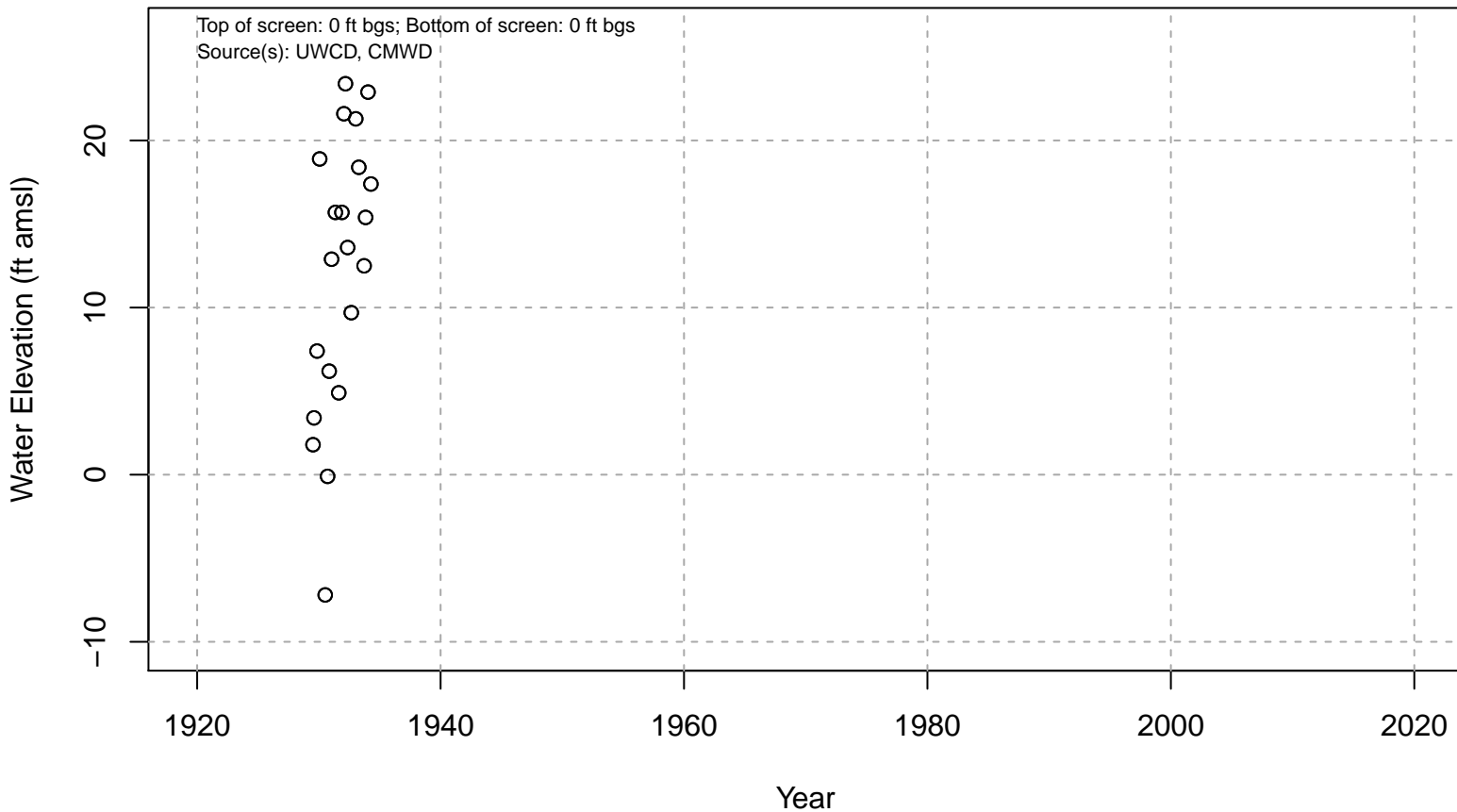
01N22W05D01S



01N22W05G02S

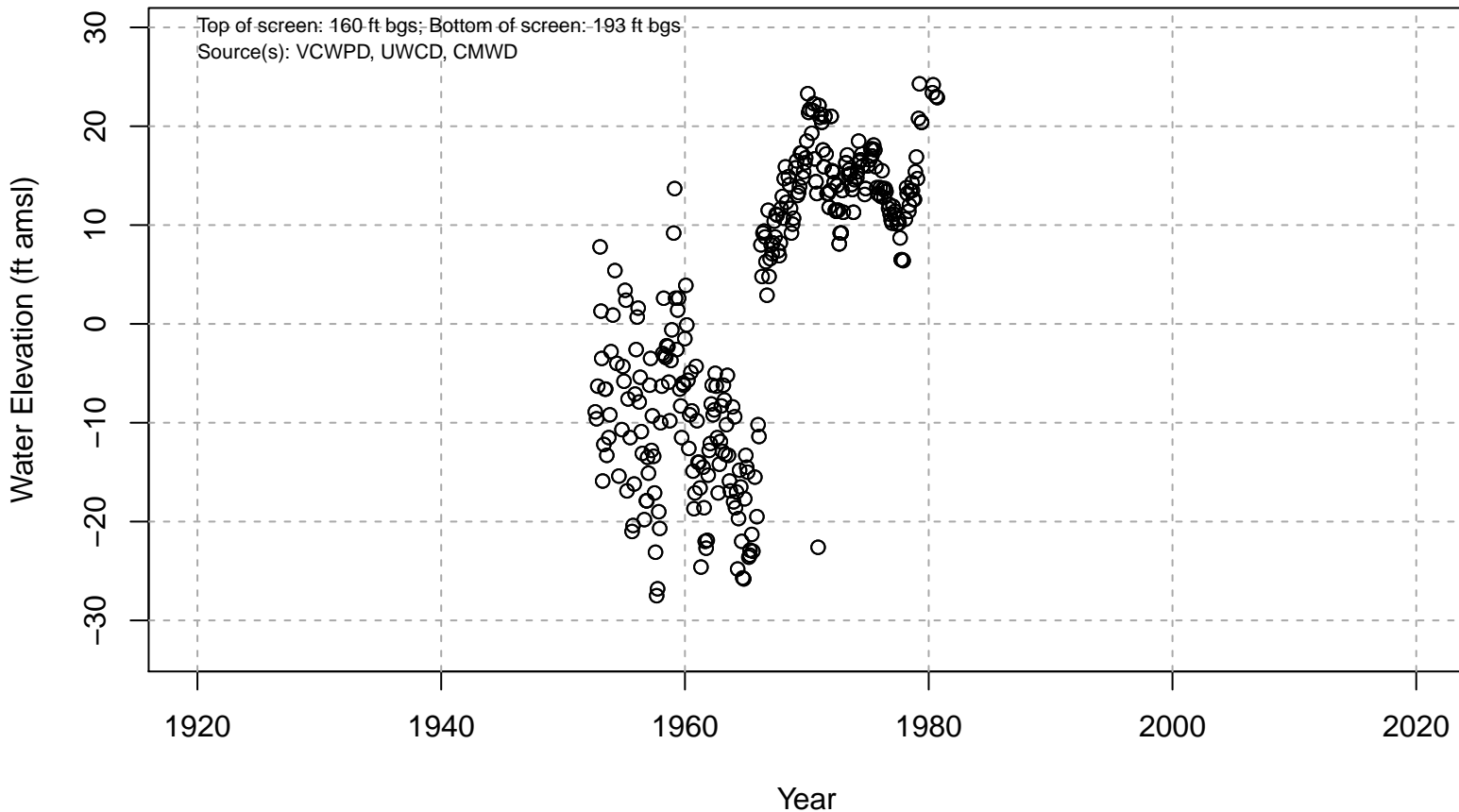


01N22W05Q01S

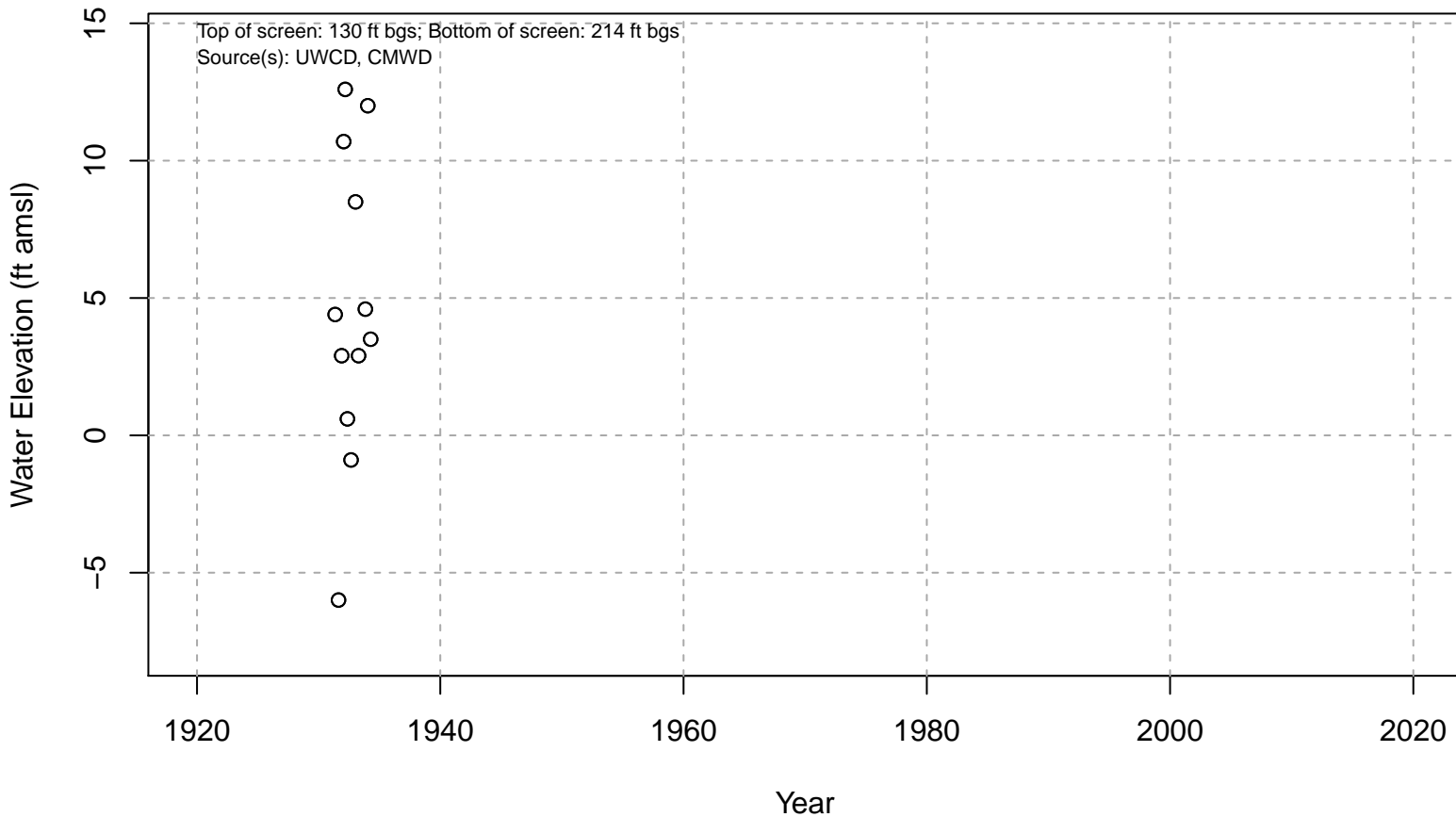


Basin: Oxnard; Screened Aquifer: Undesignated; Screened Aquifer System: Undesignated

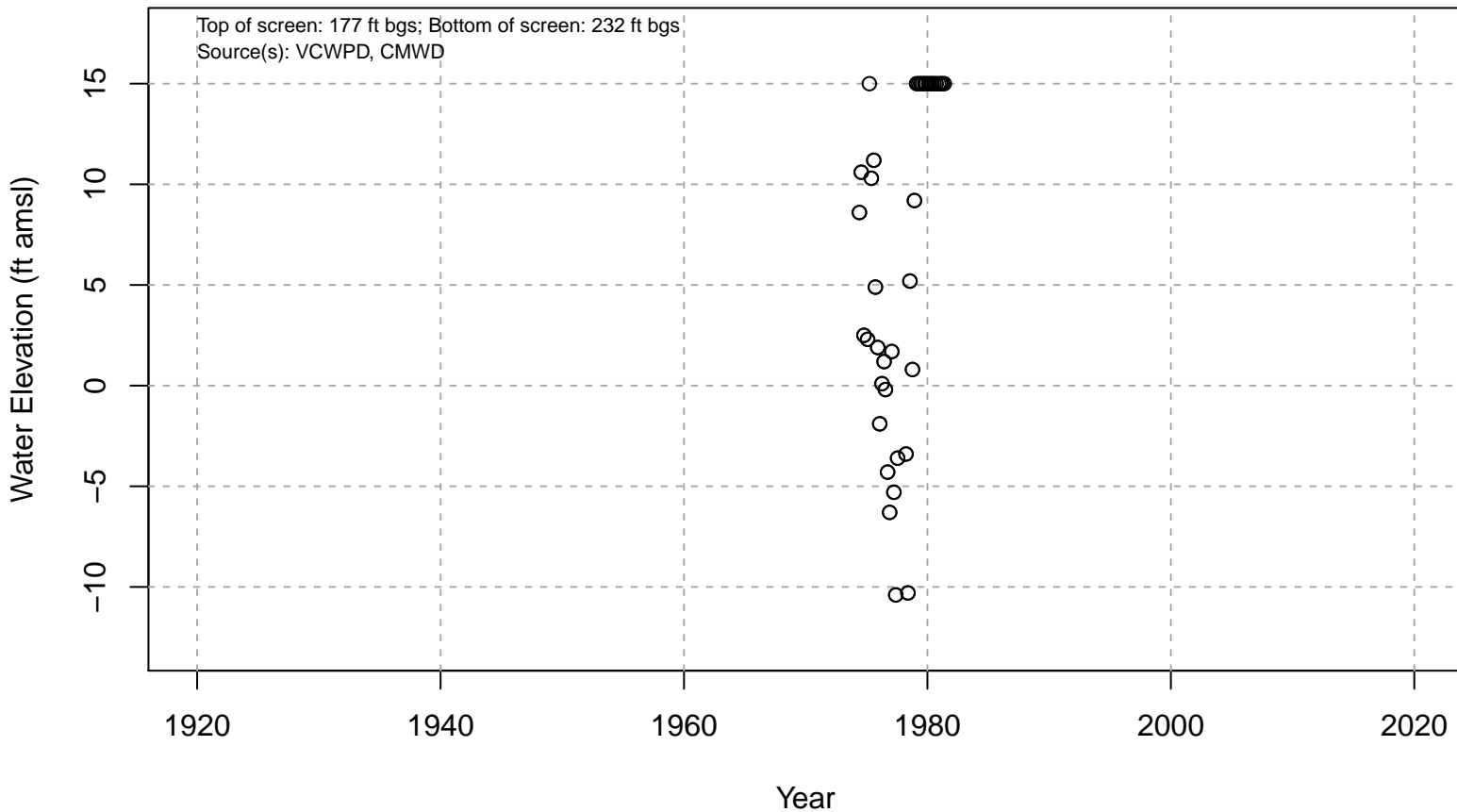
01N22W06J01S



01N22W07A01S

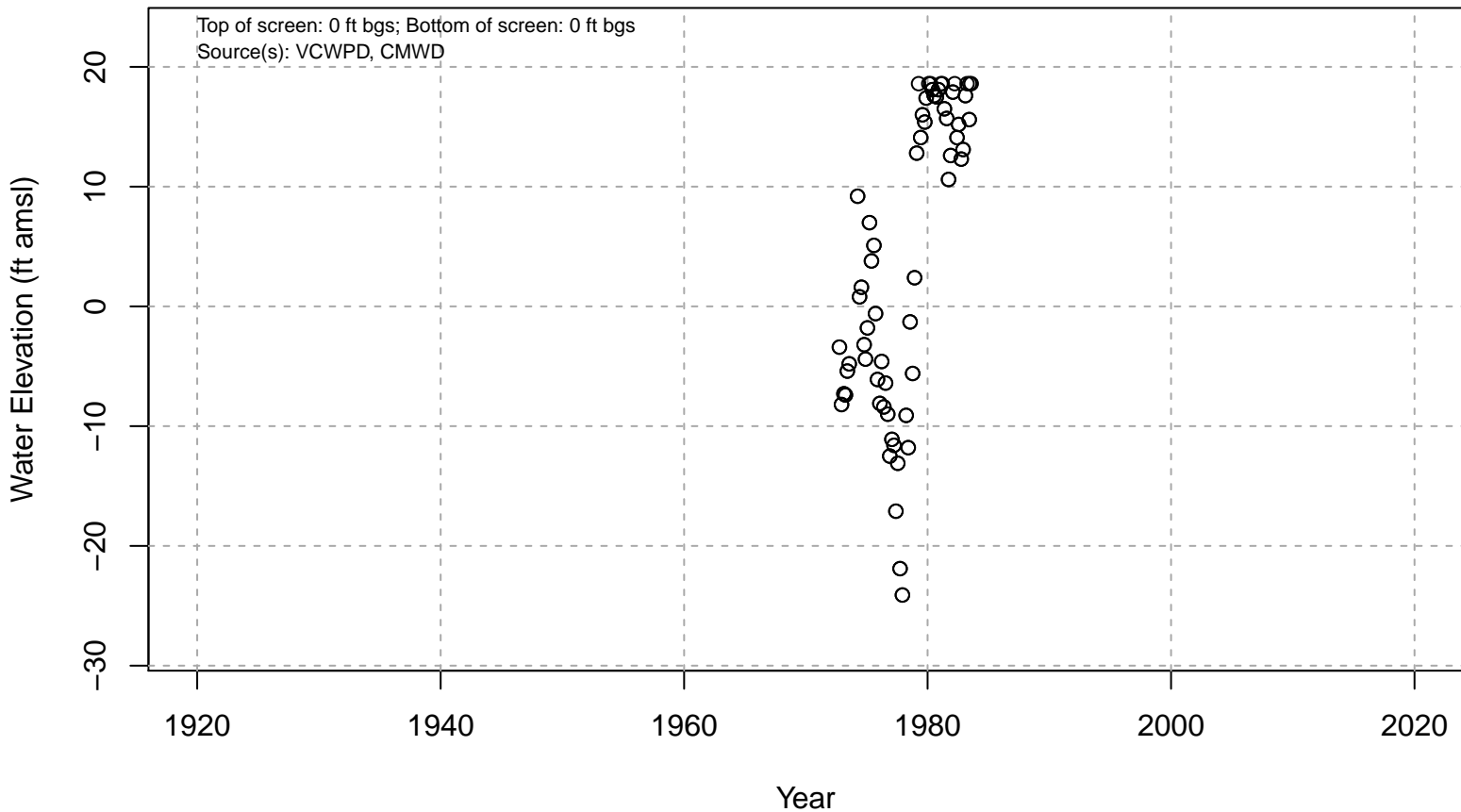


01N22W07H01S



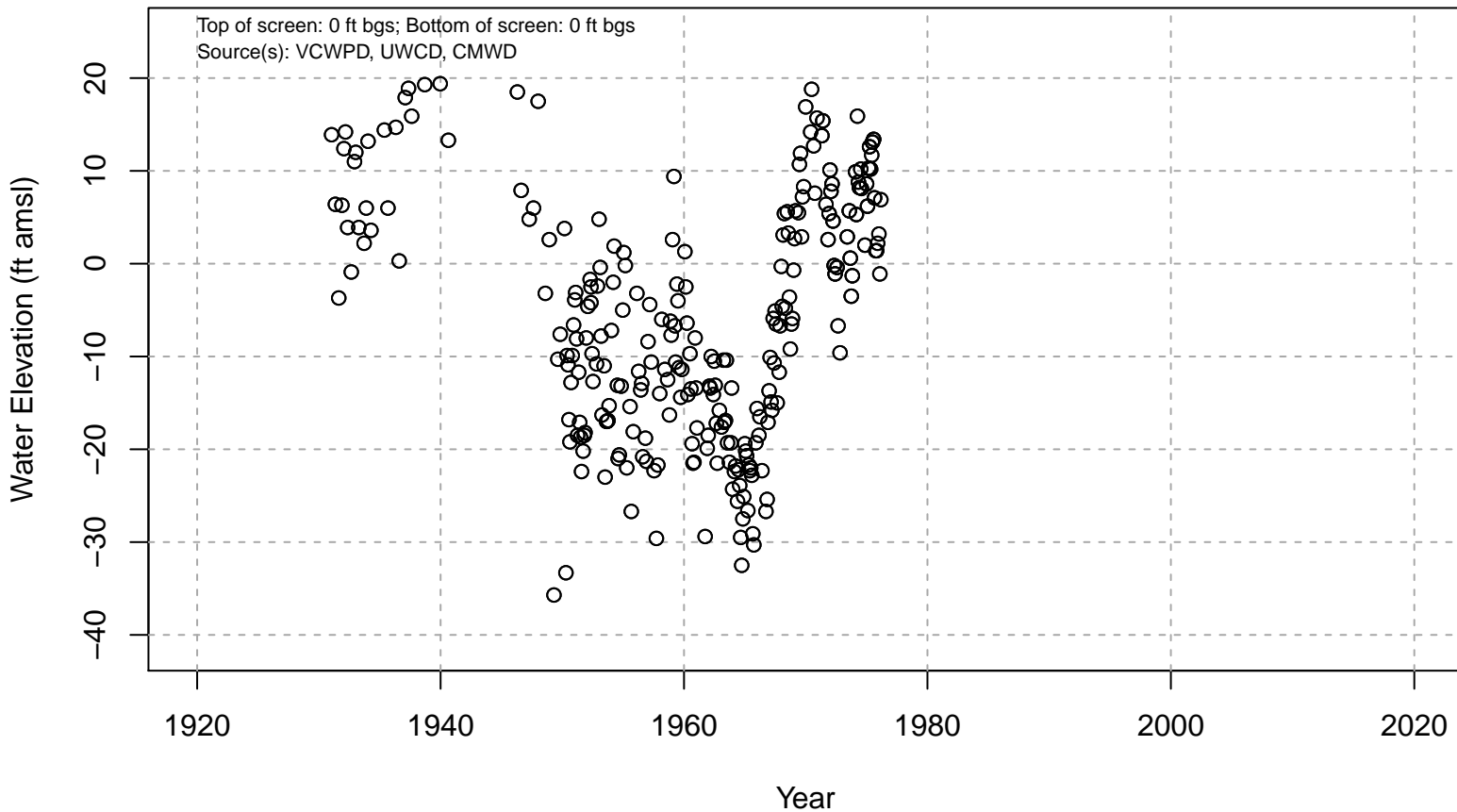
Basin: Oxnard; Screened Aquifer: Undesignated; Screened Aquifer System: Undesignated

01N22W07M01S

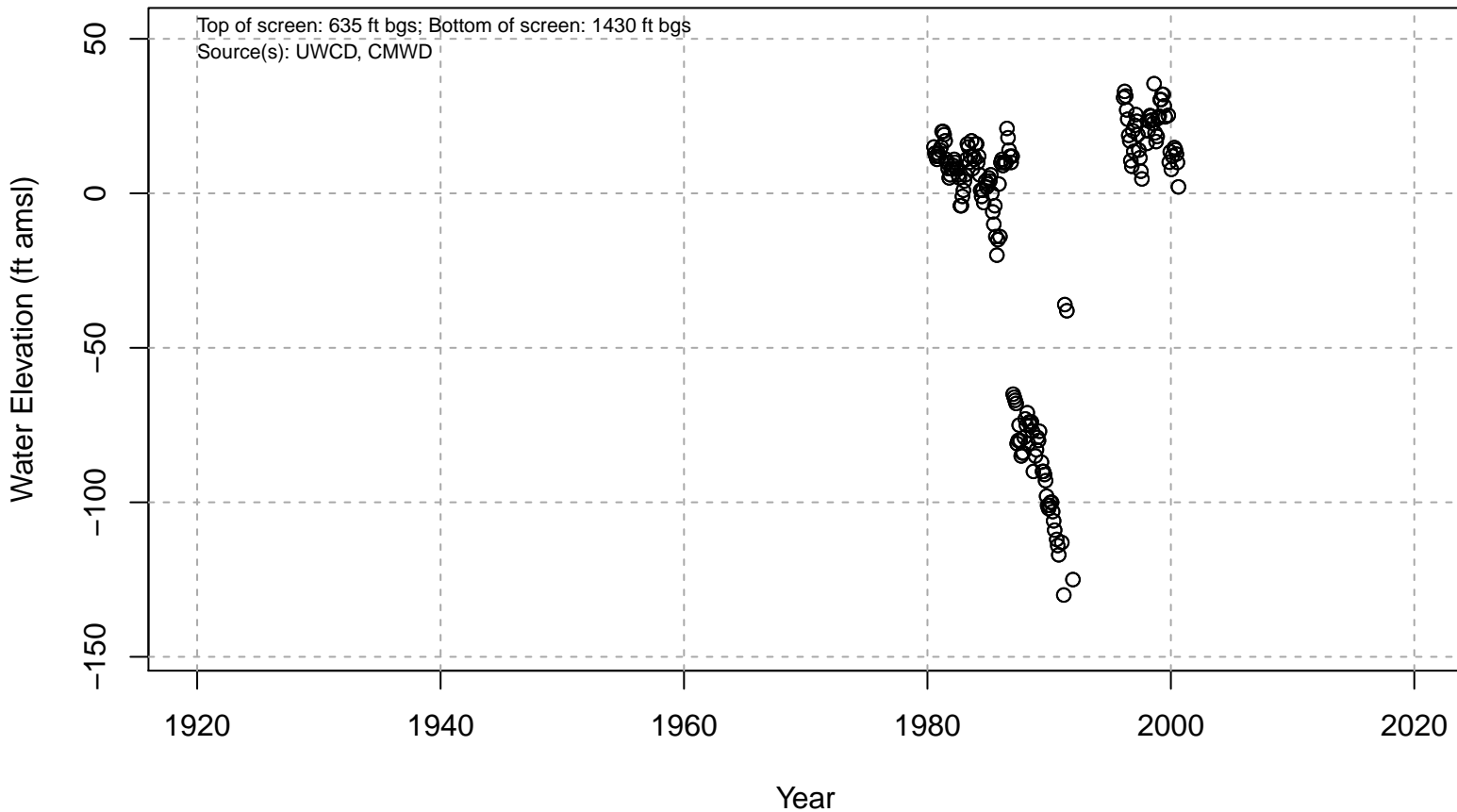


Basin: Oxnard; Screened Aquifer: Undesignated; Screened Aquifer System: Undesignated

01N22W08Q01S

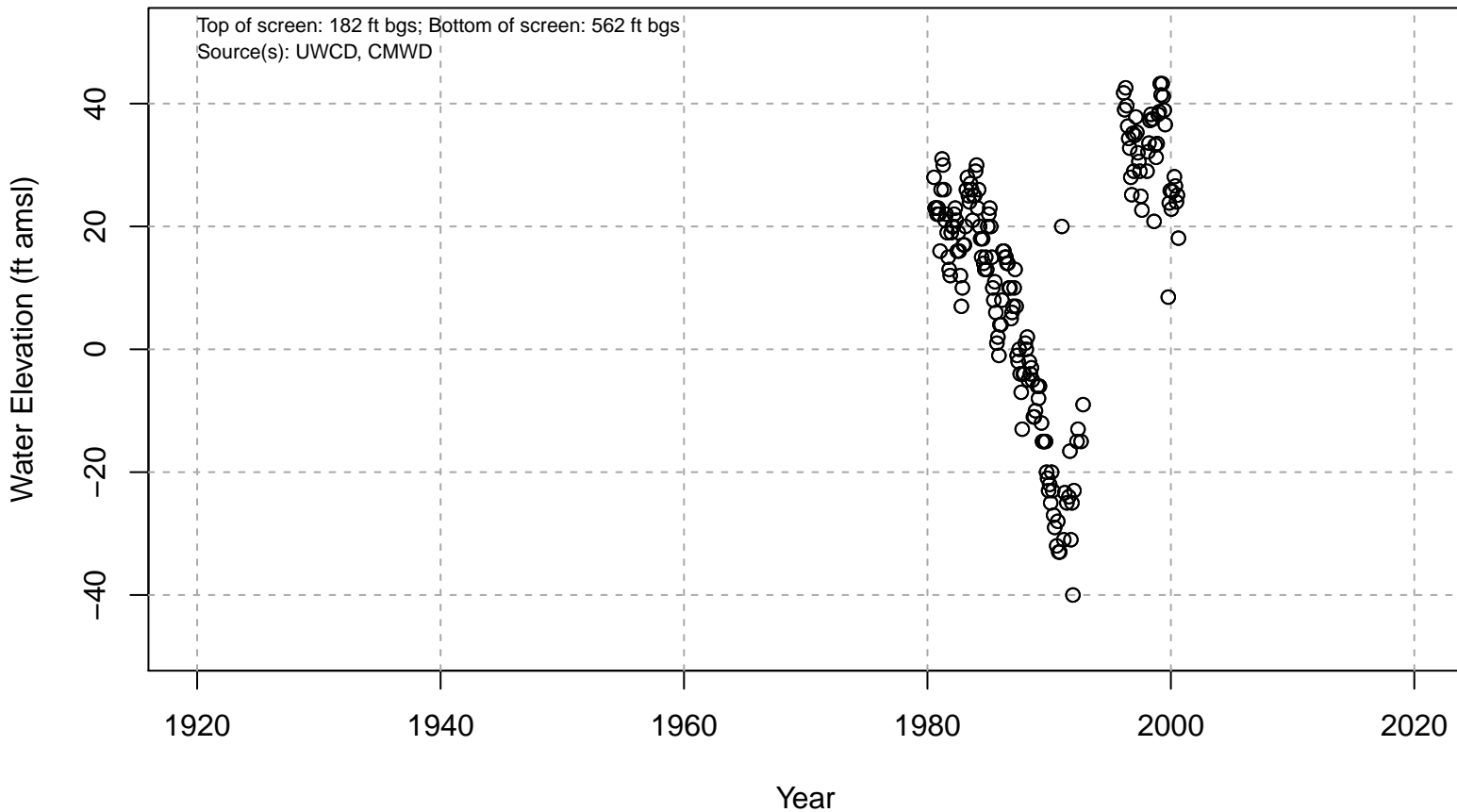


01N22W10B02S

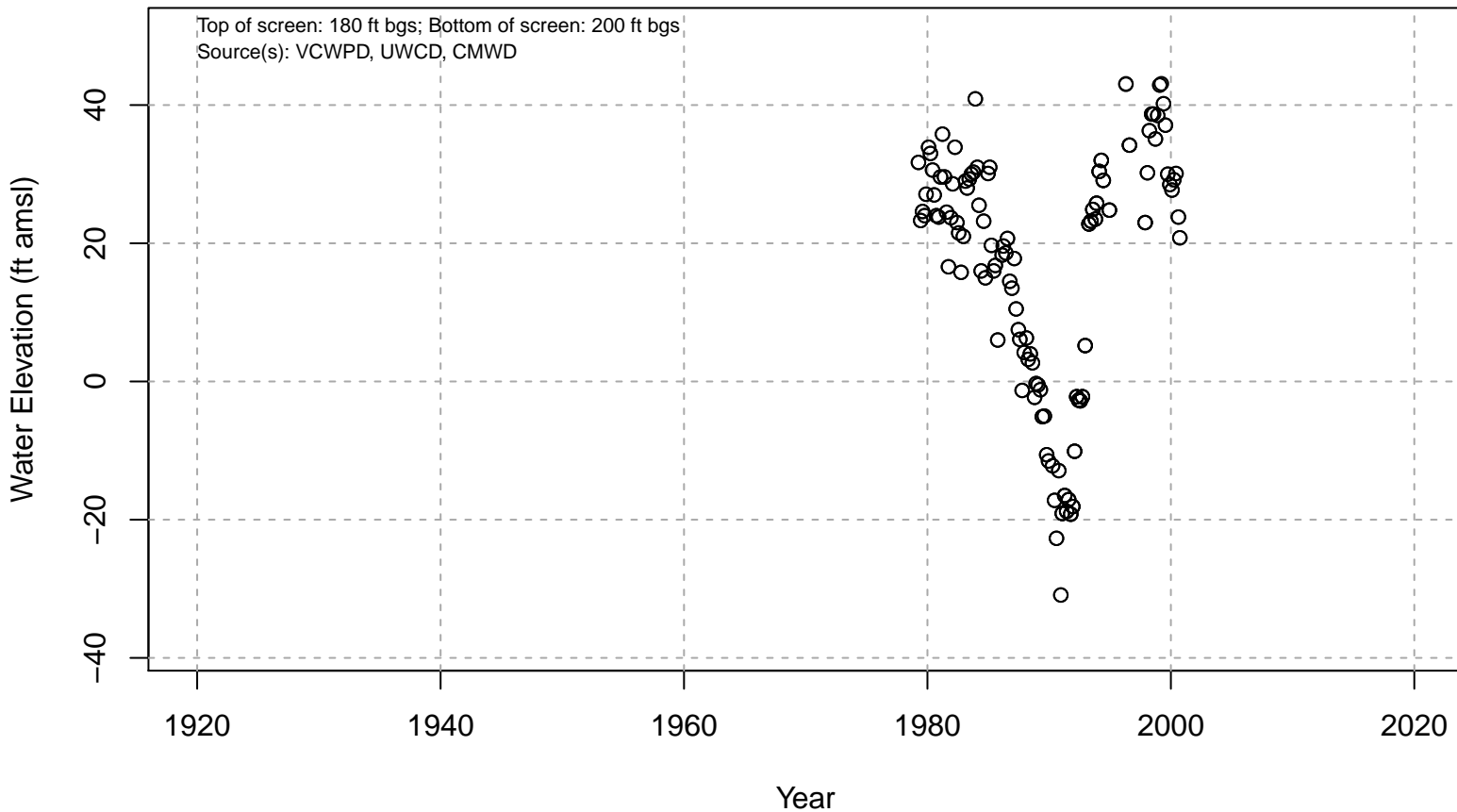


Basin: Oxnard; Screened Aquifer: Multiple; Screened Aquifer System: LAS

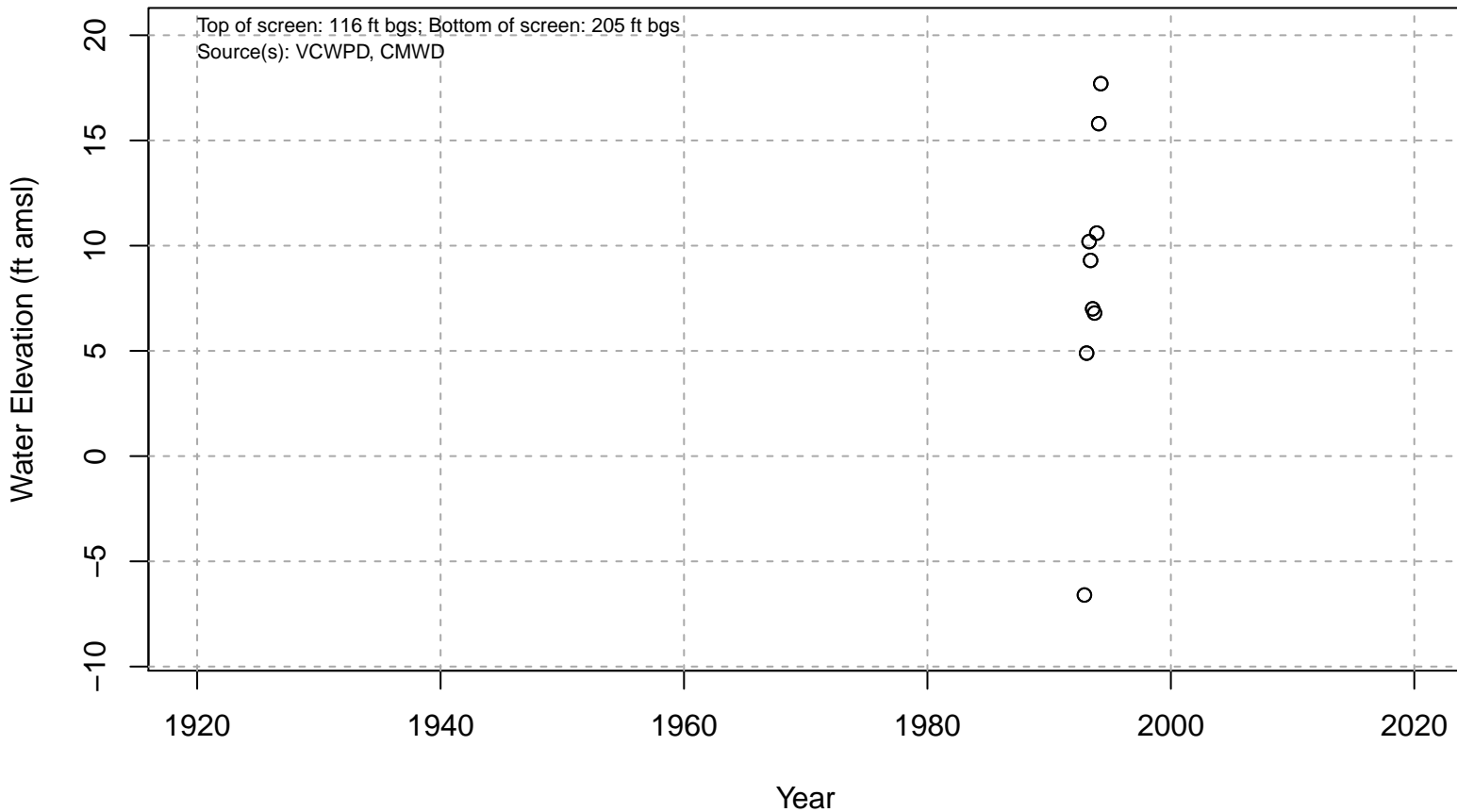
01N22W10B03S



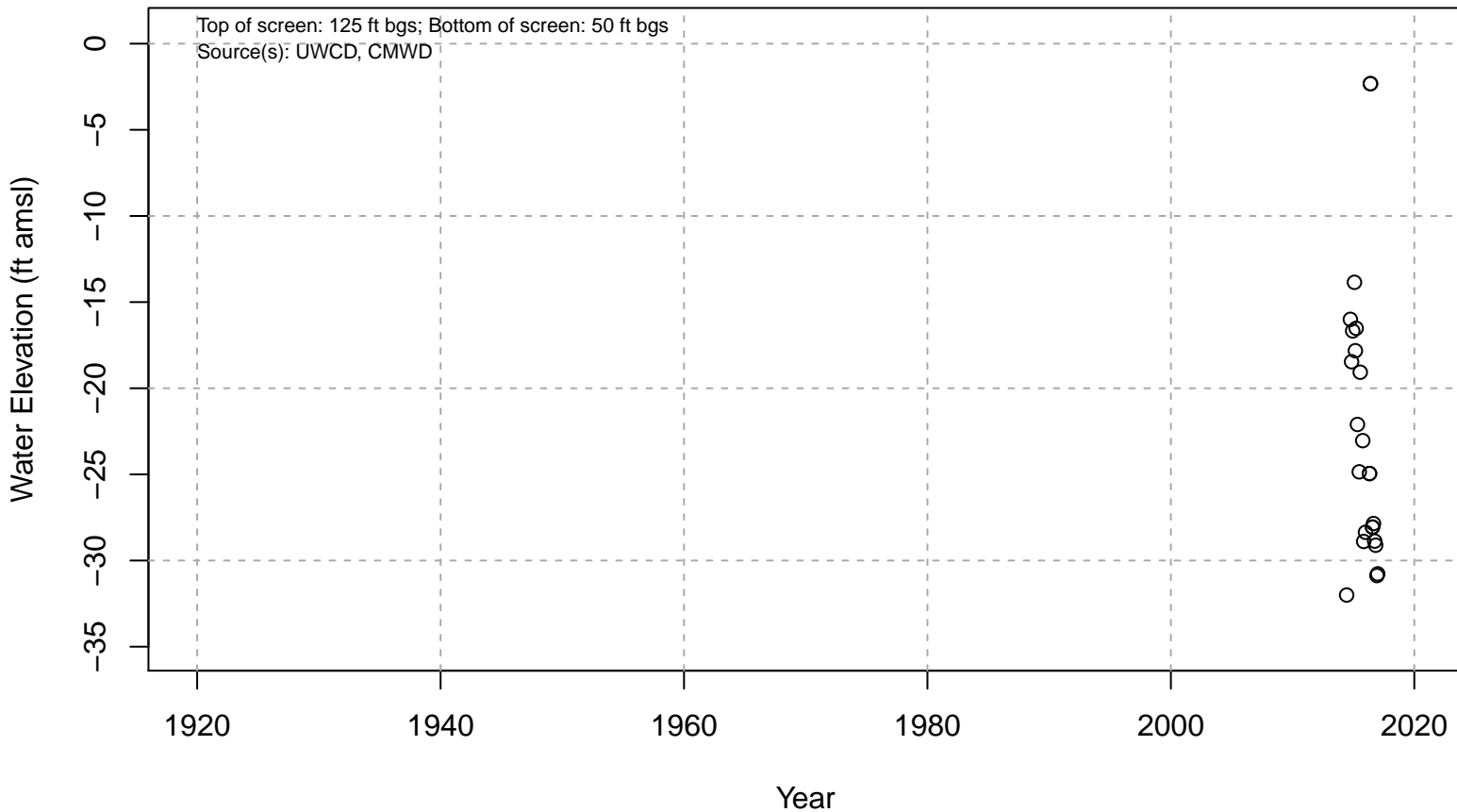
01N22W10J01S



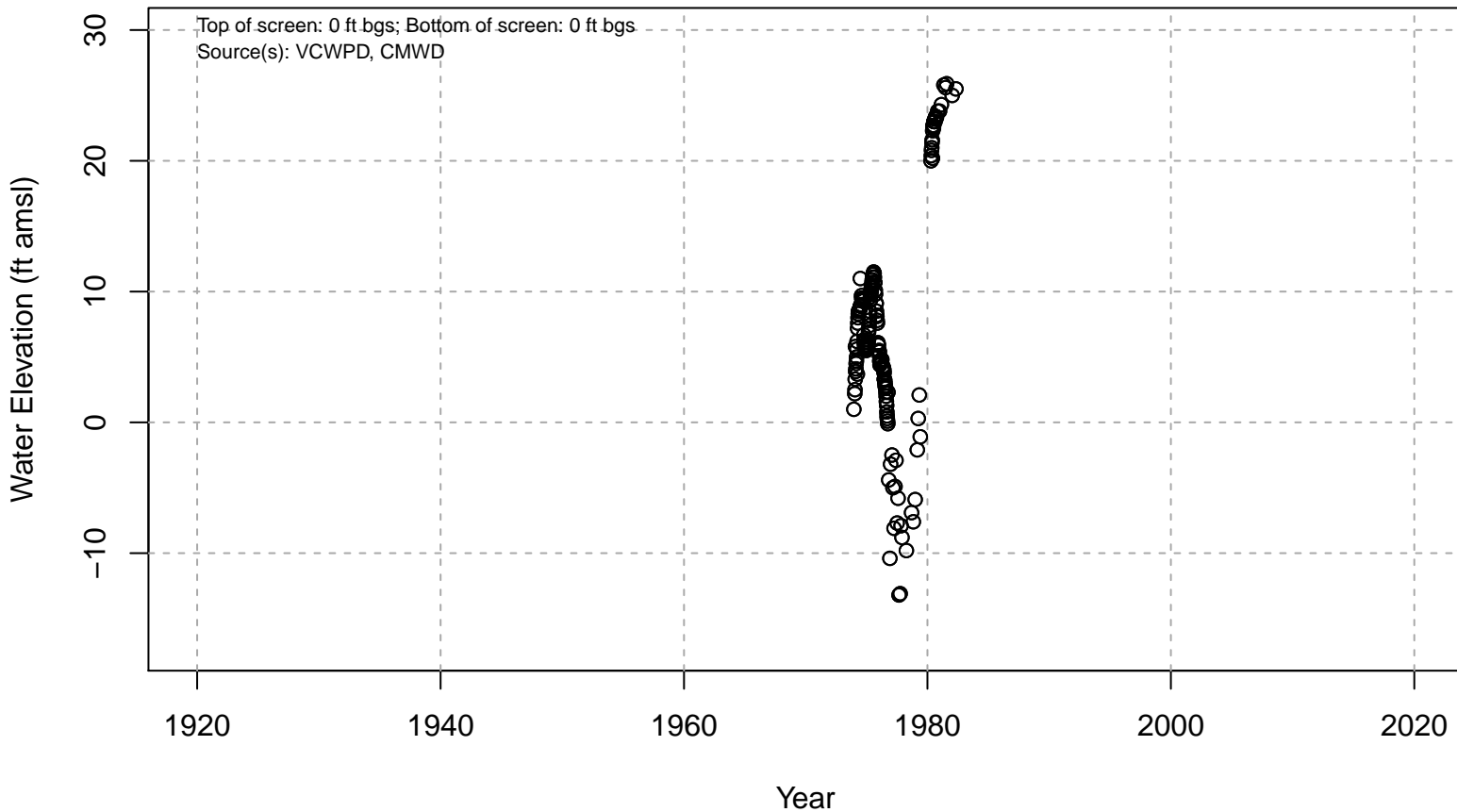
01N22W11B01S



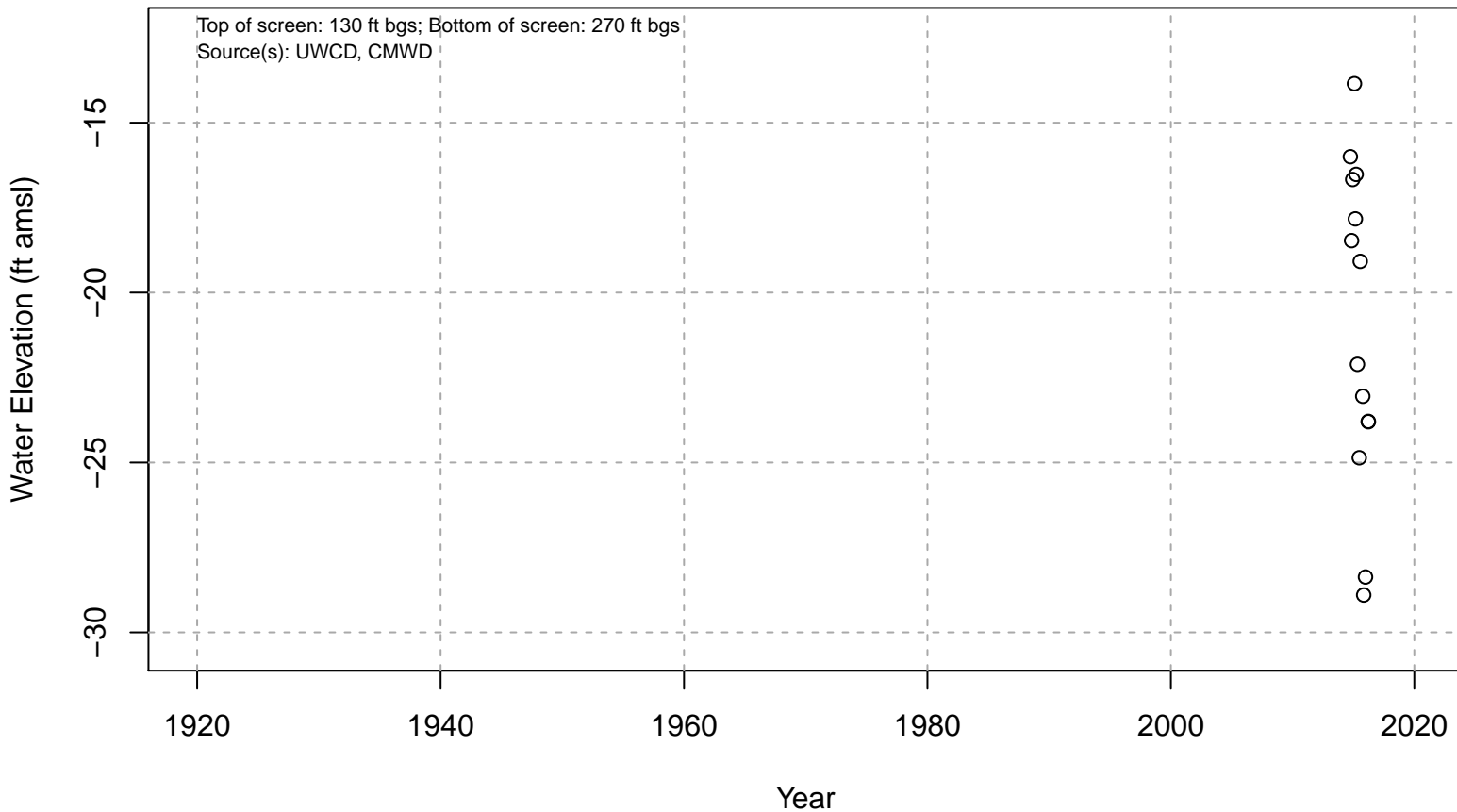
01N22W11C03S



01N22W11D02S

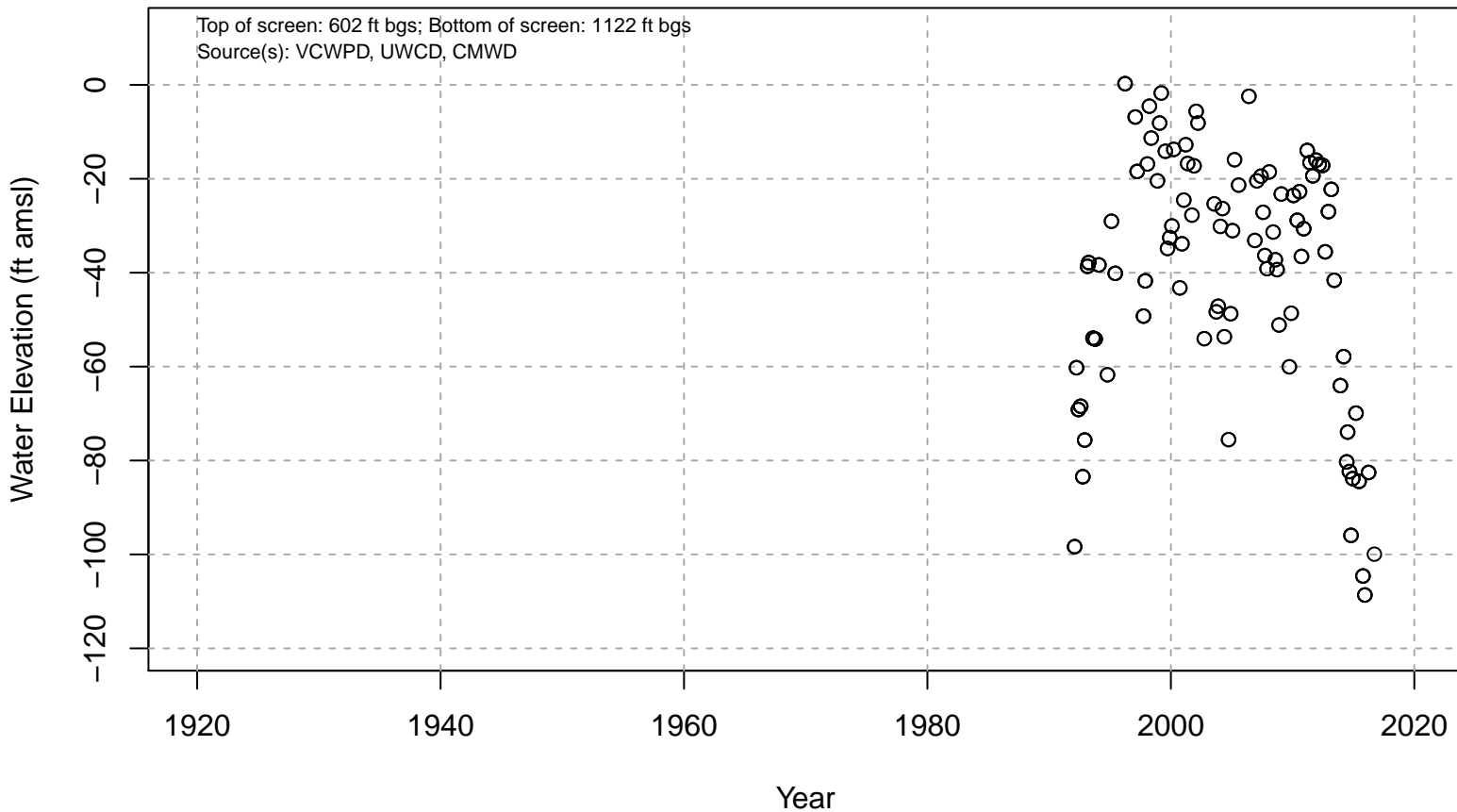


01N22W11D03S

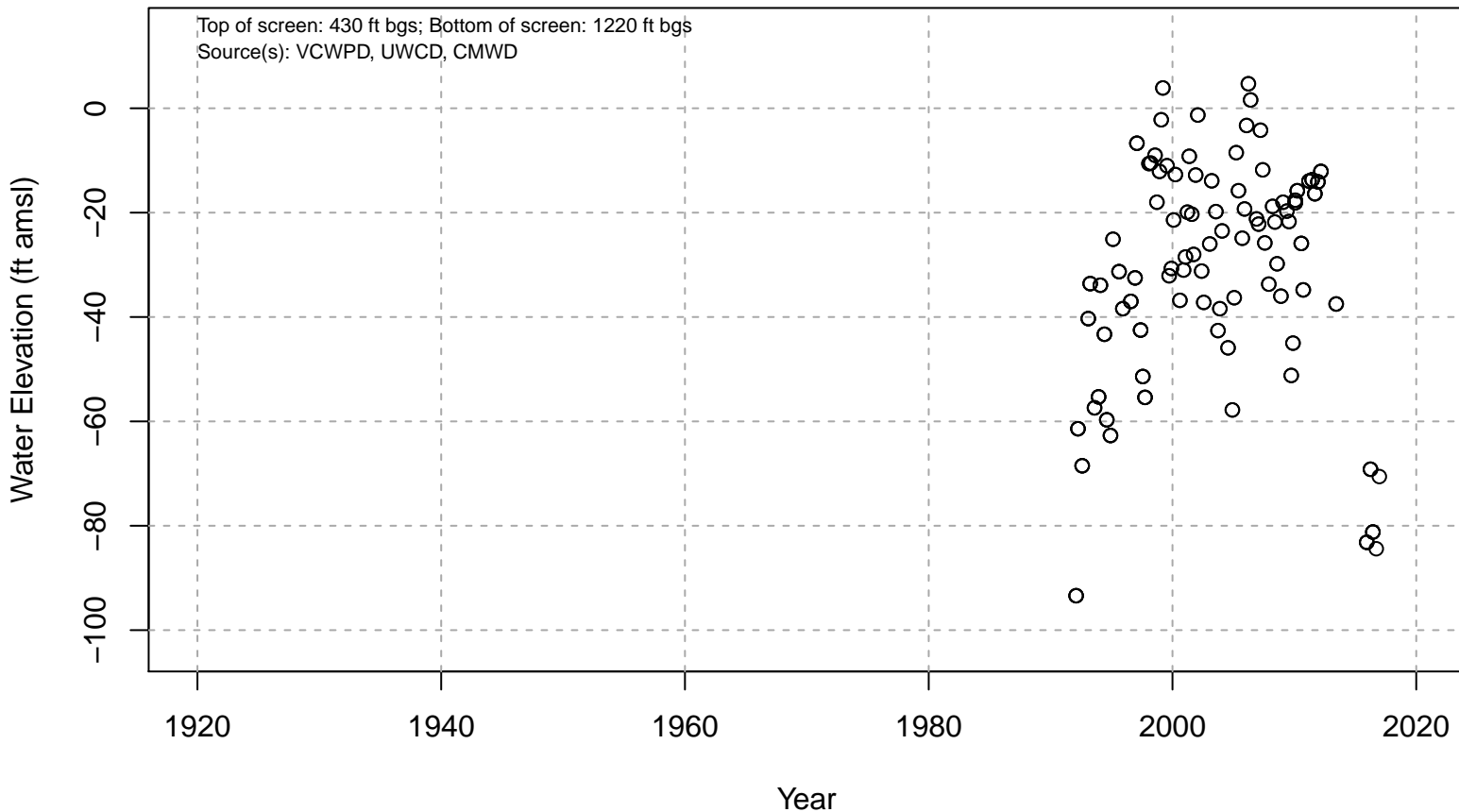


Basin: Oxnard; Screened Aquifer: Undesignated; Screened Aquifer System: UAS

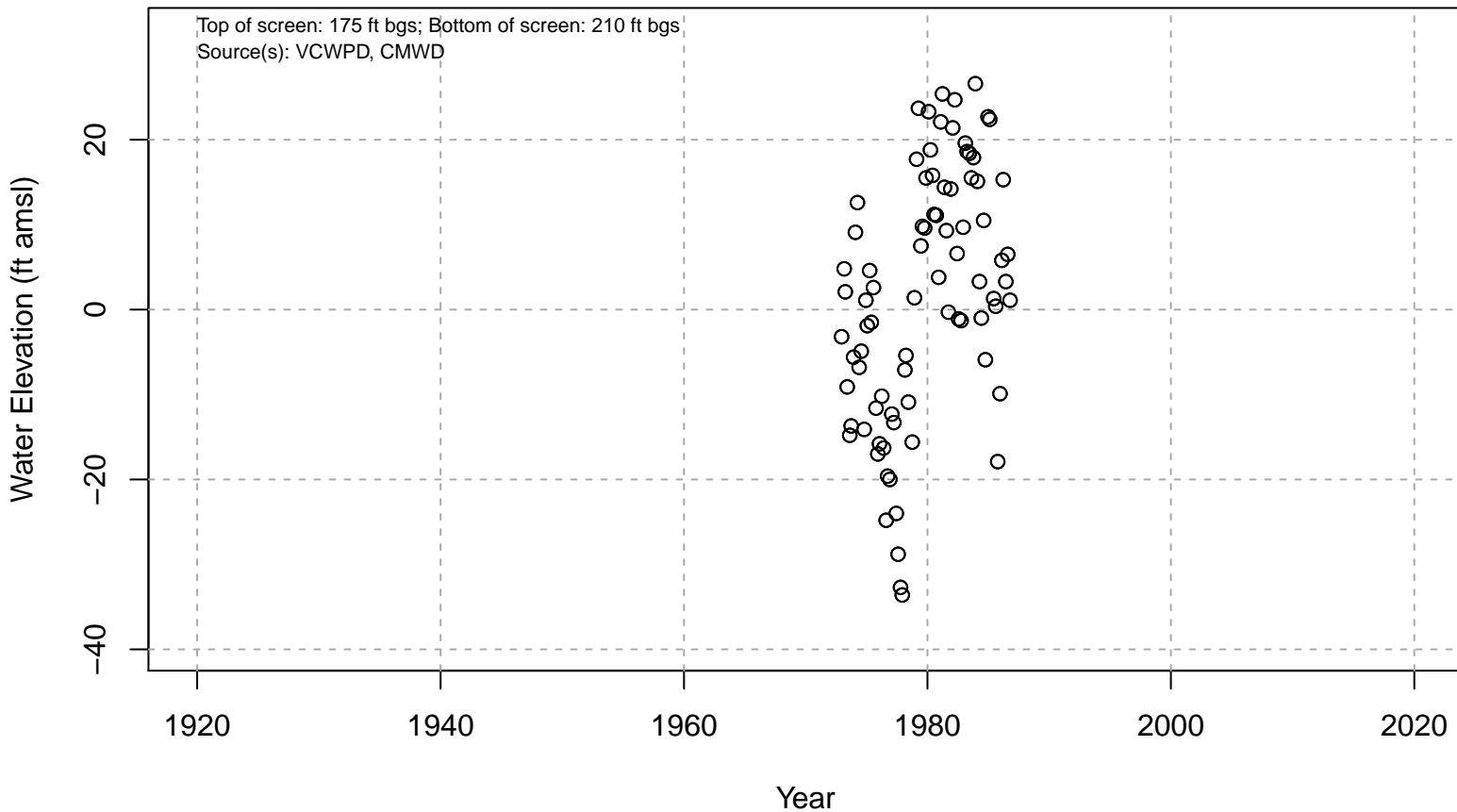
01N22W12N03S



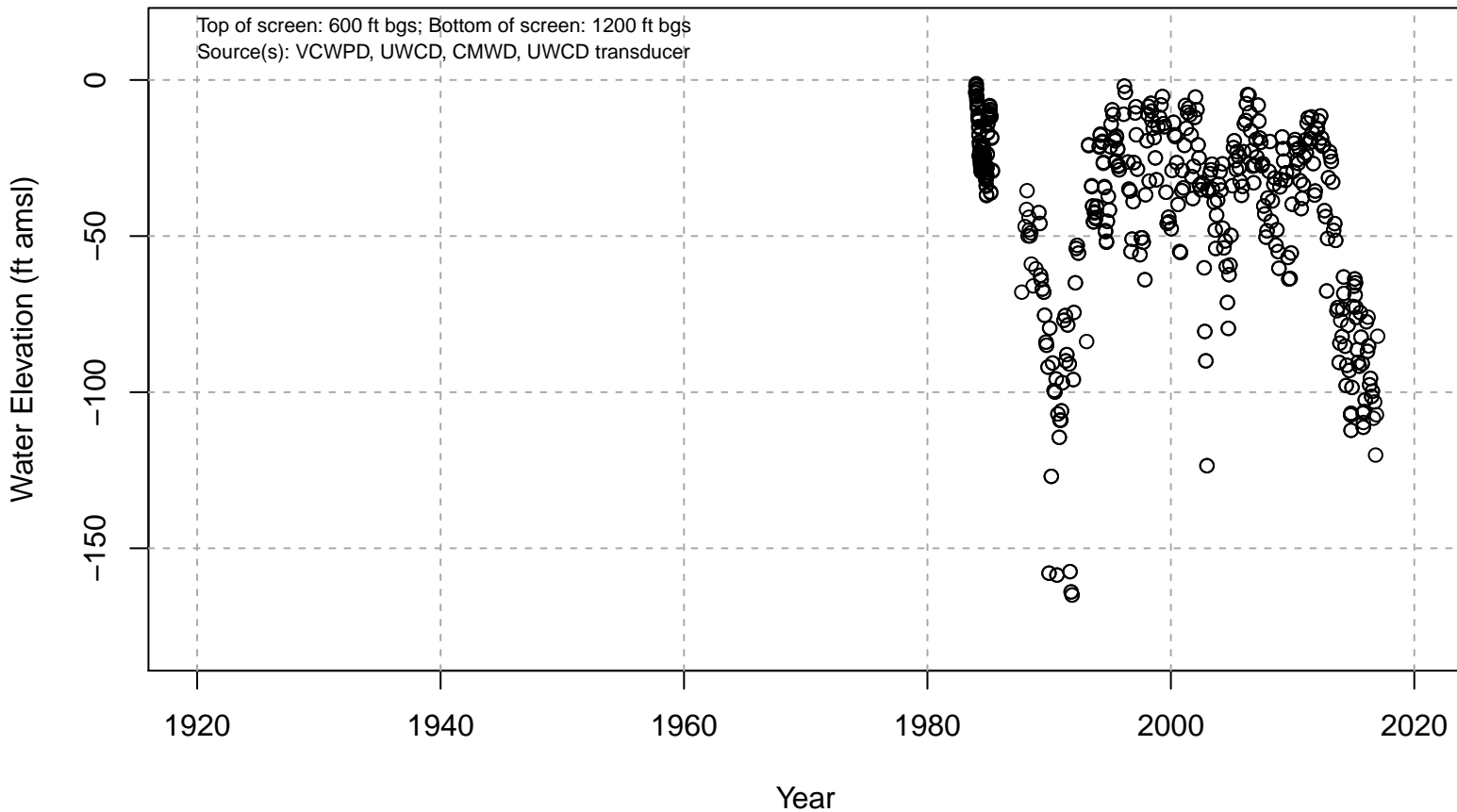
01N22W12R01S



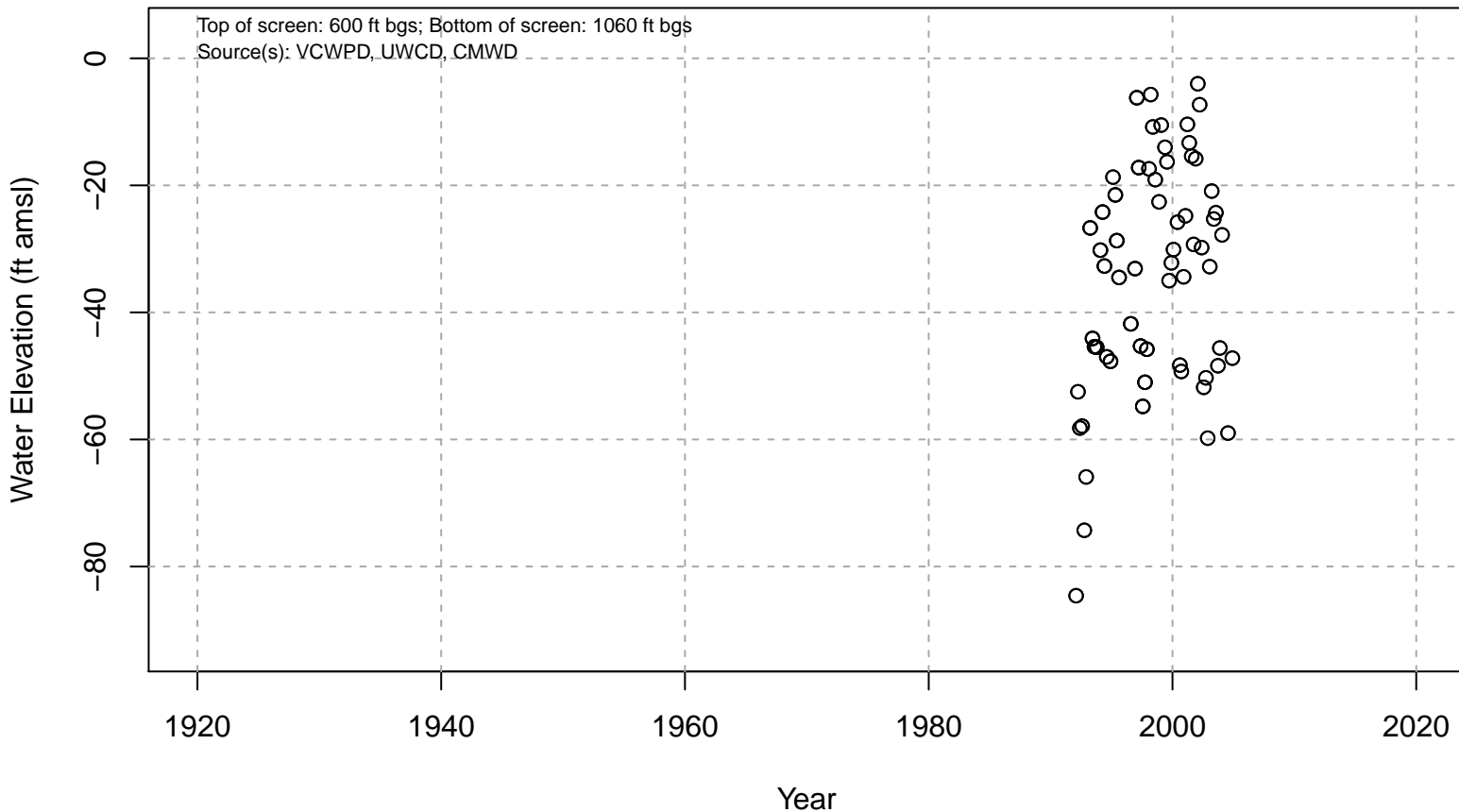
01N22W13D02S



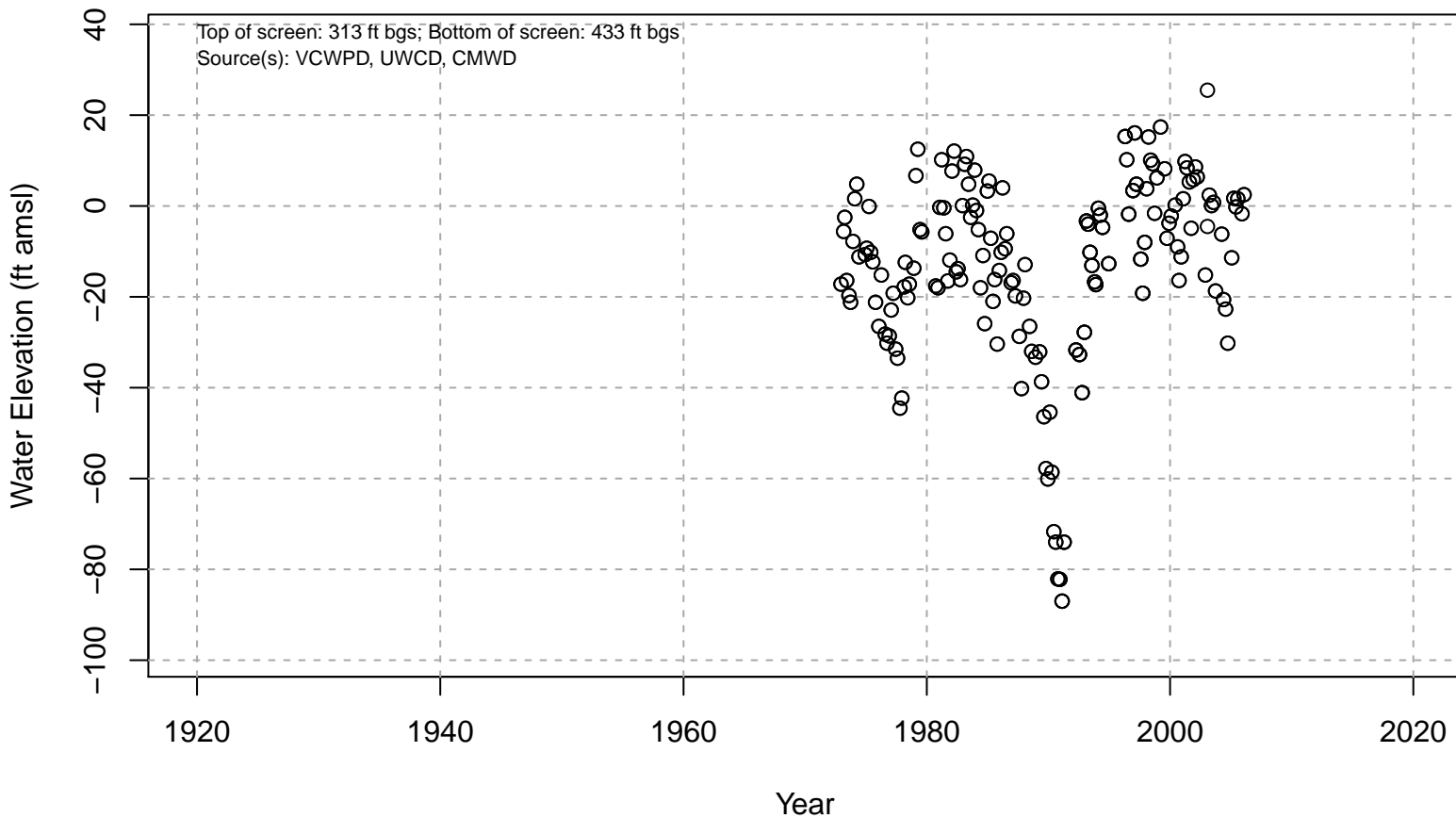
01N22W13D03S



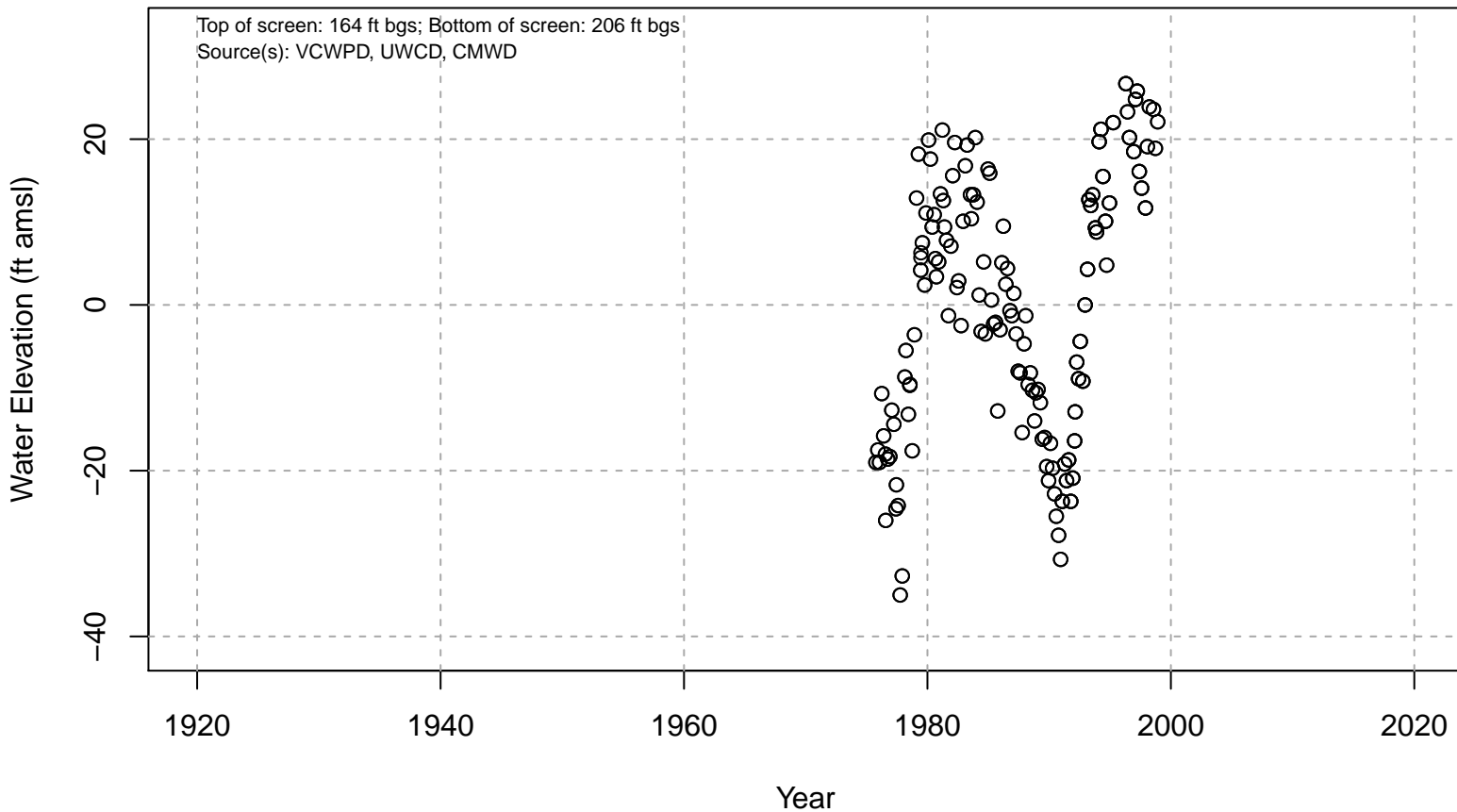
01N22W13E05S



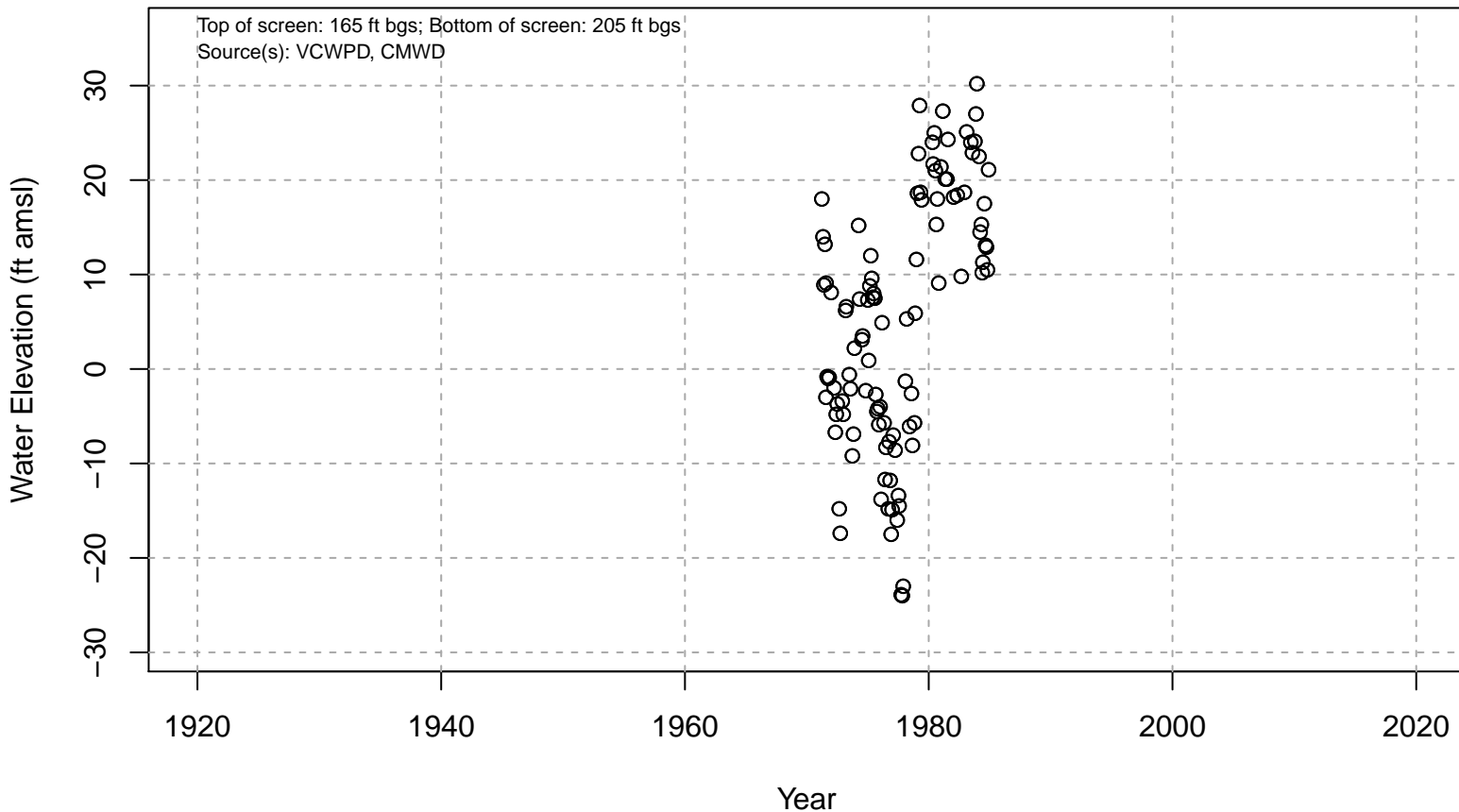
01N22W13K02S



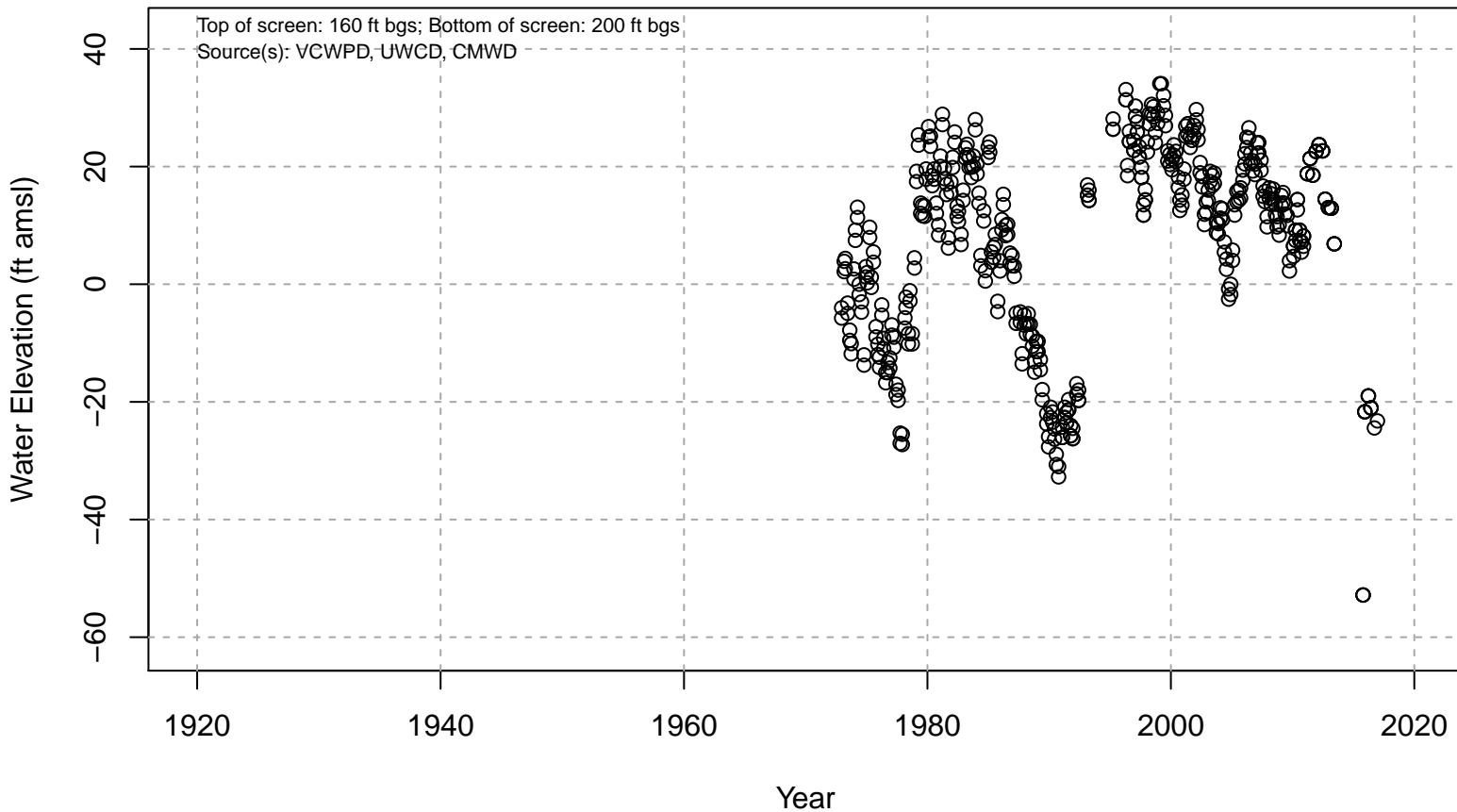
01N22W13N01S



01N22W14D01S

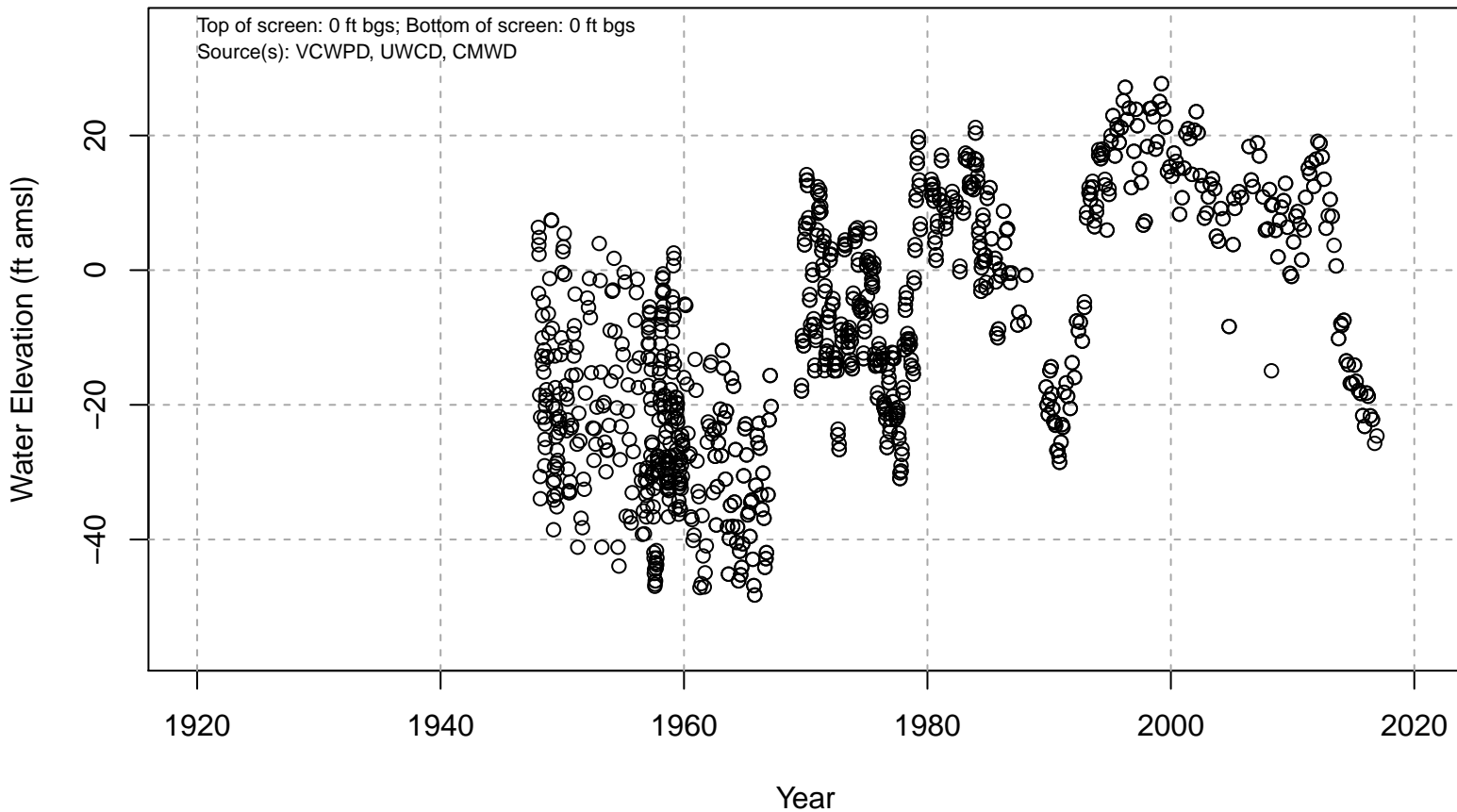


01N22W14K01S

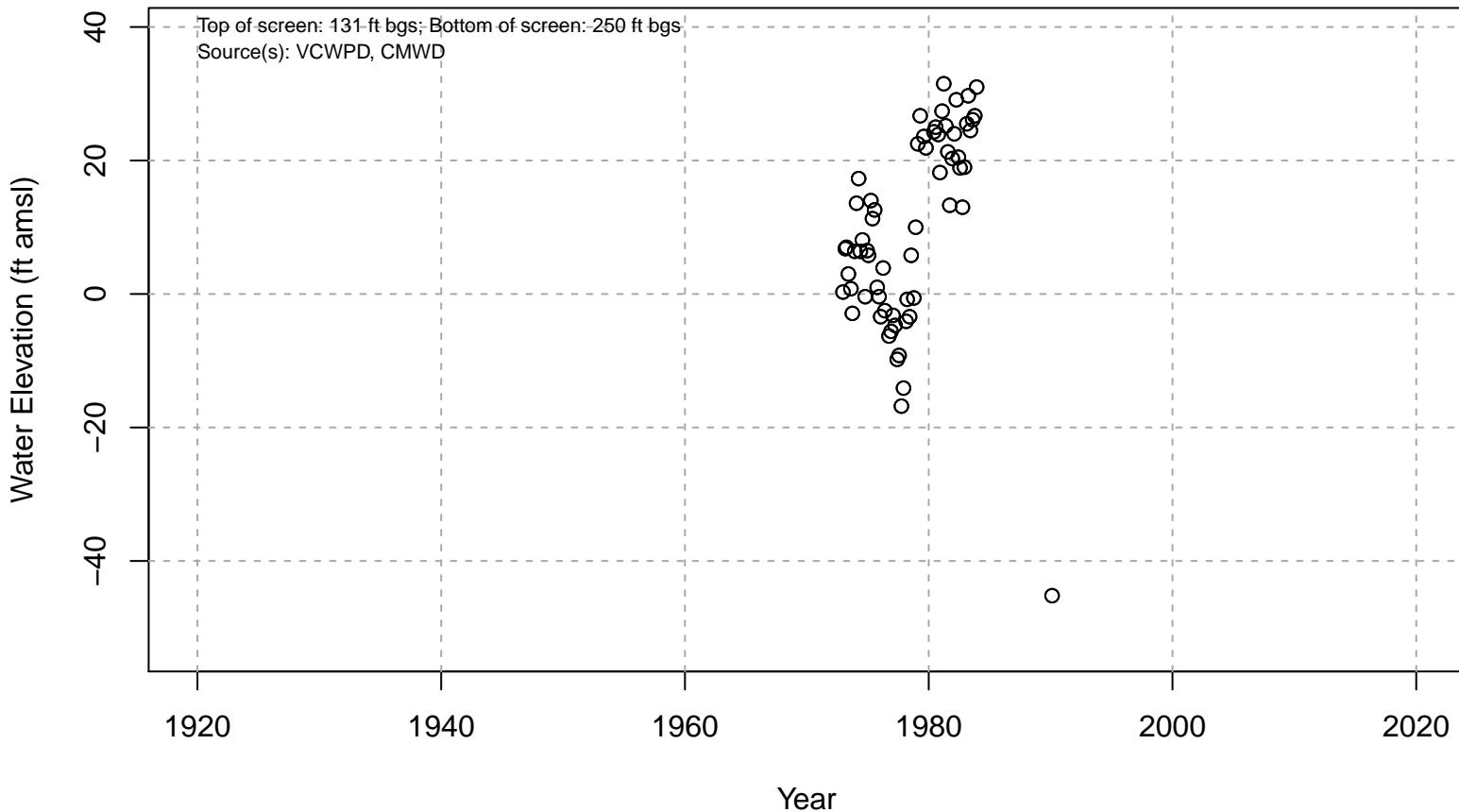


Basin: Oxnard; Screened Aquifer: Oxnard; Screened Aquifer System: UAS

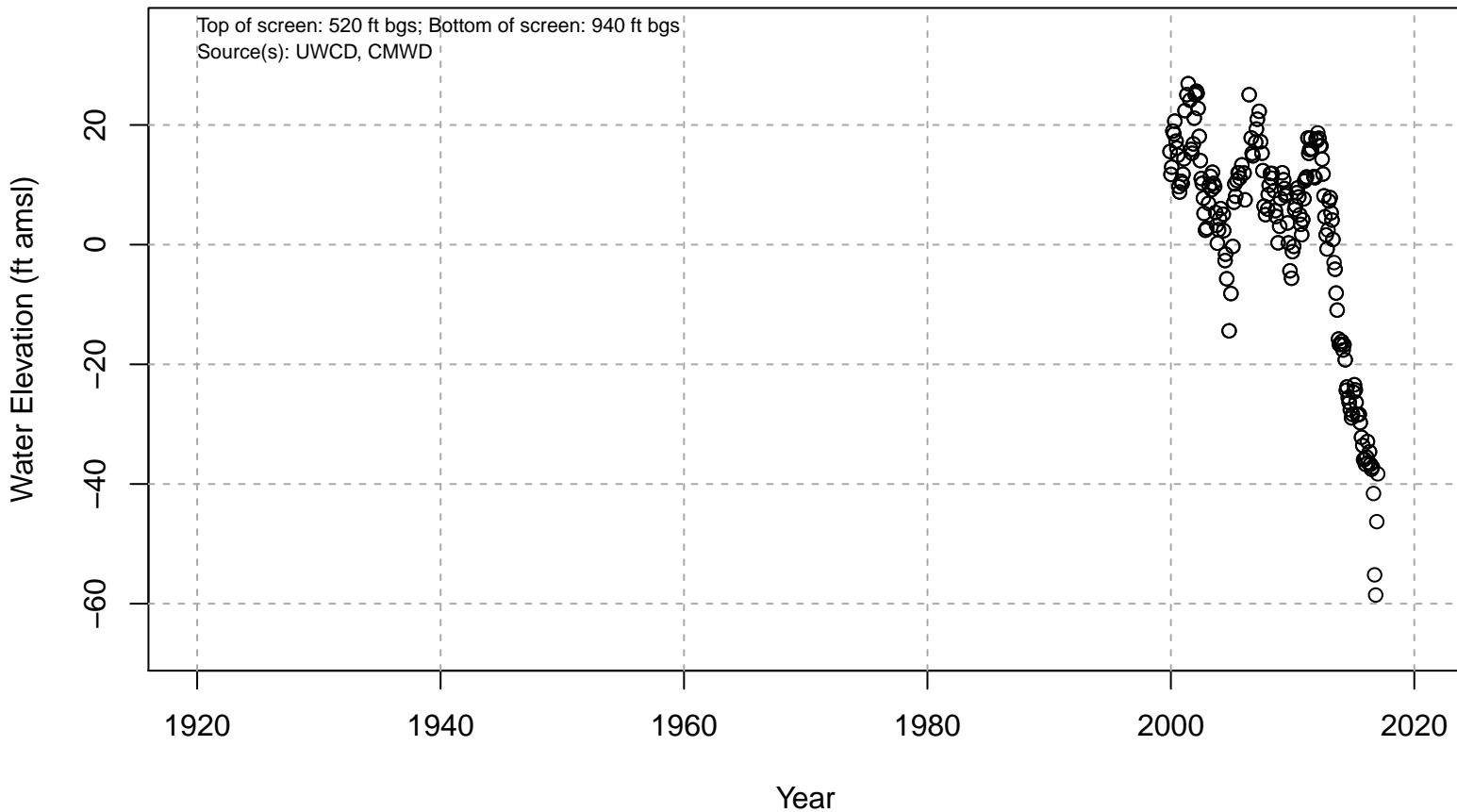
01N22W14R02S



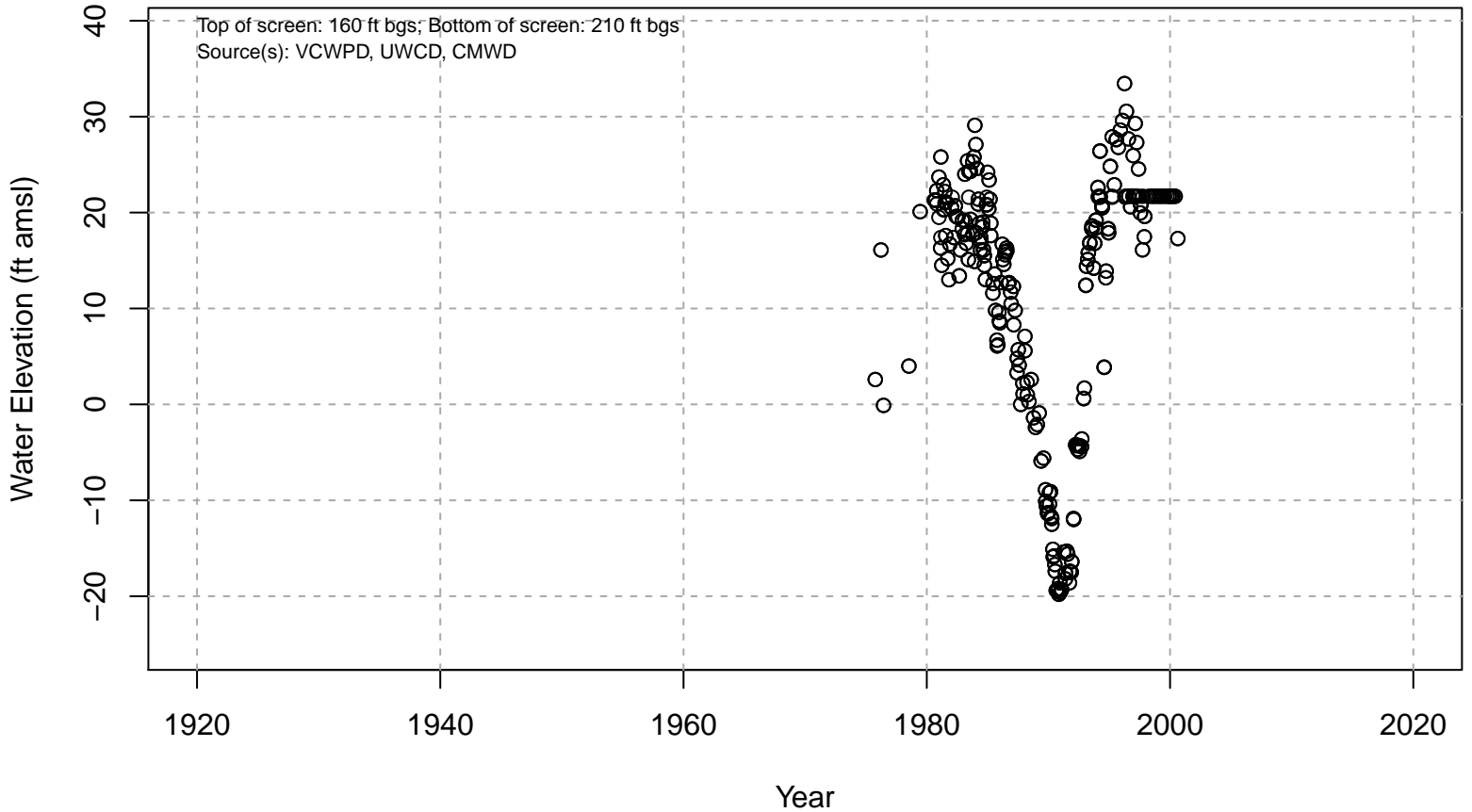
01N22W15C01S



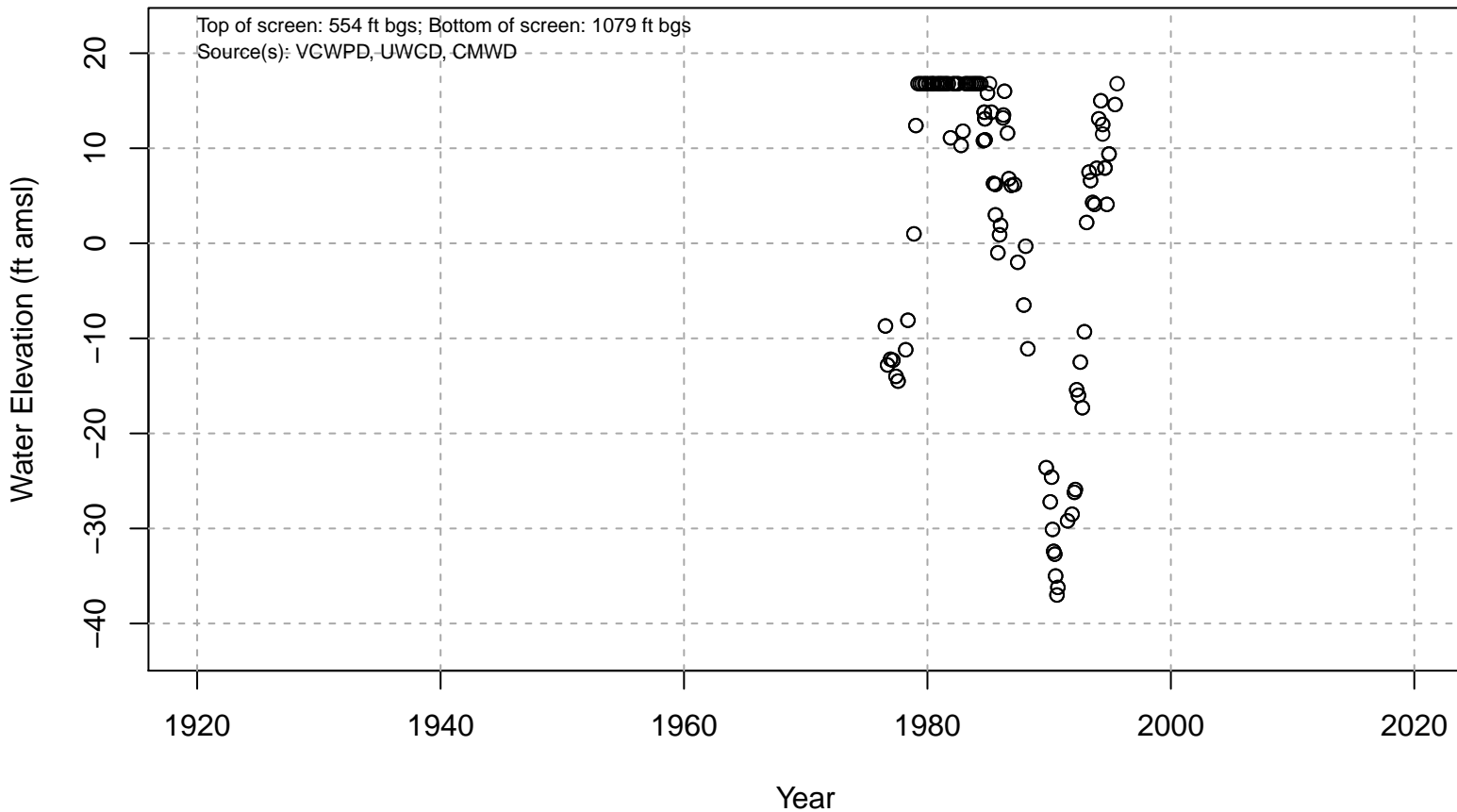
01N22W16D04S



01N22W16E01S

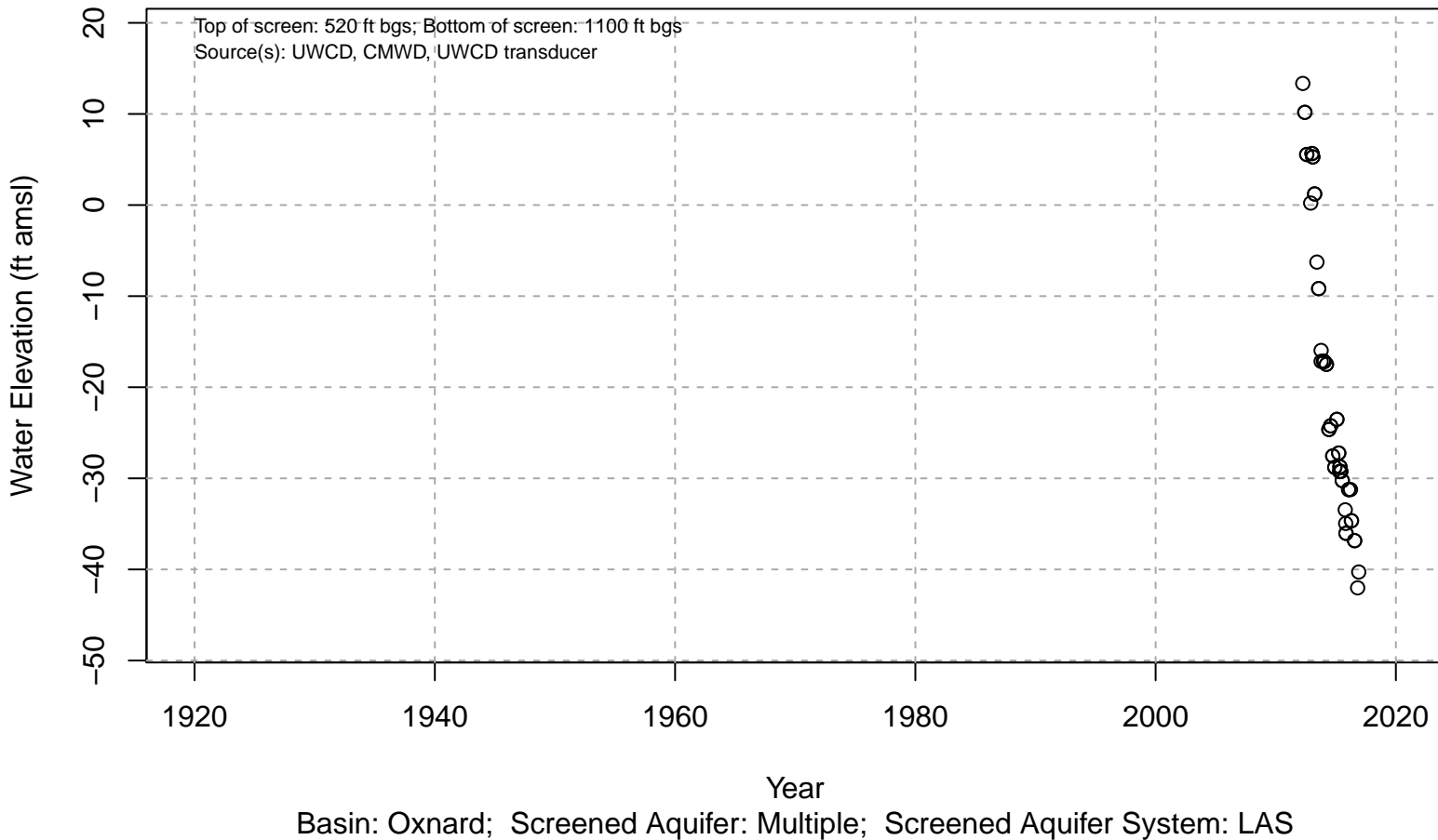


01N22W17B01S

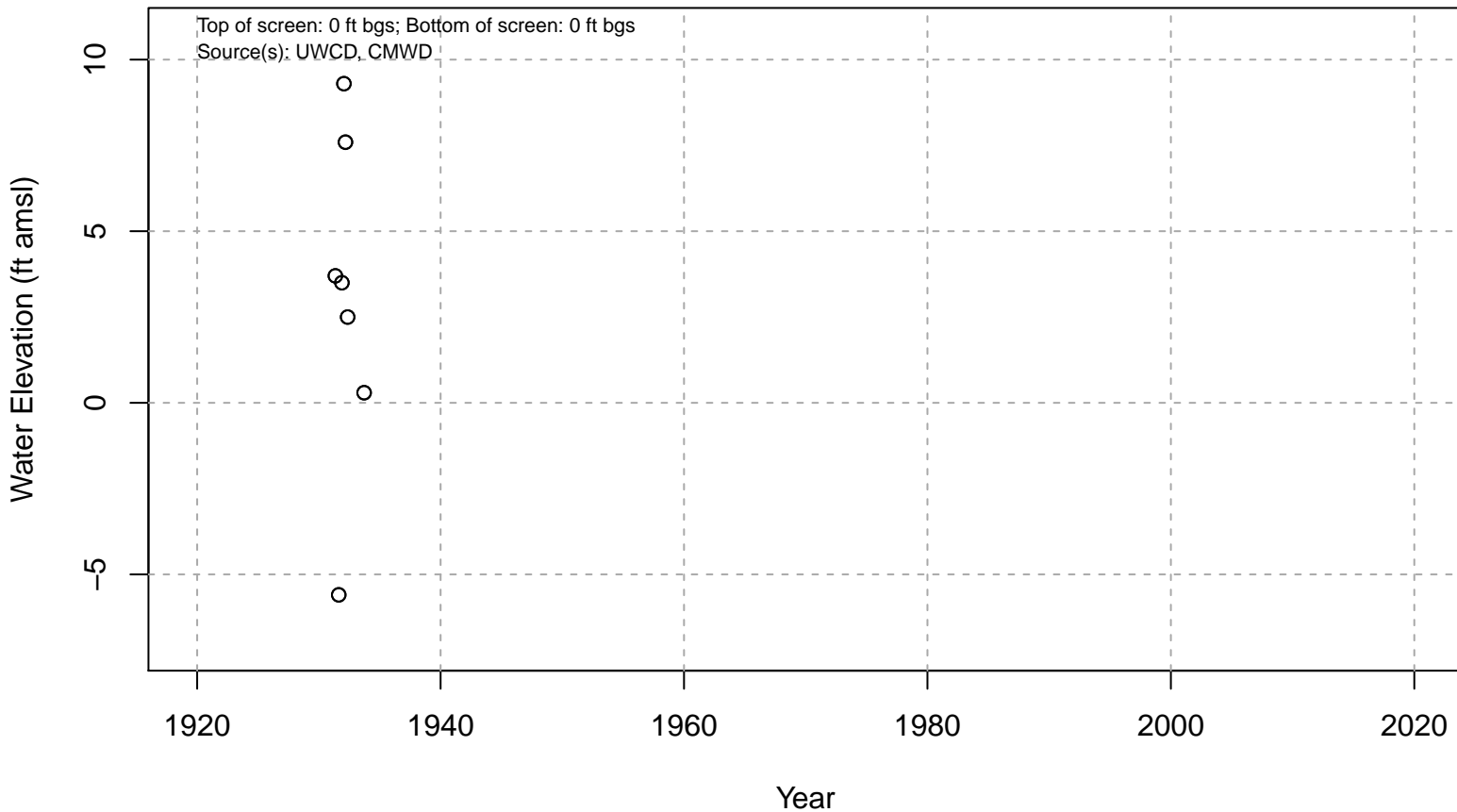


Basin: Oxnard; Screened Aquifer: Multiple; Screened Aquifer System: LAS

01N22W17C03S



01N22W17D02S



Basin: Oxnard; Screened Aquifer: Undesignated; Screened Aquifer System: Undesignated

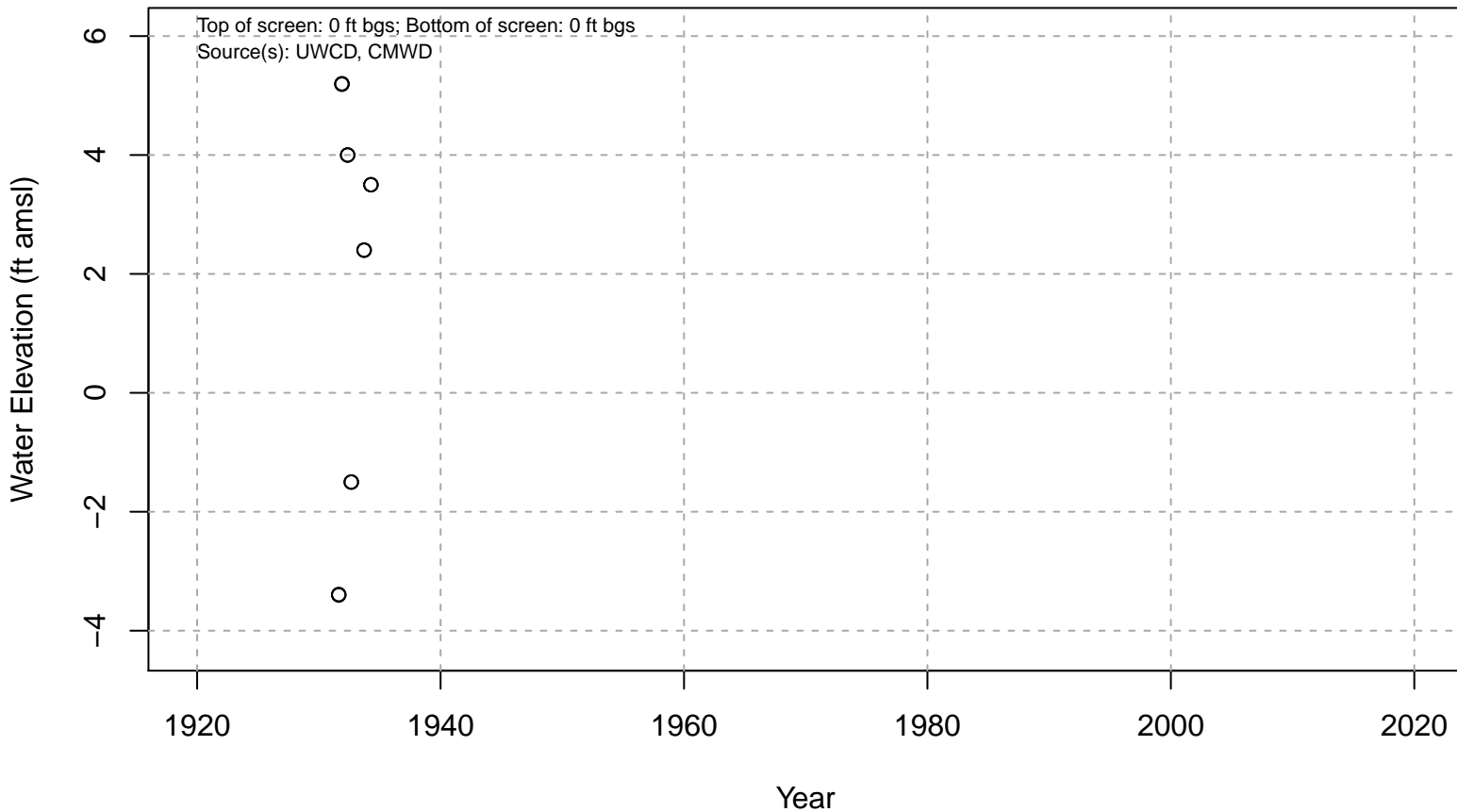
01N22W17J02S



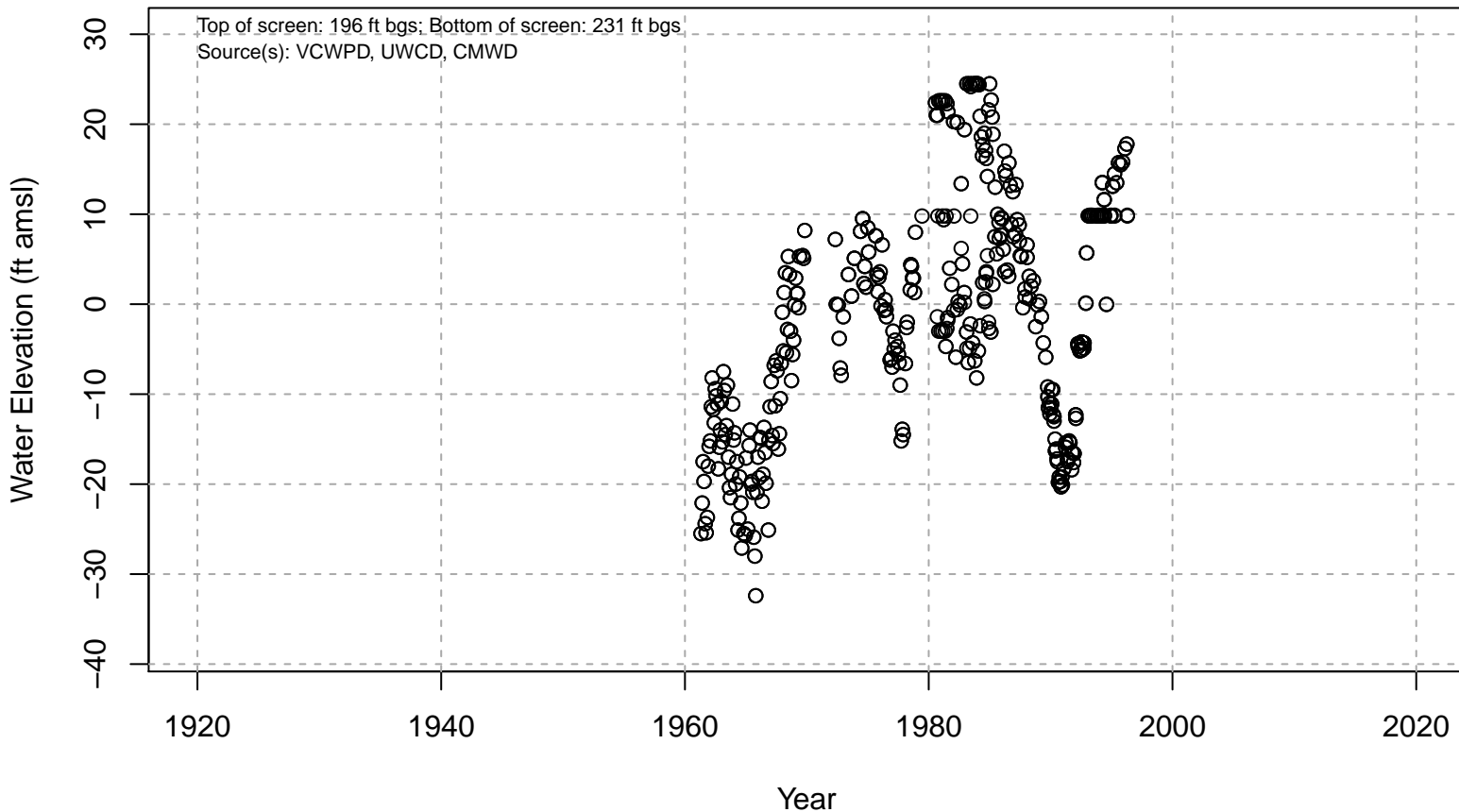
01N22W17M01S



01N22W17M02S



01N22W17M03S



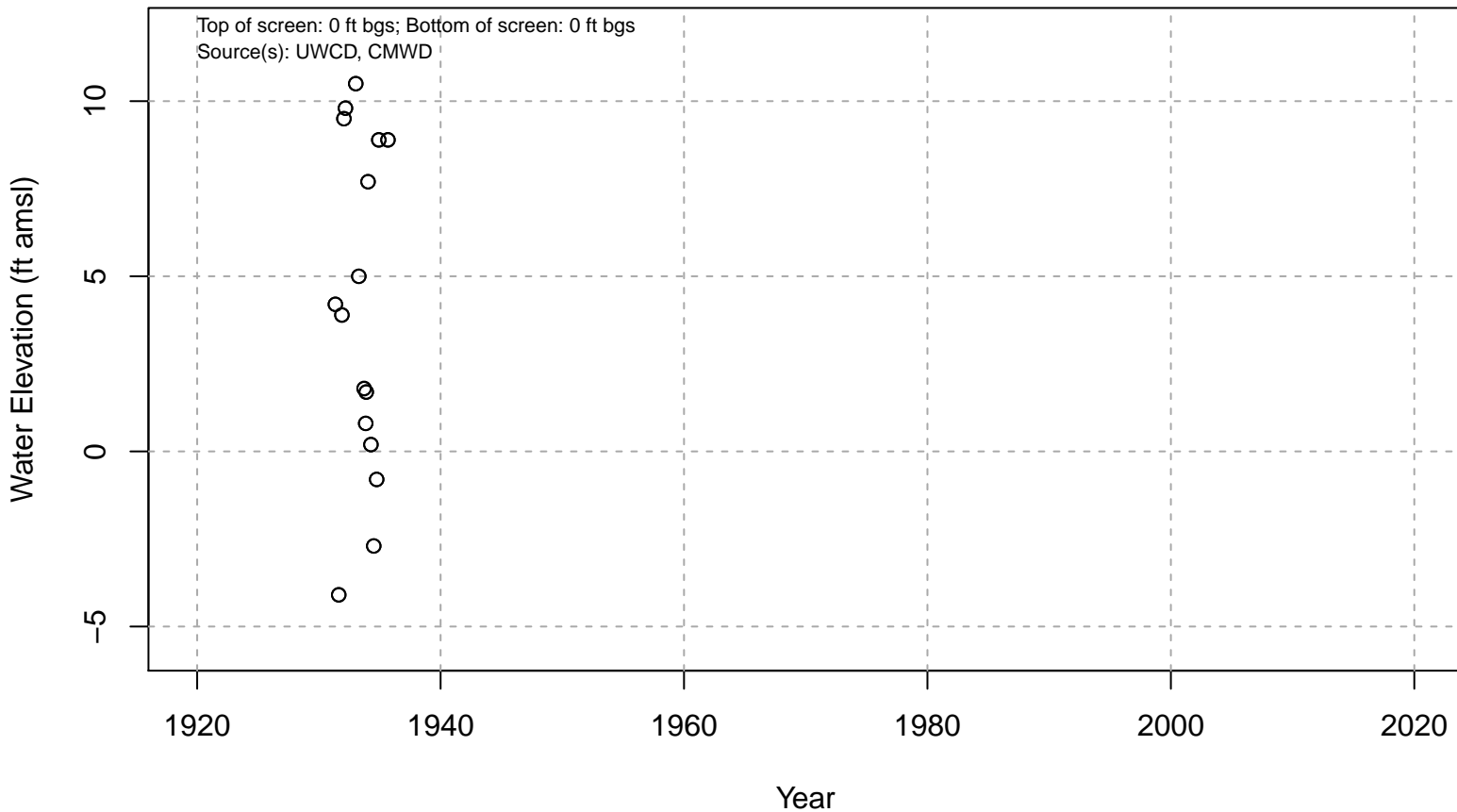
Basin: Oxnard; Screened Aquifer: Oxnard; Screened Aquifer System: UAS

01N22W17Q01S

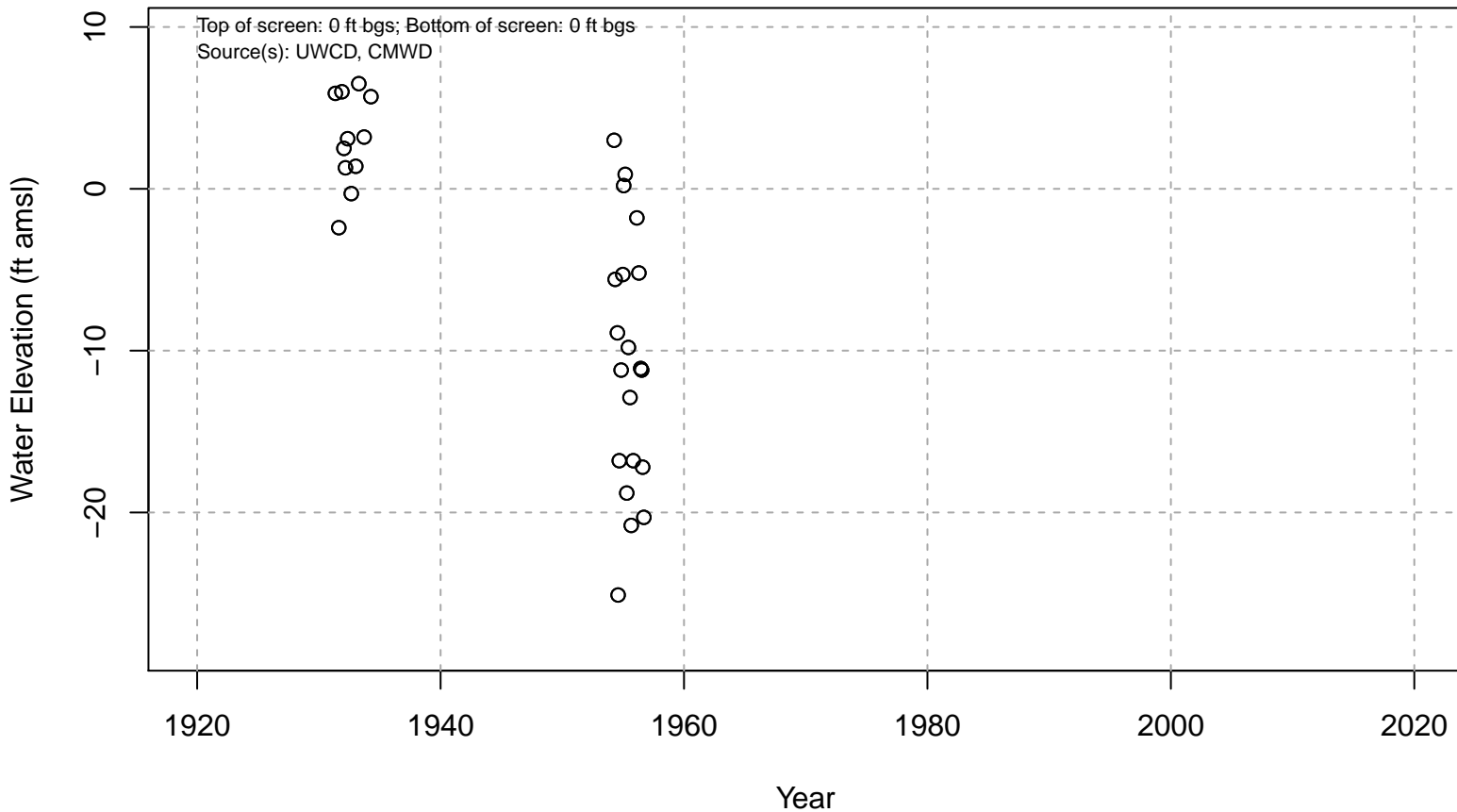


Basin: Oxnard; Screened Aquifer: Undesignated; Screened Aquifer System: Undesignated

01N22W18D01S

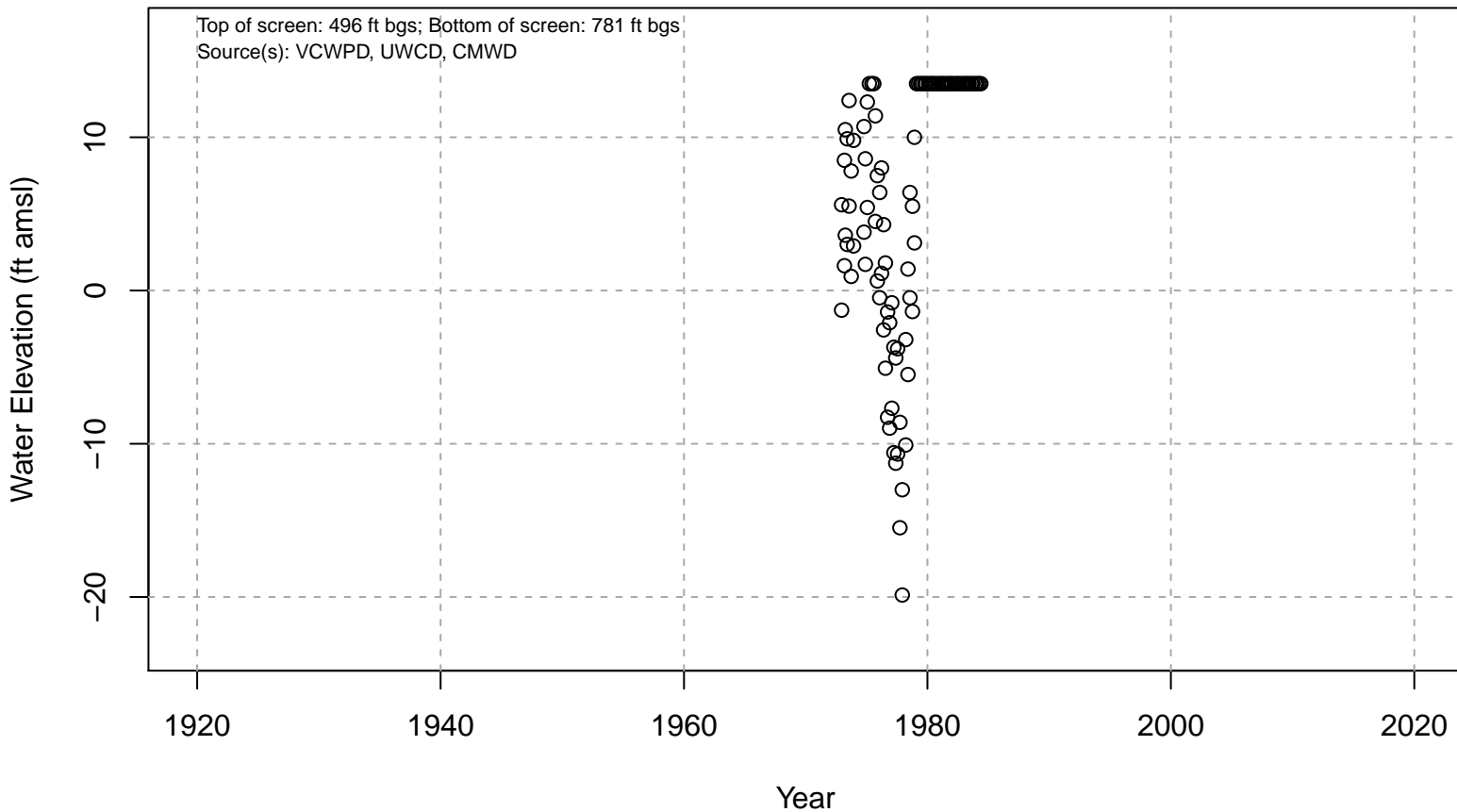


01N22W18L01S

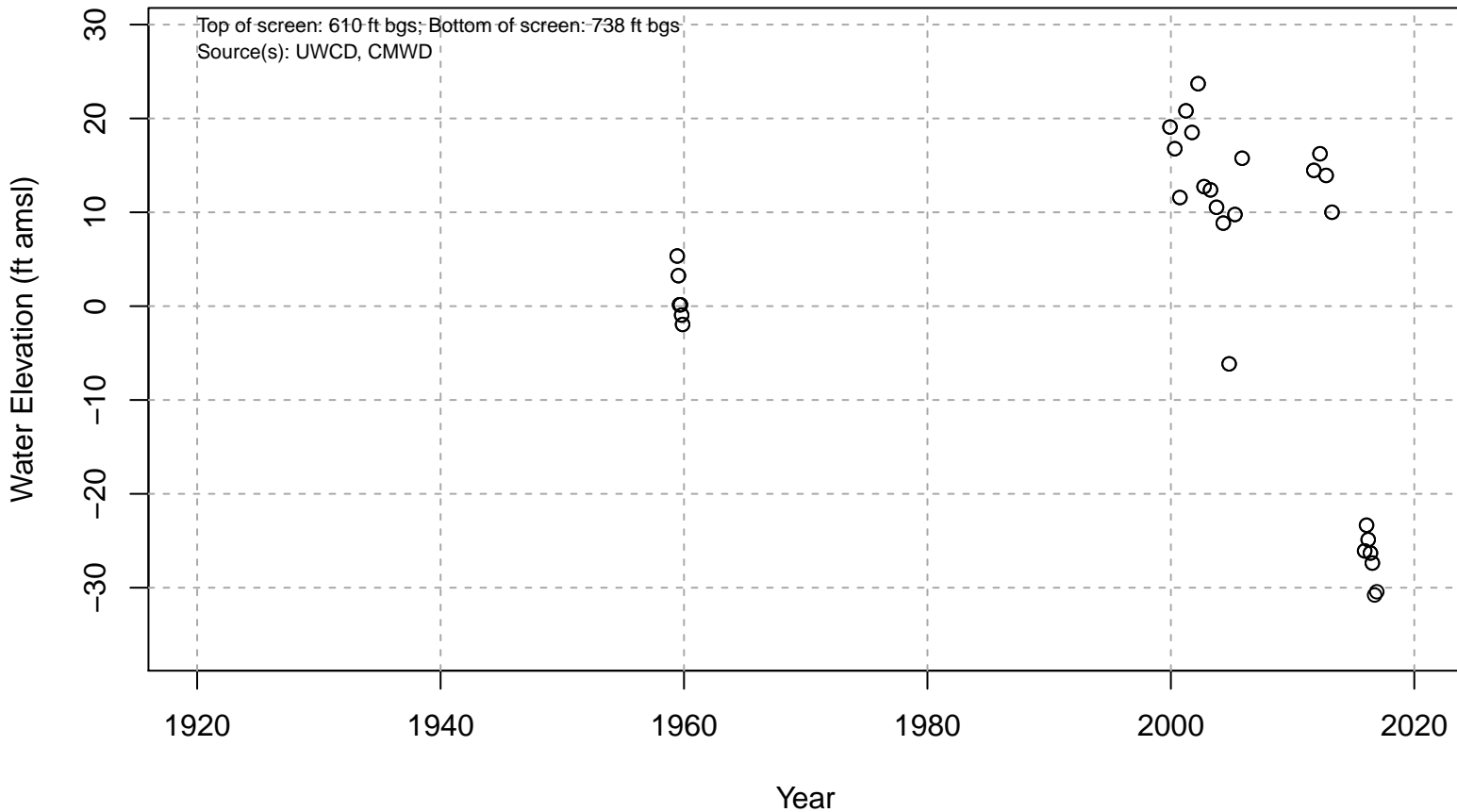


Basin: Oxnard; Screened Aquifer: Undesignated; Screened Aquifer System: Undesignated

01N22W18L02S



01N22W19A01S



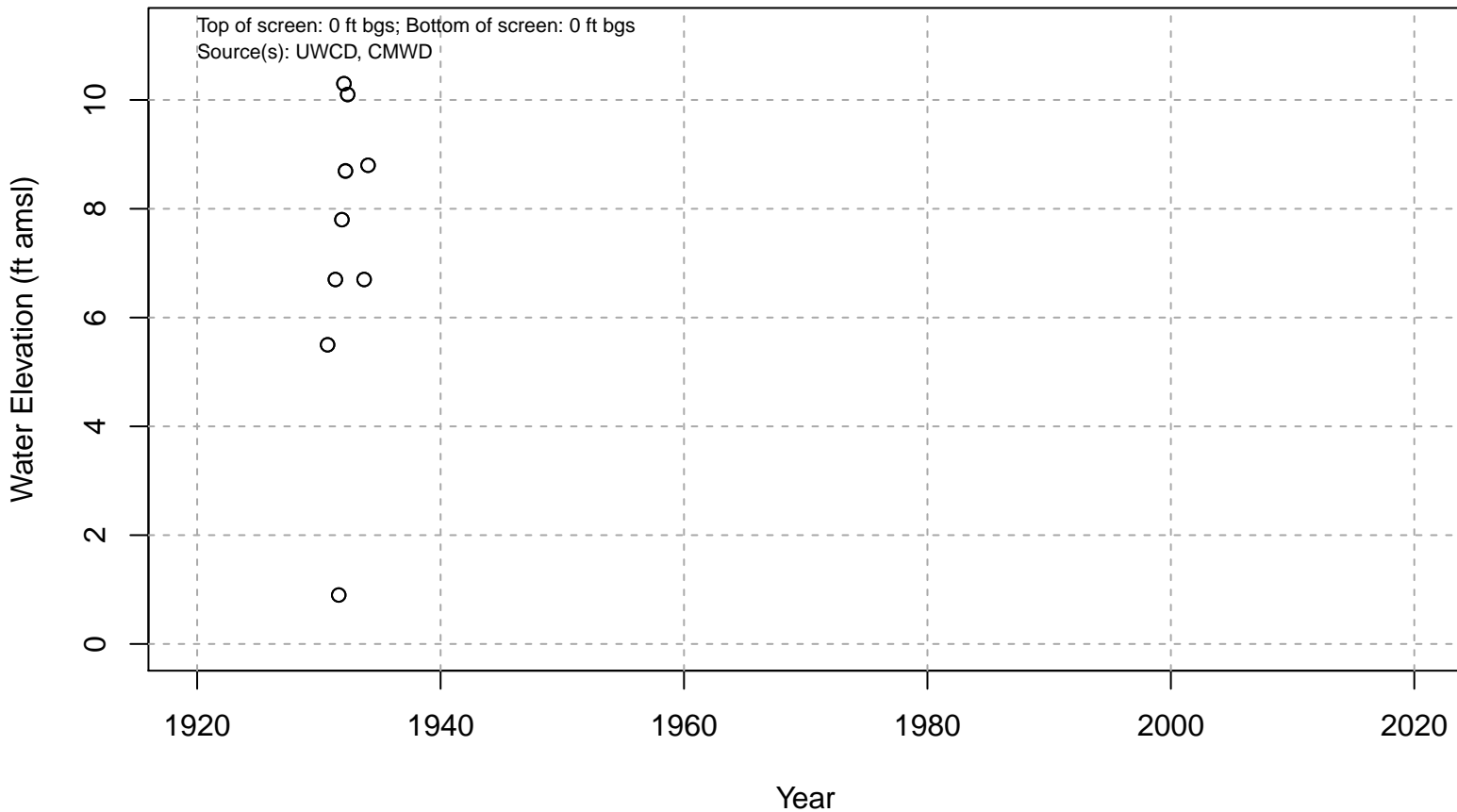
Basin: Oxnard; Screened Aquifer: Hueneme; Screened Aquifer System: LAS

01N22W19B04S

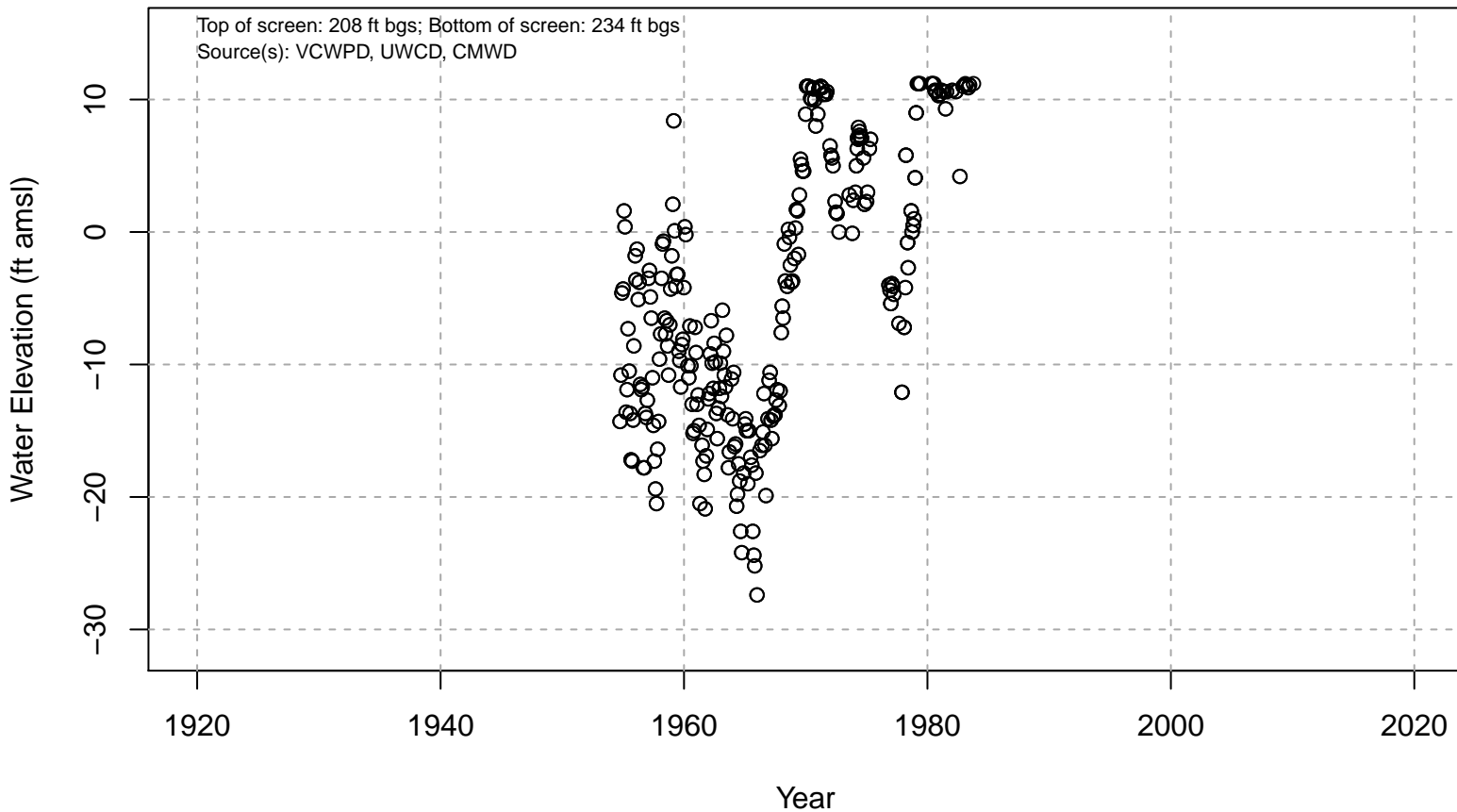


Basin: Oxnard; Screened Aquifer: Undesignated; Screened Aquifer System: Undesignated

01N22W20B01S

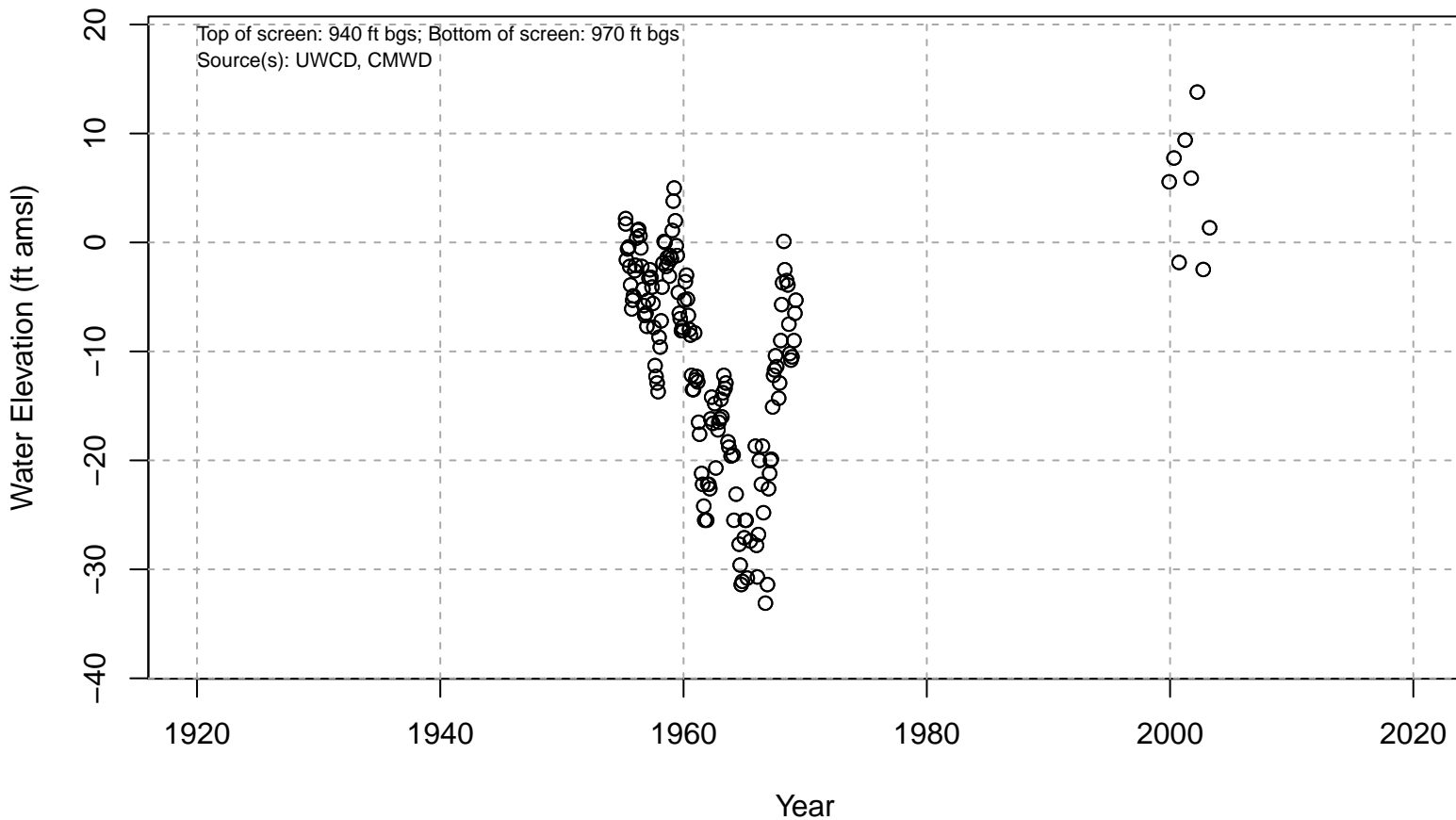


01N22W20E01S



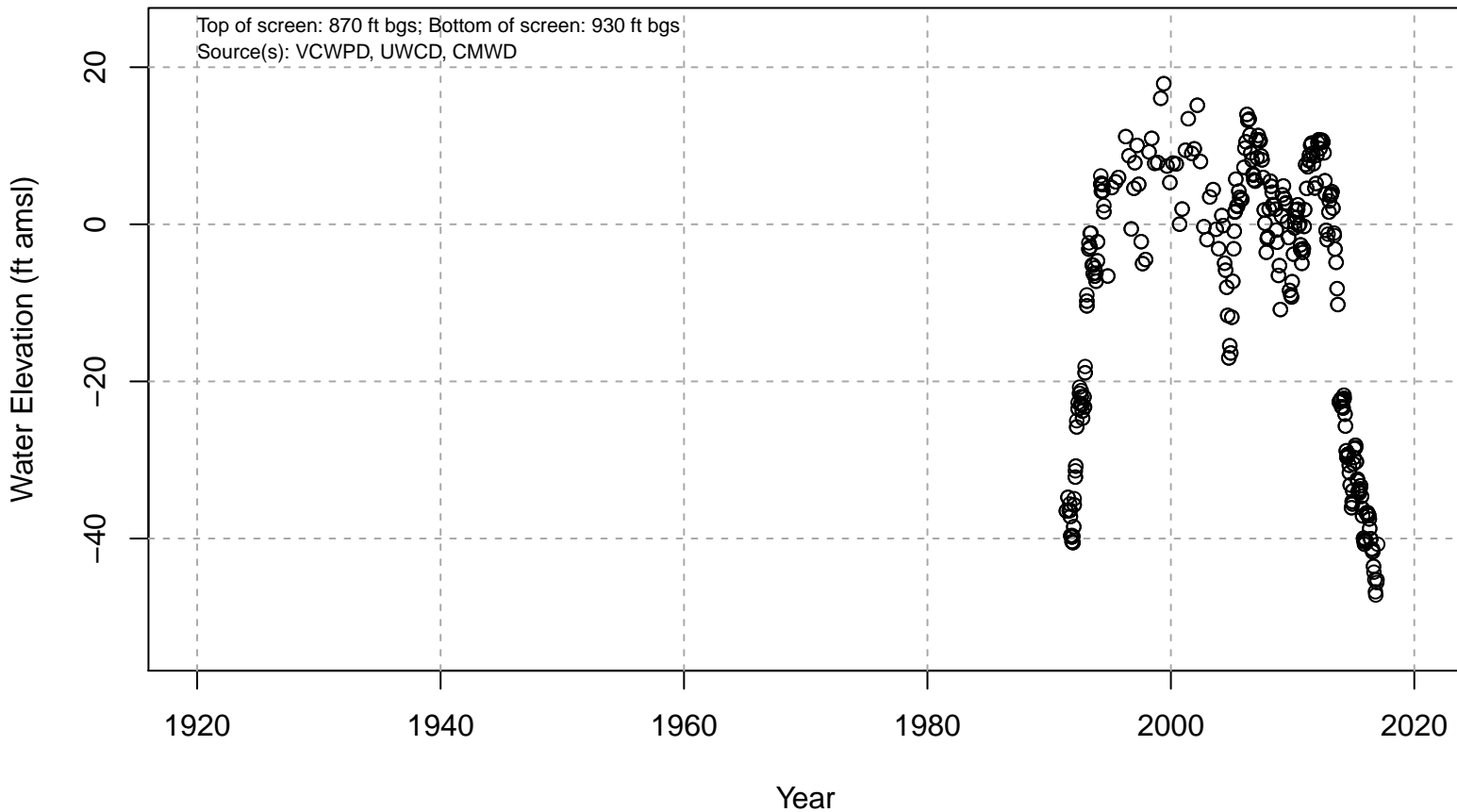
Basin: Oxnard; Screened Aquifer: Undesignated; Screened Aquifer System: Undesignated

01N22W20E02S

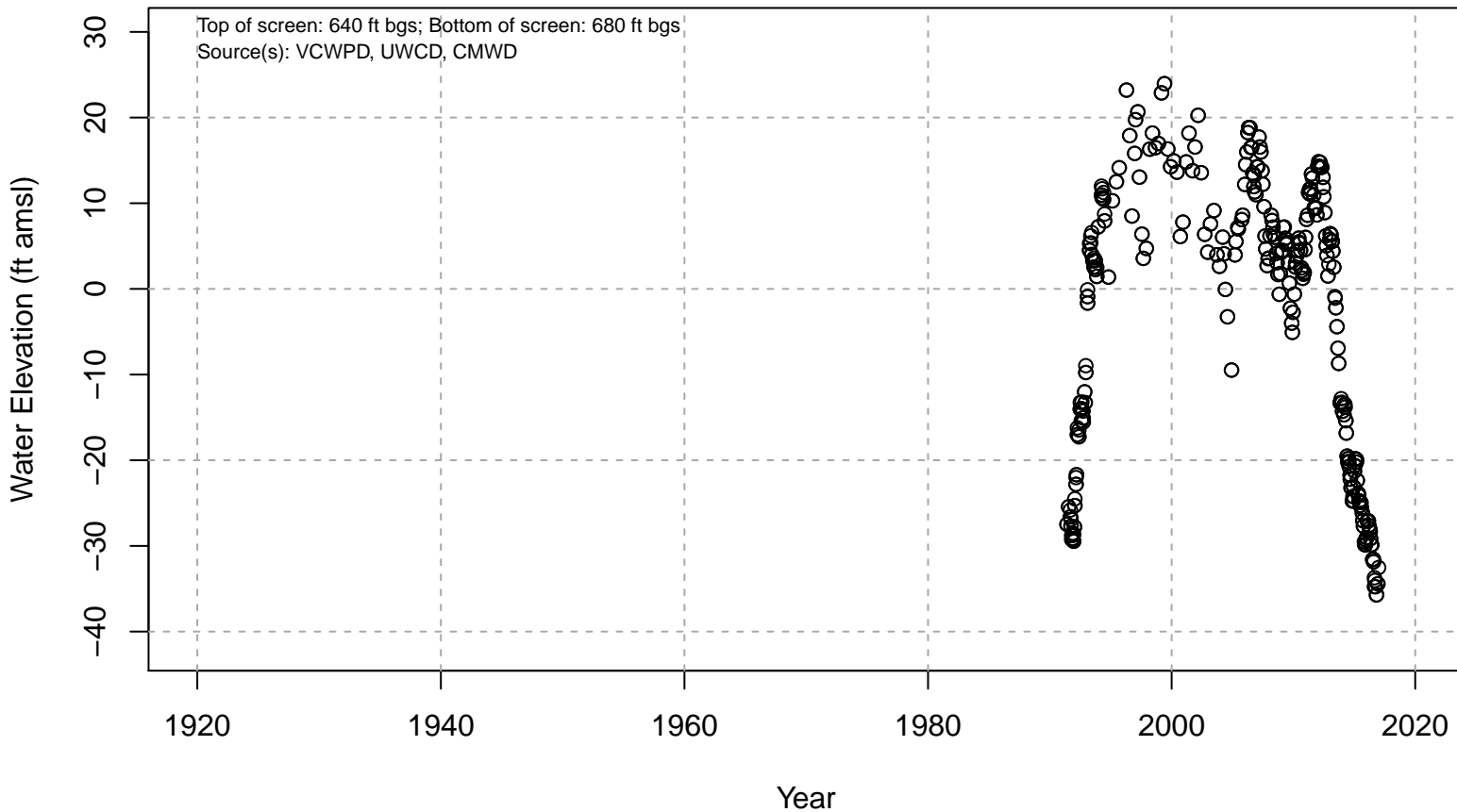


Basin: Oxnard; Screened Aquifer: Fox; Screened Aquifer System: LAS

01N22W20J04S

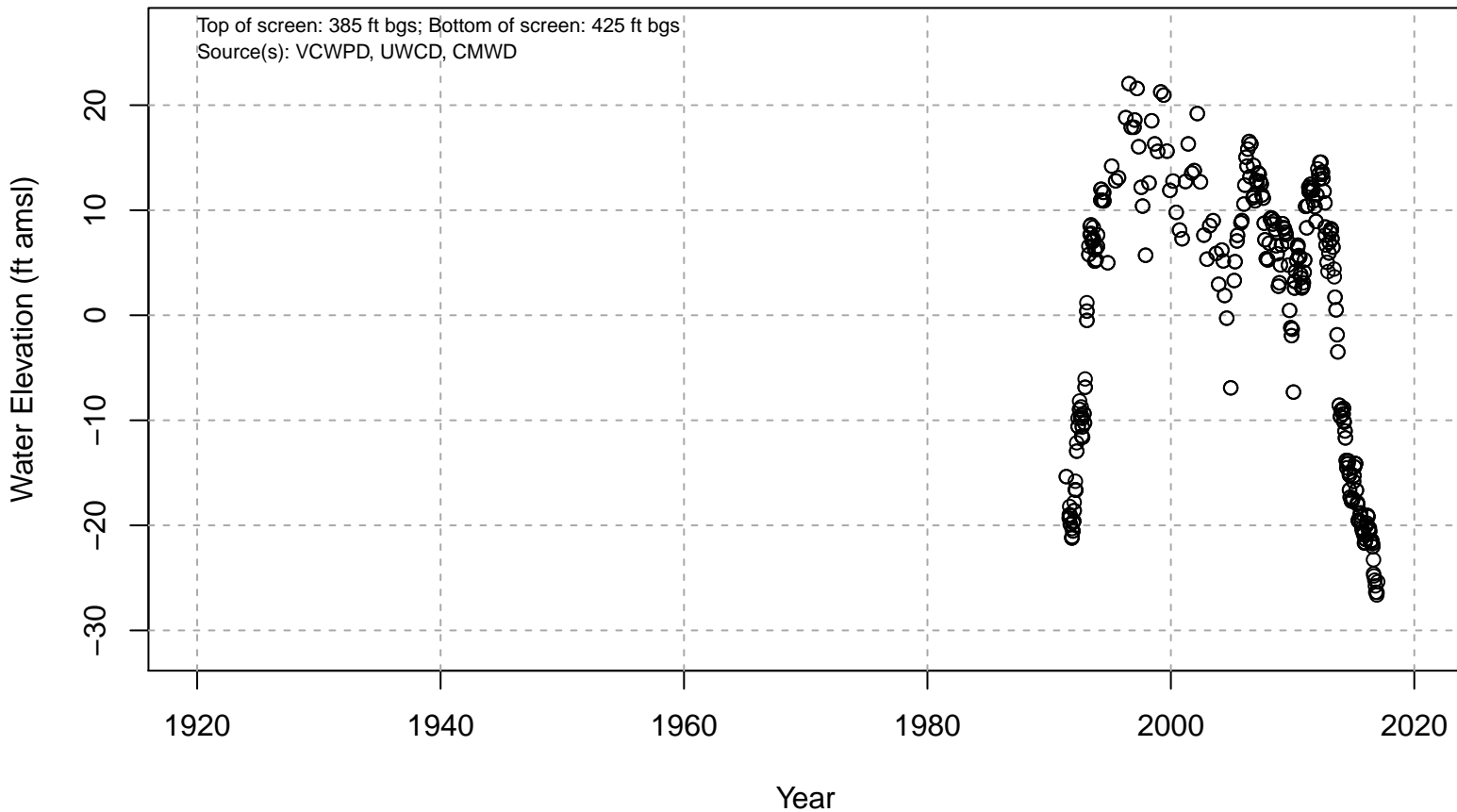


01N22W20J05S

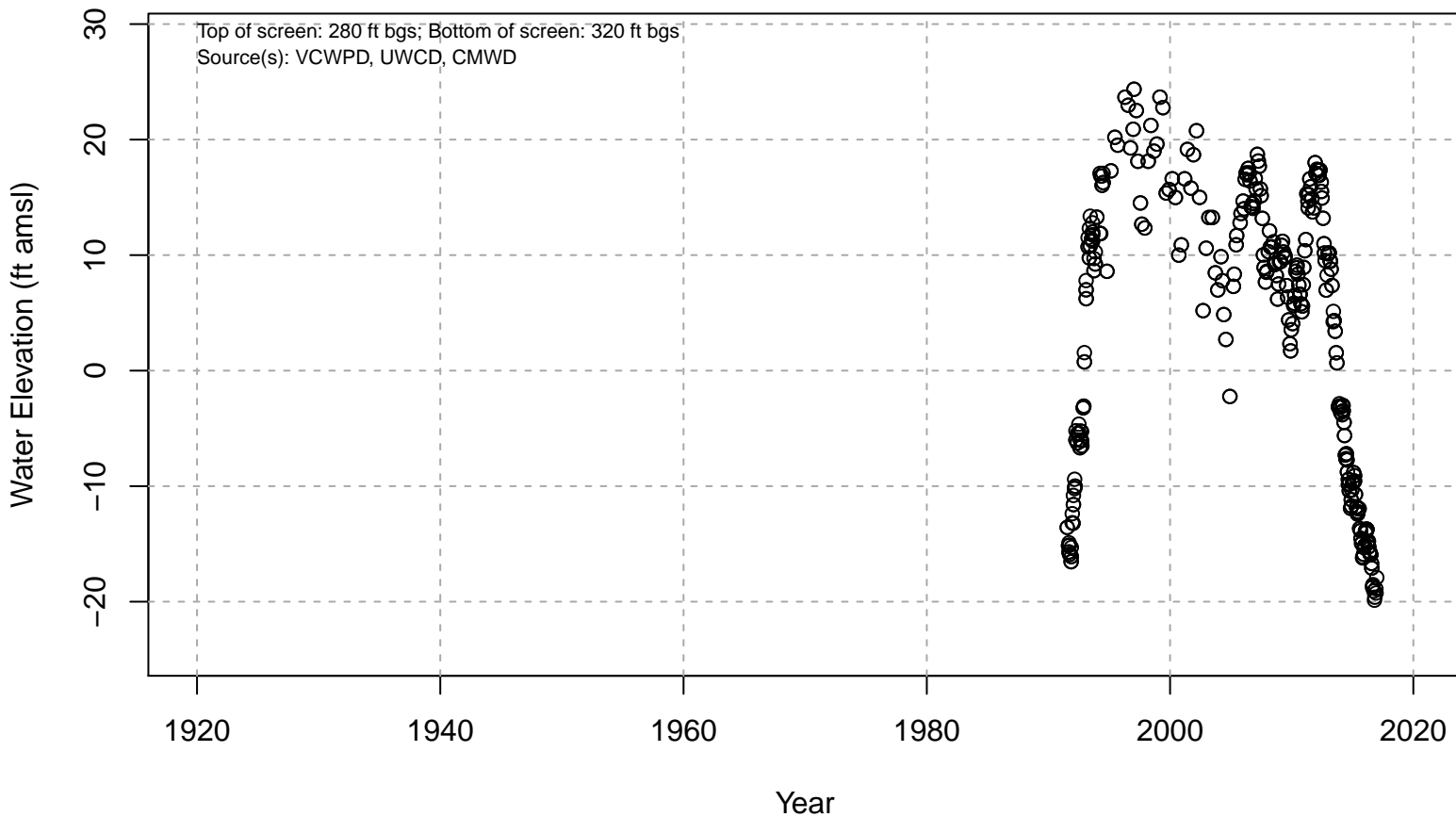


Basin: Oxnard; Screened Aquifer: Hueneme; Screened Aquifer System: LAS

01N22W20J06S

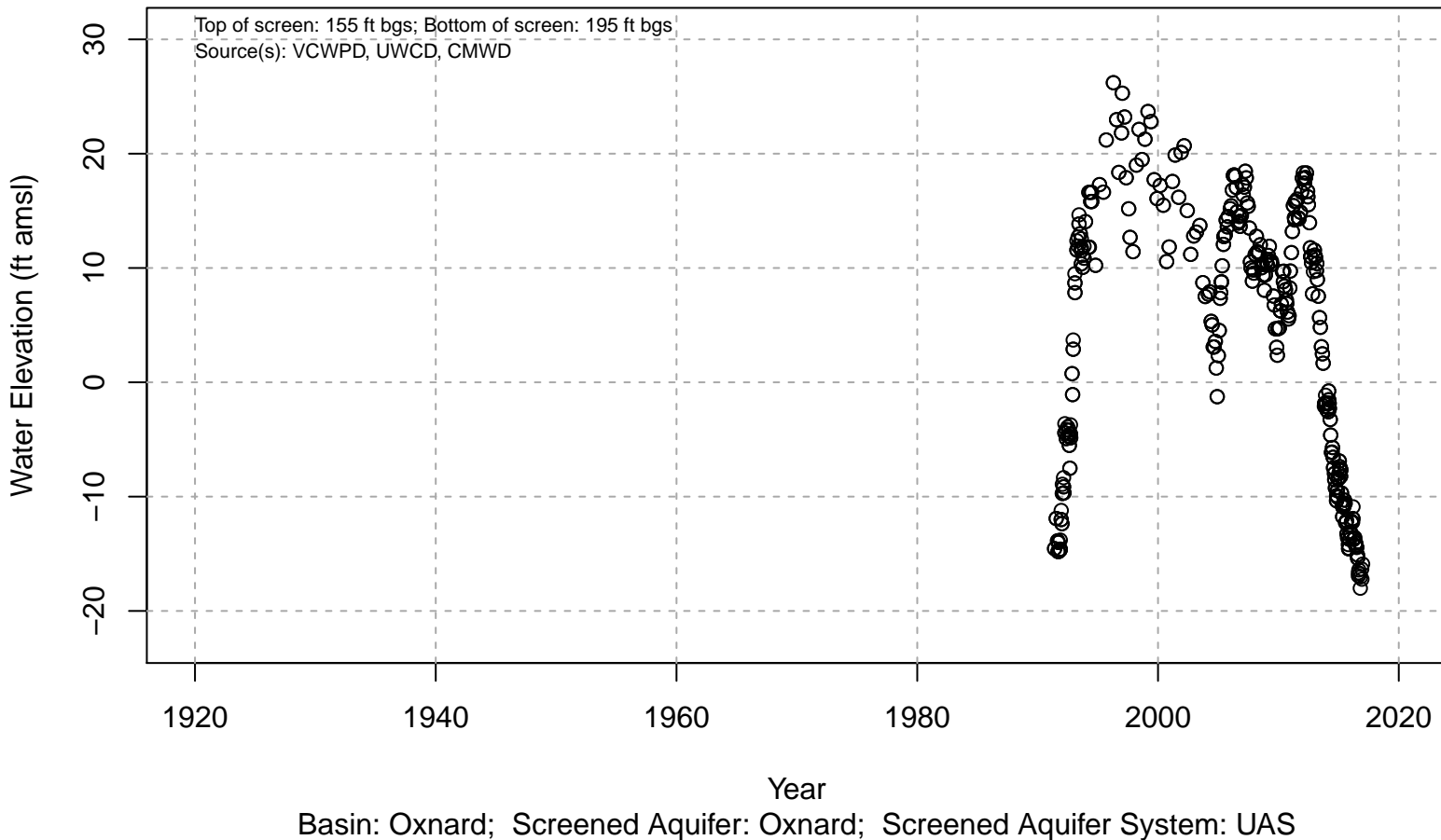


01N22W20J07S

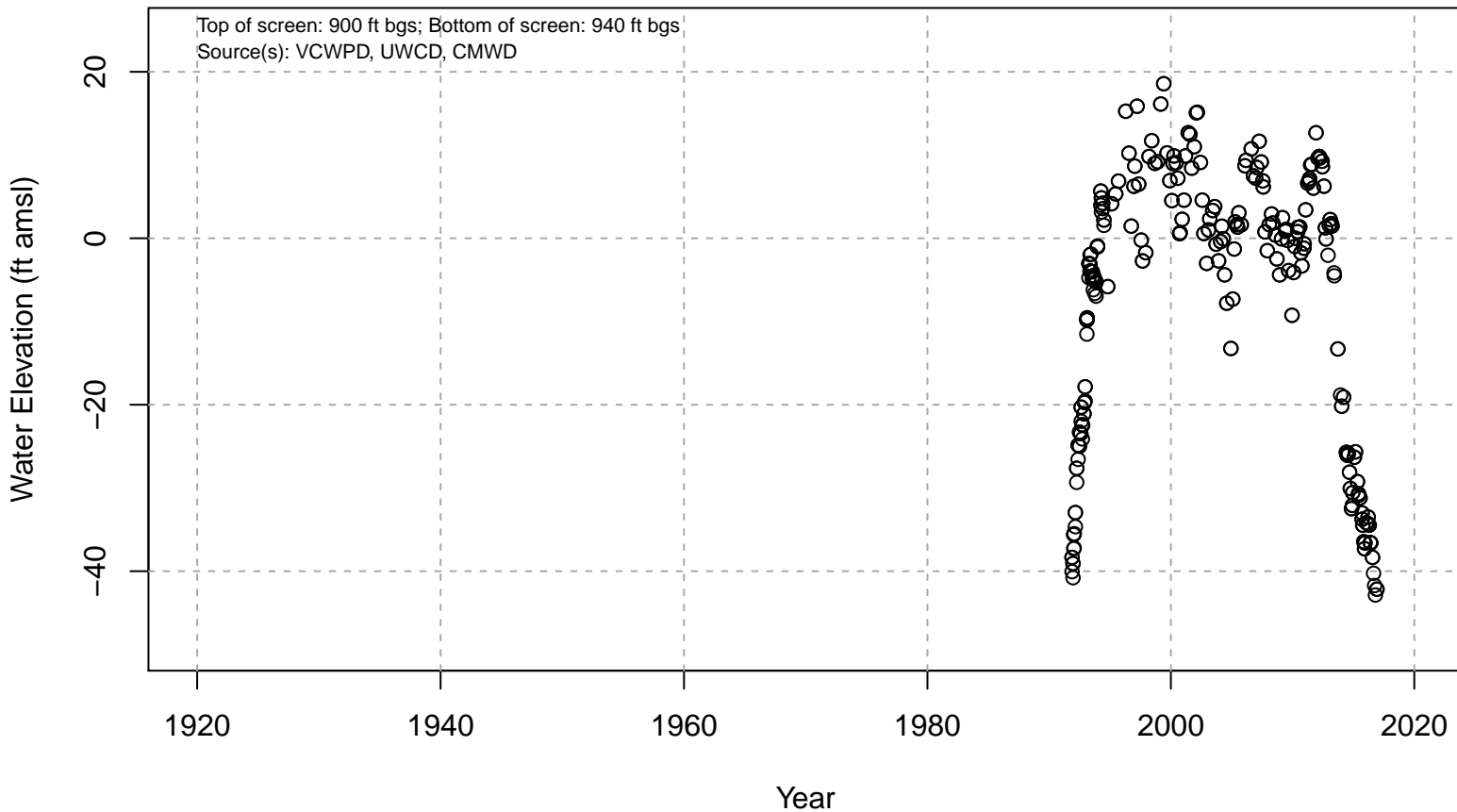


Basin: Oxnard; Screened Aquifer: Mugu; Screened Aquifer System: UAS

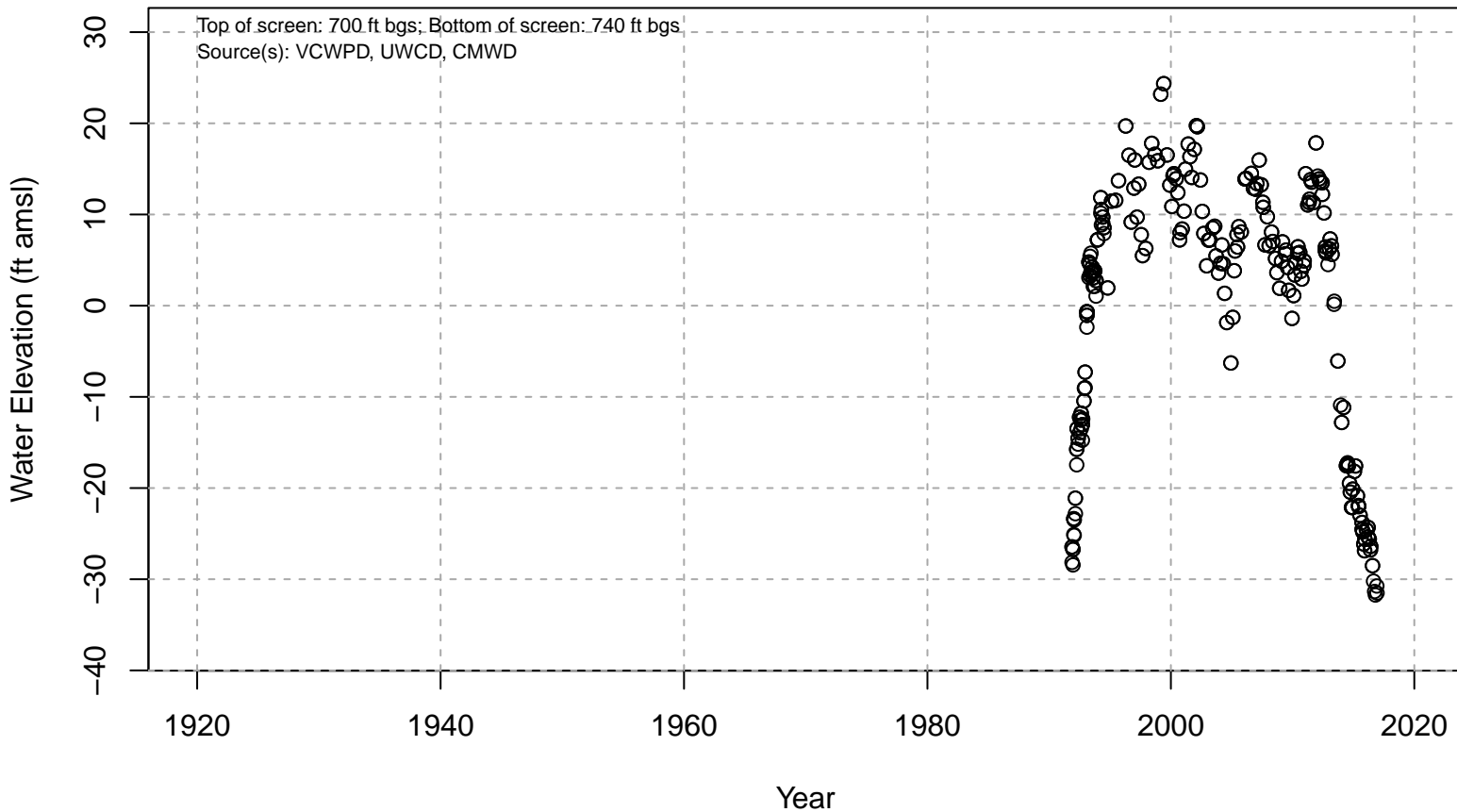
01N22W20J08S



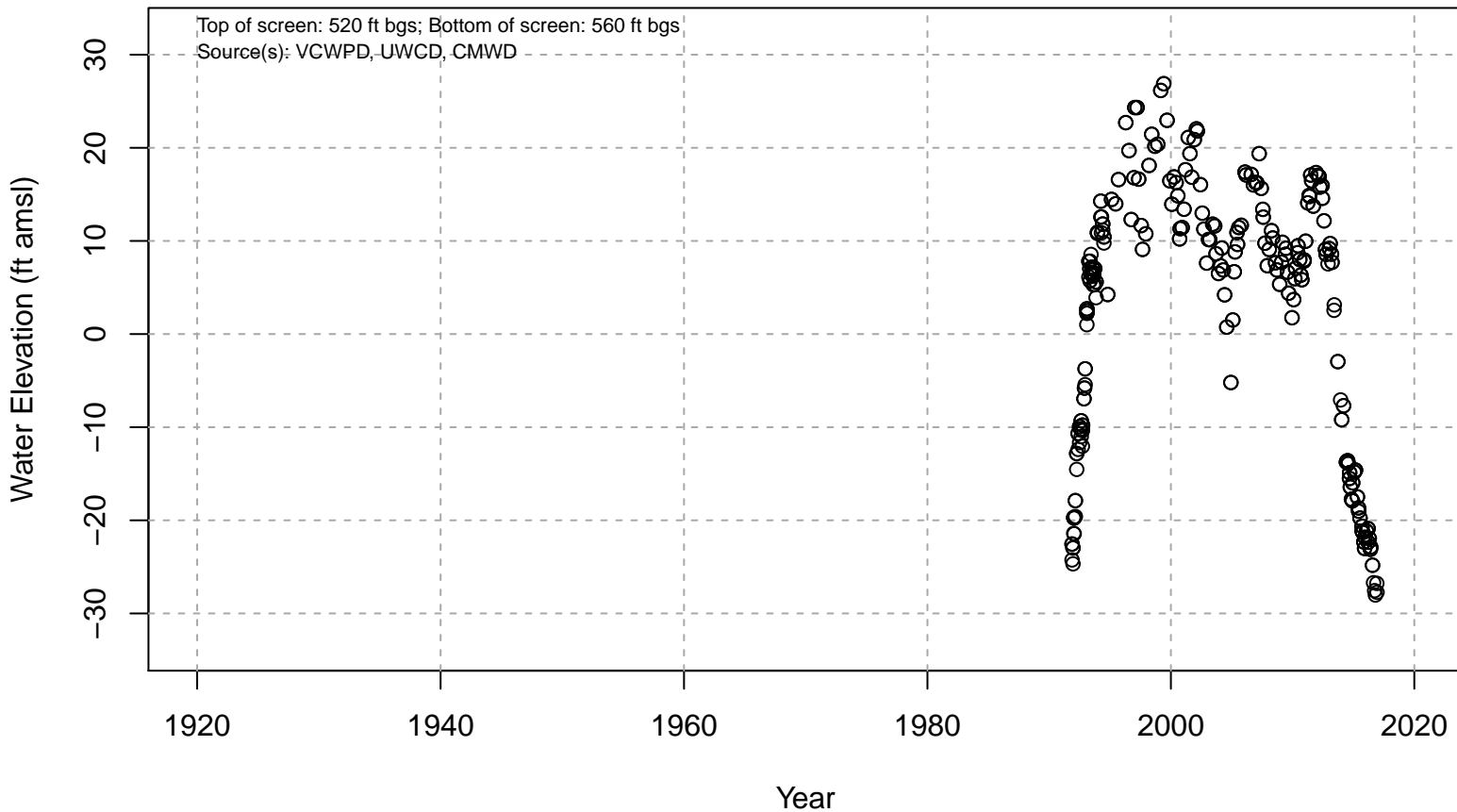
01N22W20M01S



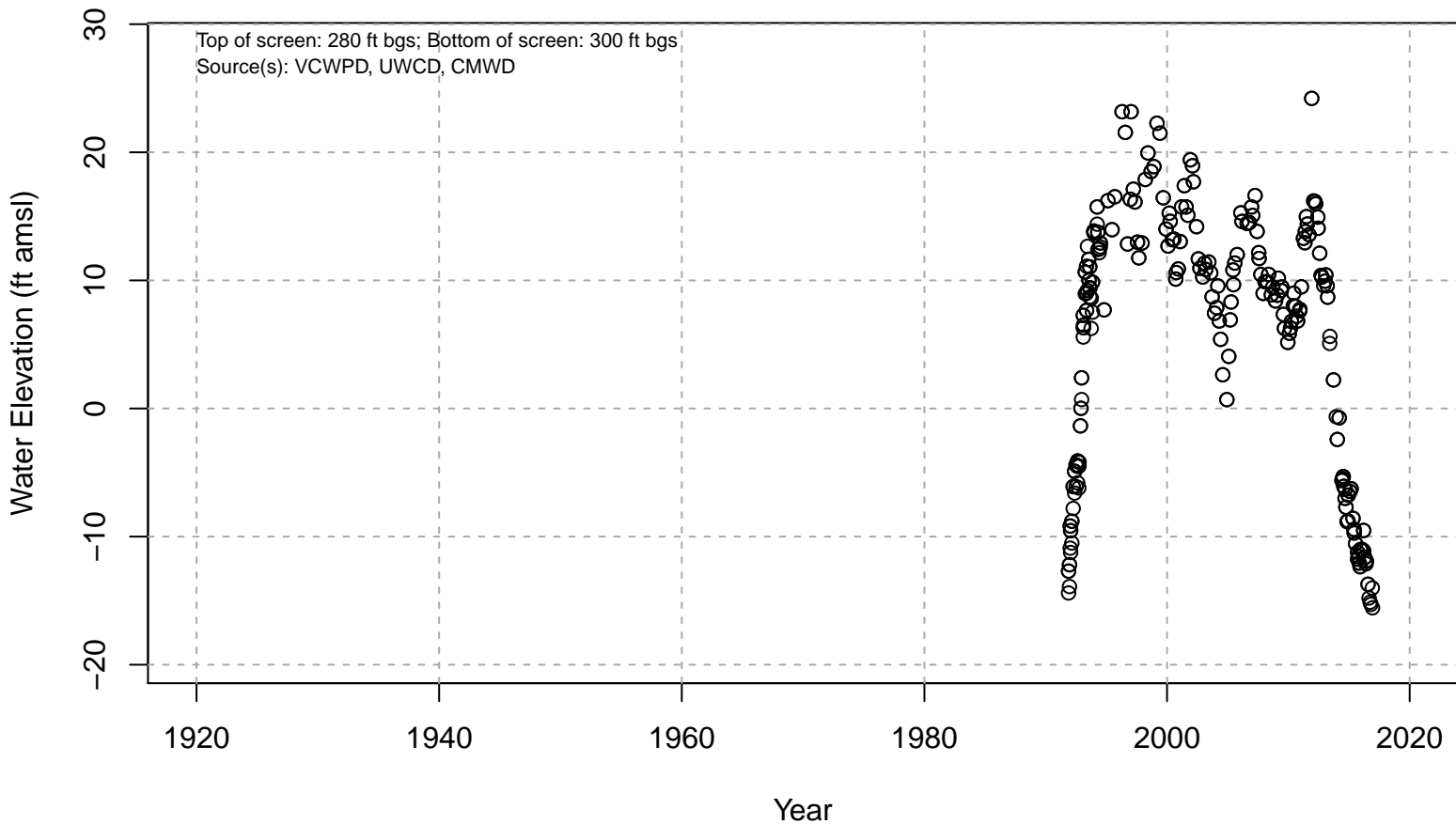
01N22W20M02S



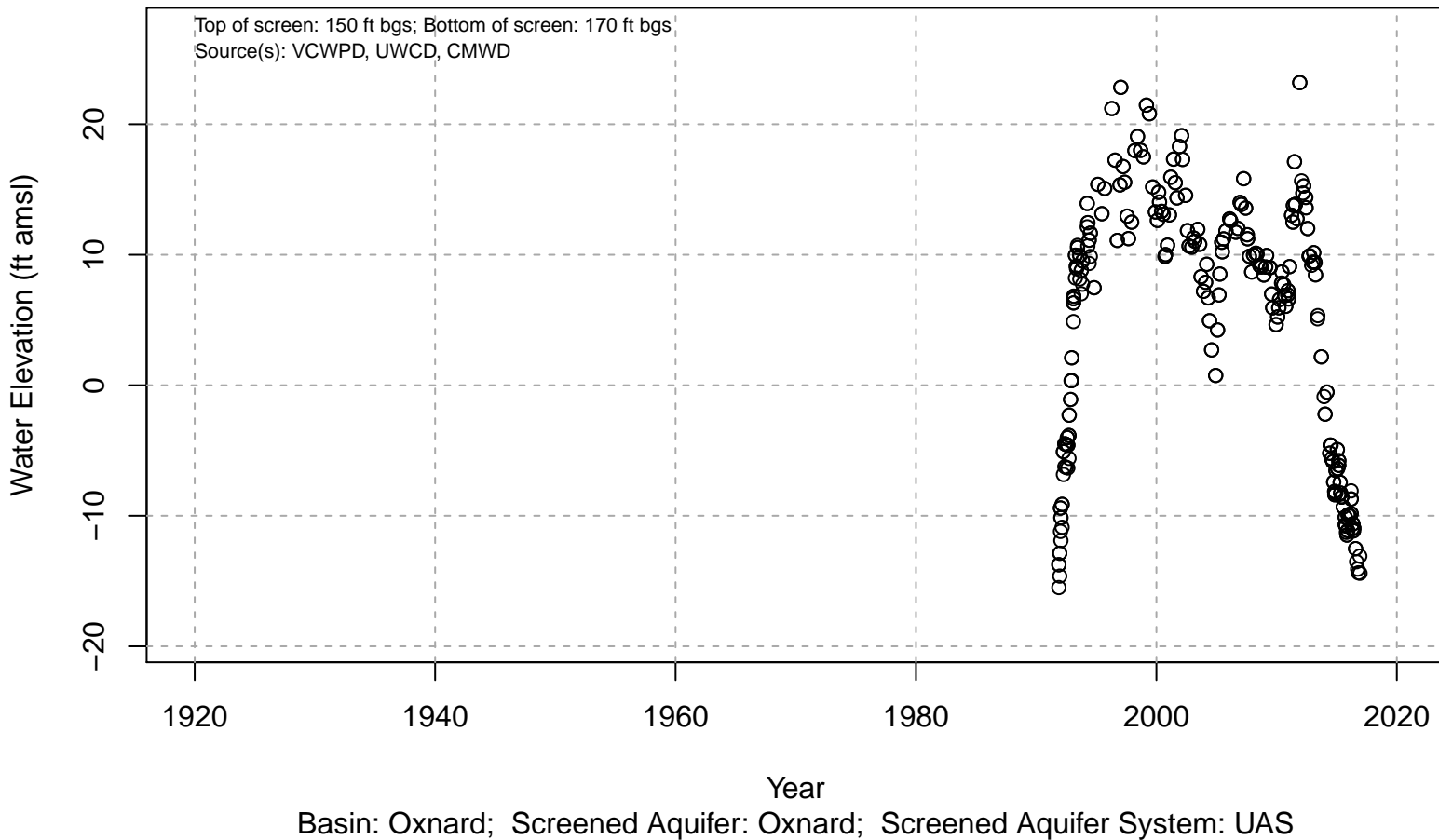
01N22W20M03S



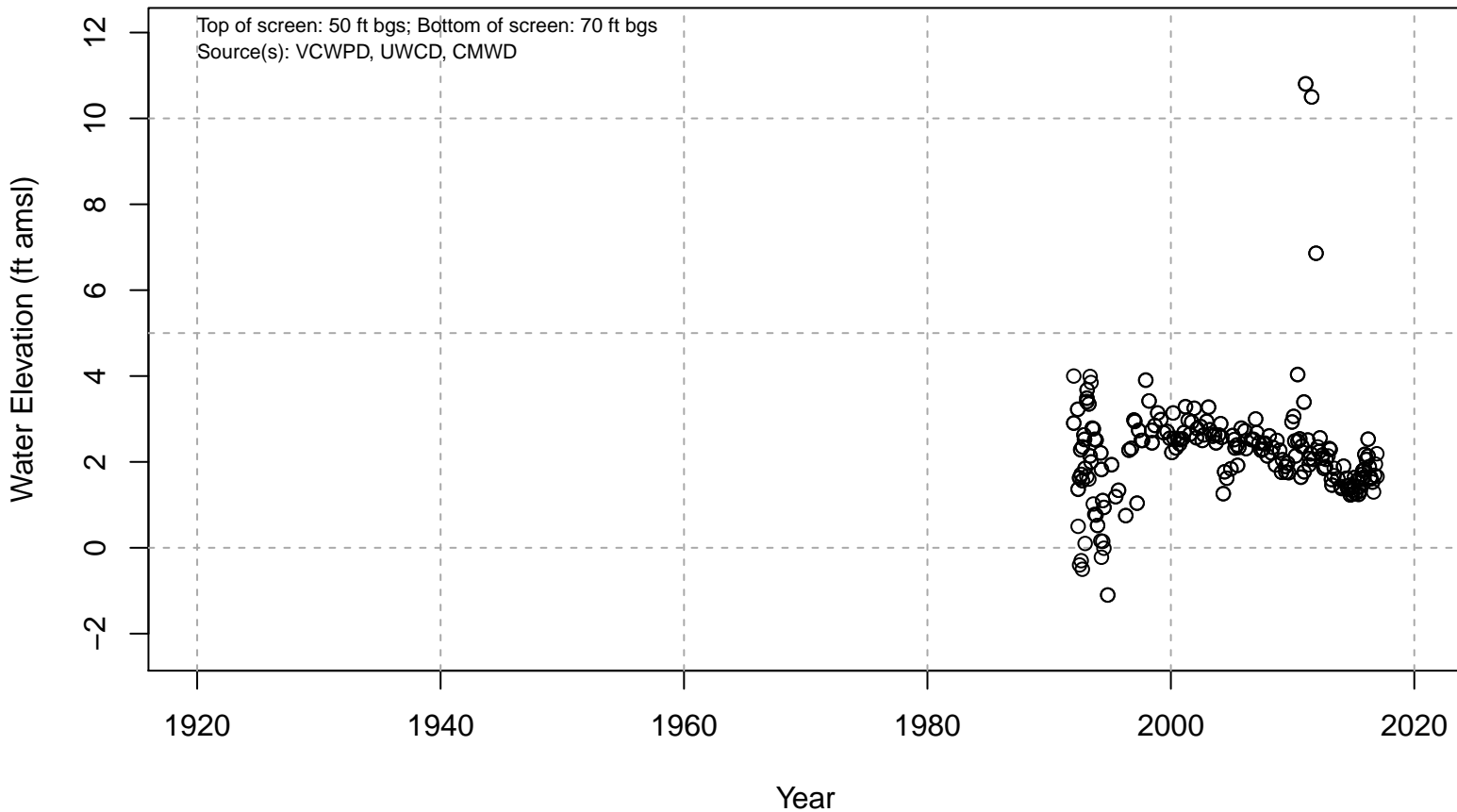
01N22W20M04S



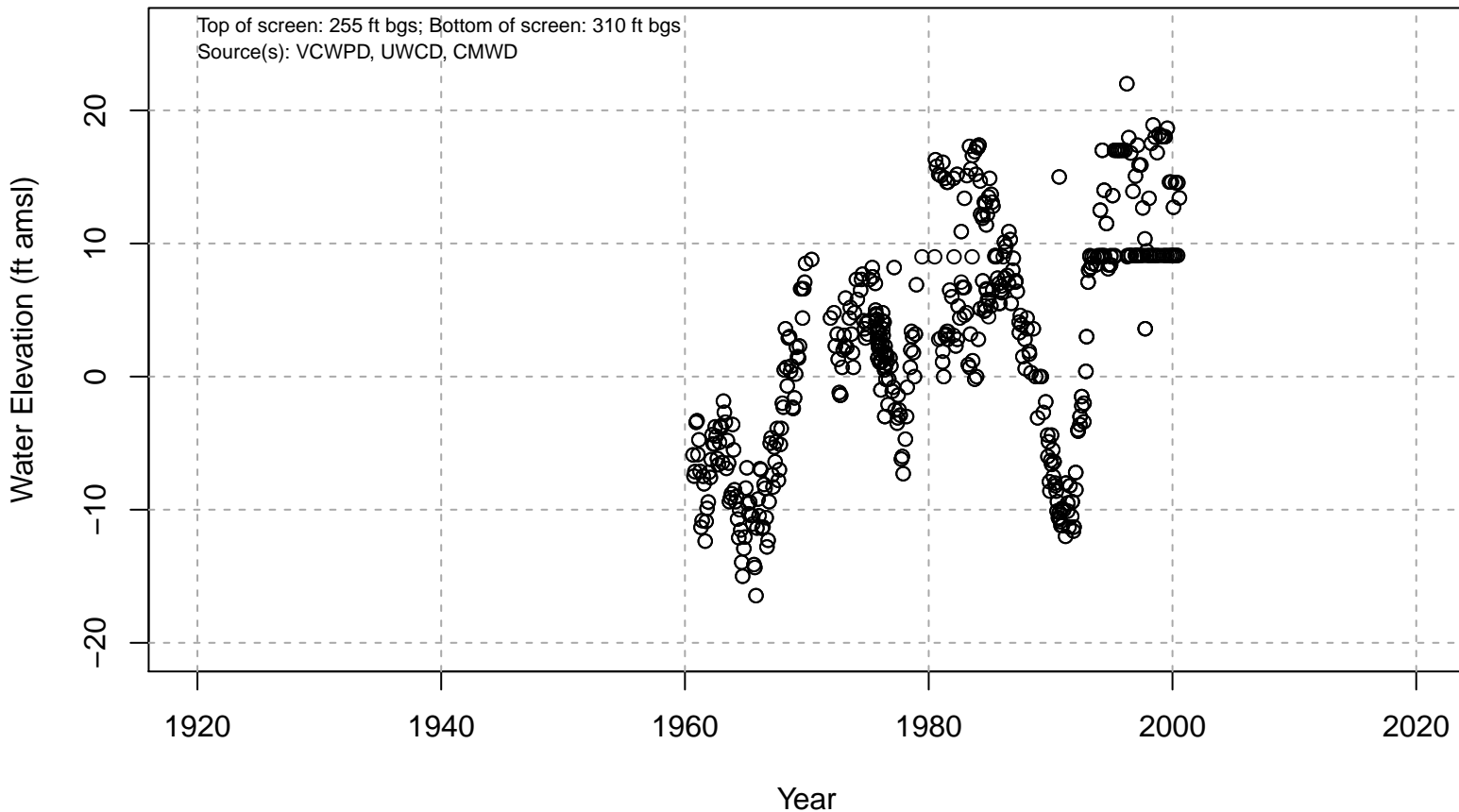
01N22W20M05S



01N22W20M06S



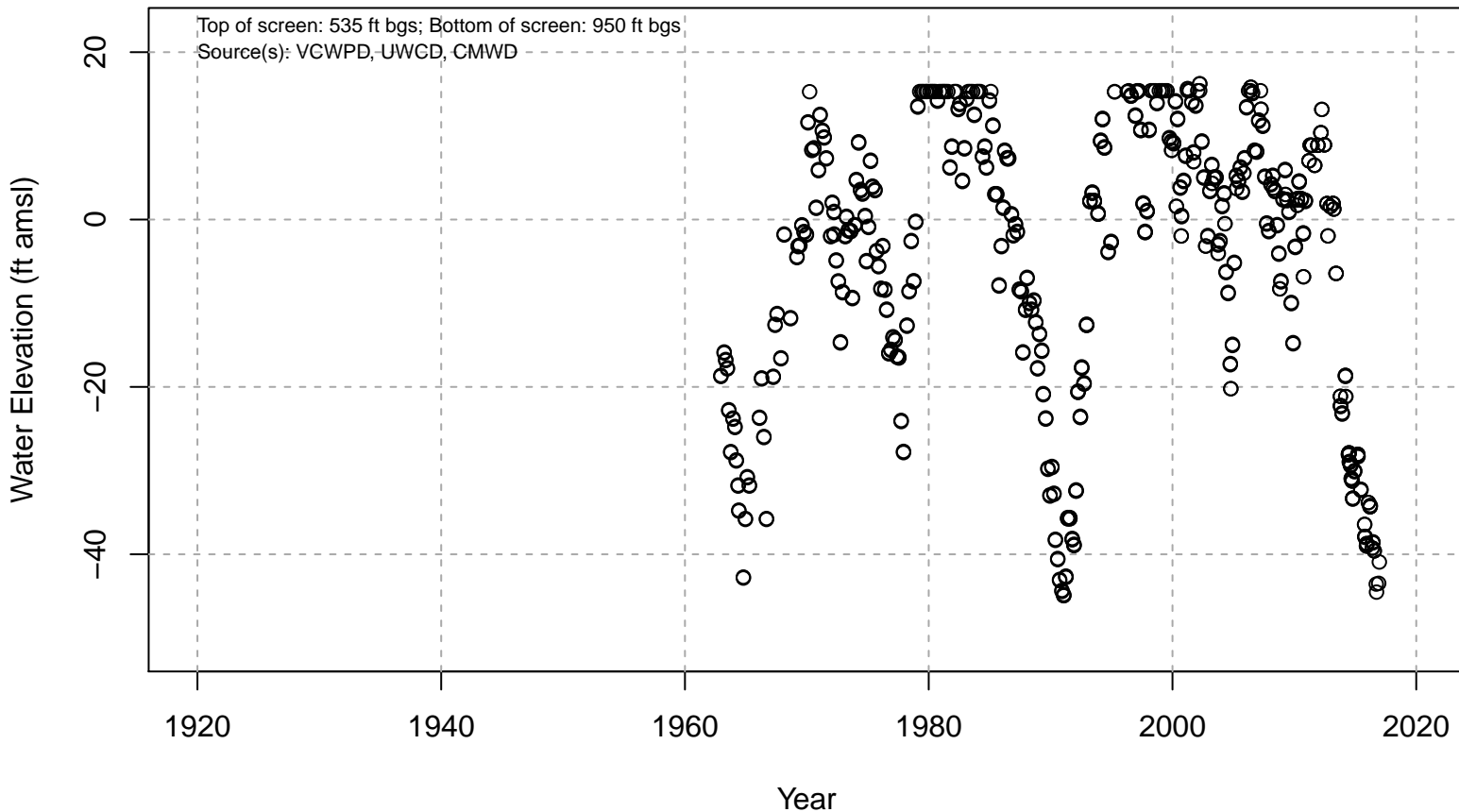
01N22W20N02S



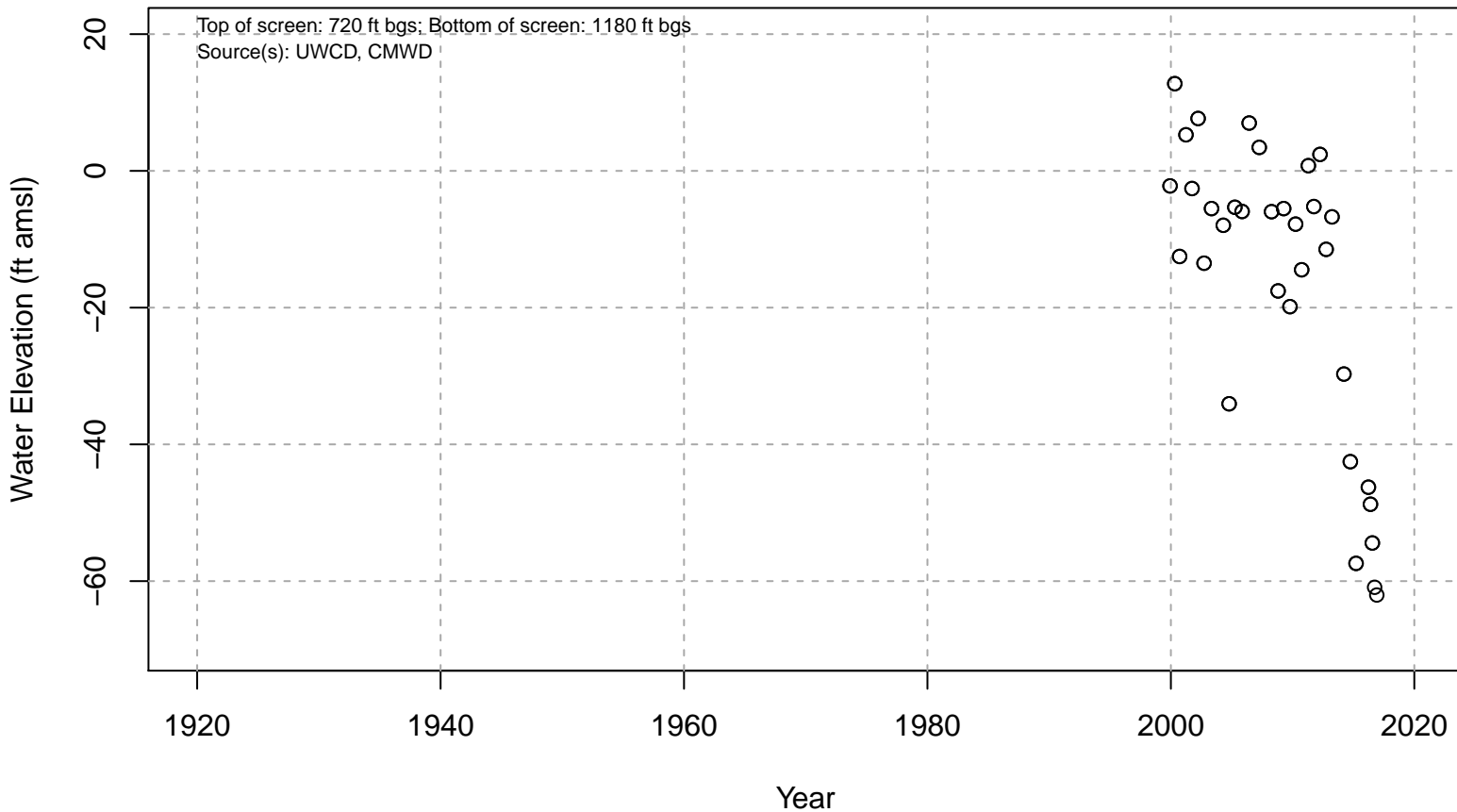
01N22W20R01S



01N22W21B03S



01N22W21B06S



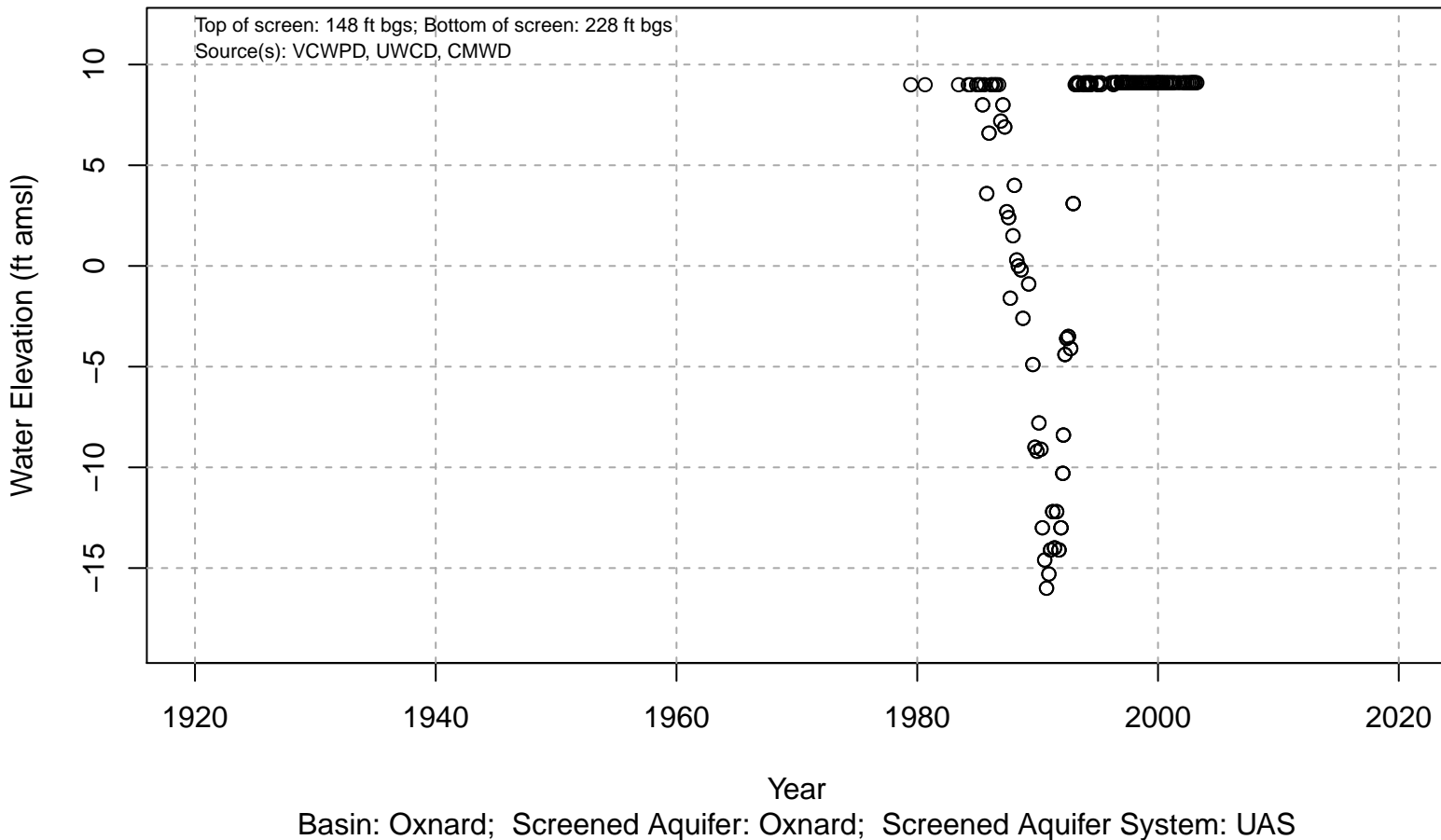
Basin: Oxnard; Screened Aquifer: Multiple; Screened Aquifer System: LAS

01N22W21L02S



Basin: Oxnard; Screened Aquifer: Undesignated; Screened Aquifer System: Undesignated

01N22W21L05S

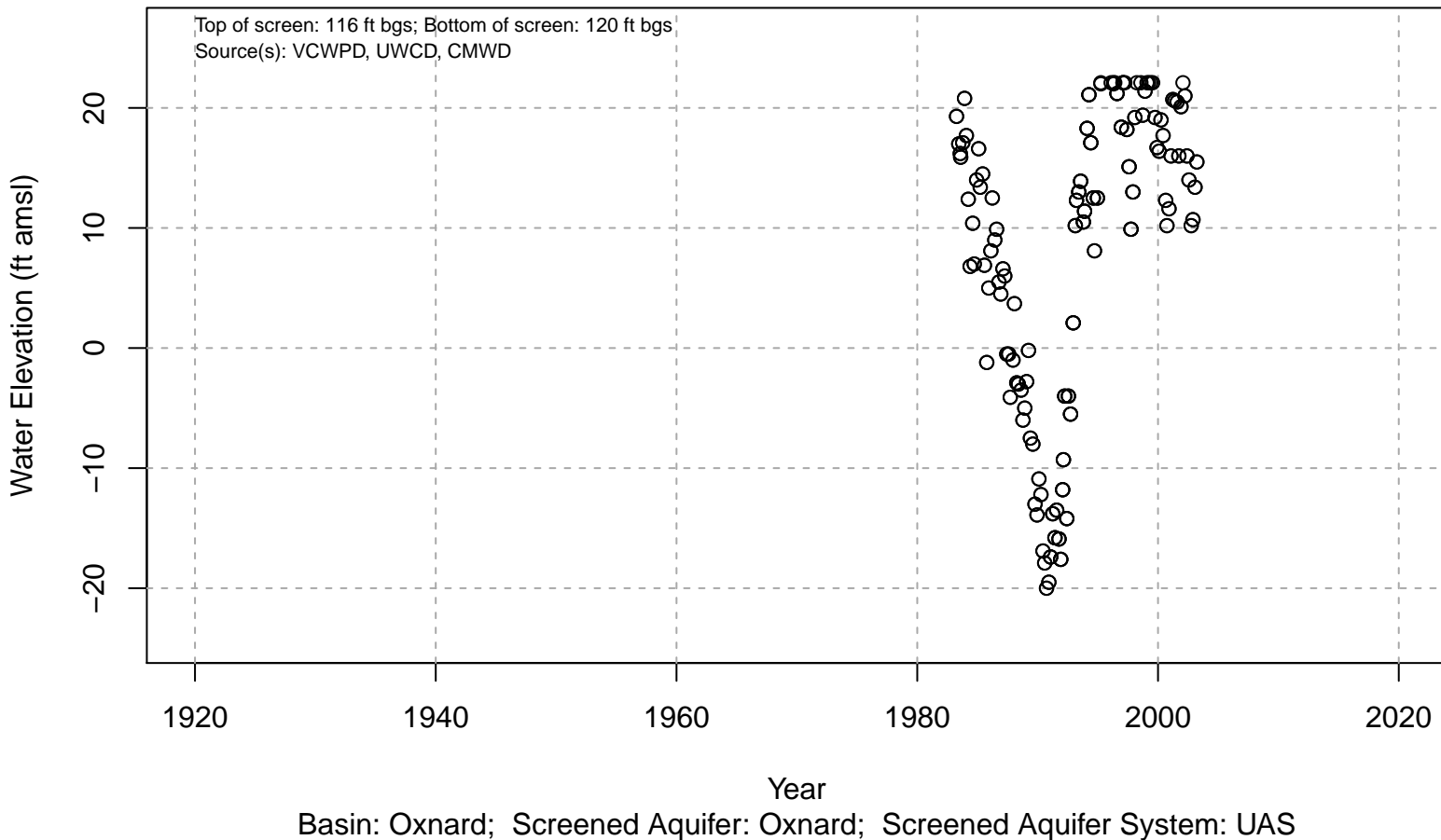


01N22W22H01S

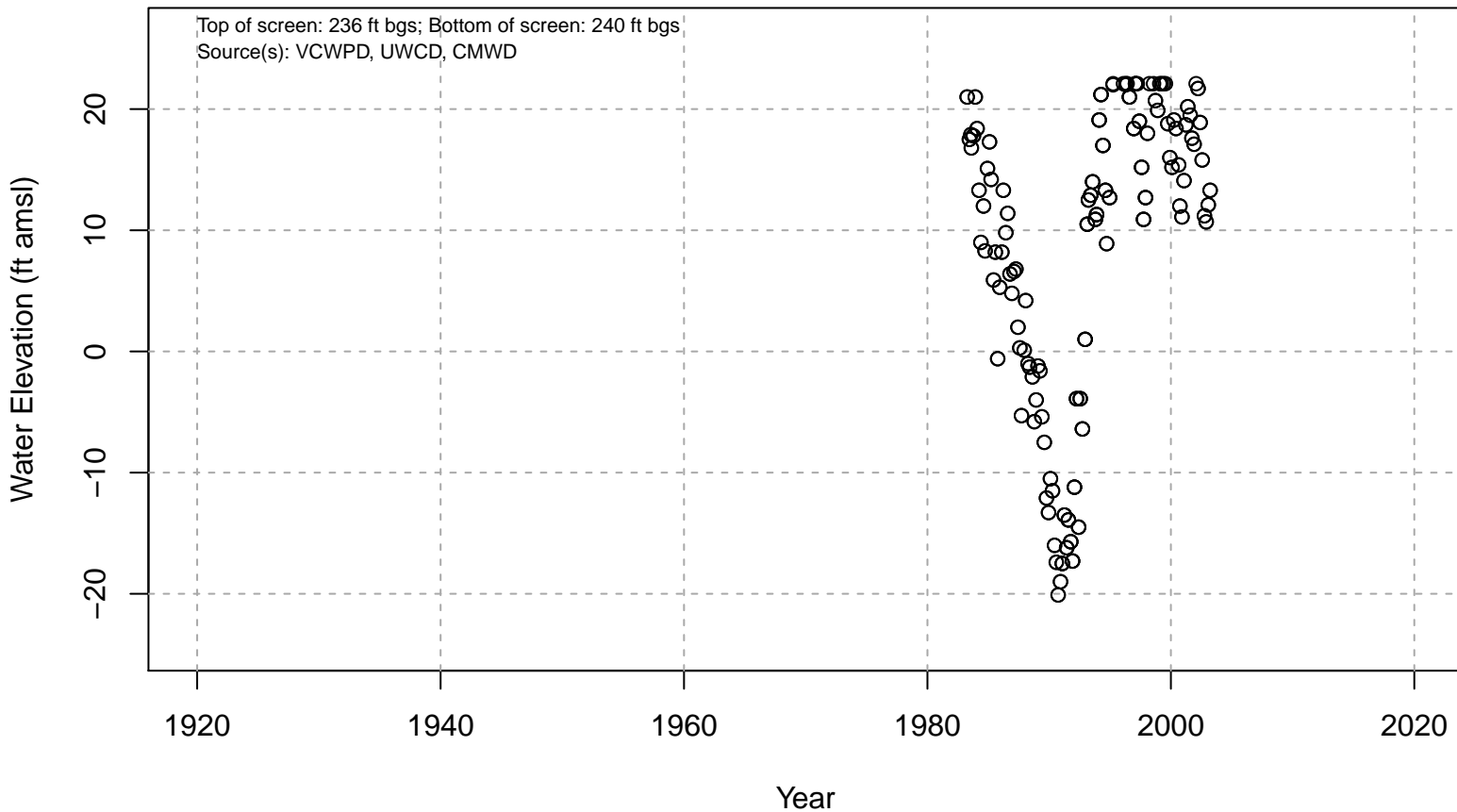


Basin: Oxnard; Screened Aquifer: Undesignated; Screened Aquifer System: Undesignated

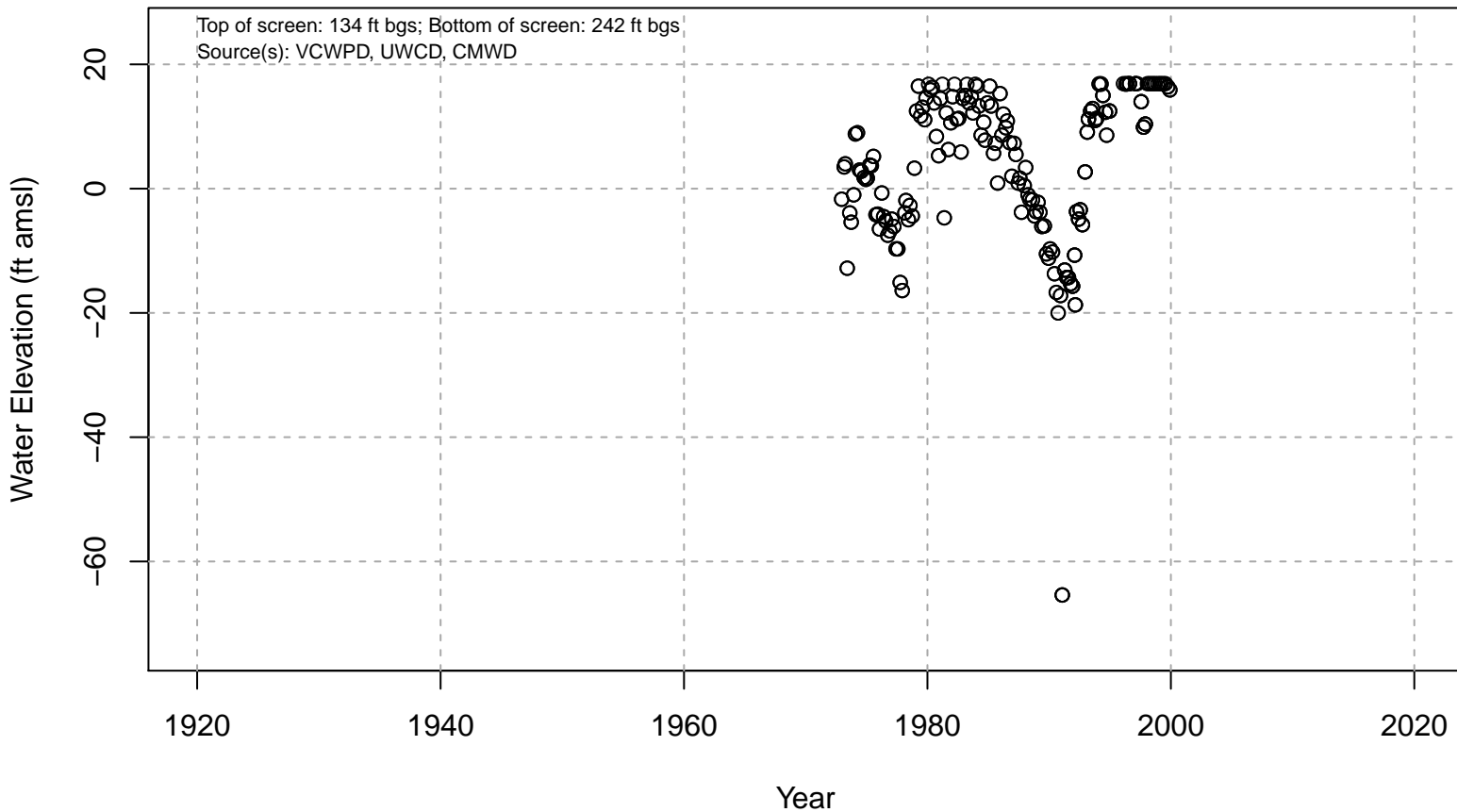
01N22W22J07S



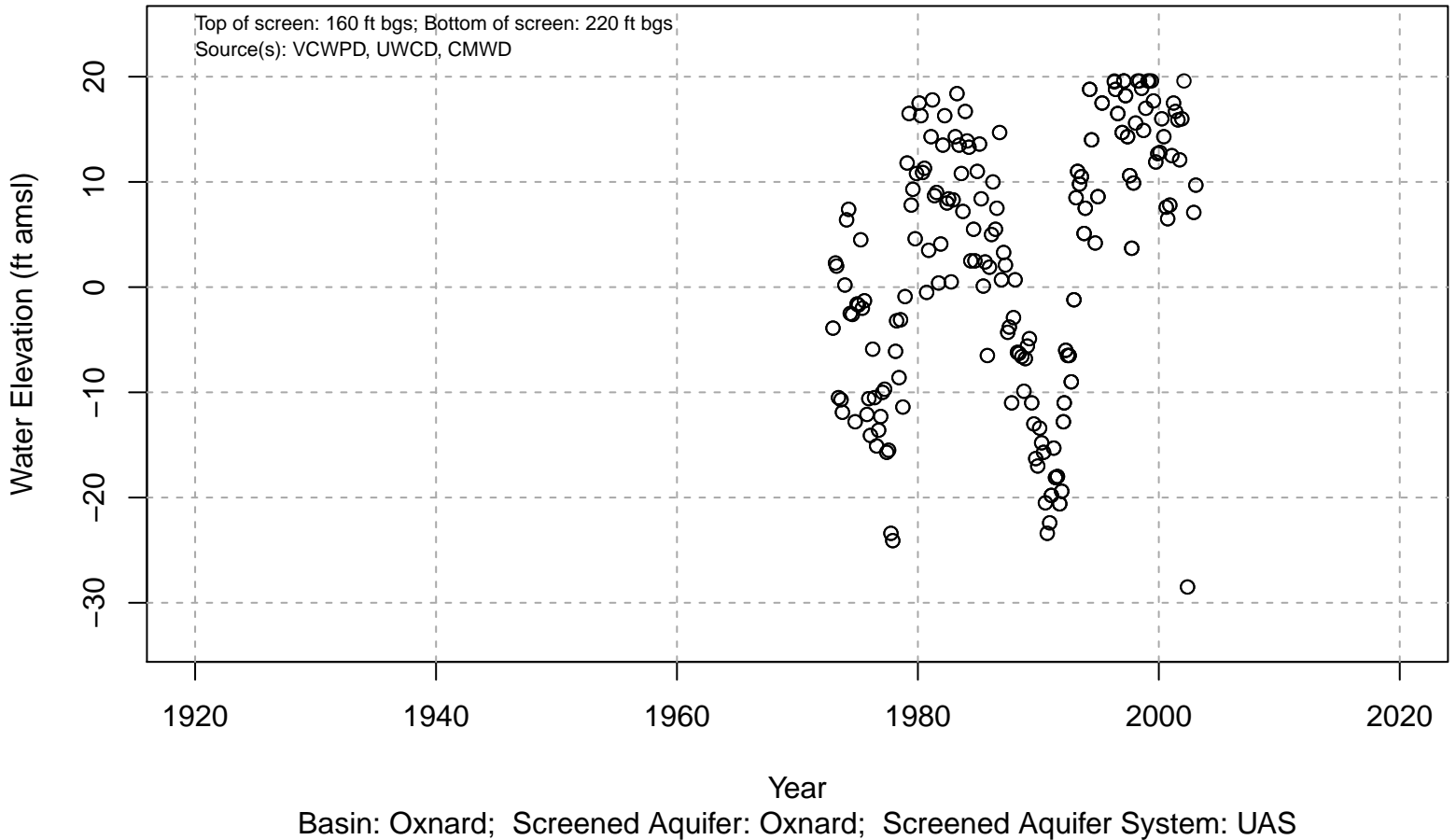
01N22W22J08S



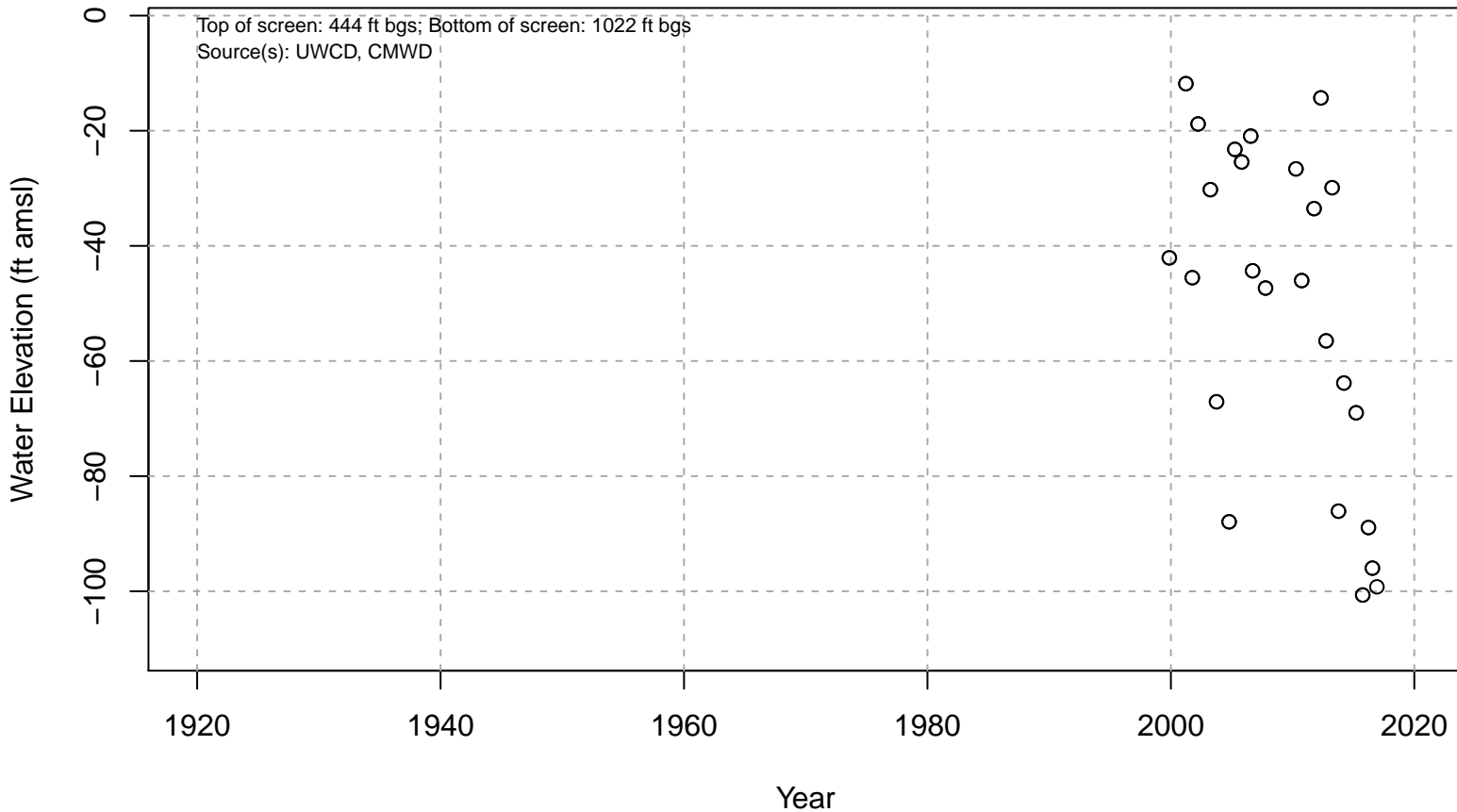
01N22W22M05S



01N22W23Q01S

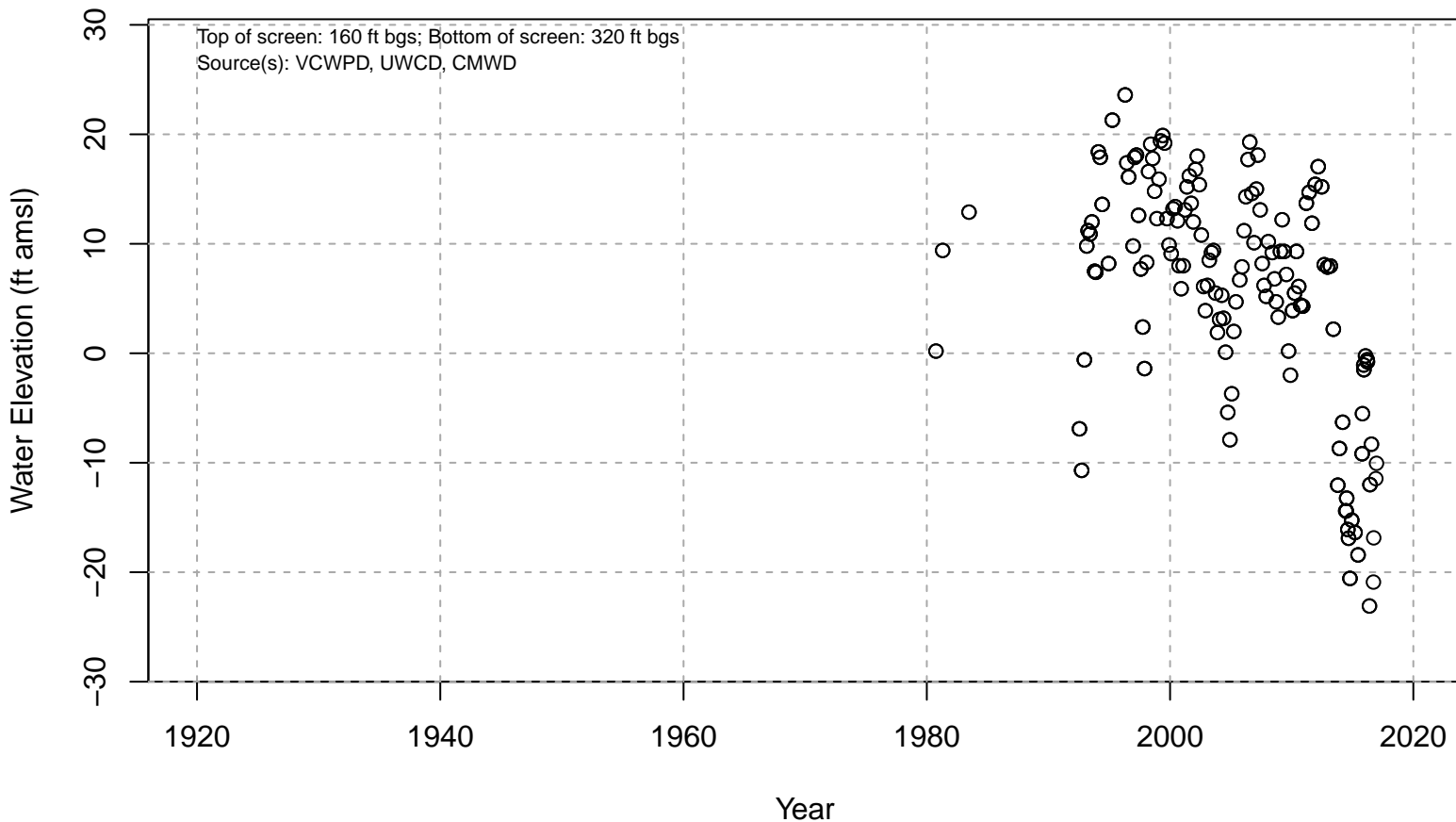


01N22W24B04S

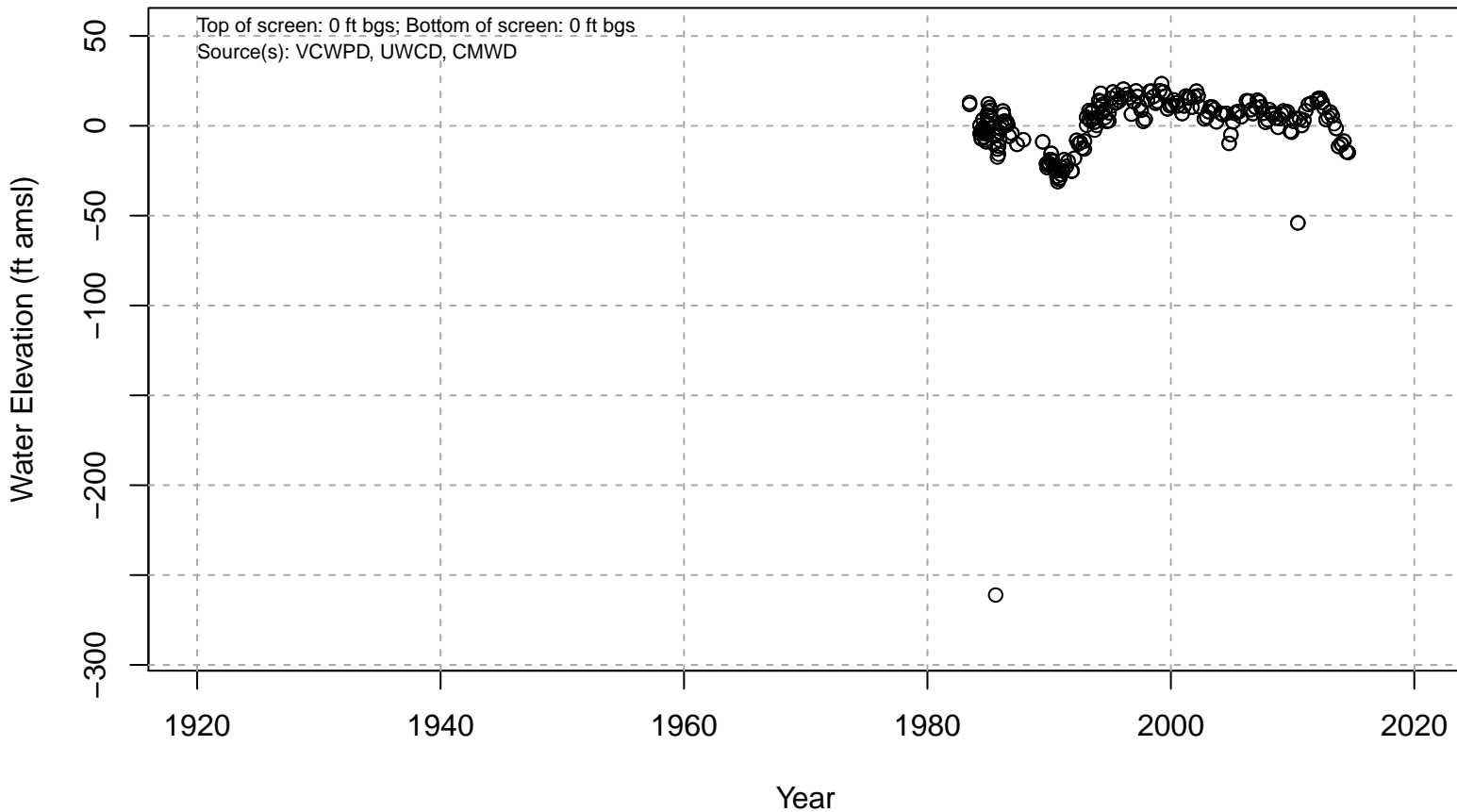


Basin: Oxnard; Screened Aquifer: Multiple; Screened Aquifer System: LAS

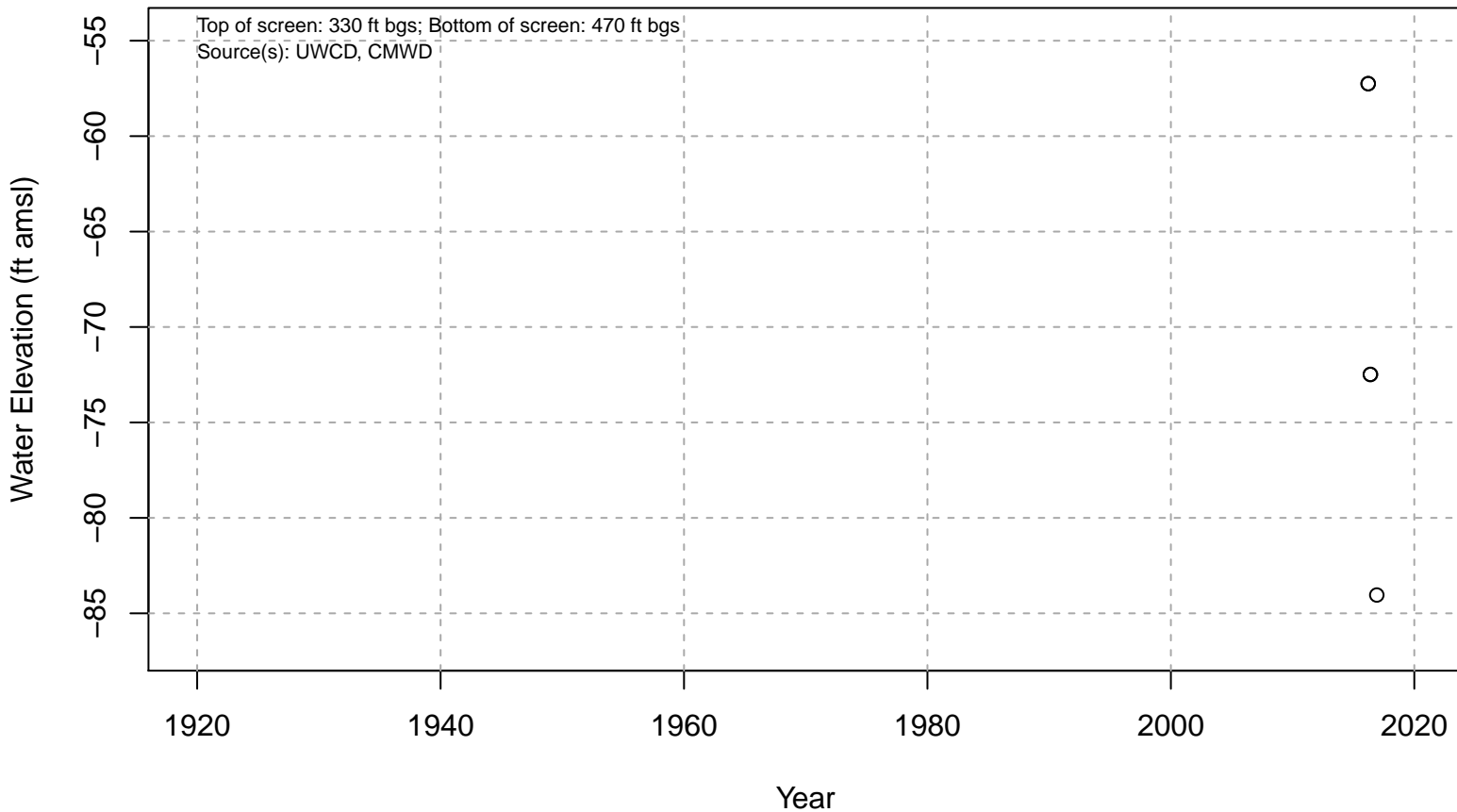
01N22W24C02S



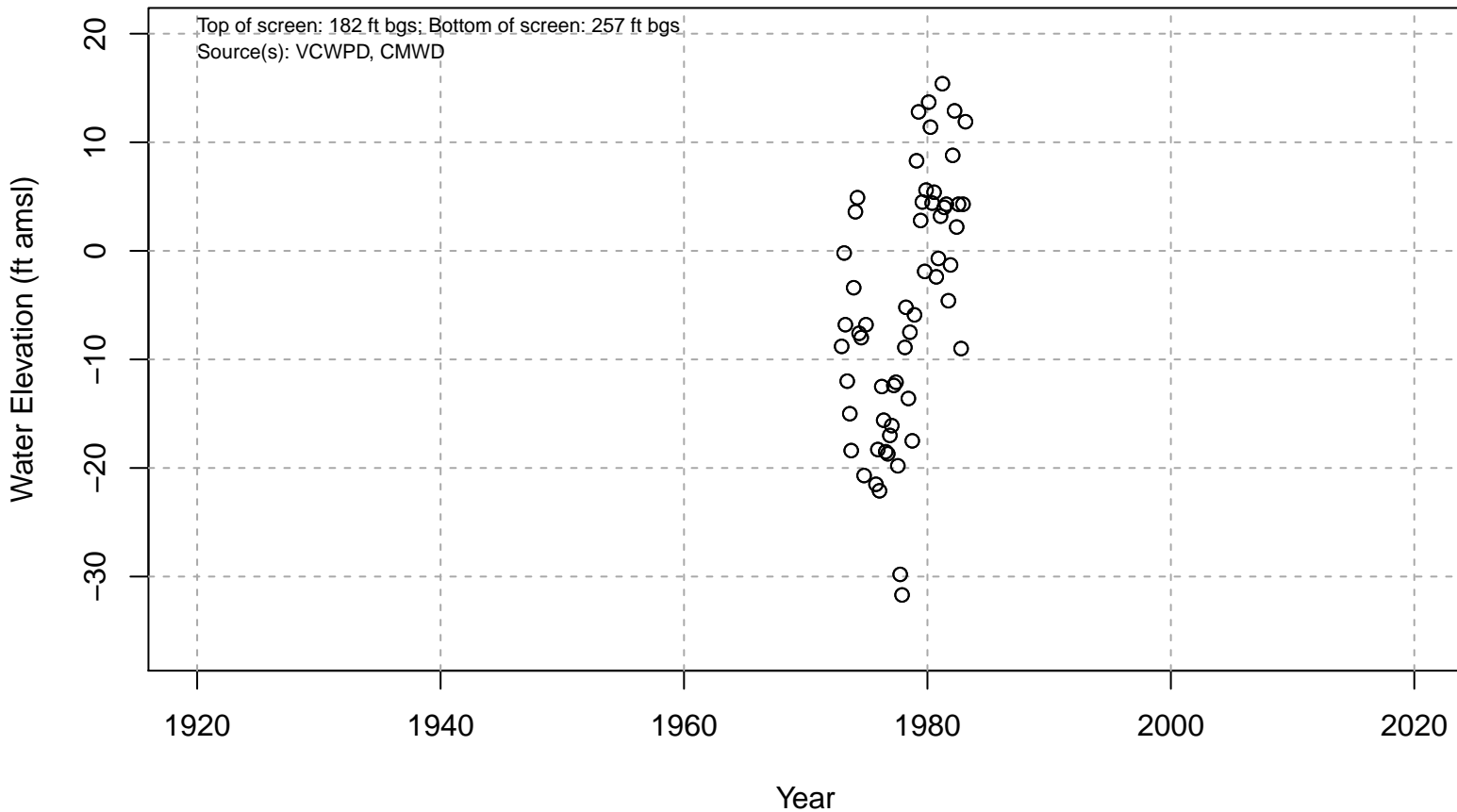
01N22W24M02S



01N22W24M03S

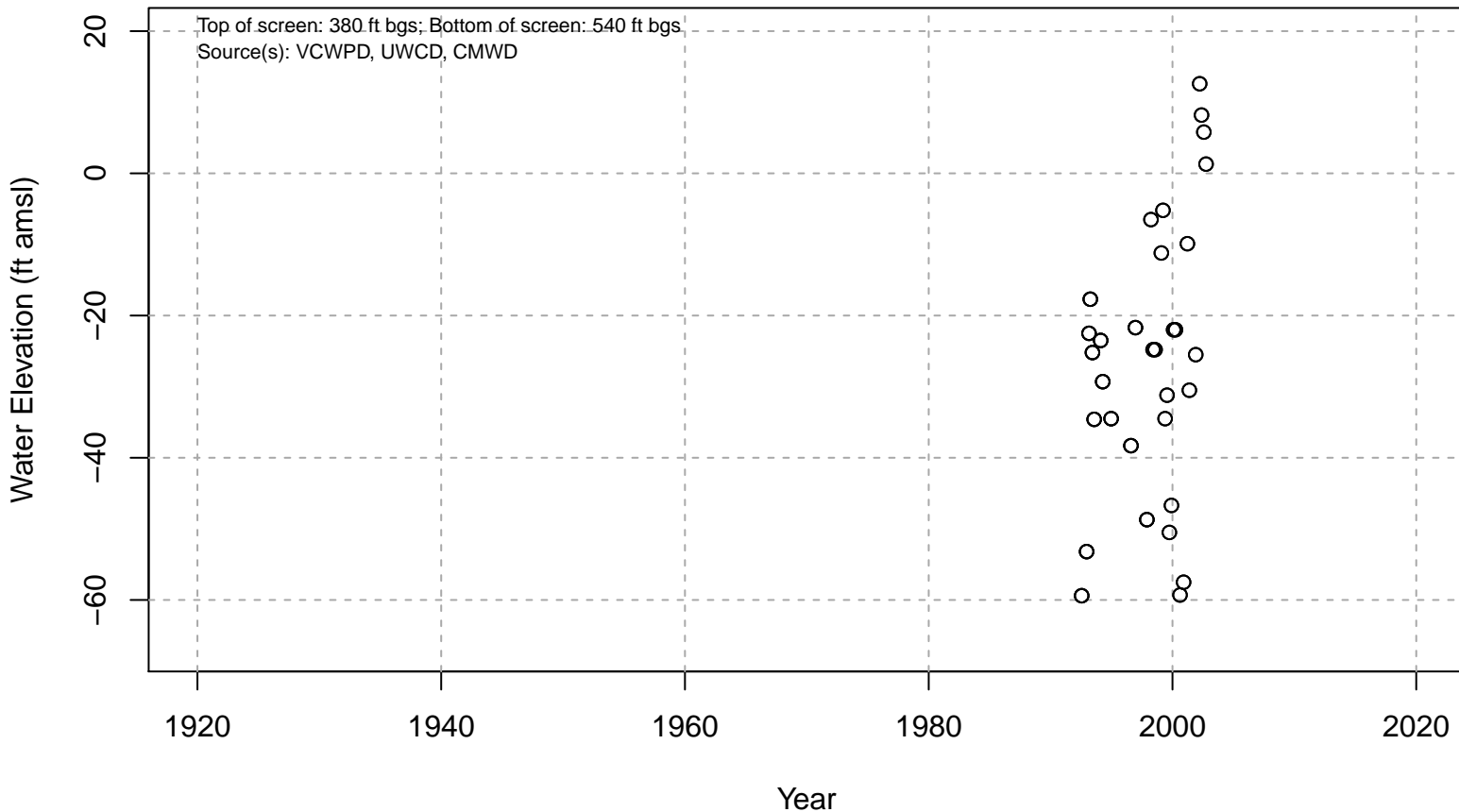


01N22W25C02S



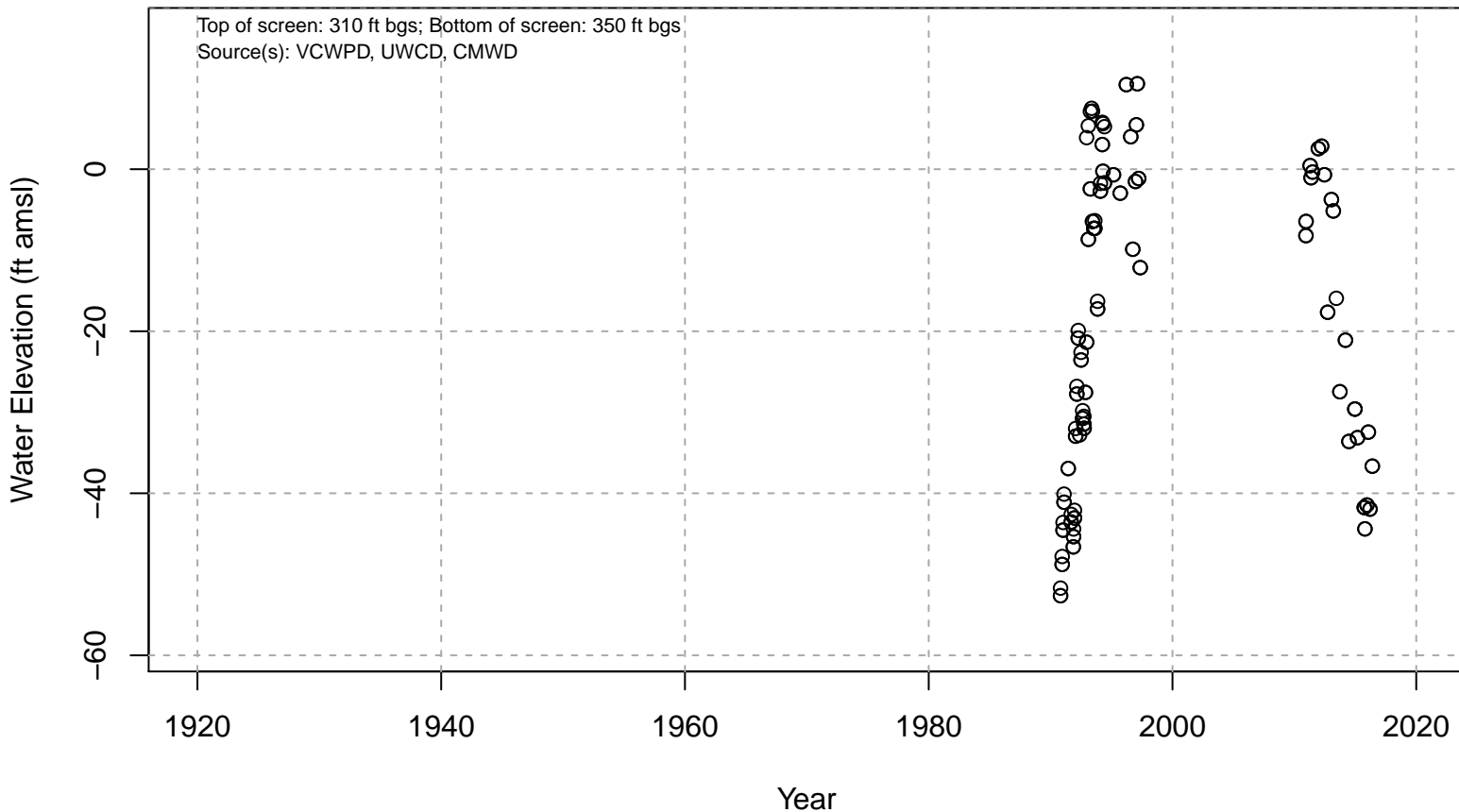
Basin: Oxnard; Screened Aquifer: Undesignated; Screened Aquifer System: Undesignated

01N22W25J02S

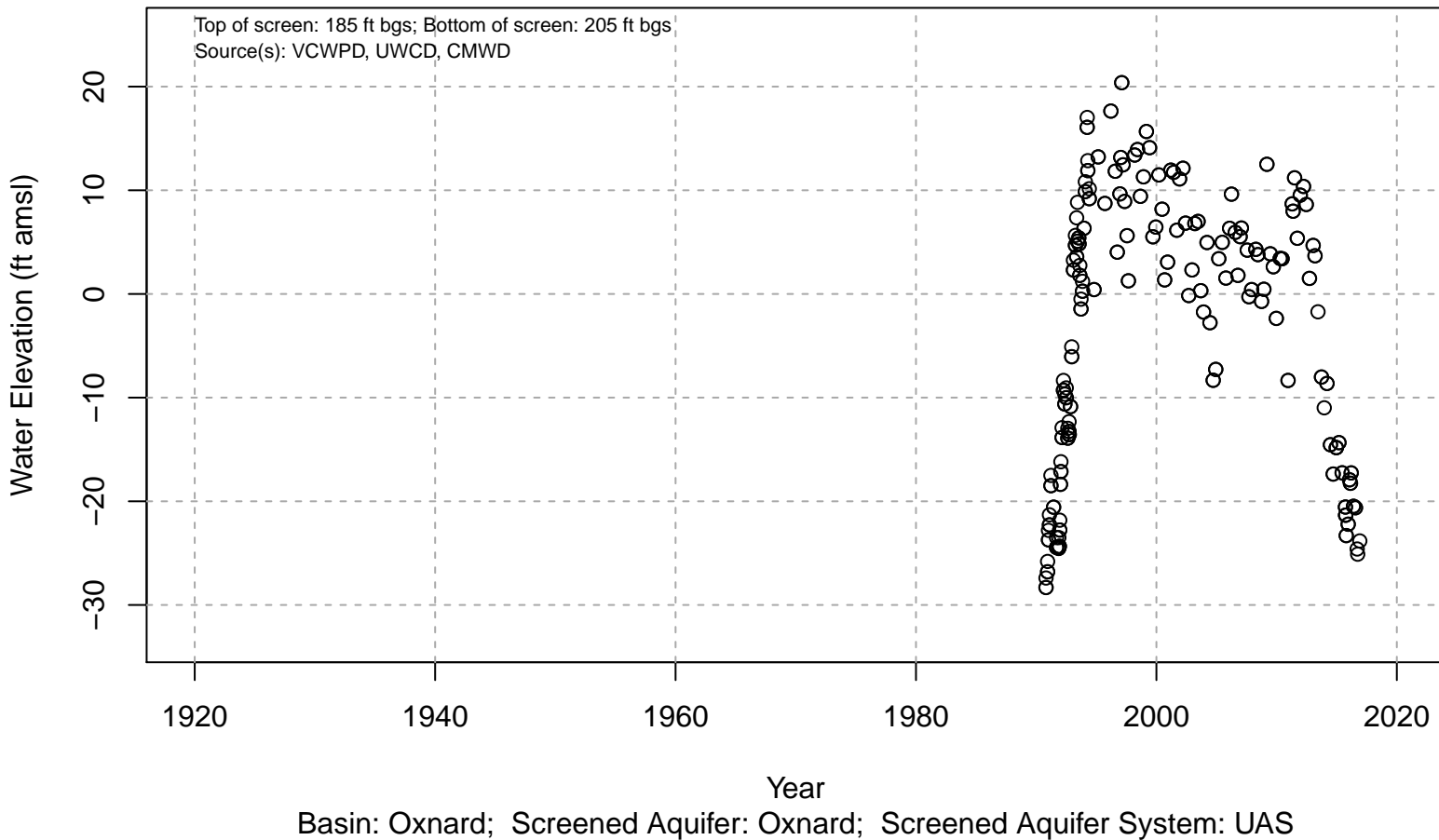


Basin: Oxnard; Screened Aquifer: Multiple; Screened Aquifer System: LAS

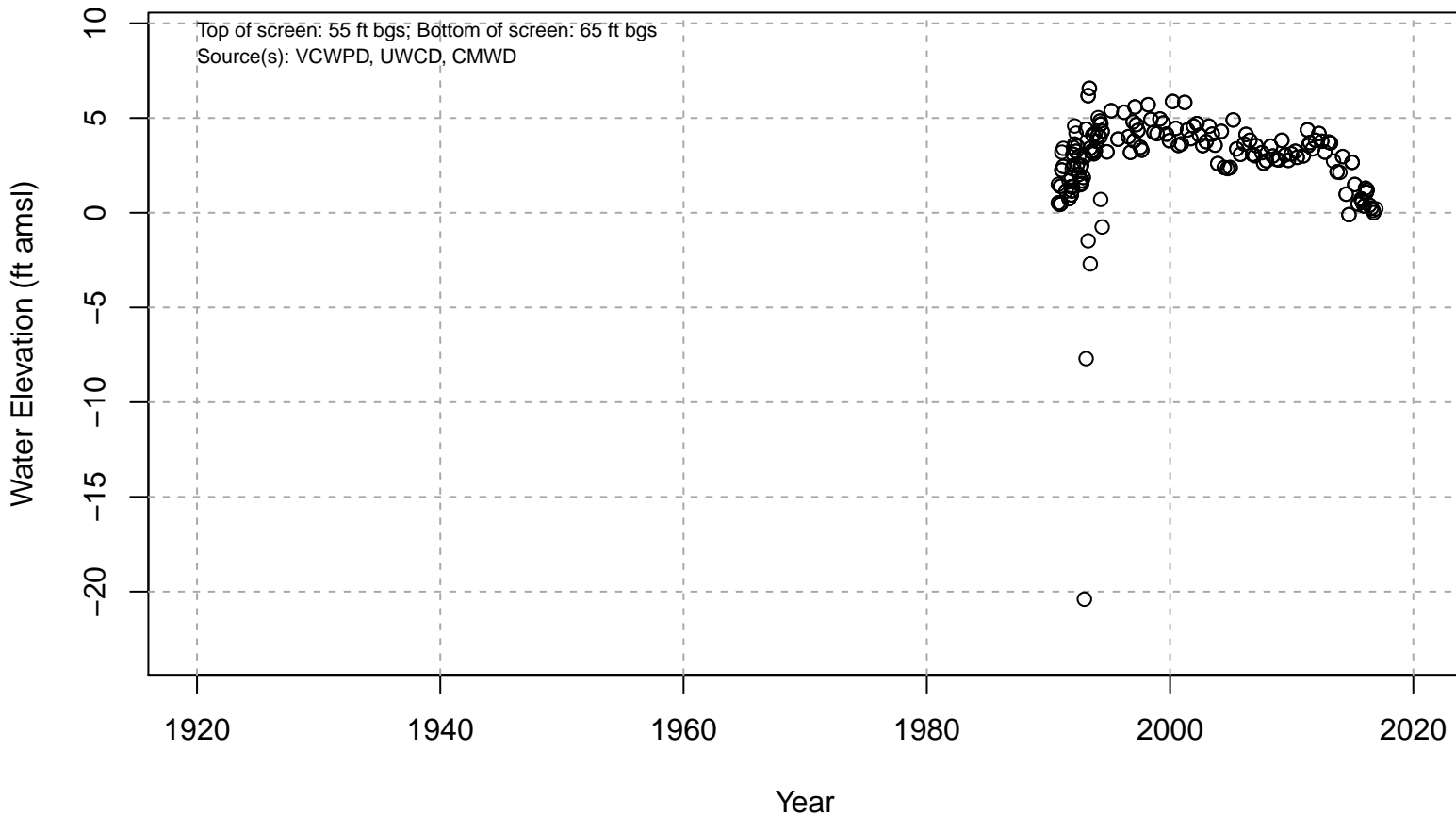
01N22W26J03S



01N22W26J04S



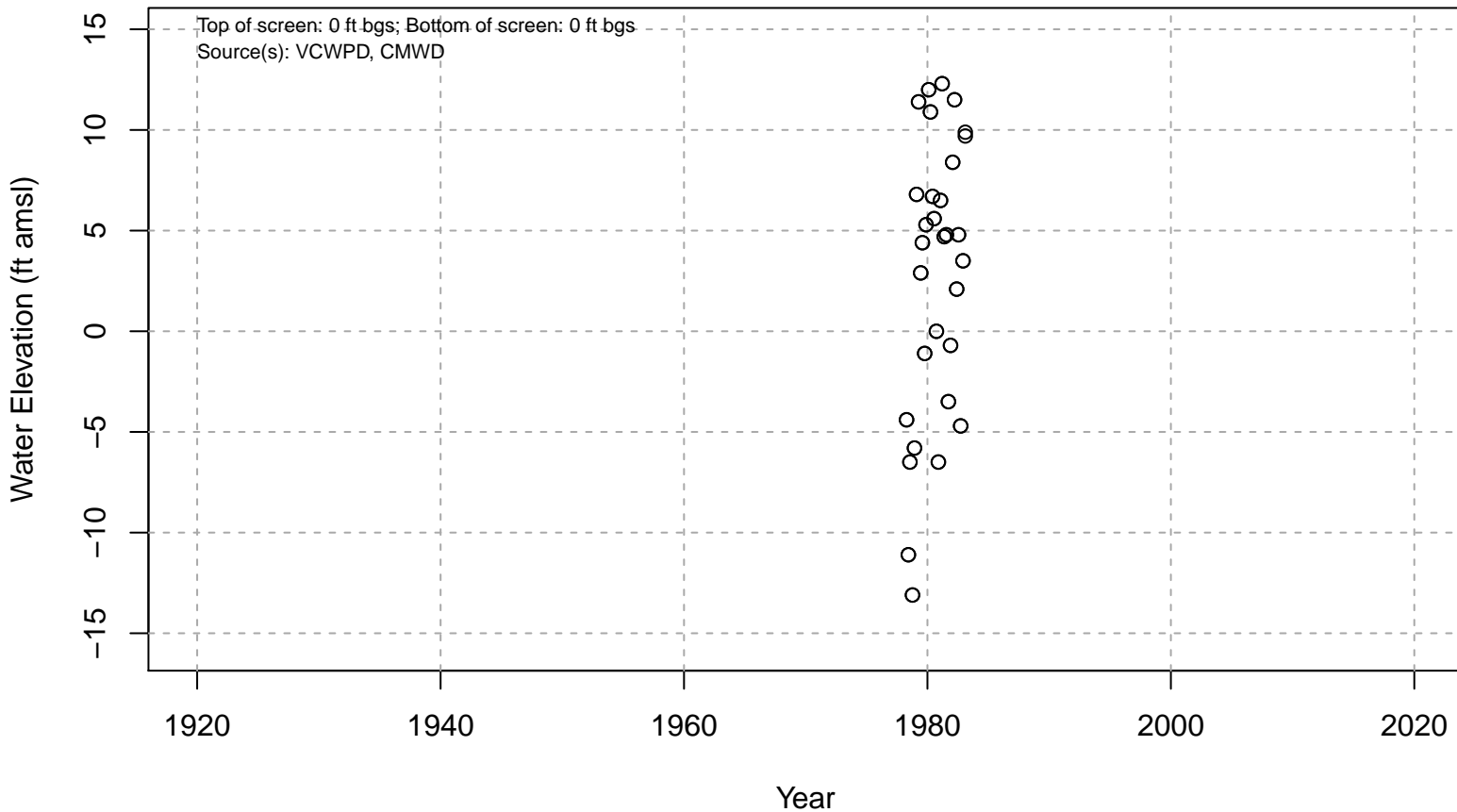
01N22W26J05S



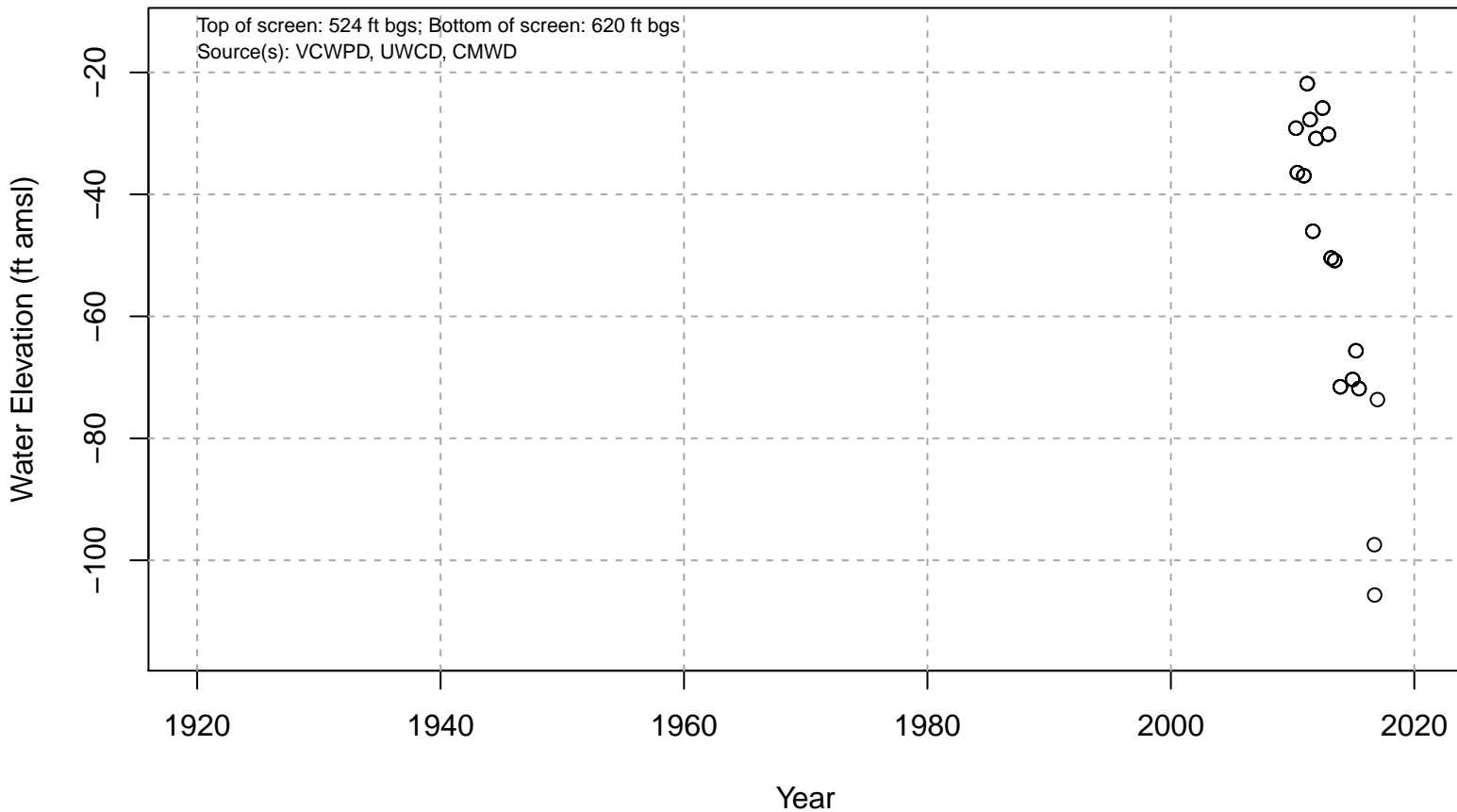
01N22W26K01S



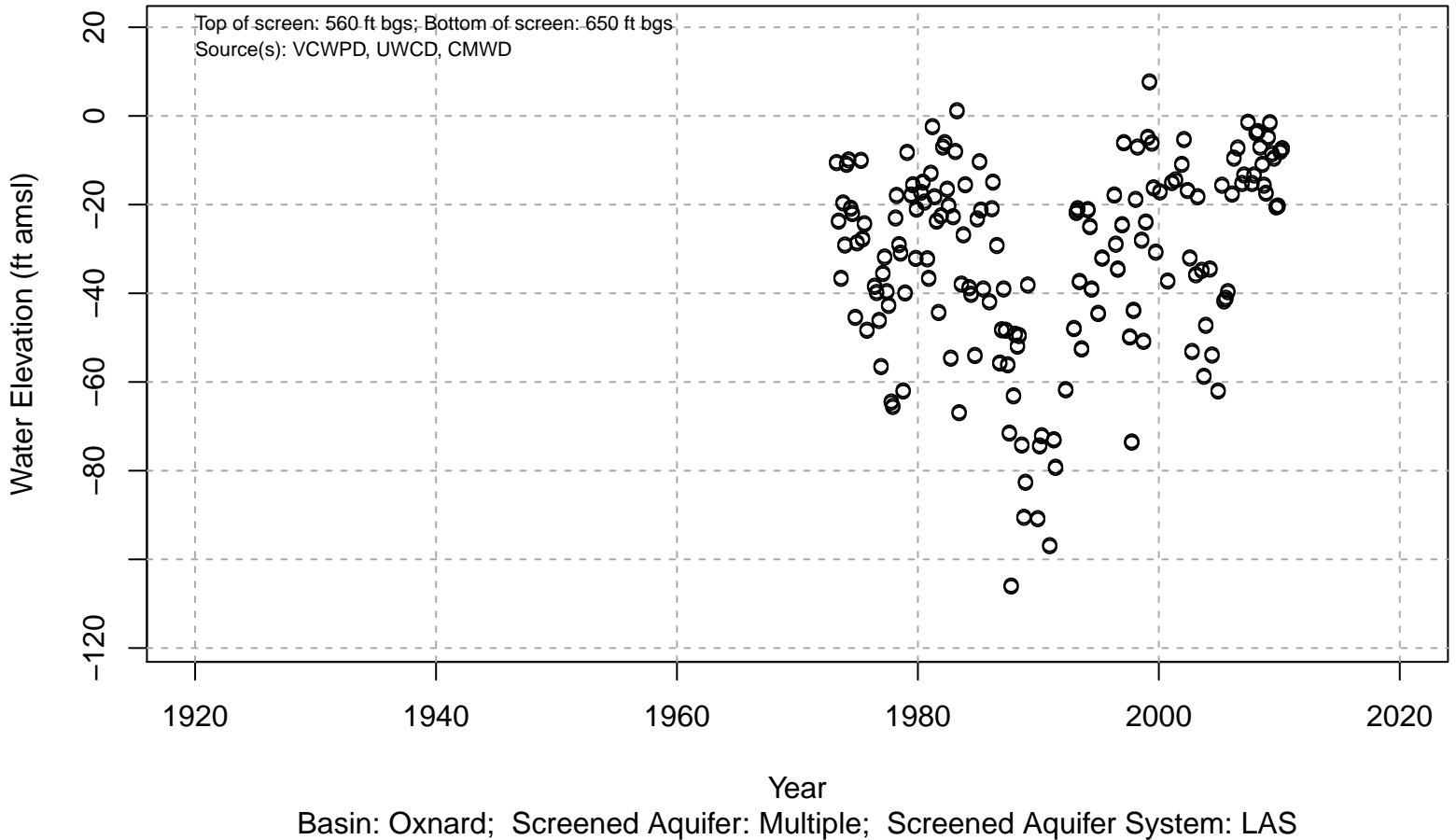
01N22W26K02S



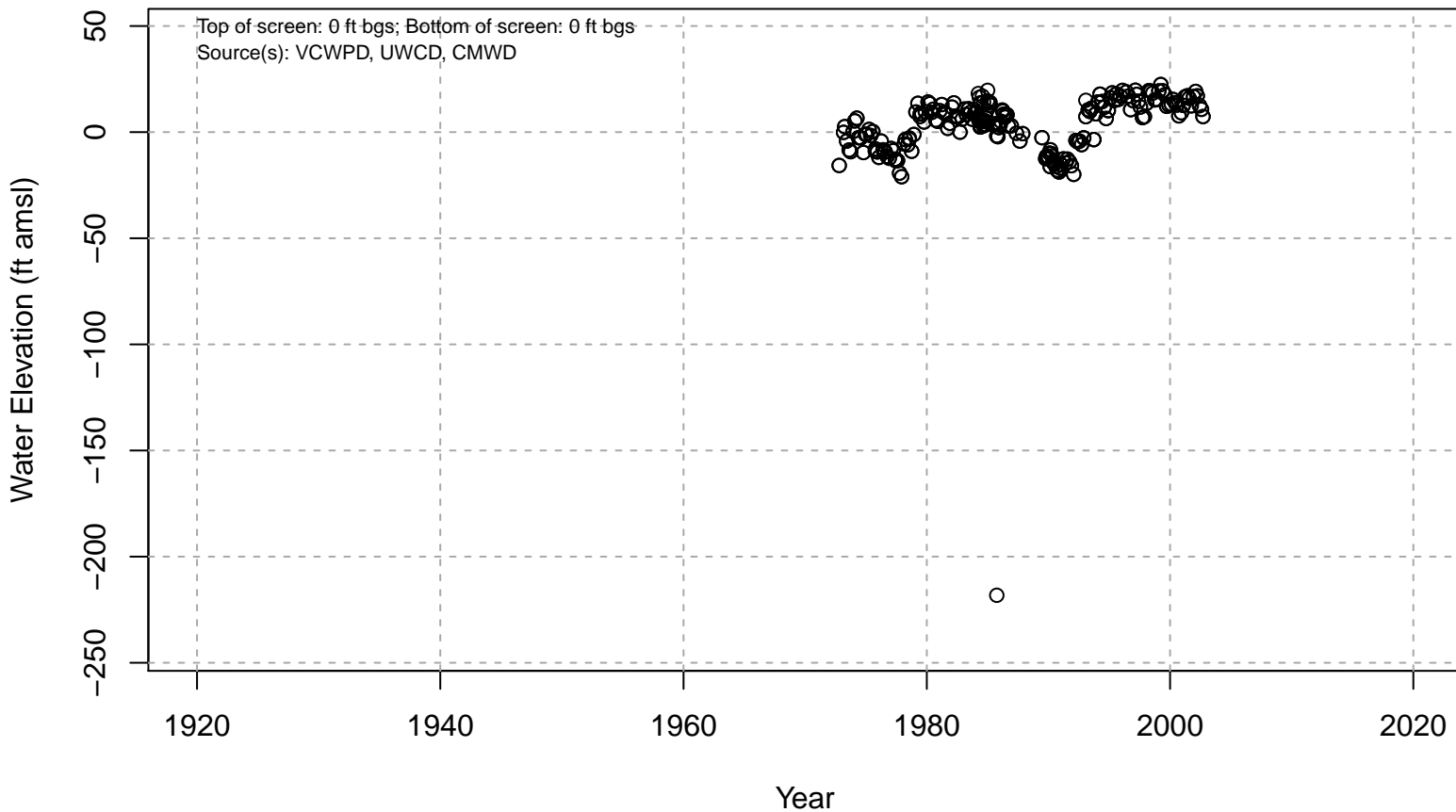
01N22W26K03S



01N22W26K04S

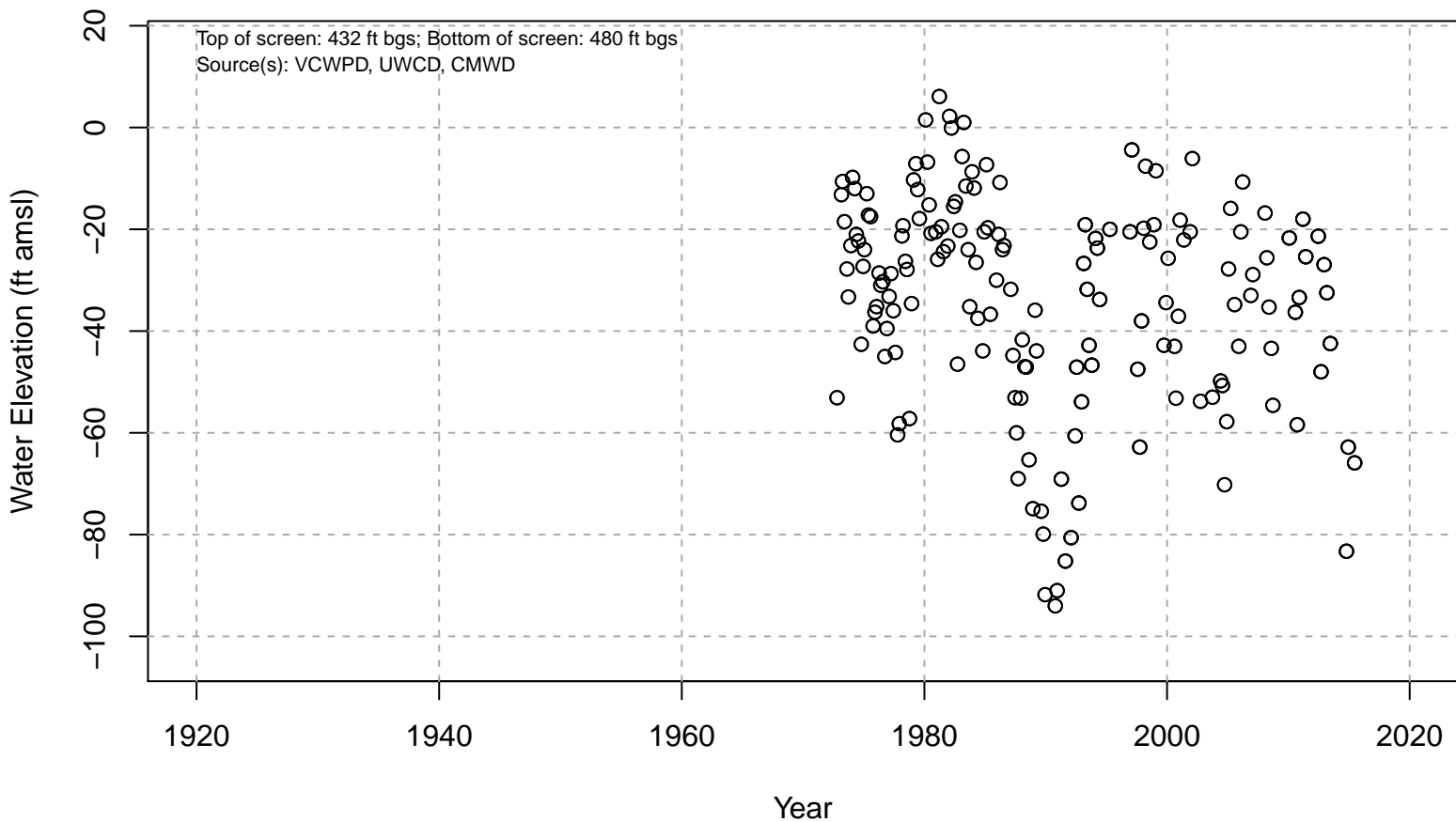


01N22W26M01S



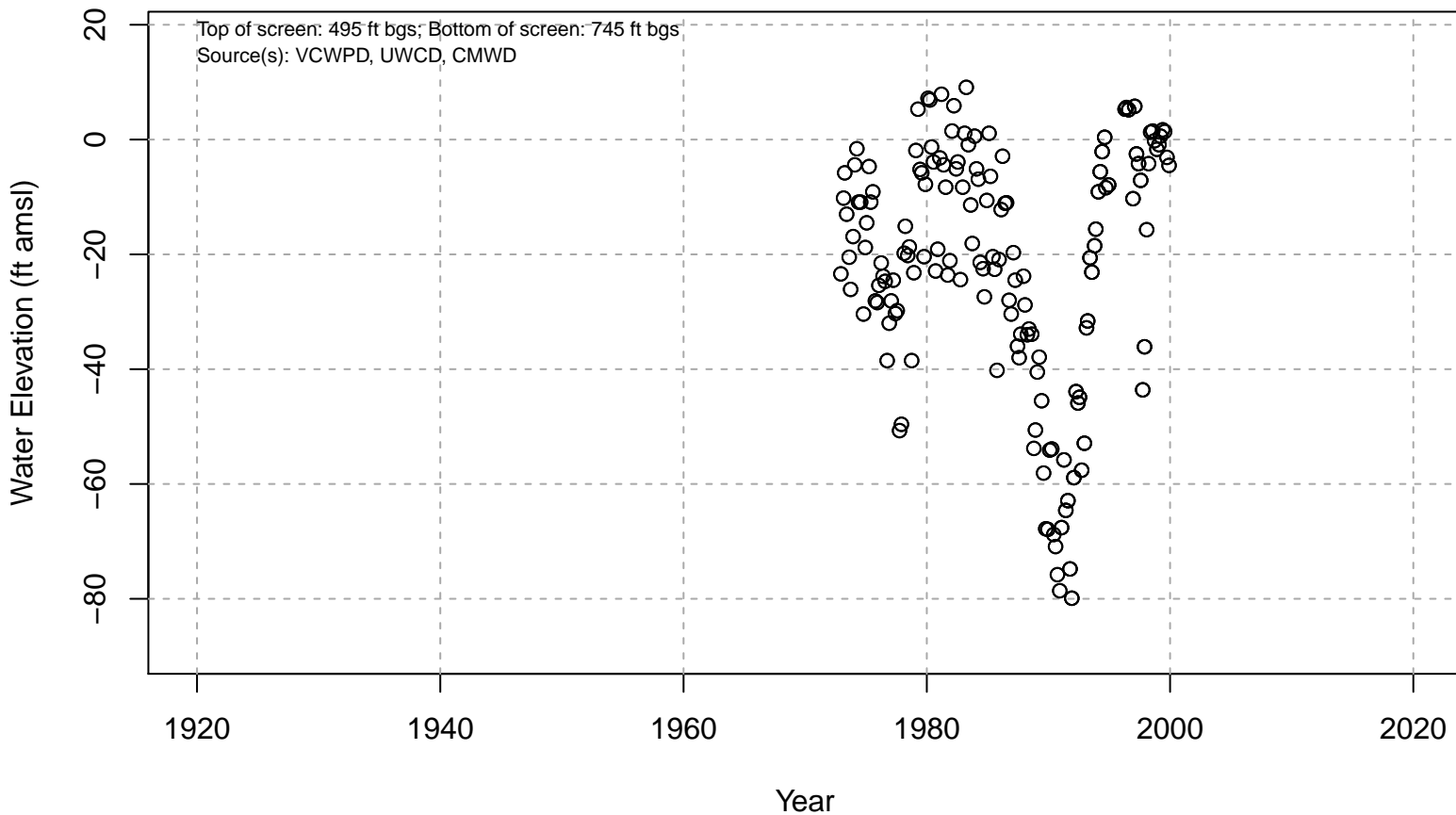
Basin: Oxnard; Screened Aquifer: Multiple; Screened Aquifer System: Undesignated

01N22W26M03S



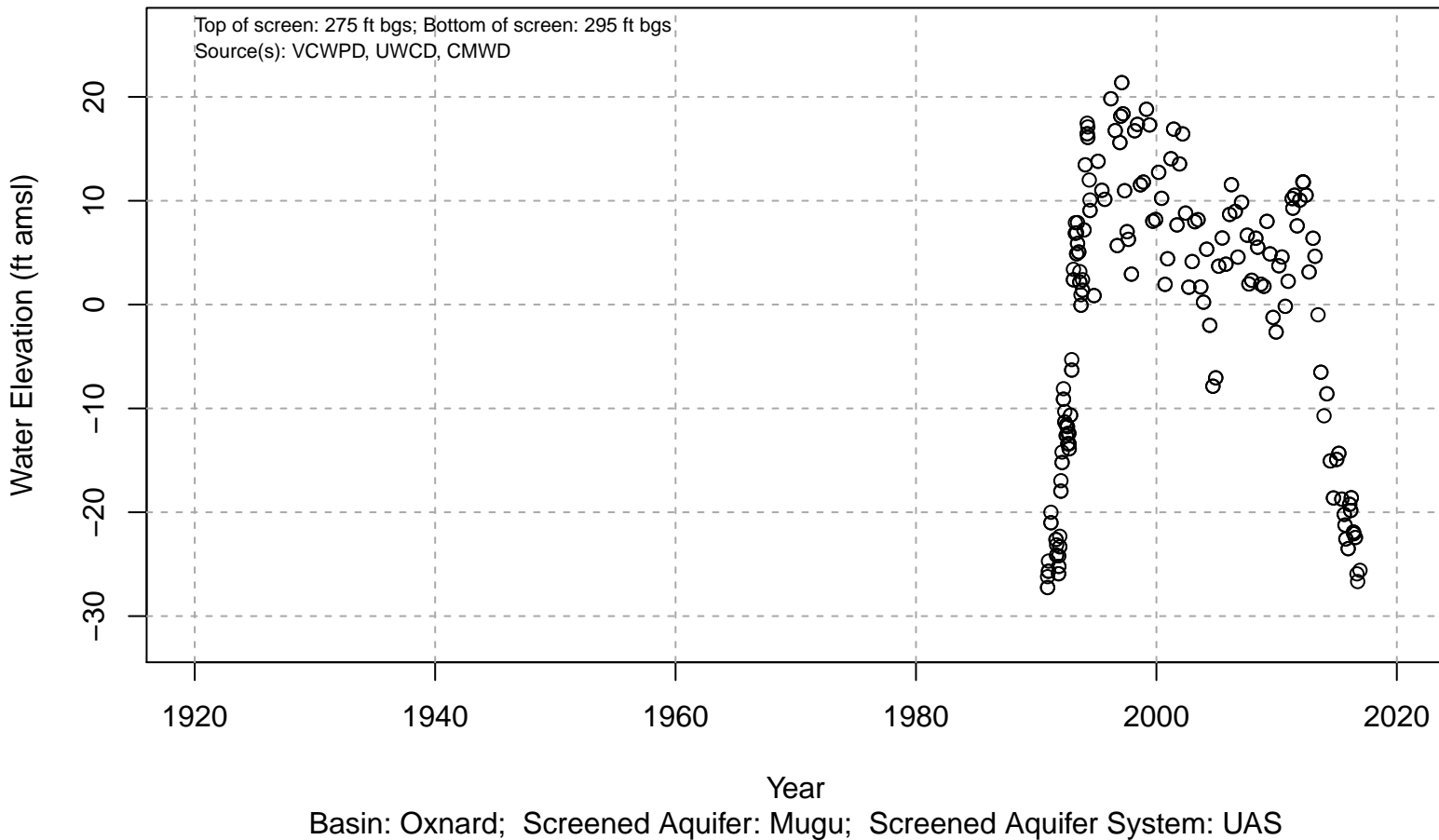
Basin: Oxnard; Screened Aquifer: Hueneme; Screened Aquifer System: LAS

01N22W27B04S

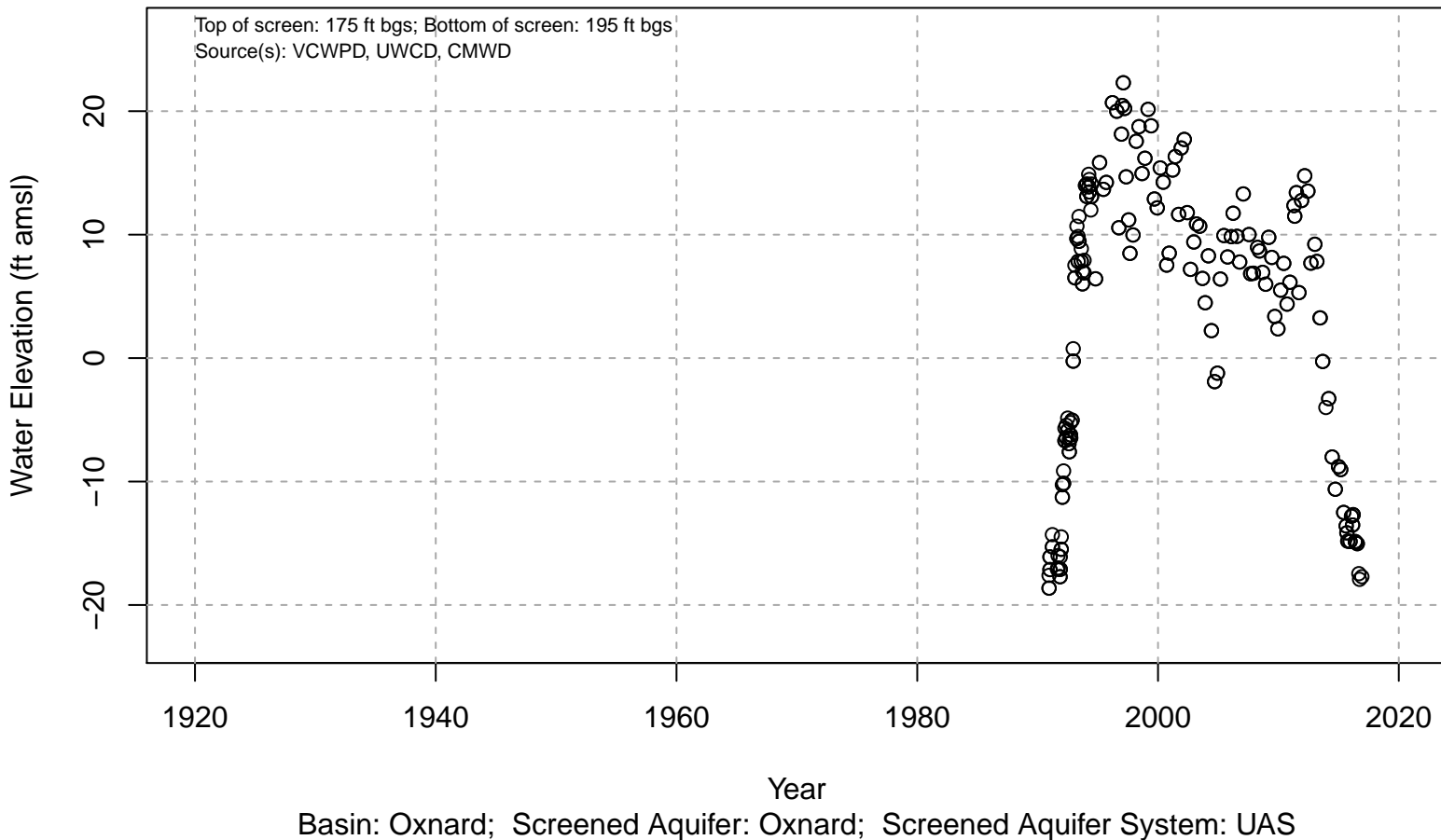


Basin: Oxnard; Screened Aquifer: Multiple; Screened Aquifer System: Undesignated

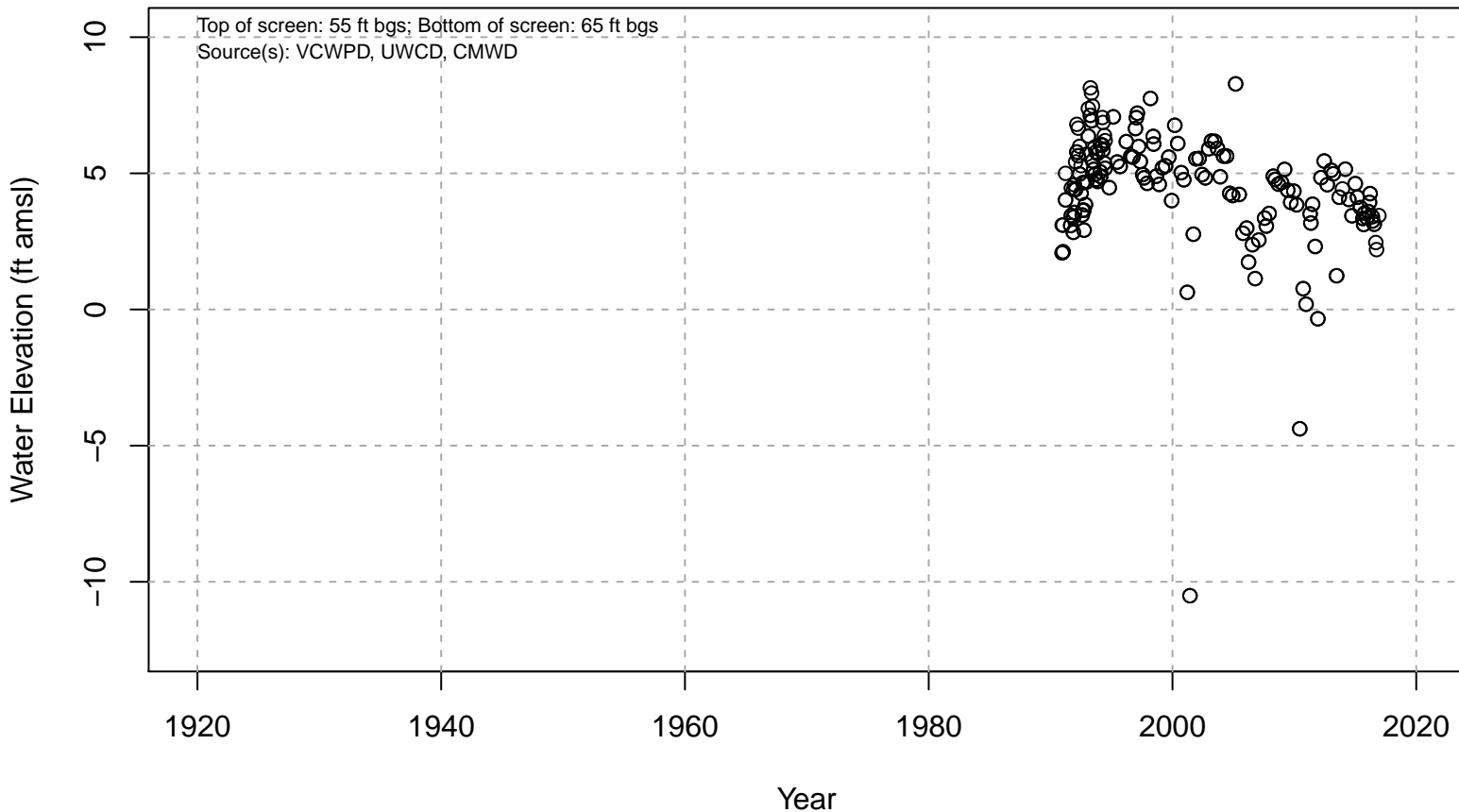
01N22W27C02S



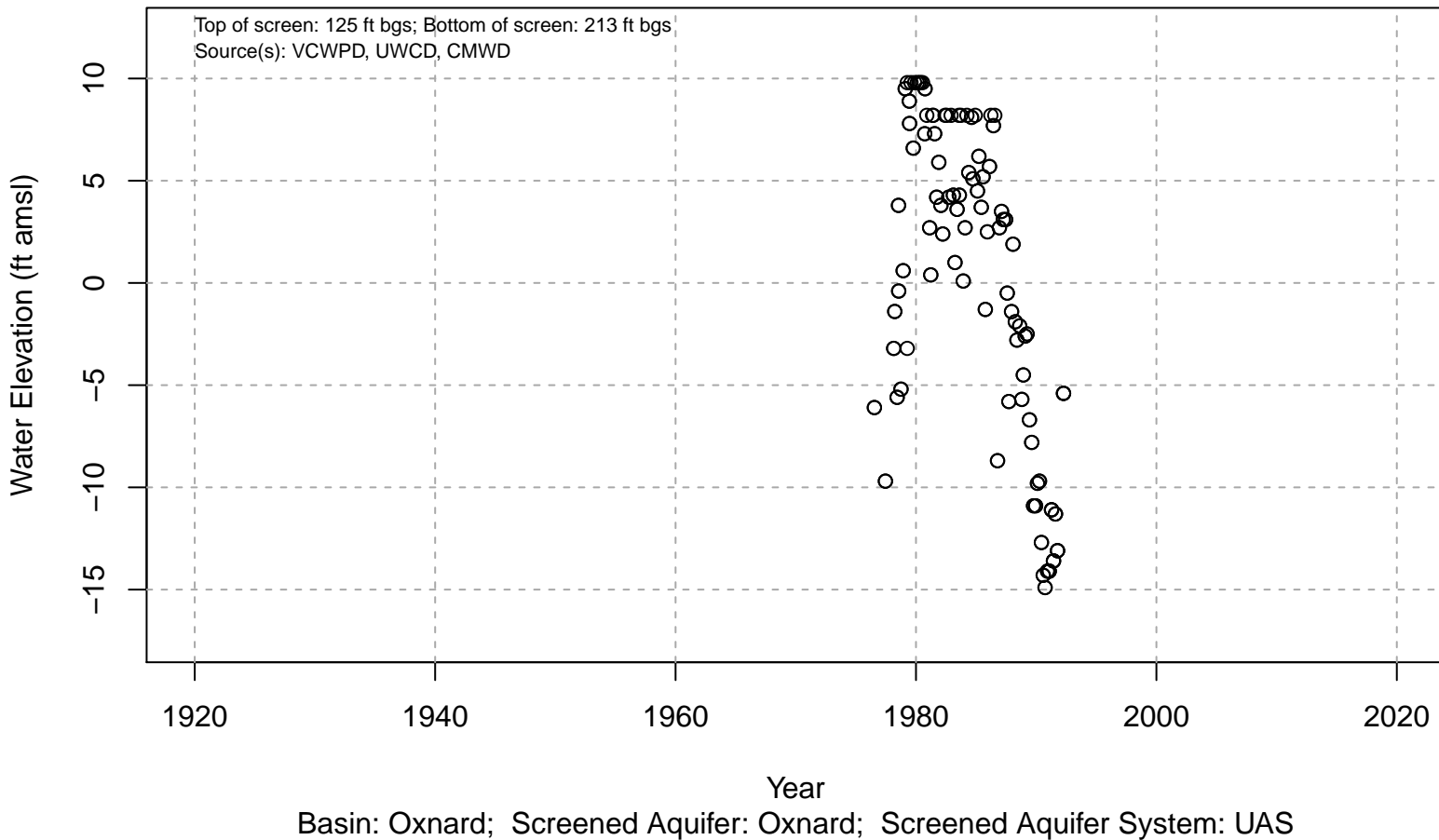
01N22W27C03S



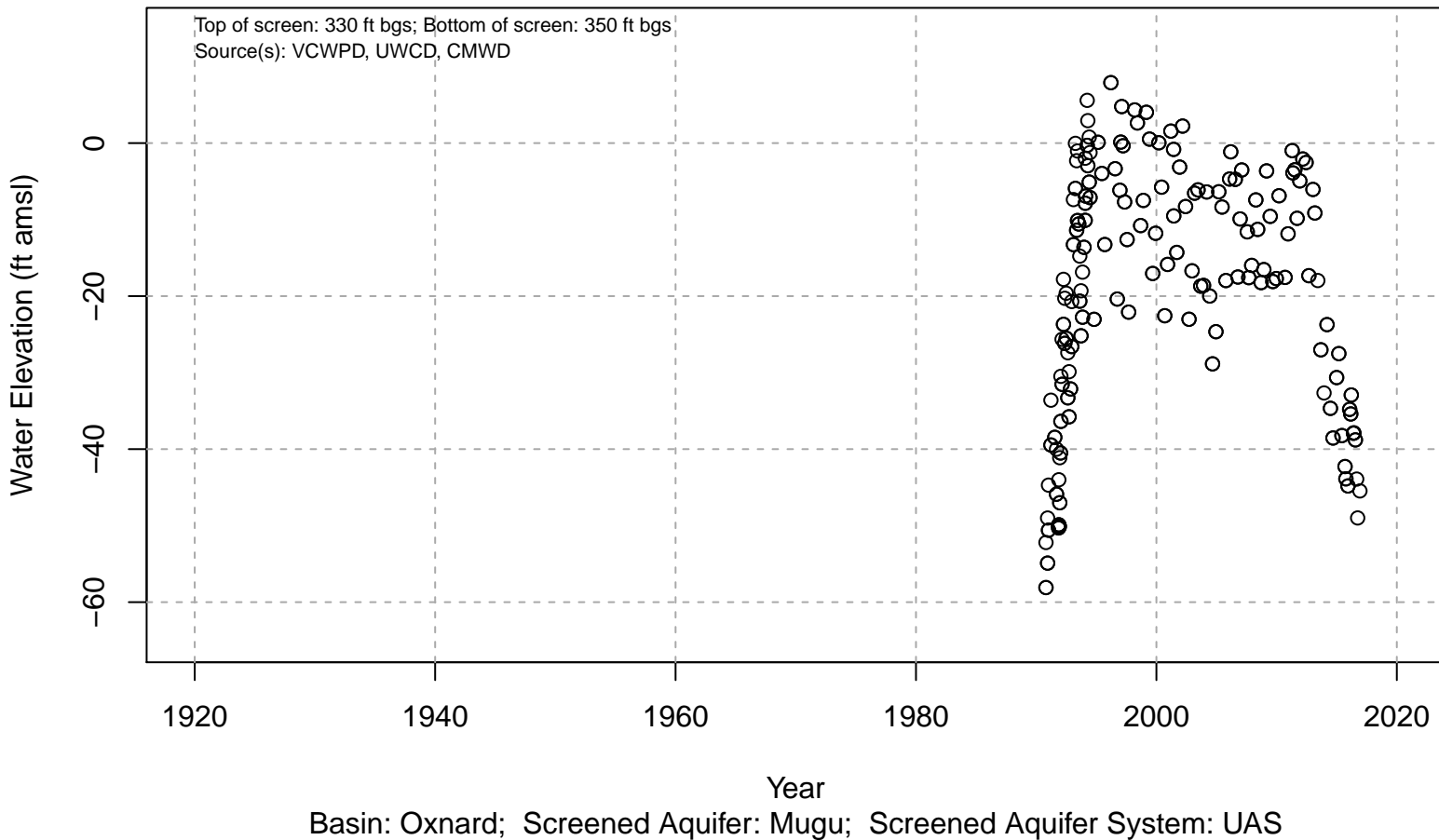
01N22W27C04S



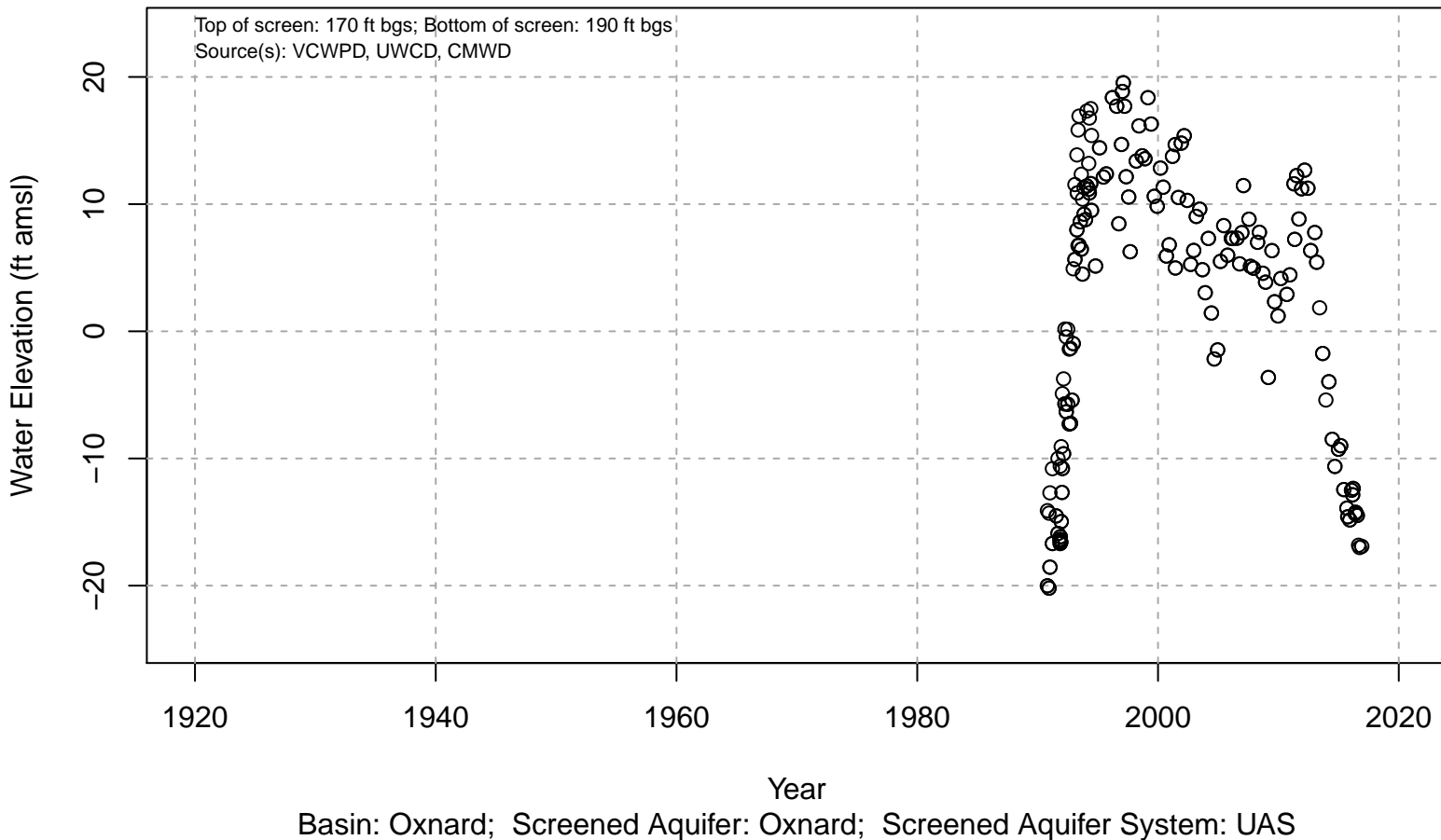
01N22W27R01S



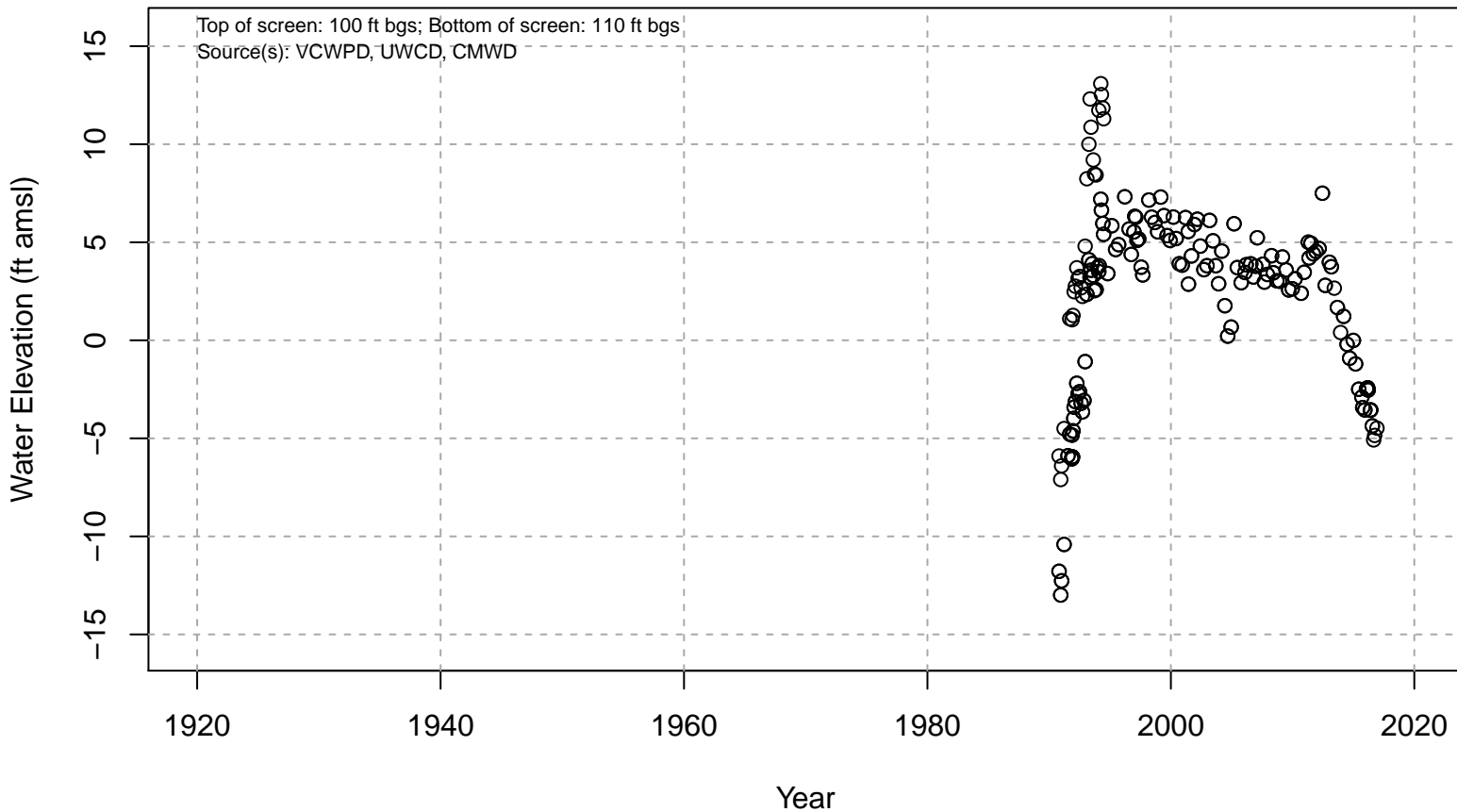
01N22W27R03S



01N22W27R04S



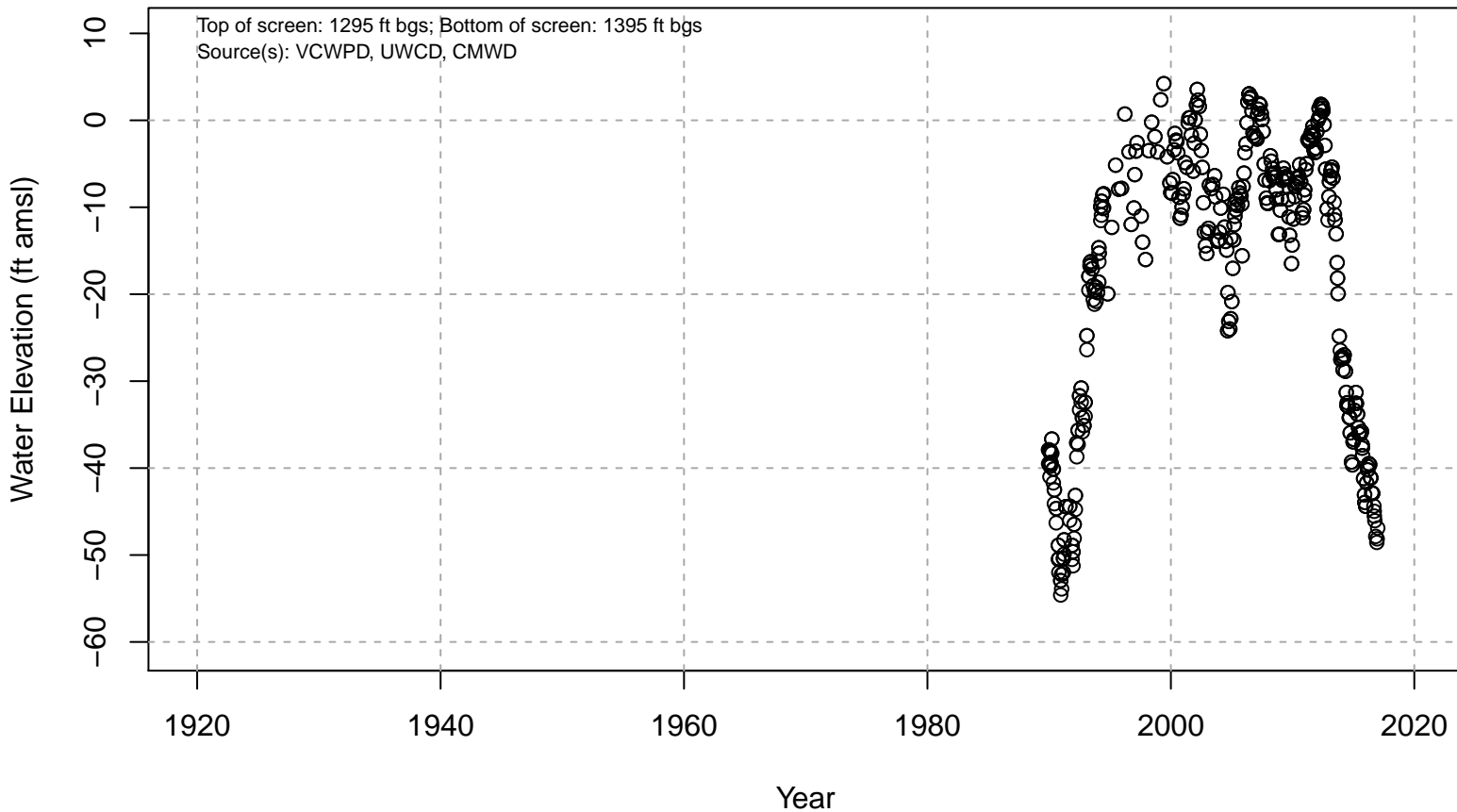
01N22W27R05S



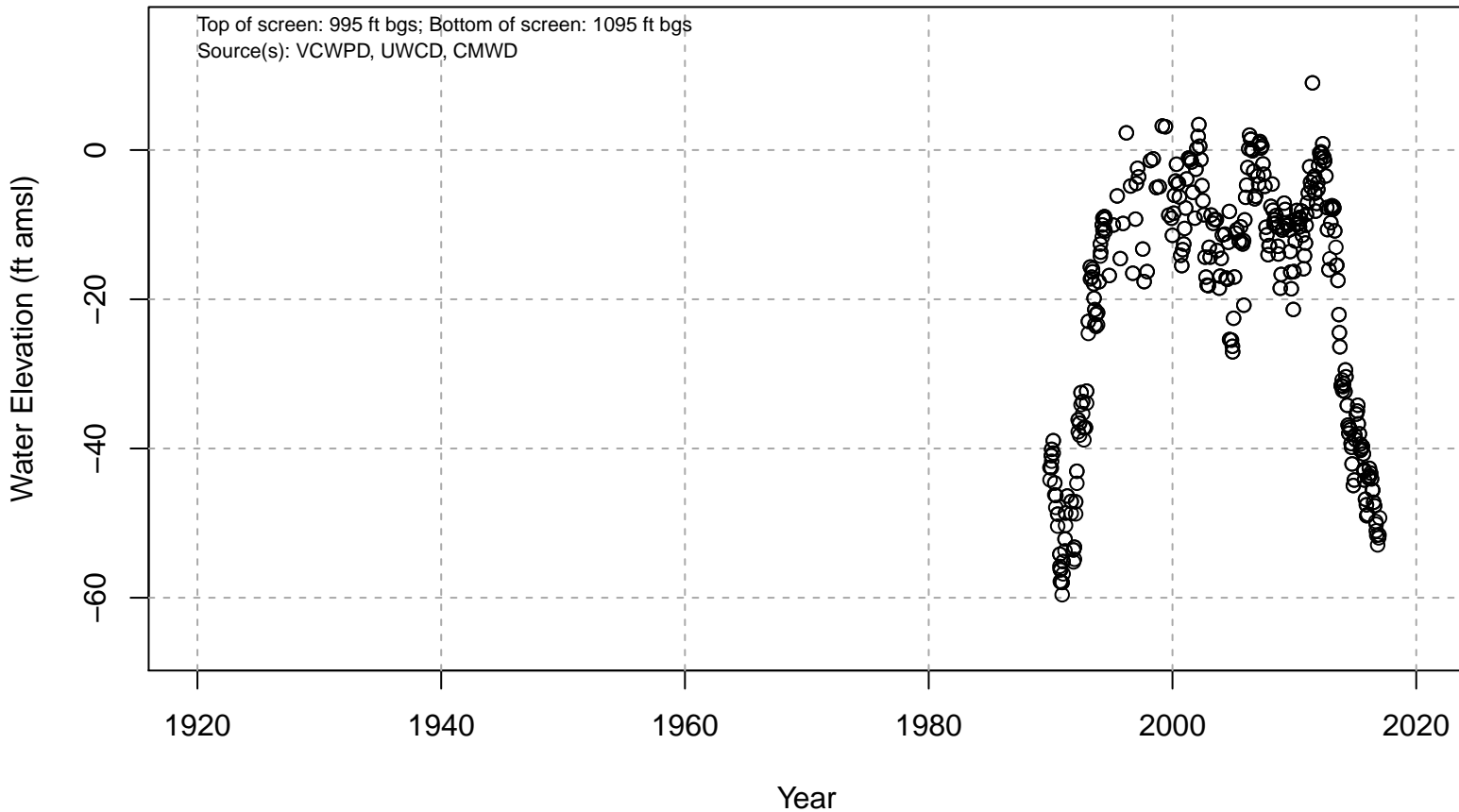
01N22W28B01S



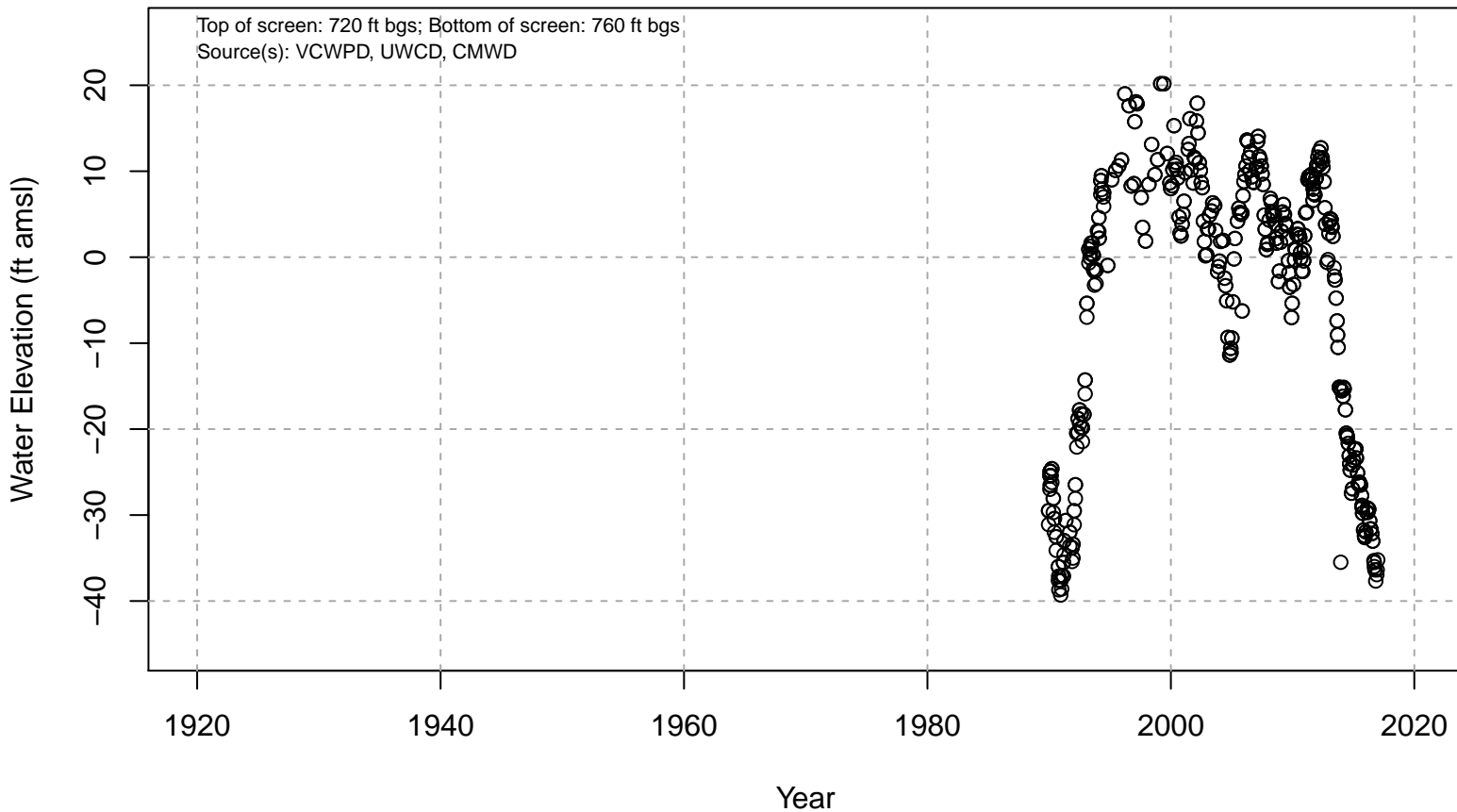
01N22W28G01S



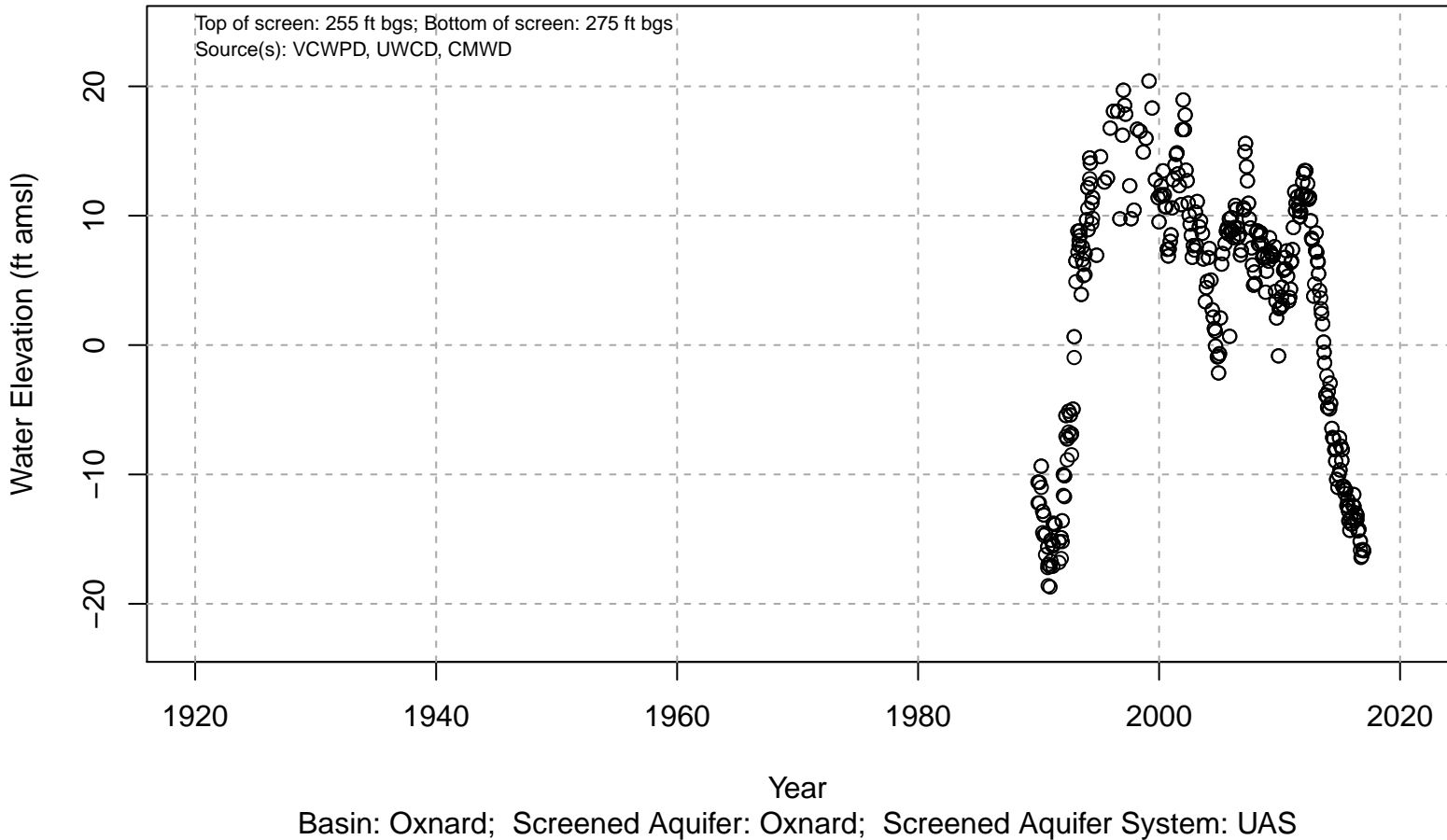
01N22W28G02S



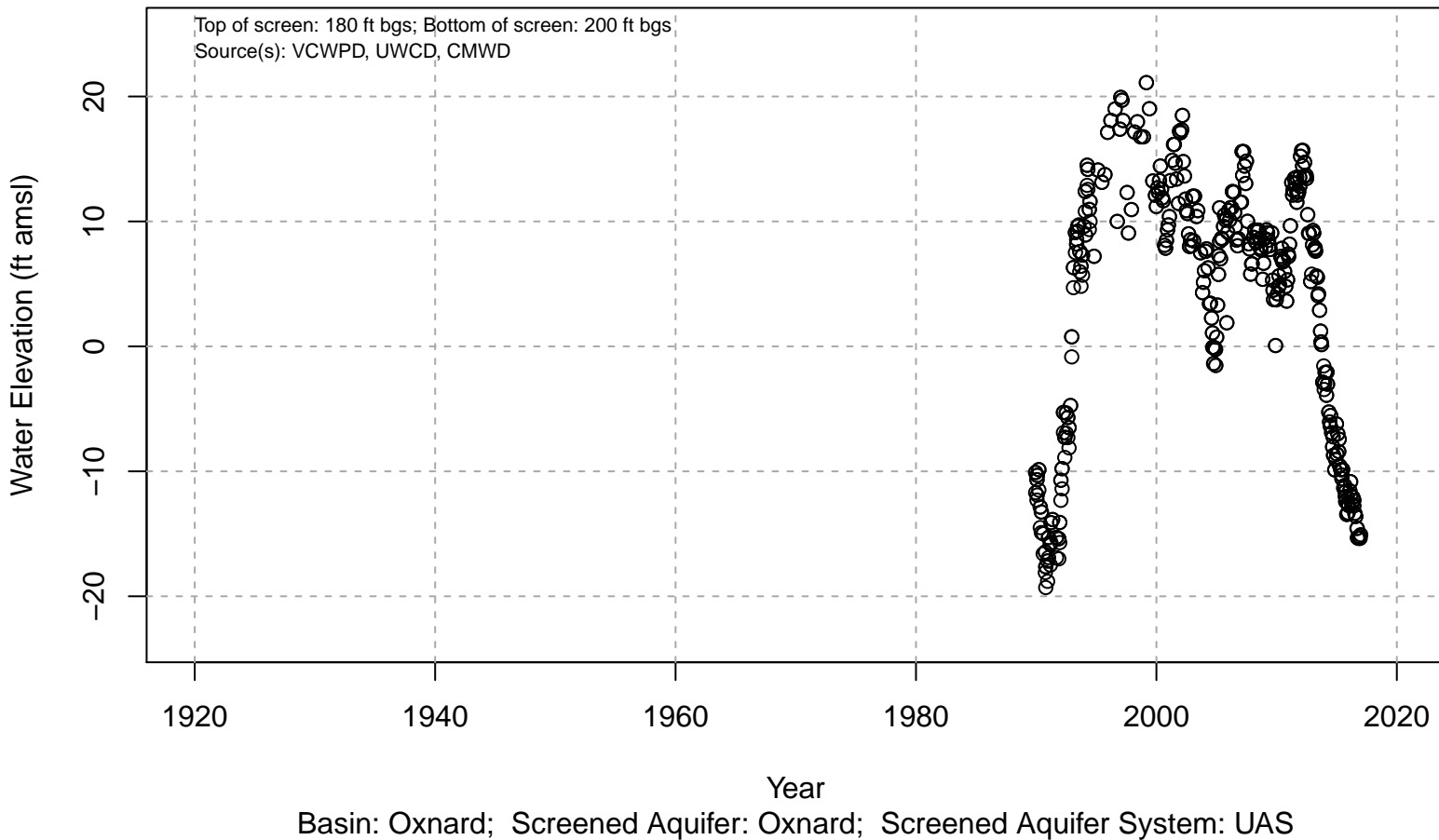
01N22W28G03S



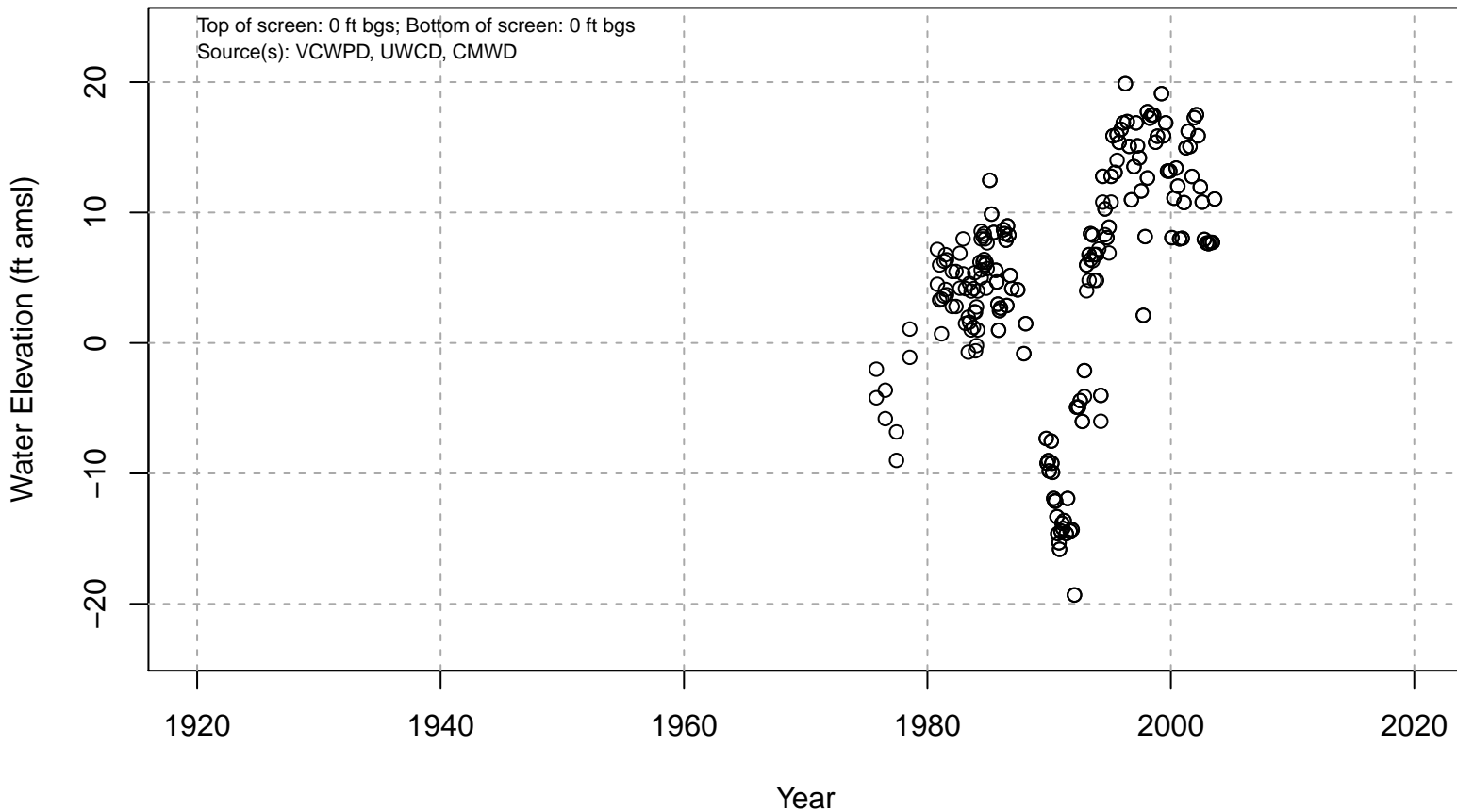
01N22W28G04S



01N22W28G05S

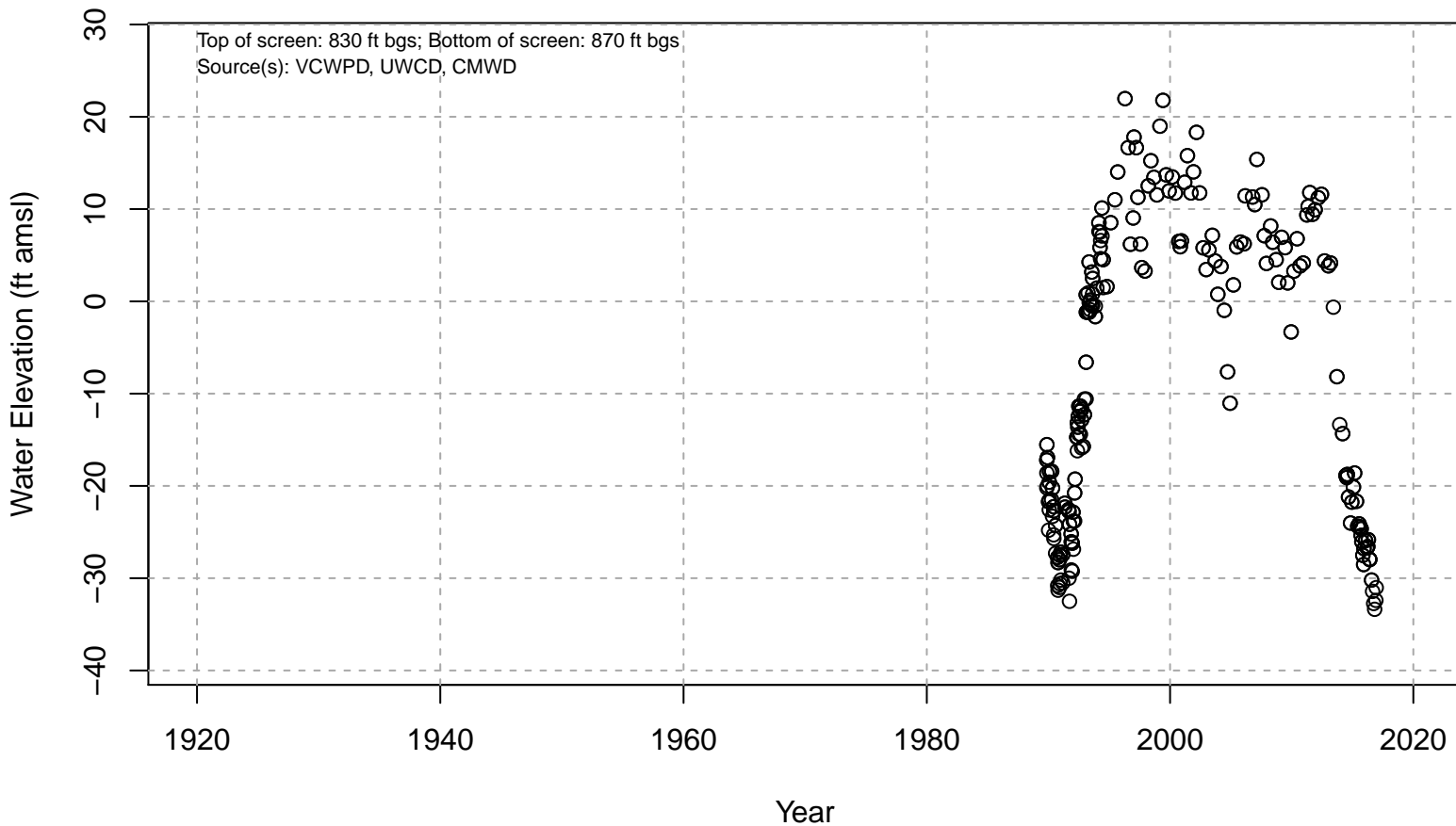


01N22W28H03S



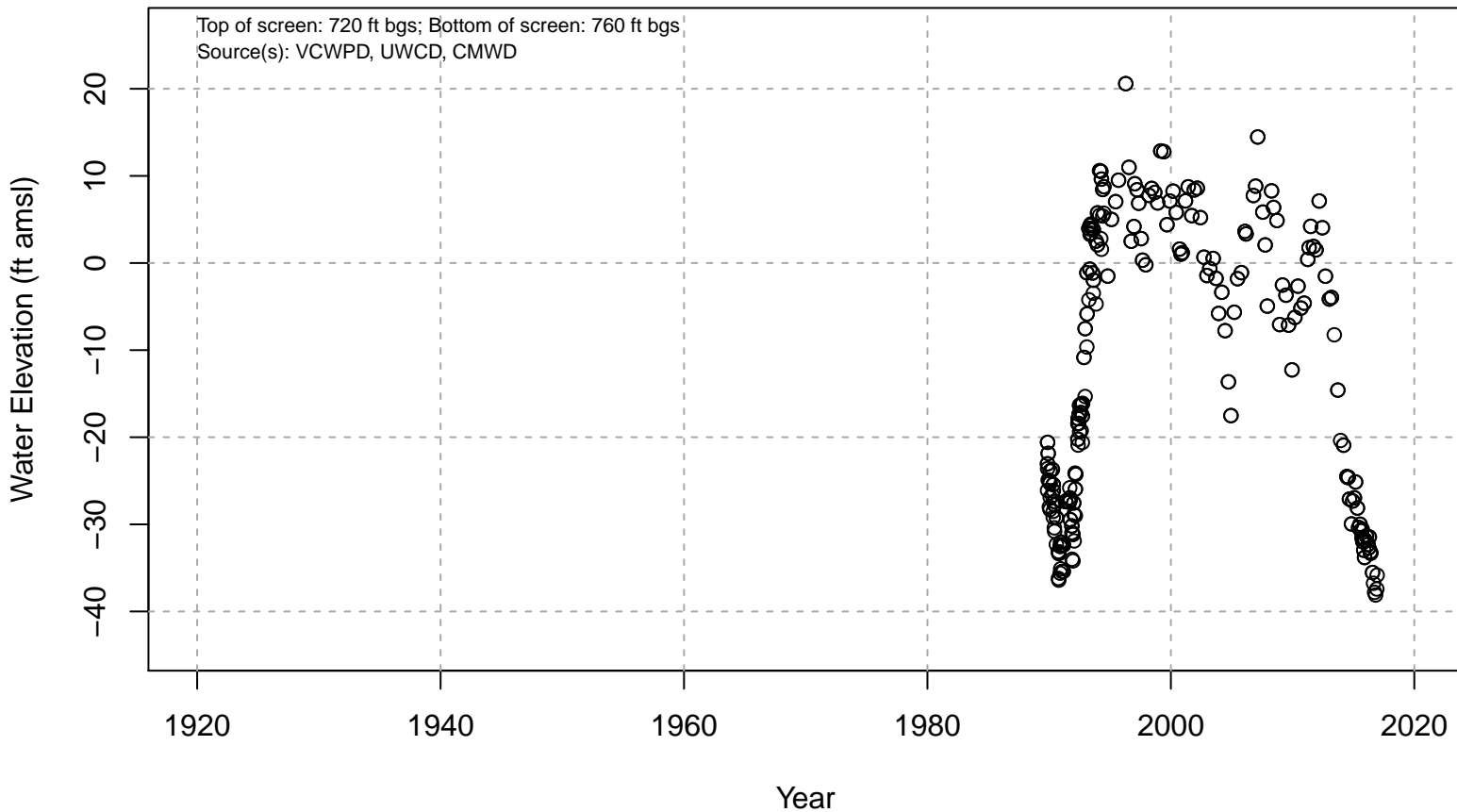
Basin: Oxnard; Screened Aquifer: Multiple; Screened Aquifer System: Undesignated

01N22W29D01S

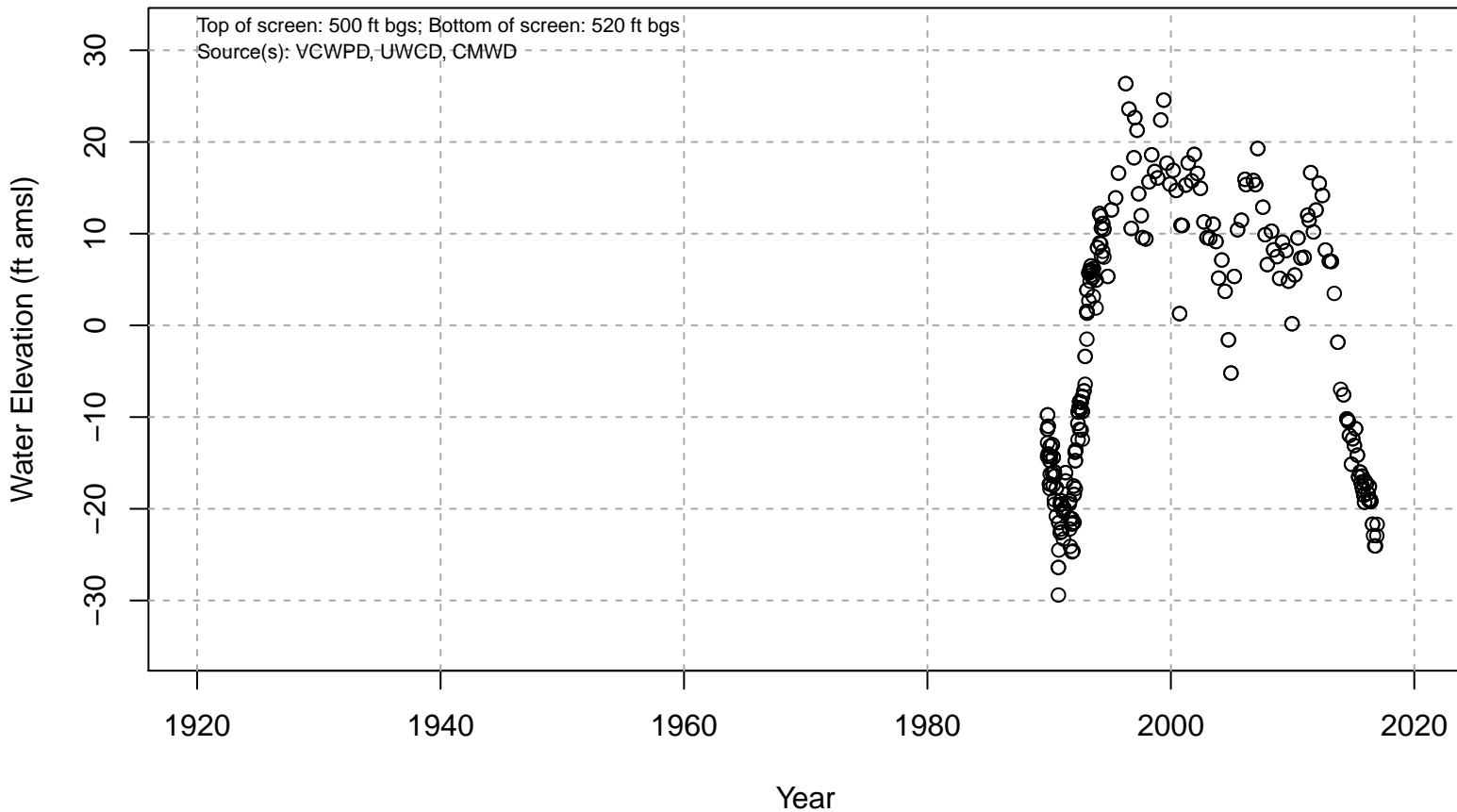


Basin: Oxnard; Screened Aquifer: Fox; Screened Aquifer System: LAS

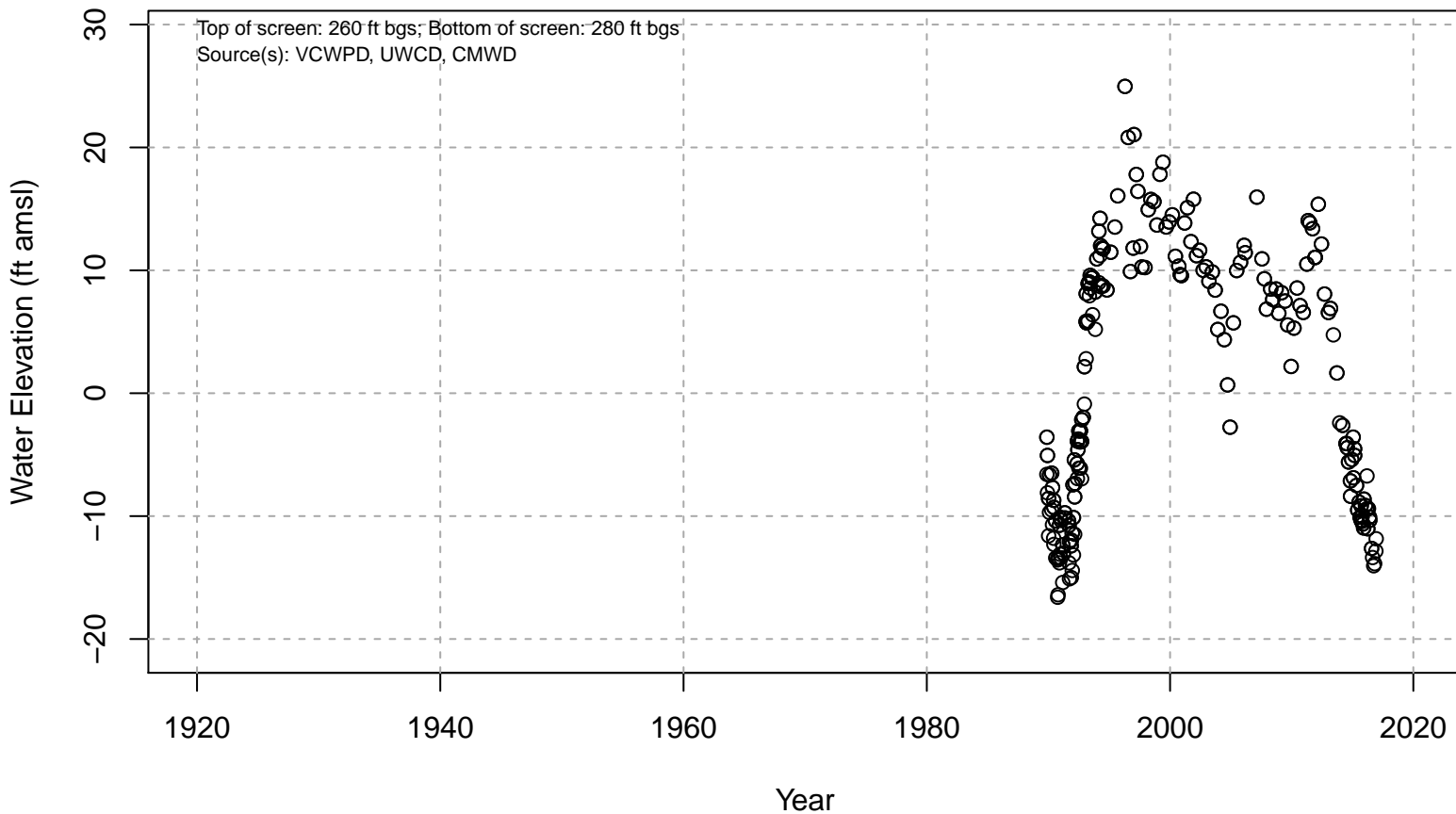
01N22W29D02S



01N22W29D03S



01N22W29D04S

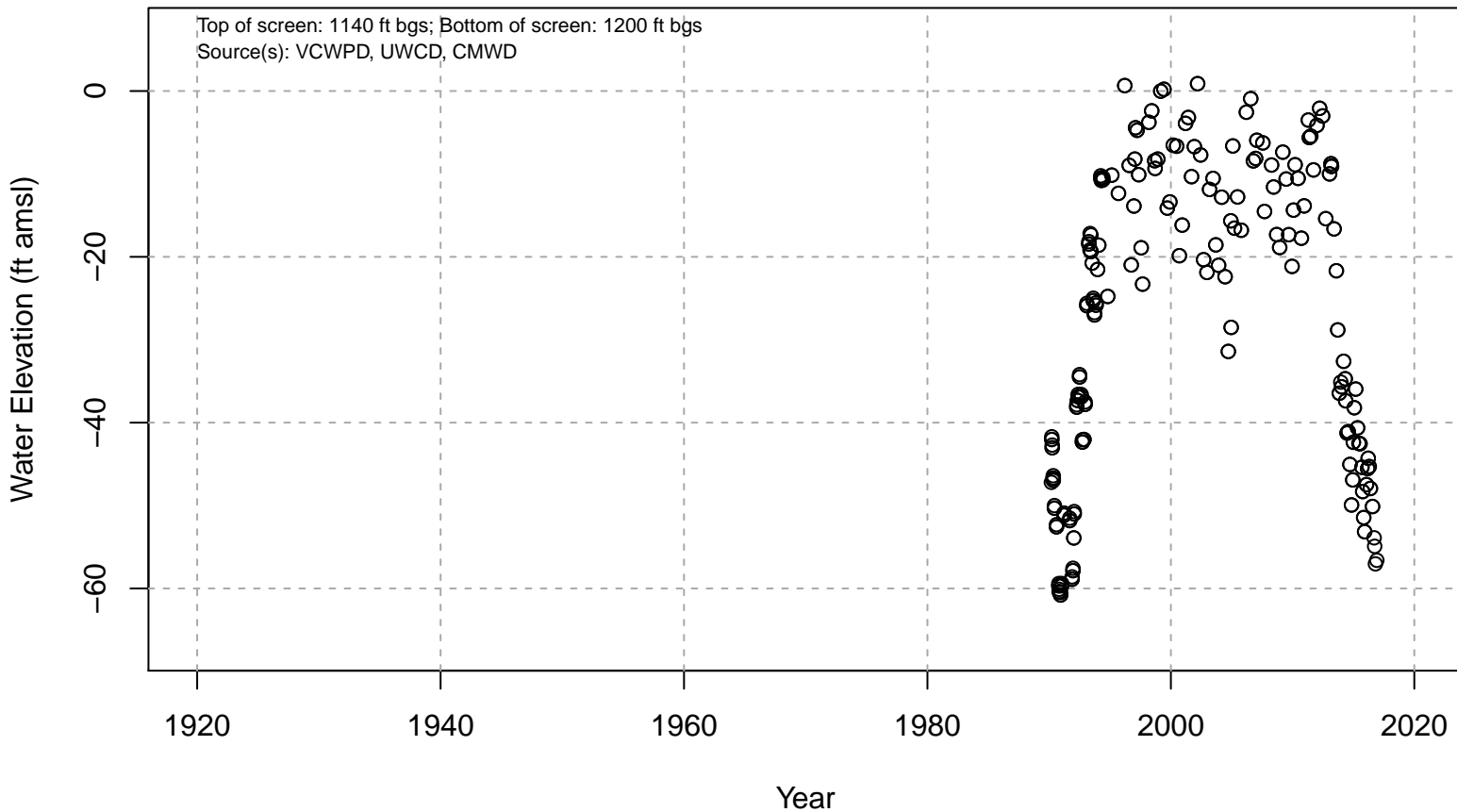


Basin: Oxnard; Screened Aquifer: Mugu; Screened Aquifer System: UAS

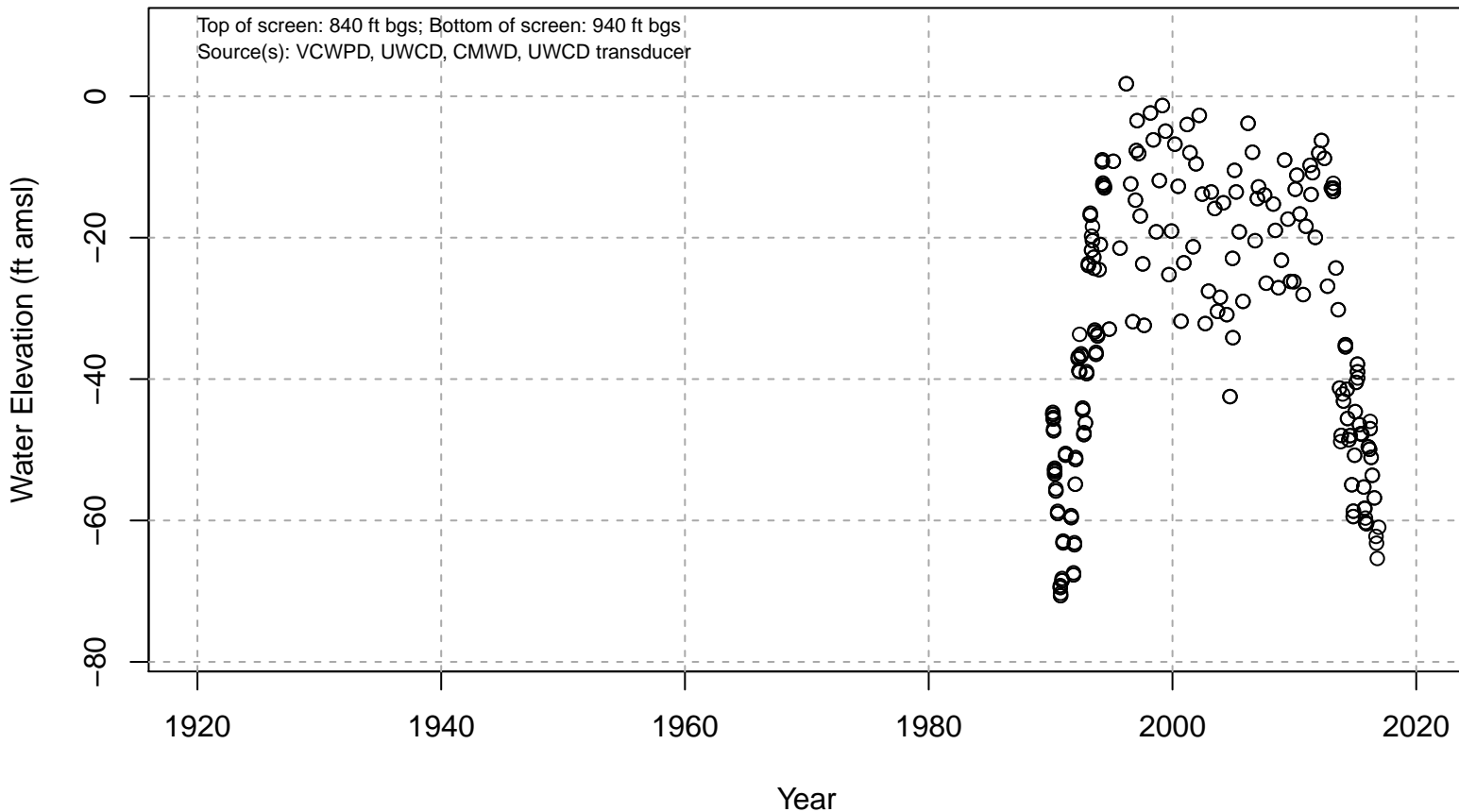
01N22W35C01S



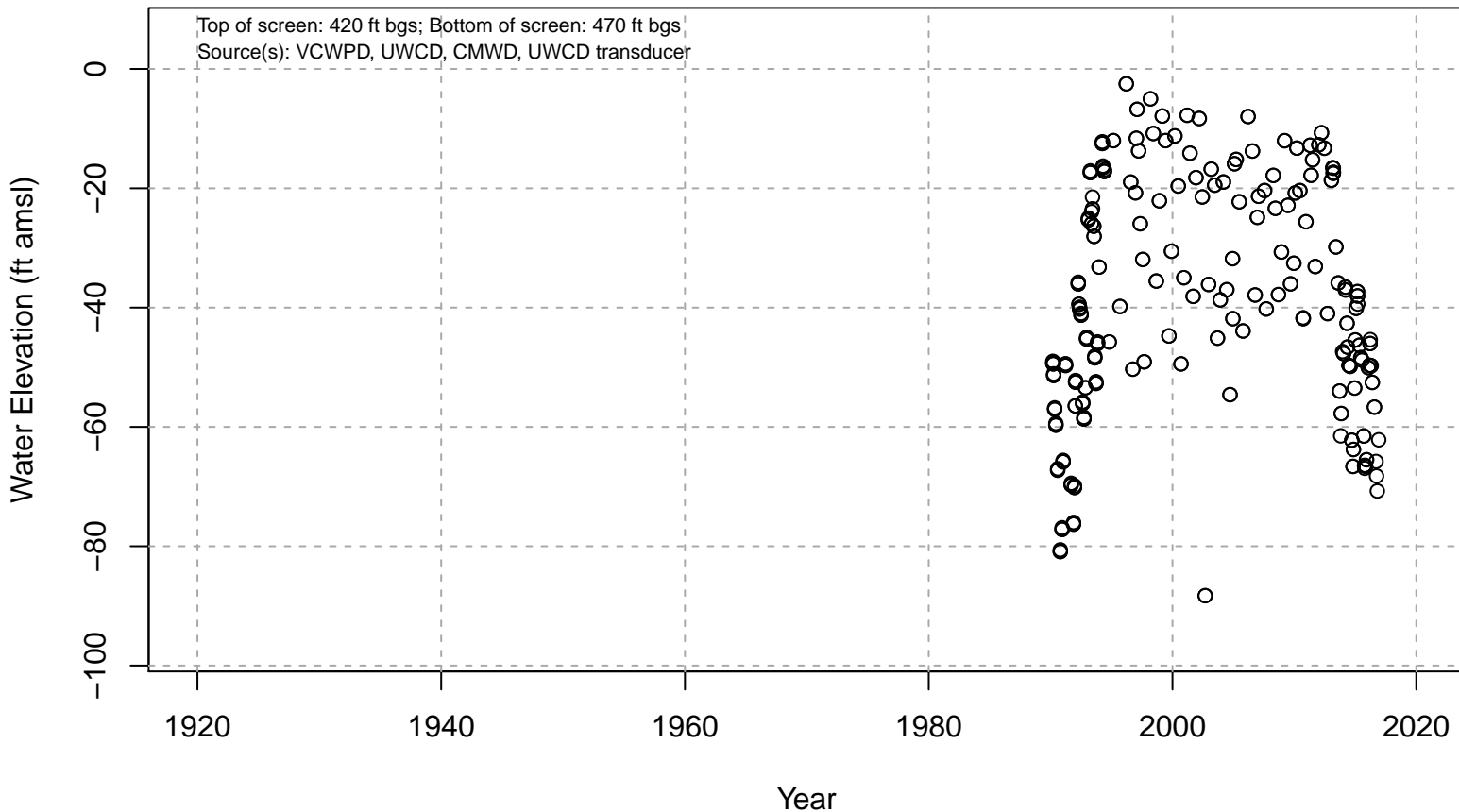
01N22W35E01S



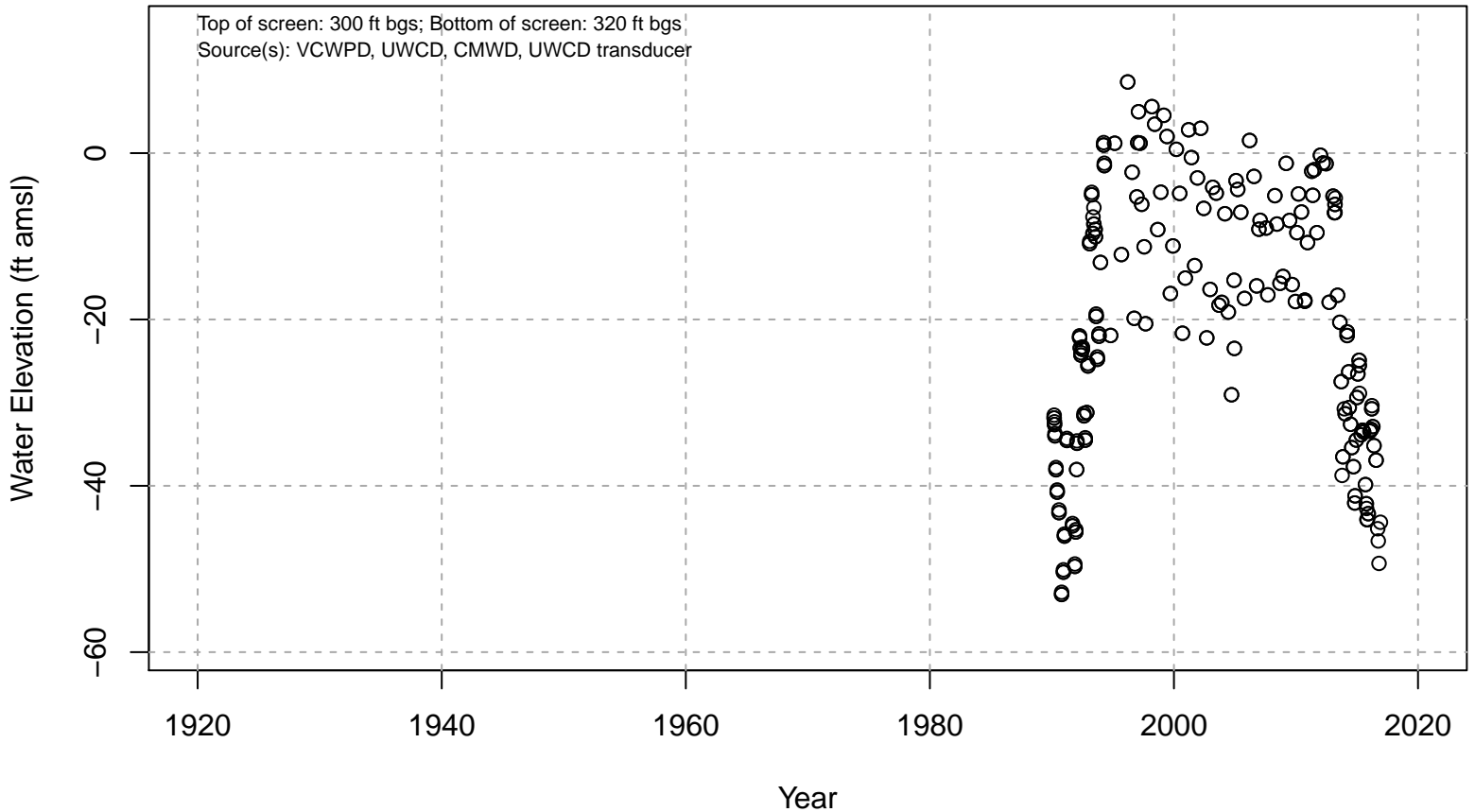
01N22W35E02S



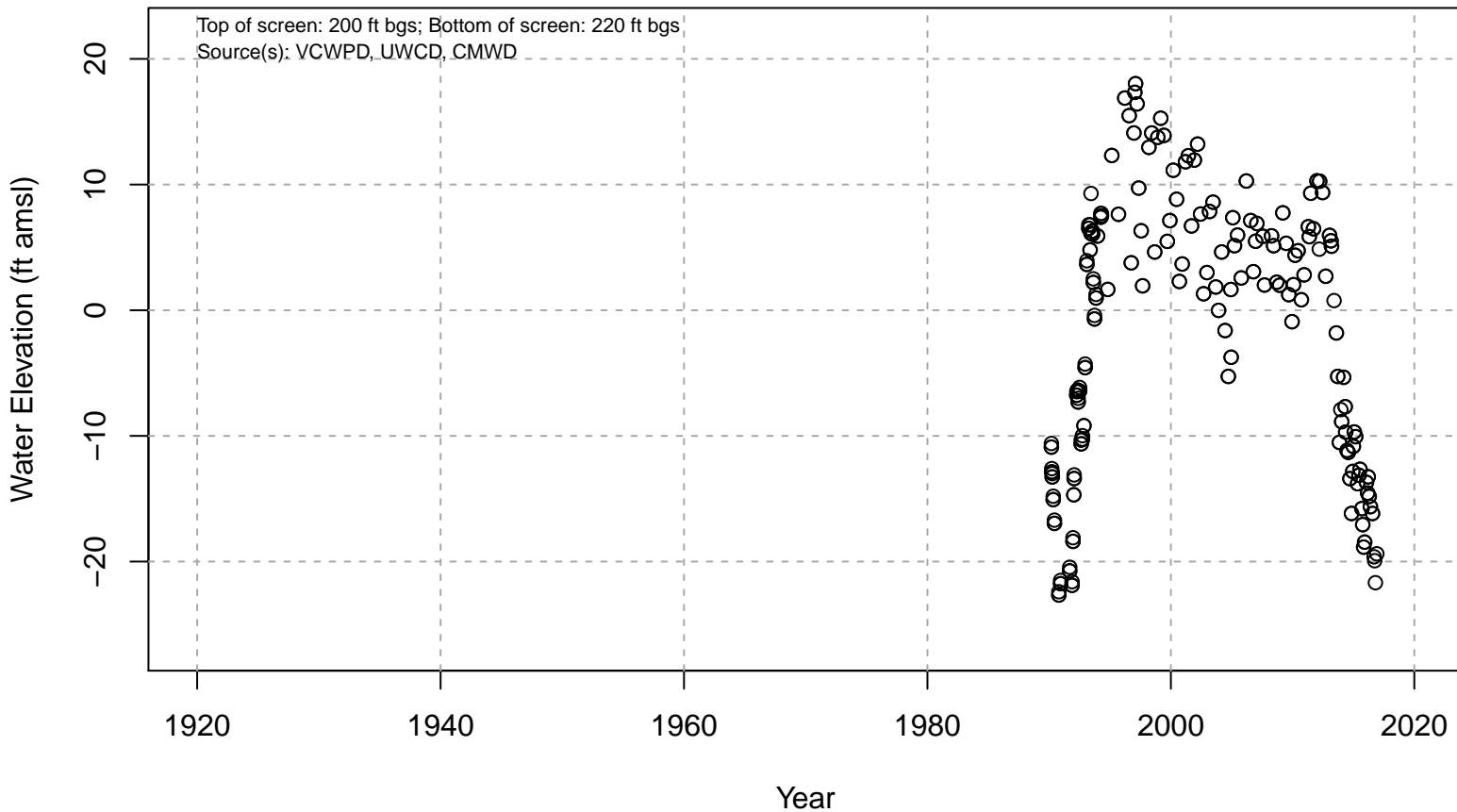
01N22W35E03S



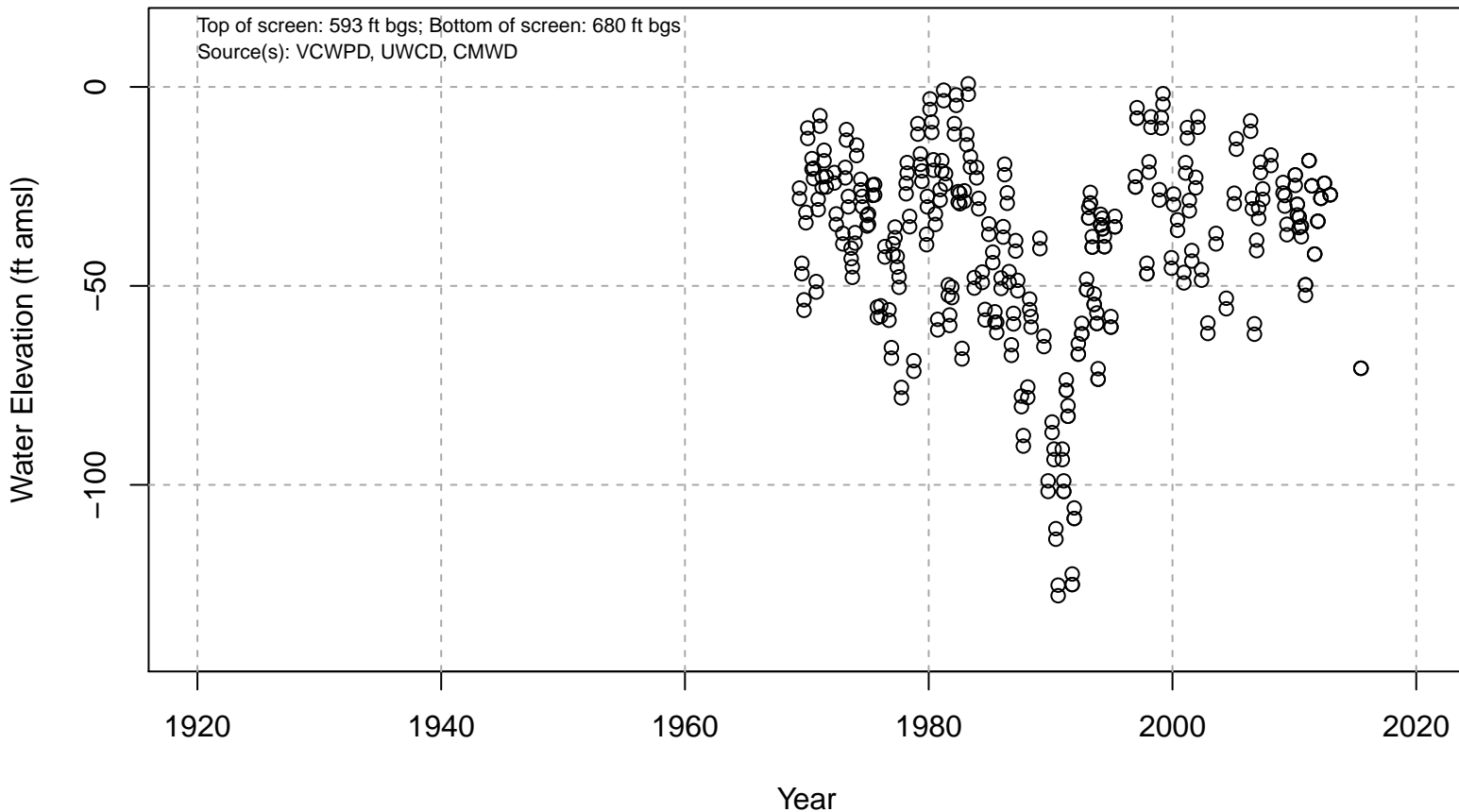
01N22W35E04S



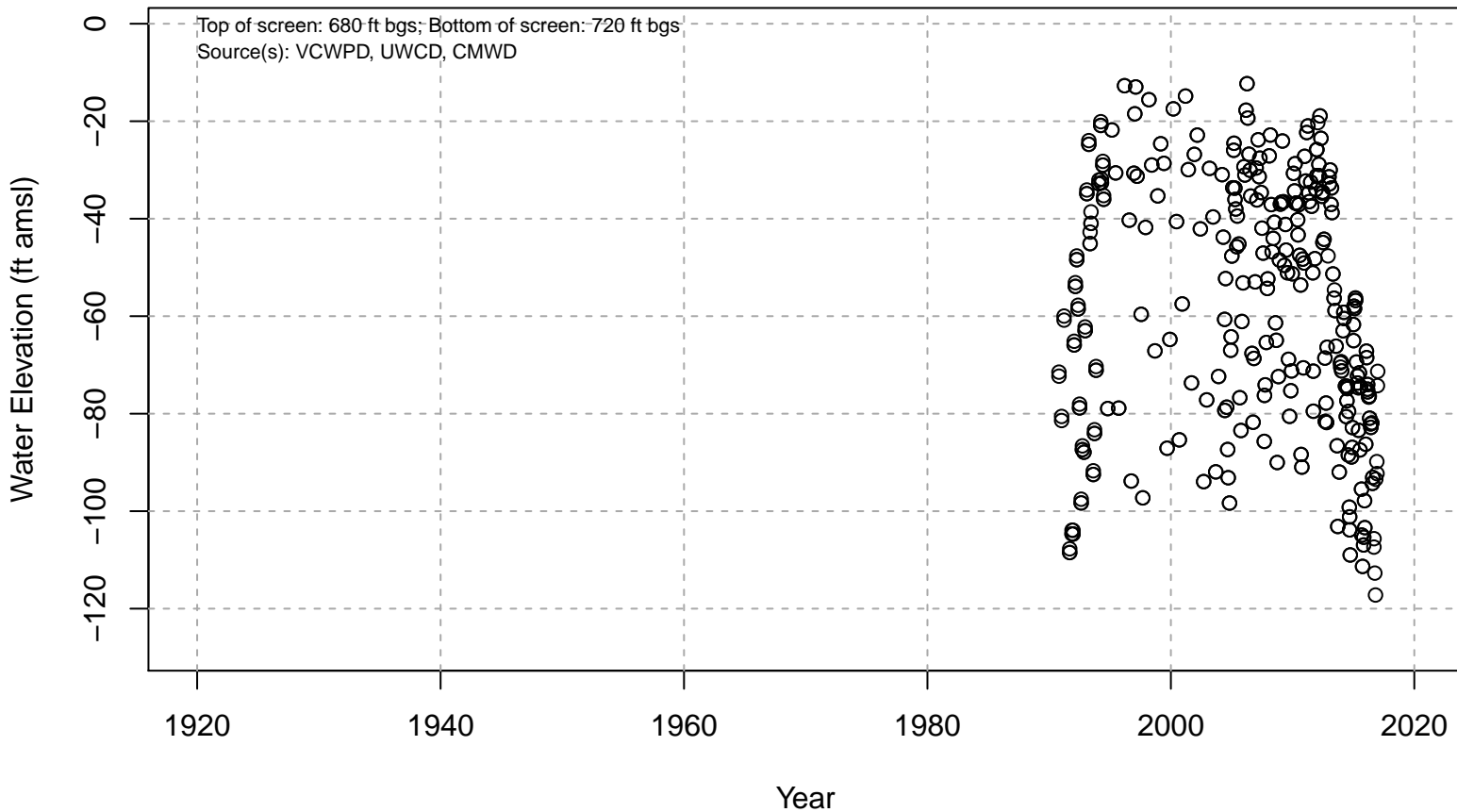
01N22W35E05S



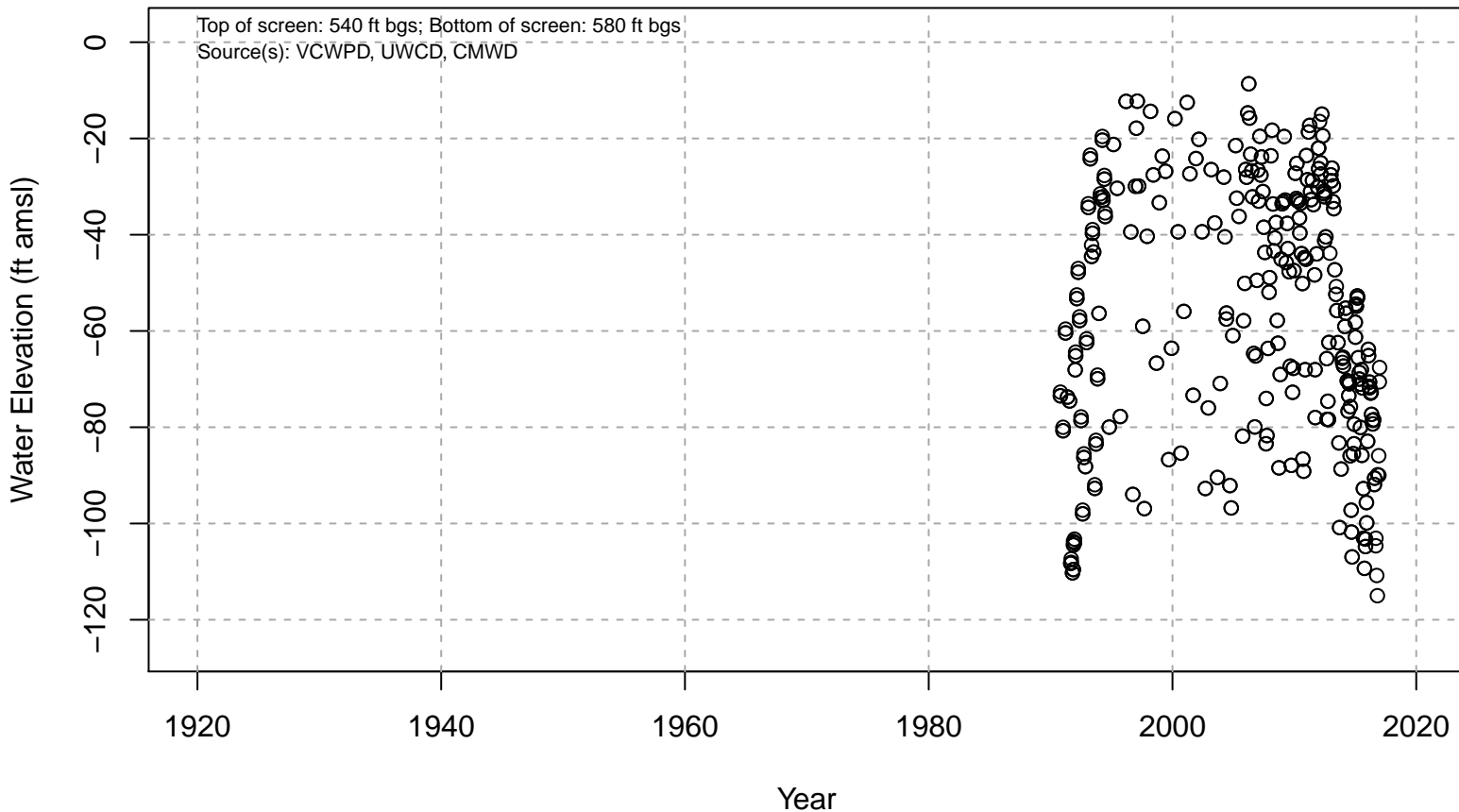
01N22W36B02S



01N22W36K05S

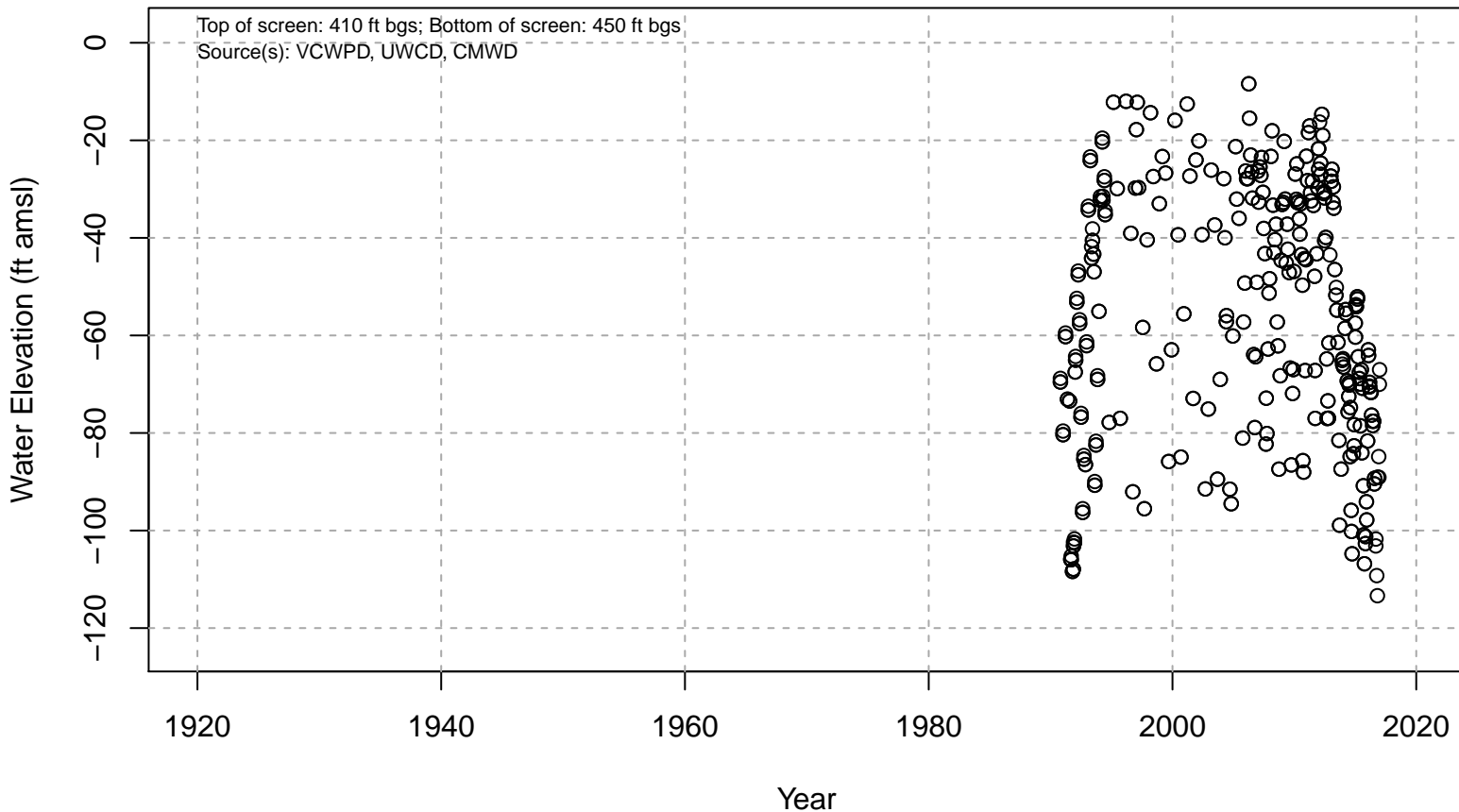


01N22W36K06S

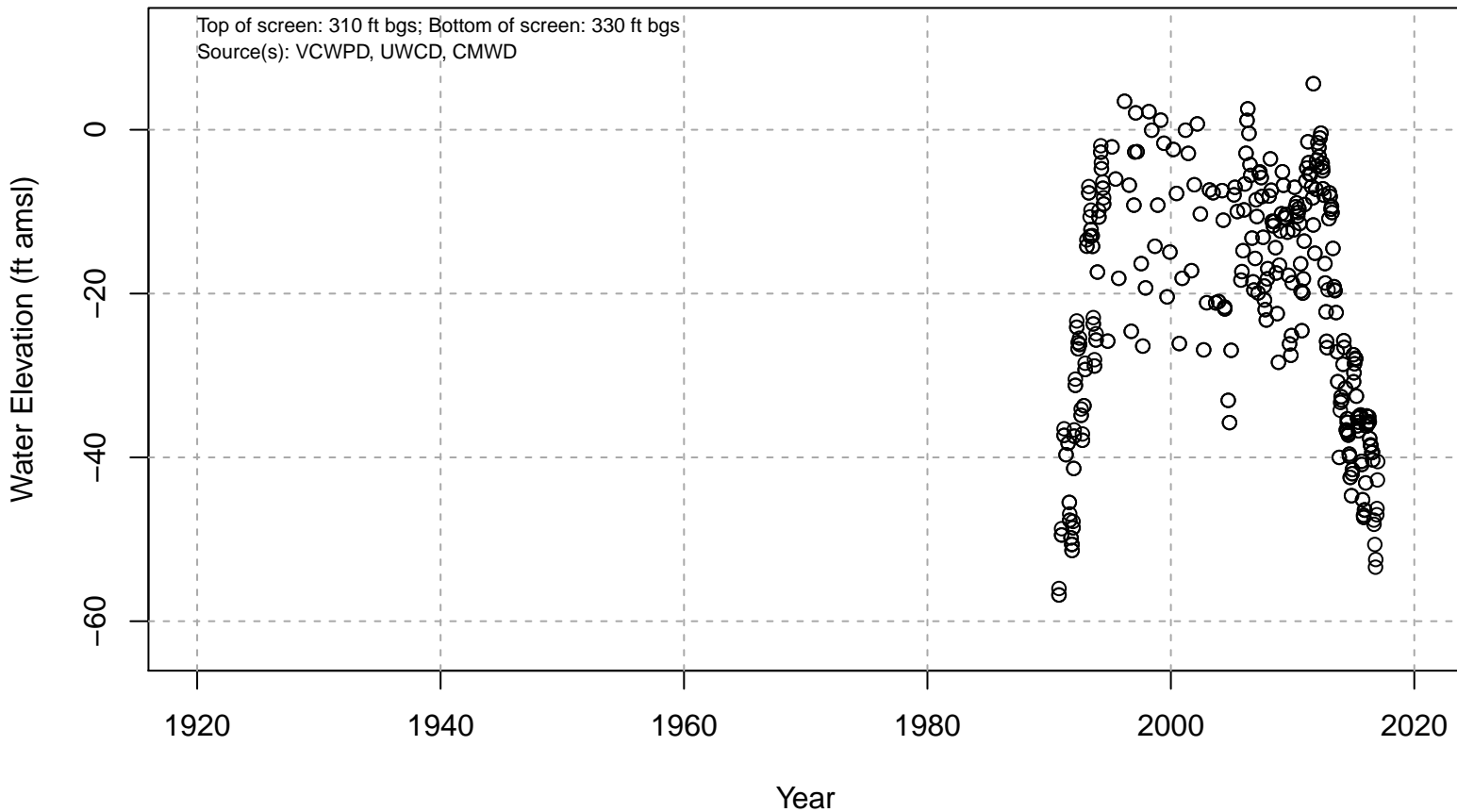


Basin: Oxnard; Screened Aquifer: Fox; Screened Aquifer System: LAS

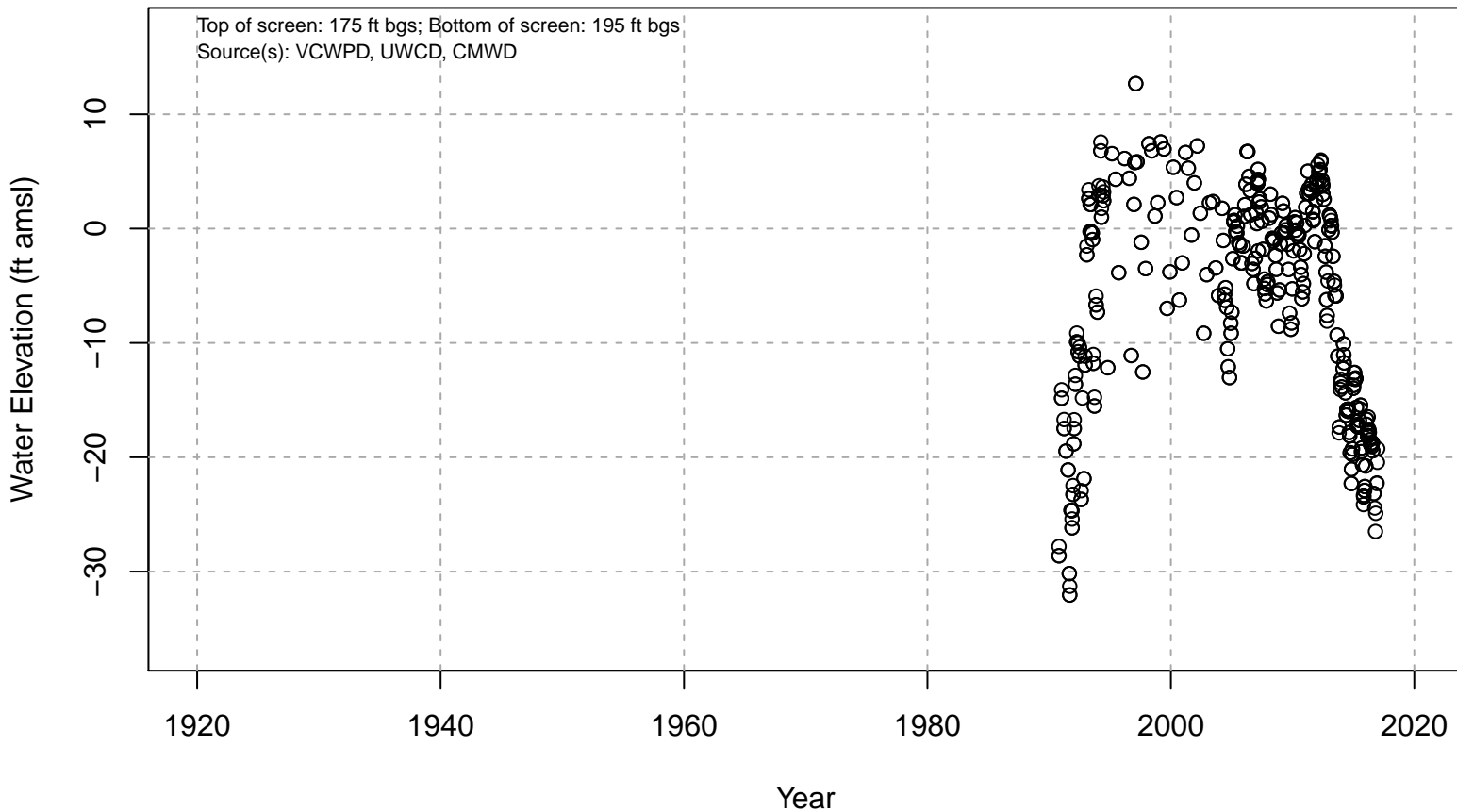
01N22W36K07S



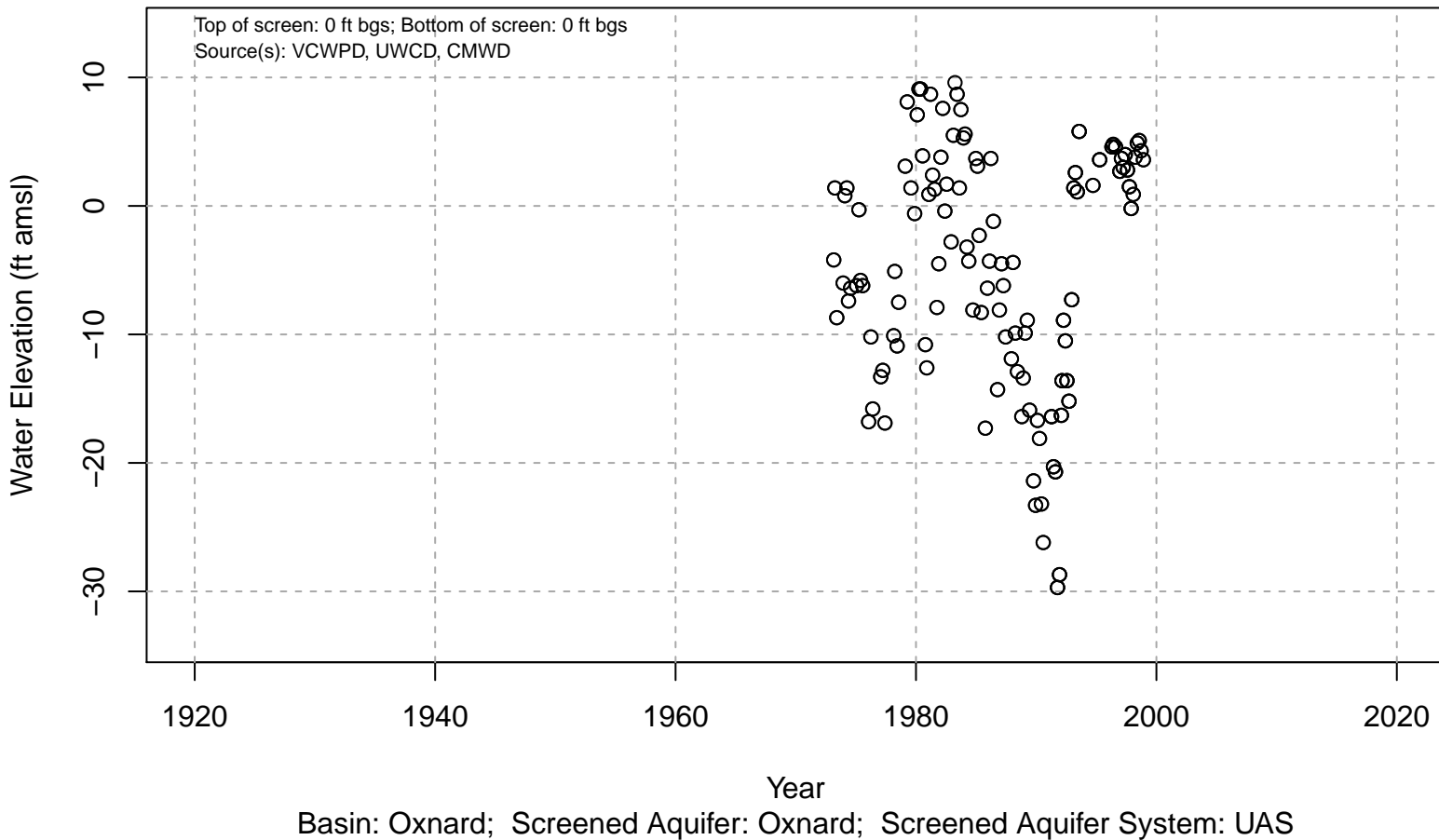
01N22W36K08S



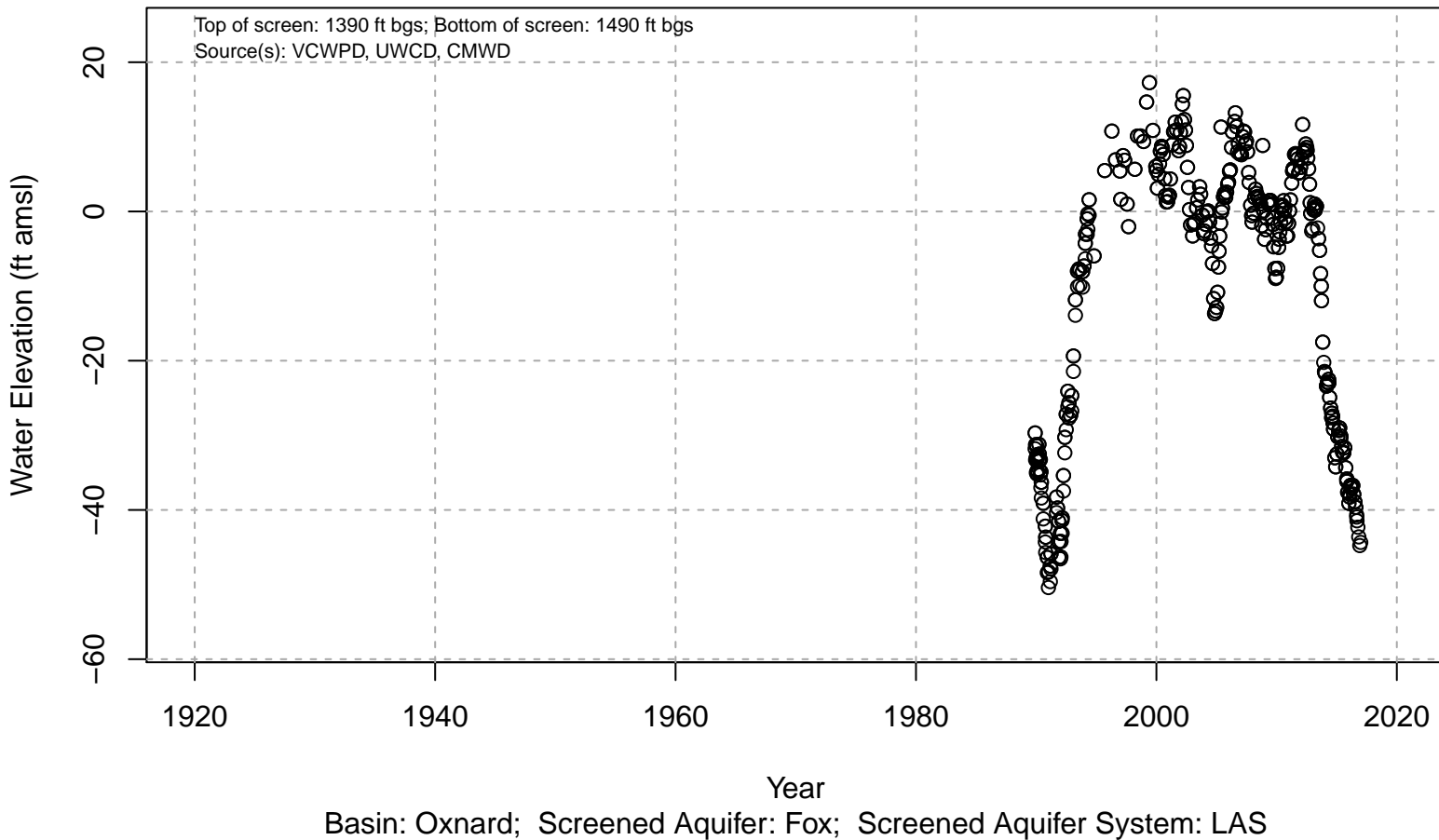
01N22W36K09S



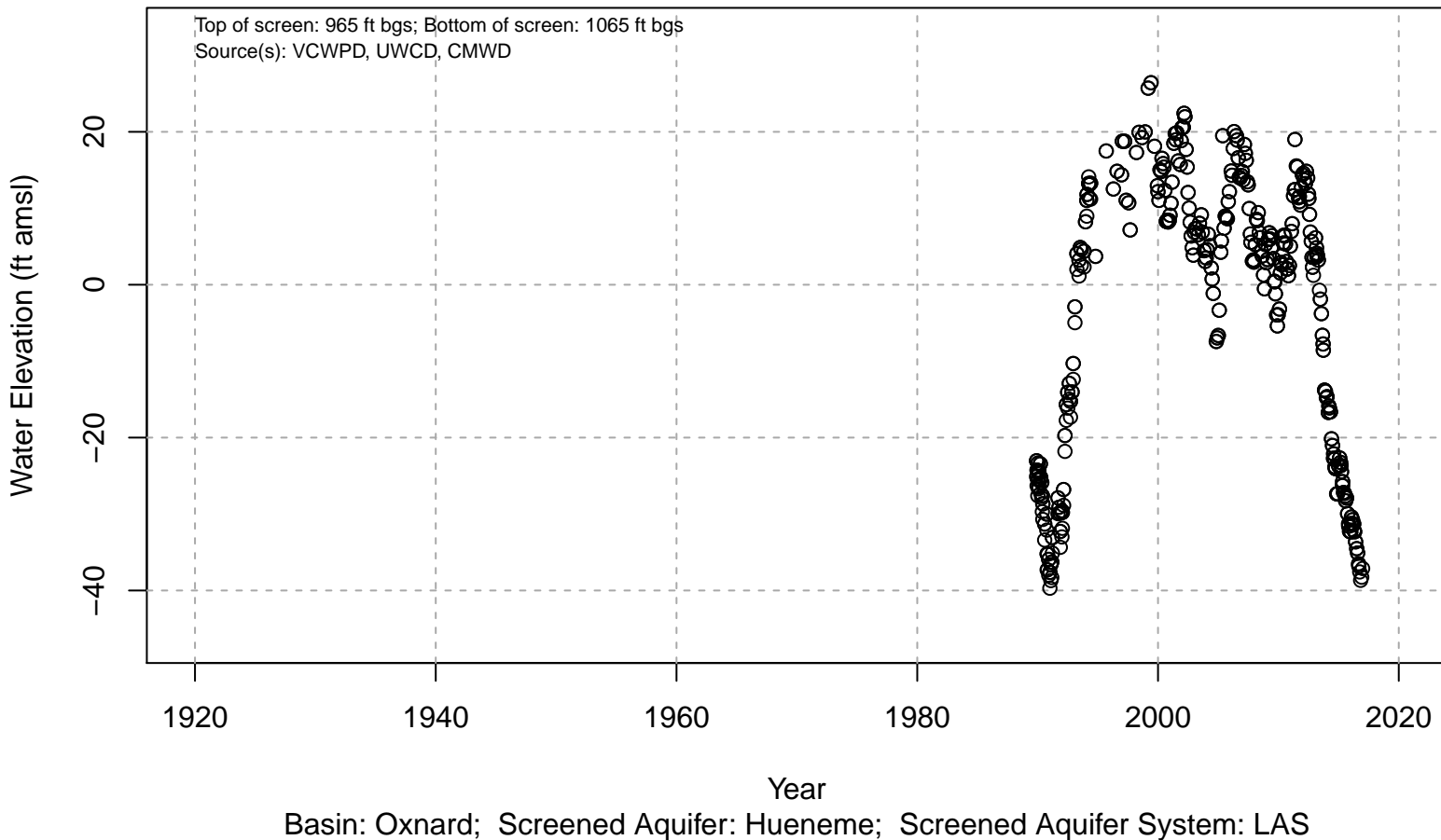
01N22W36L01S



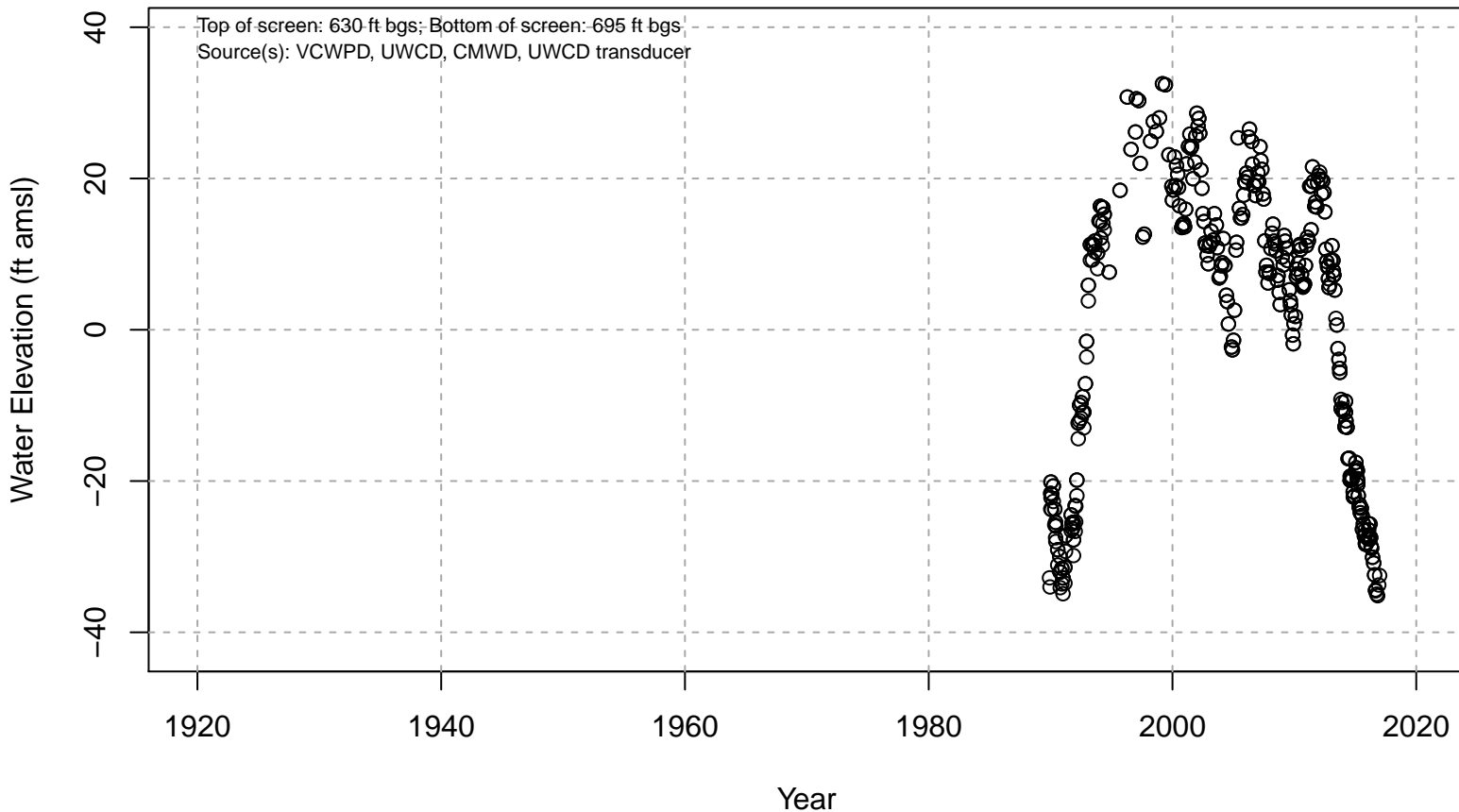
01N23W01C02S



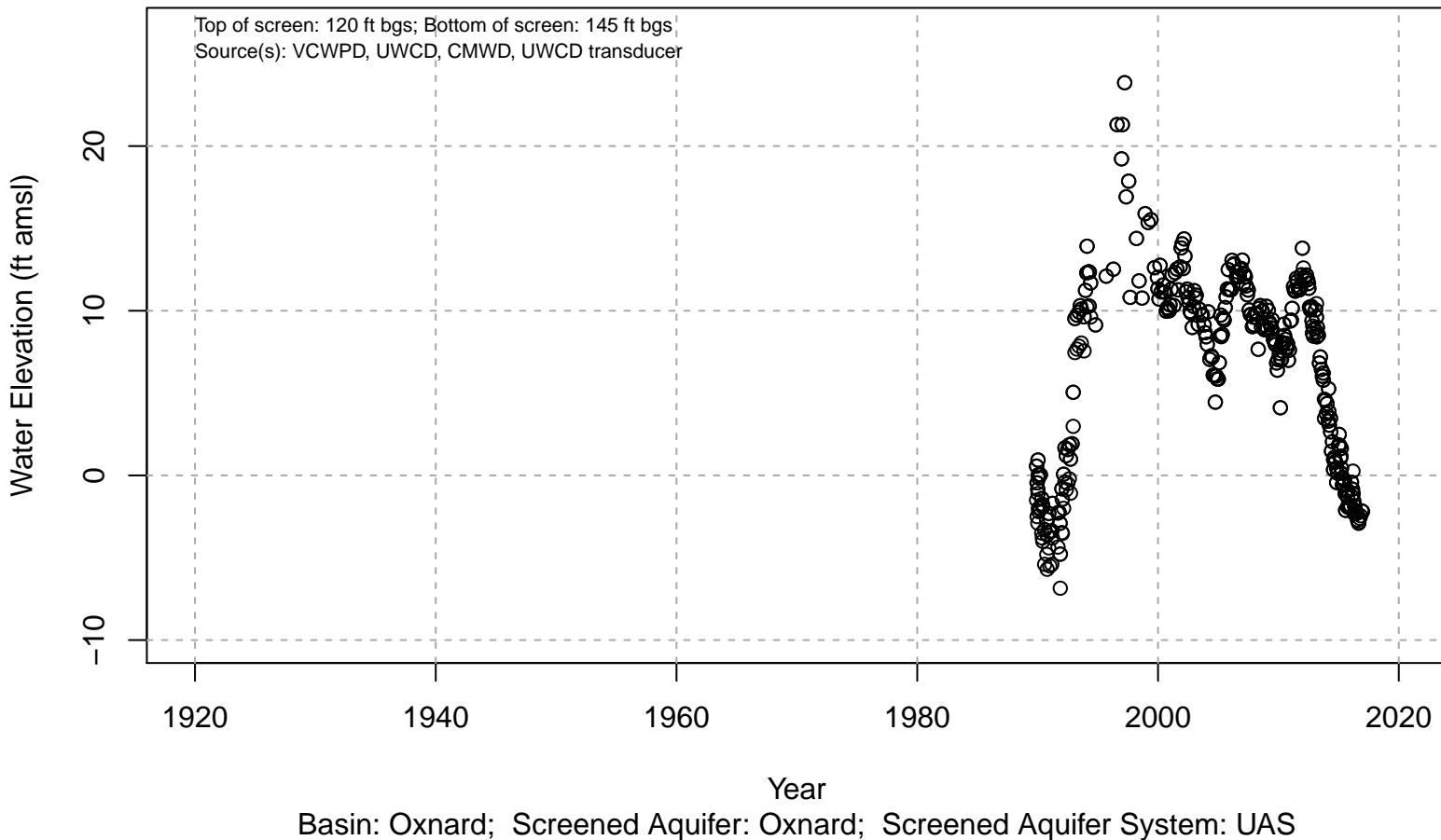
01N23W01C03S



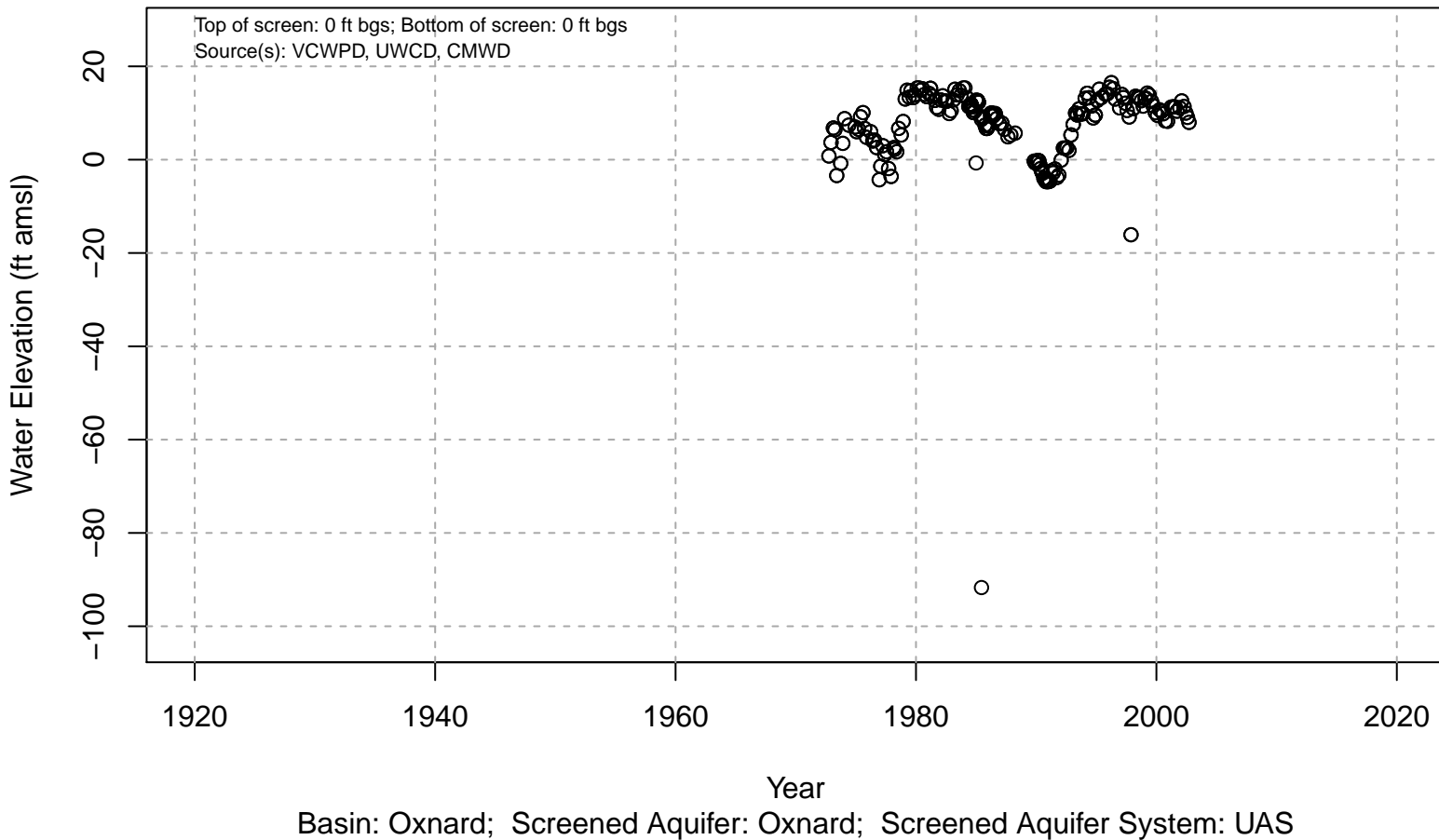
01N23W01C04S



01N23W01C05S



01N23W01H01S

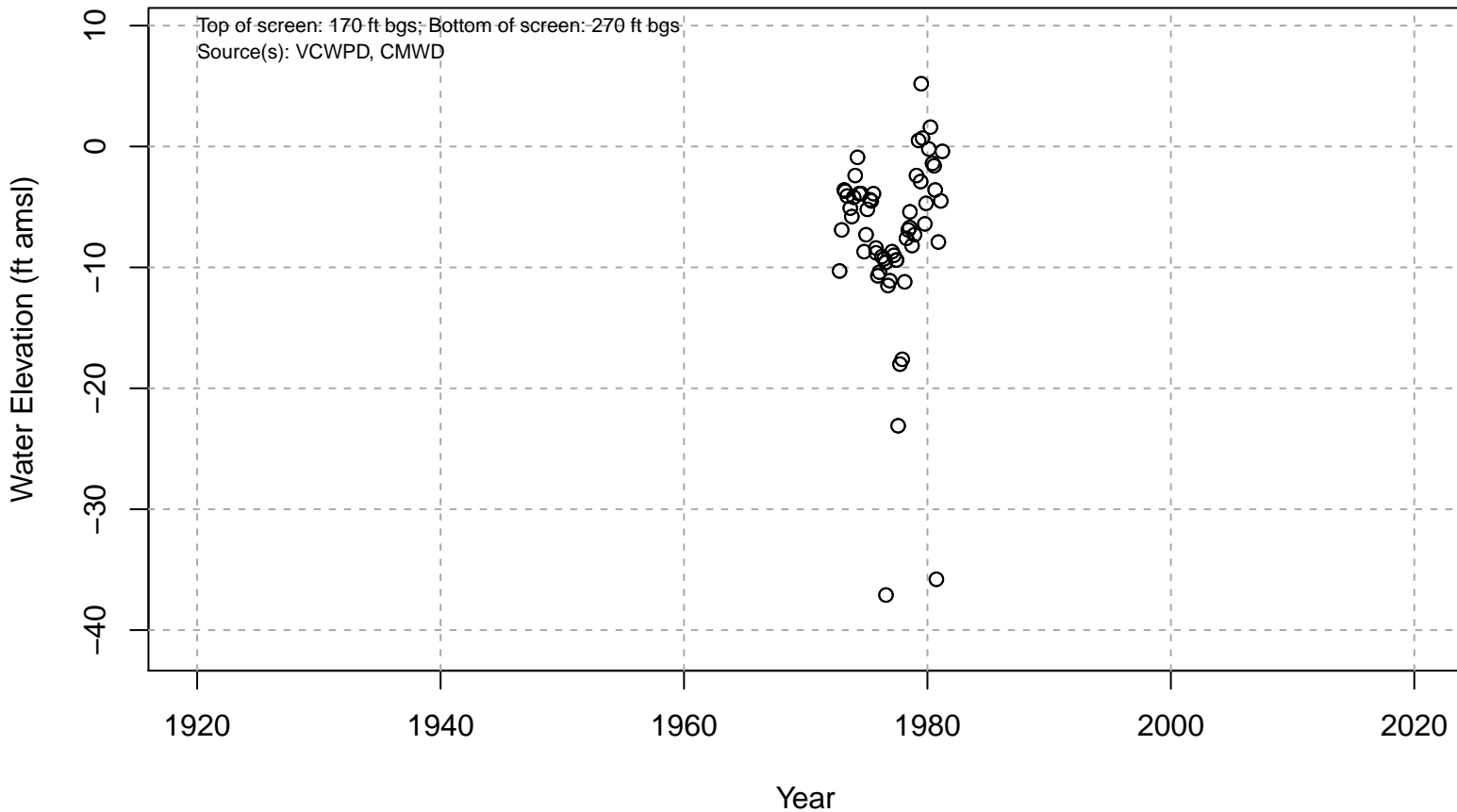


01S21W08L01S



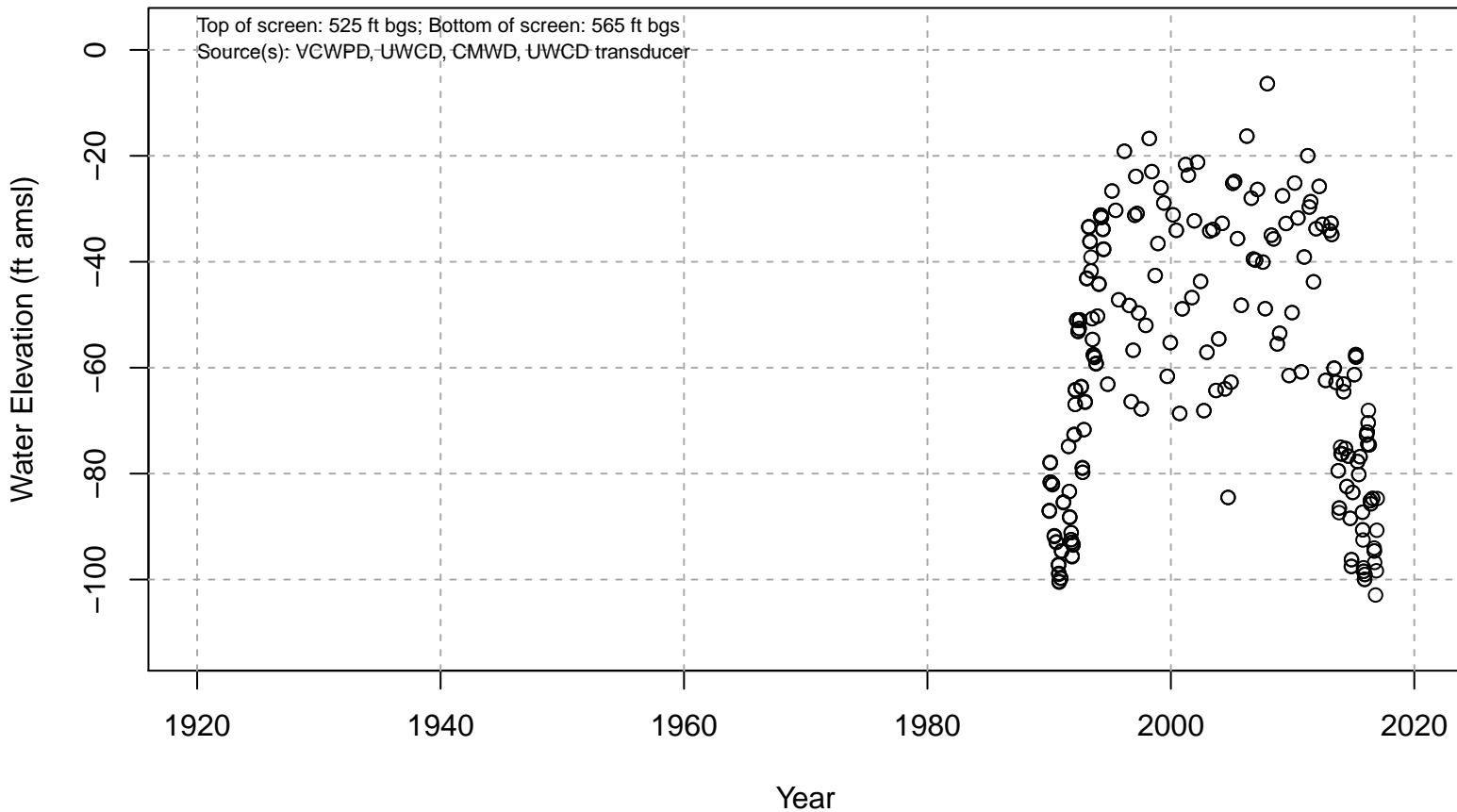
Basin: Oxnard; Screened Aquifer: Undesignated; Screened Aquifer System: Undesignated

01S21W08L02S

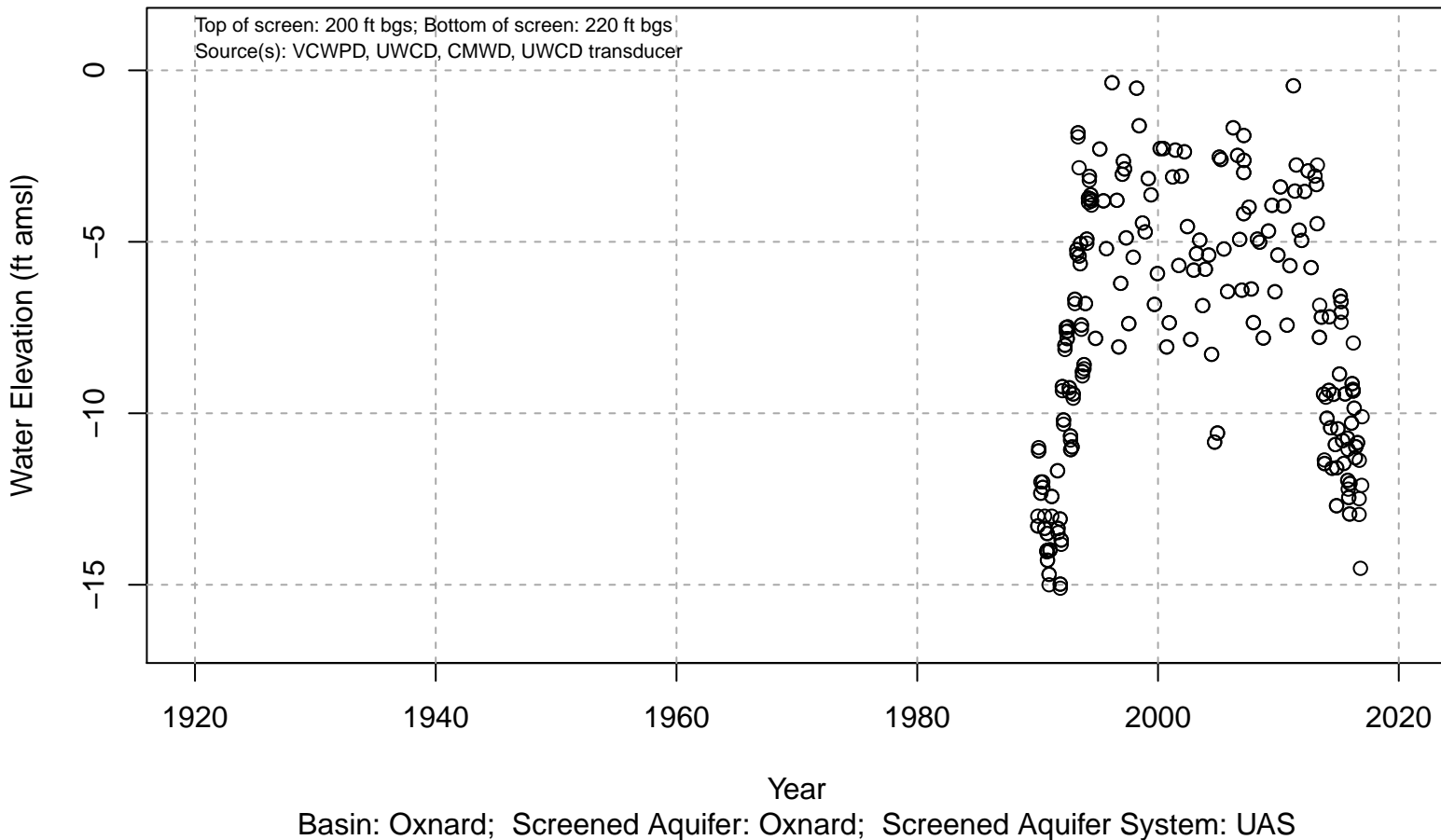


Basin: Oxnard; Screened Aquifer: Undesignated; Screened Aquifer System: Undesignated

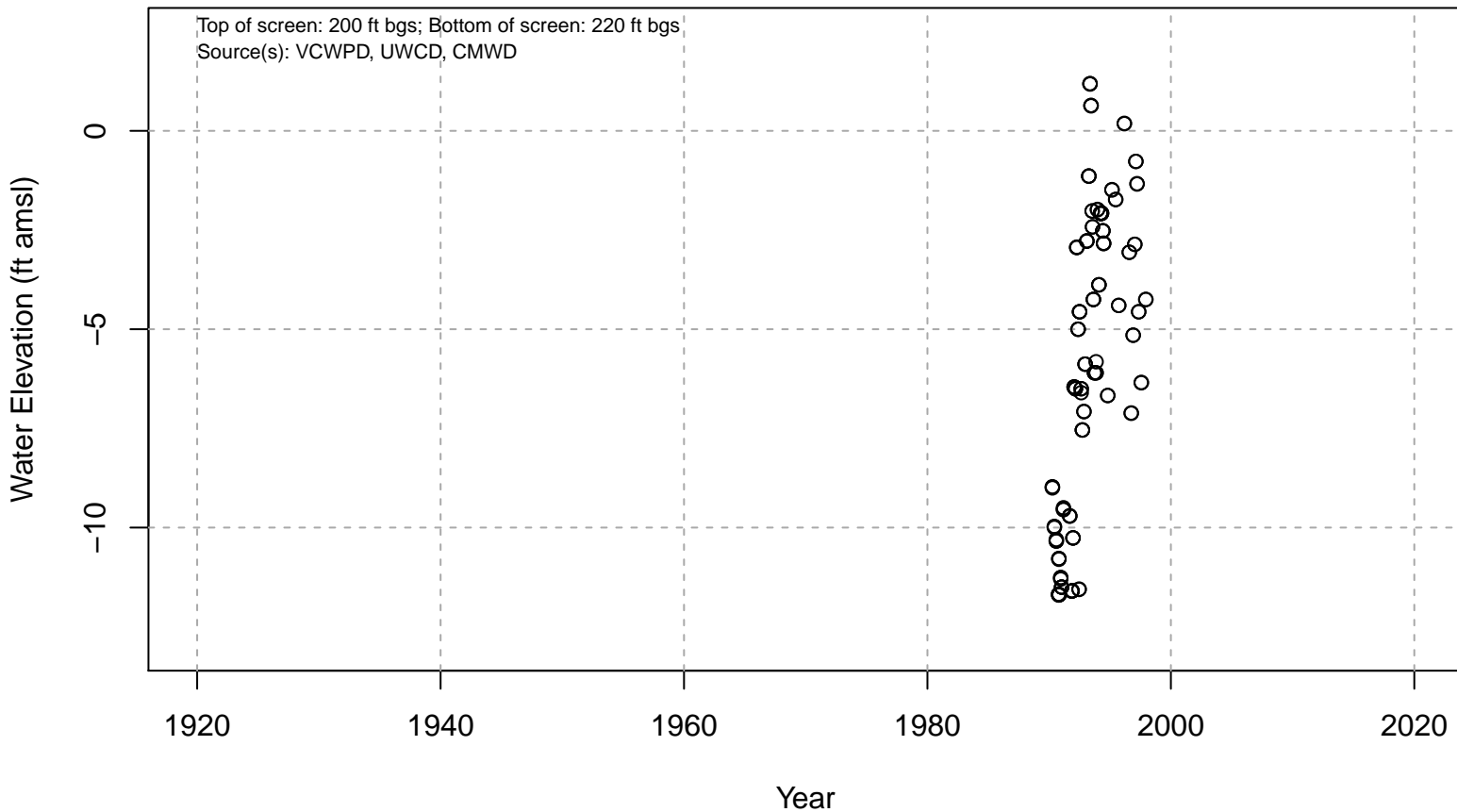
01S21W08L03S



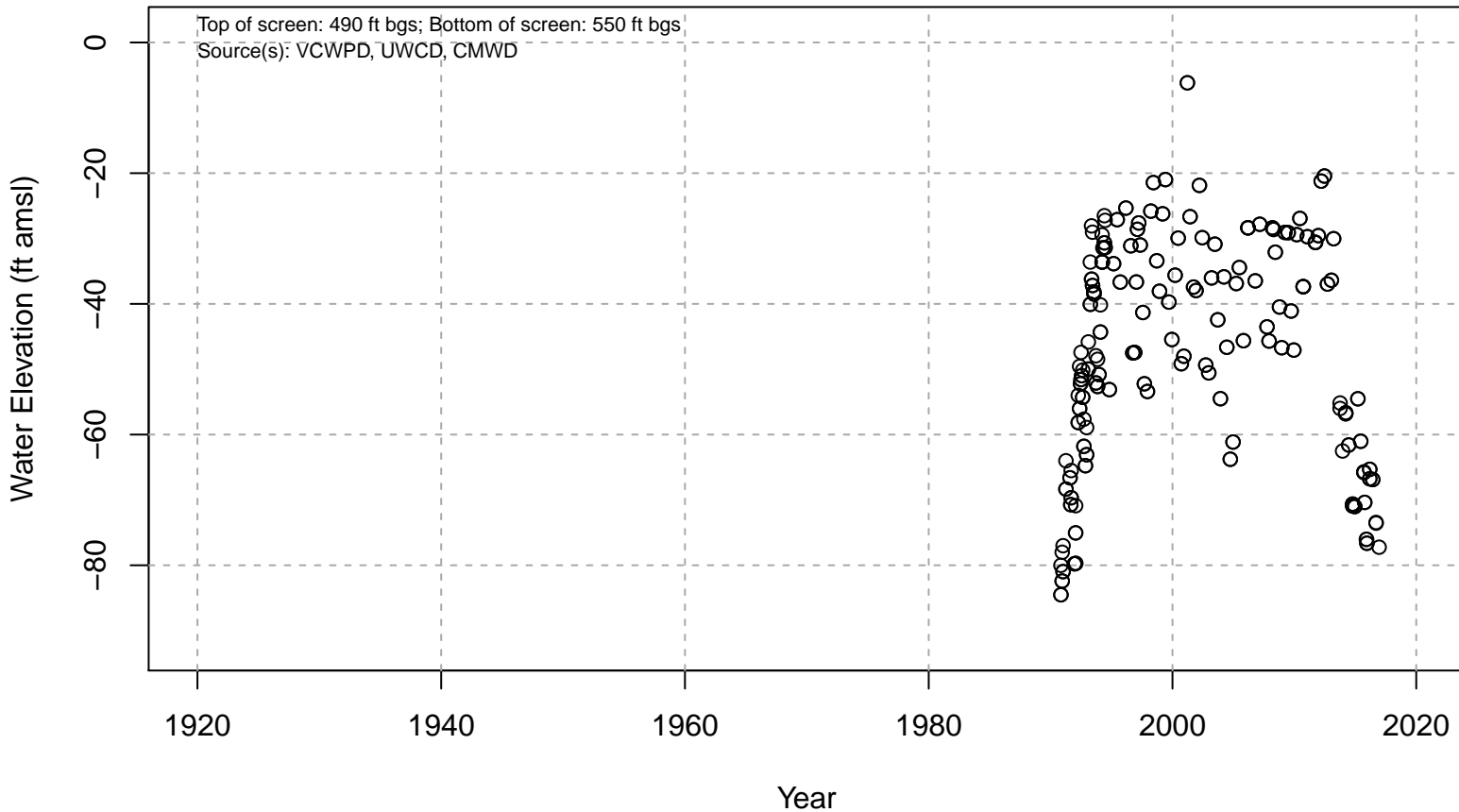
01S21W08L04S



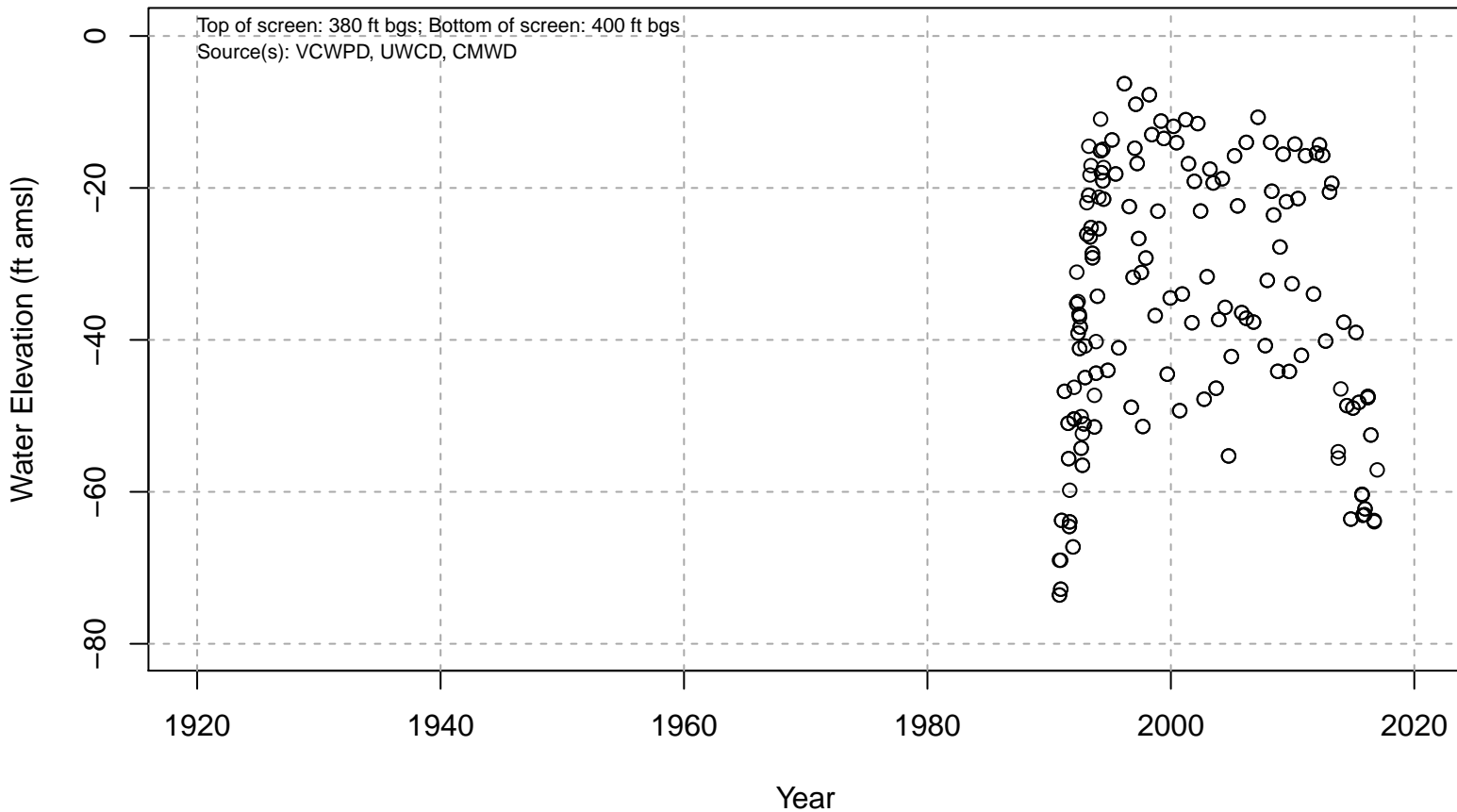
01S21W08L05S



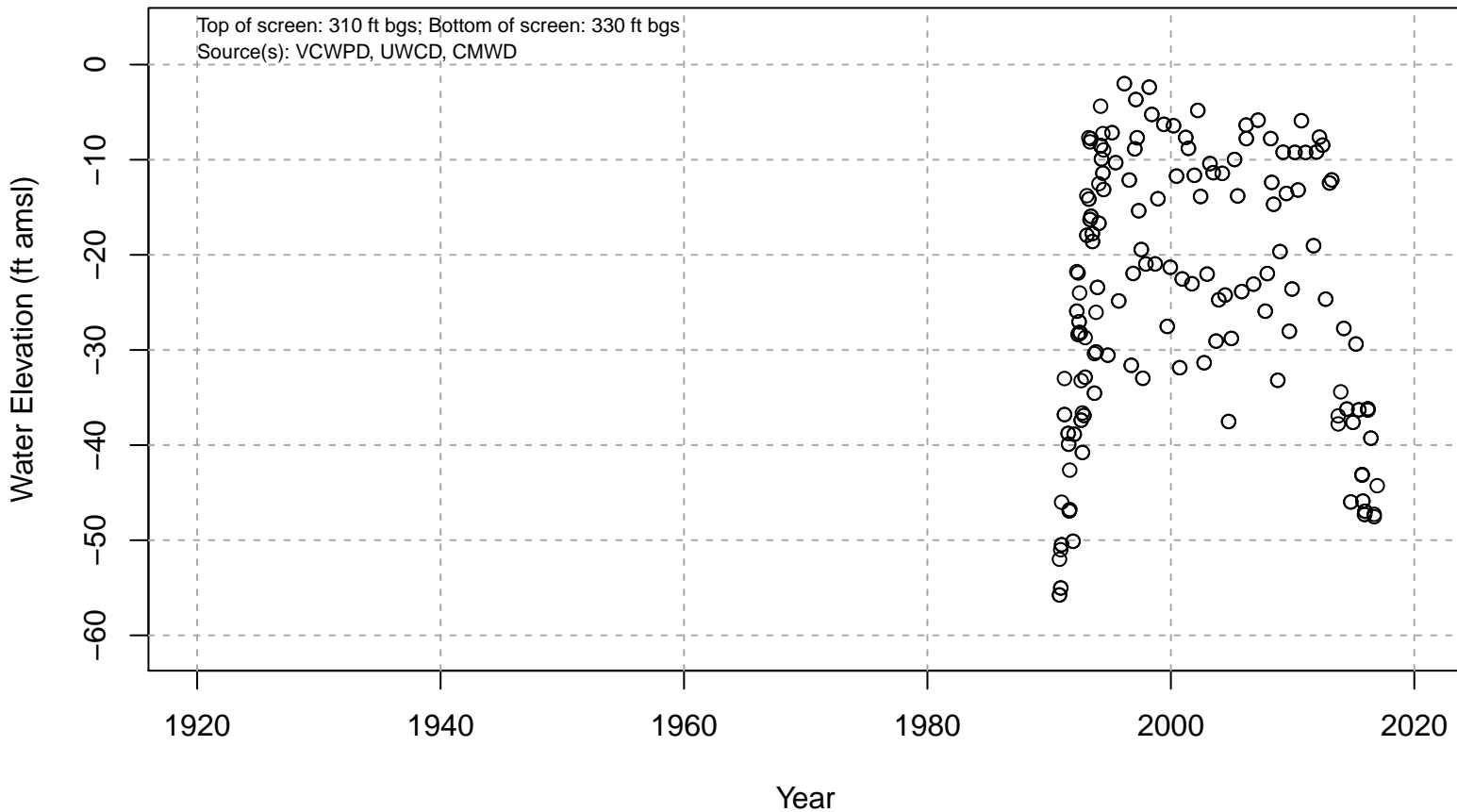
01S22W01H01S



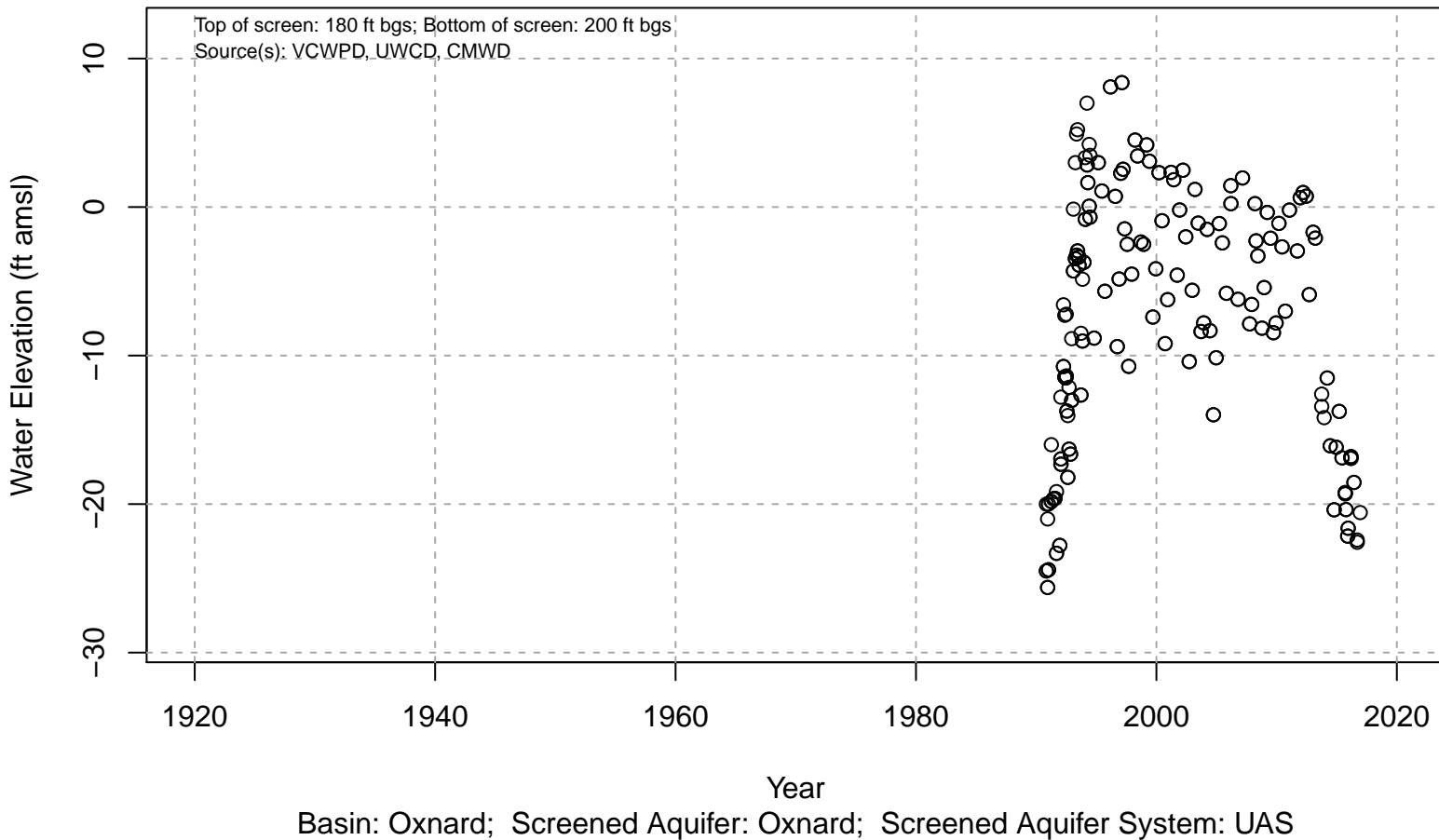
01S22W01H02S



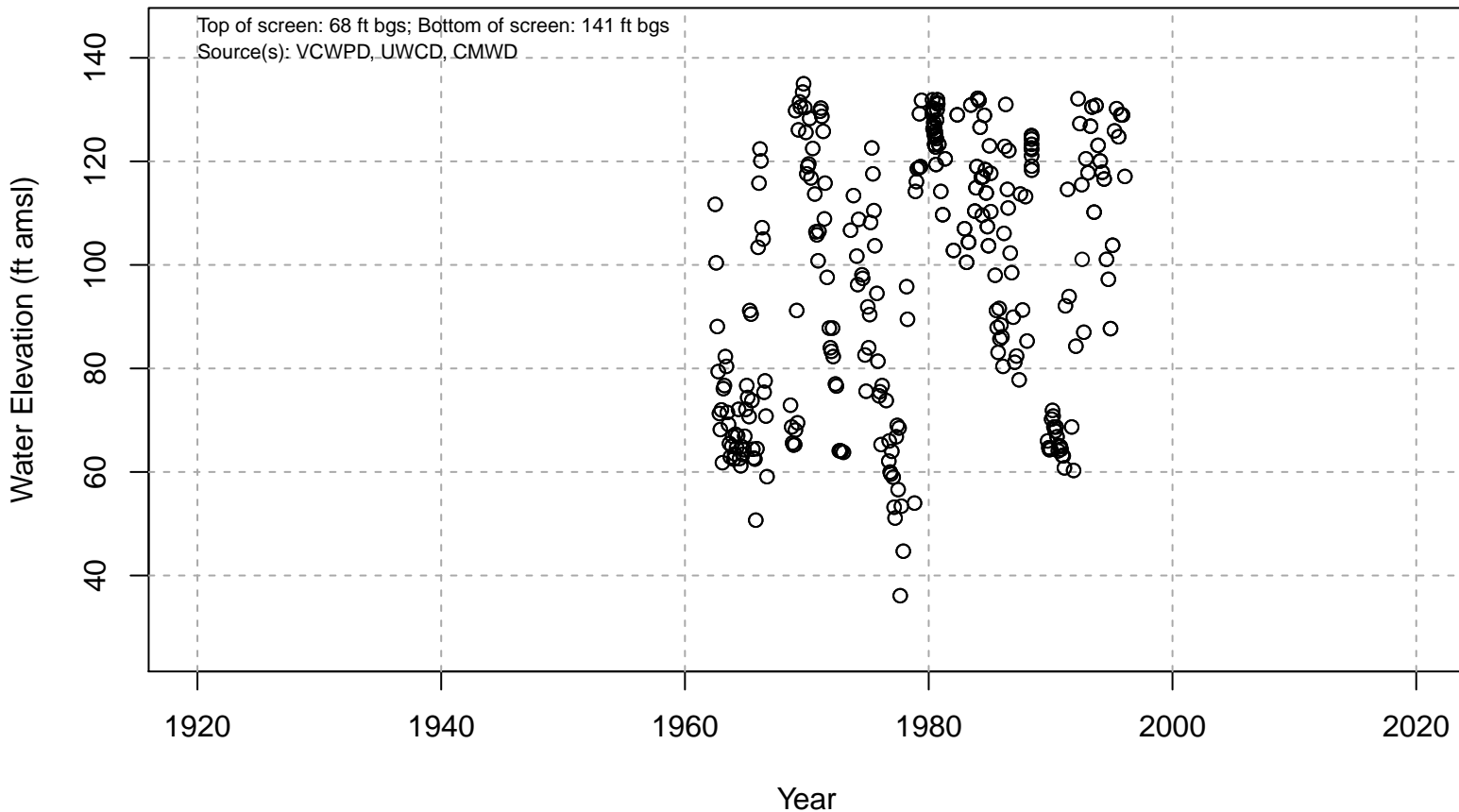
01S22W01H03S



01S22W01H04S

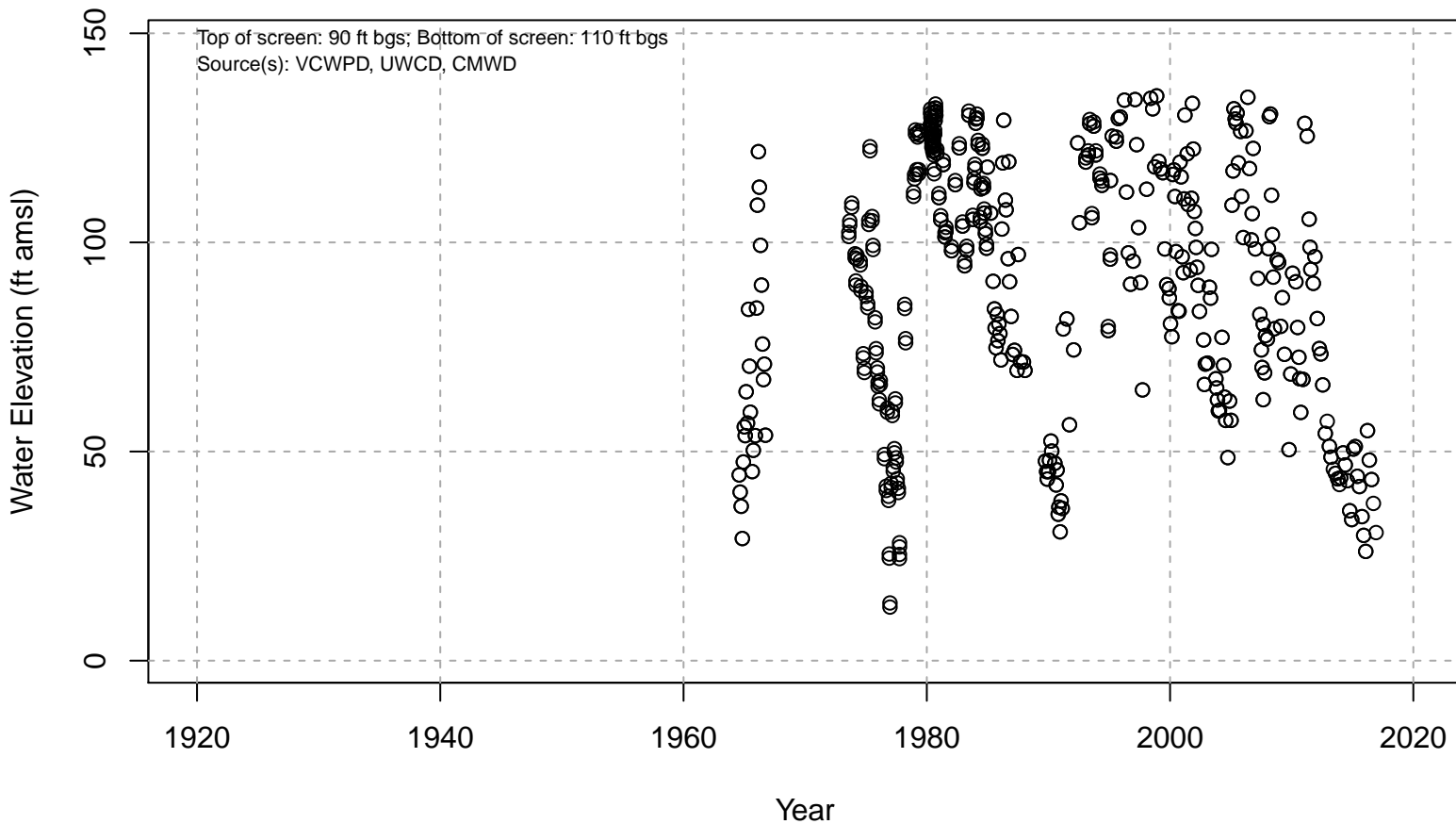


02N21W06L01S



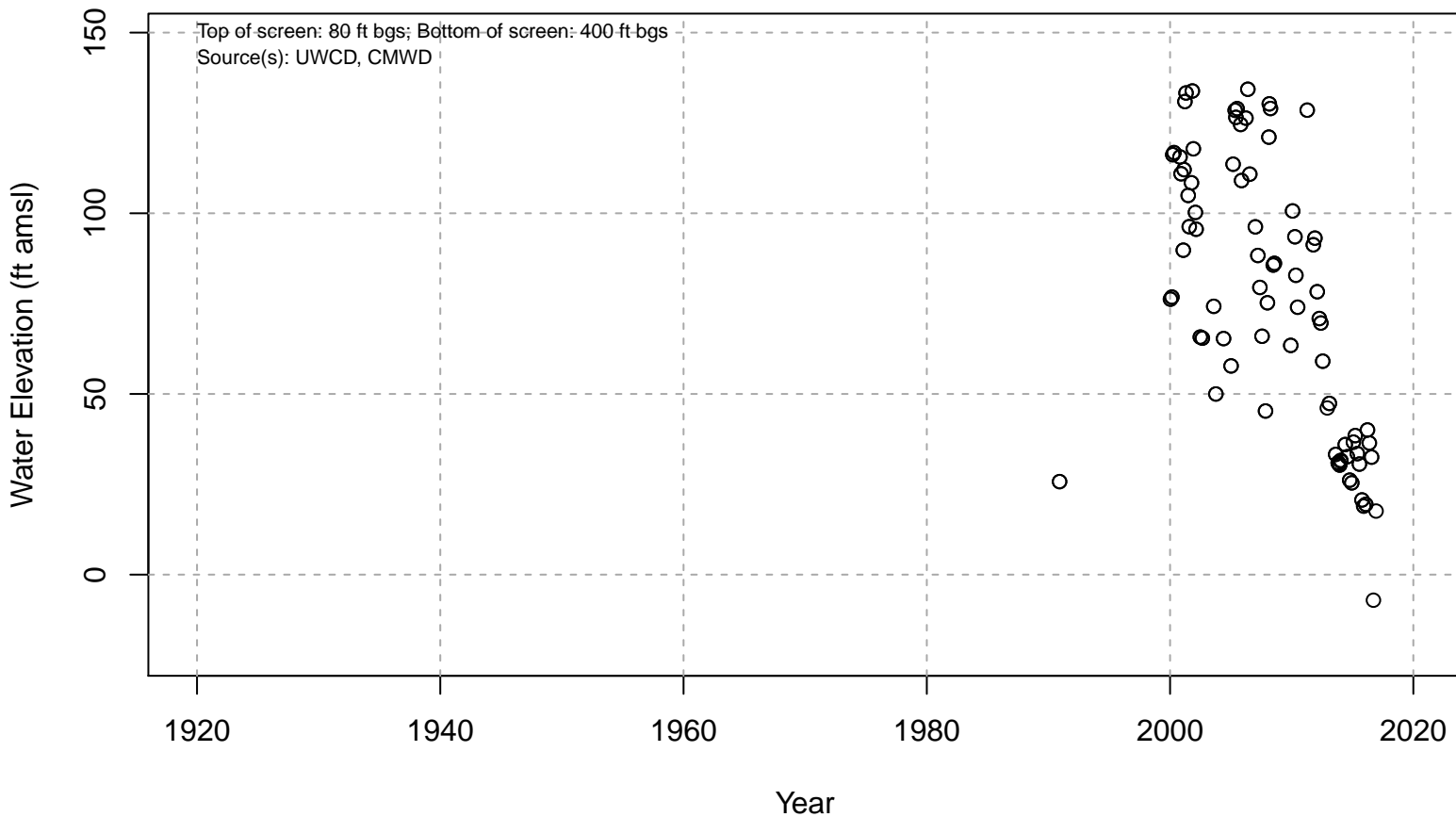
Basin: Oxnard; Screened Aquifer: Multiple; Screened Aquifer System: Undesignated

02N21W06P01S

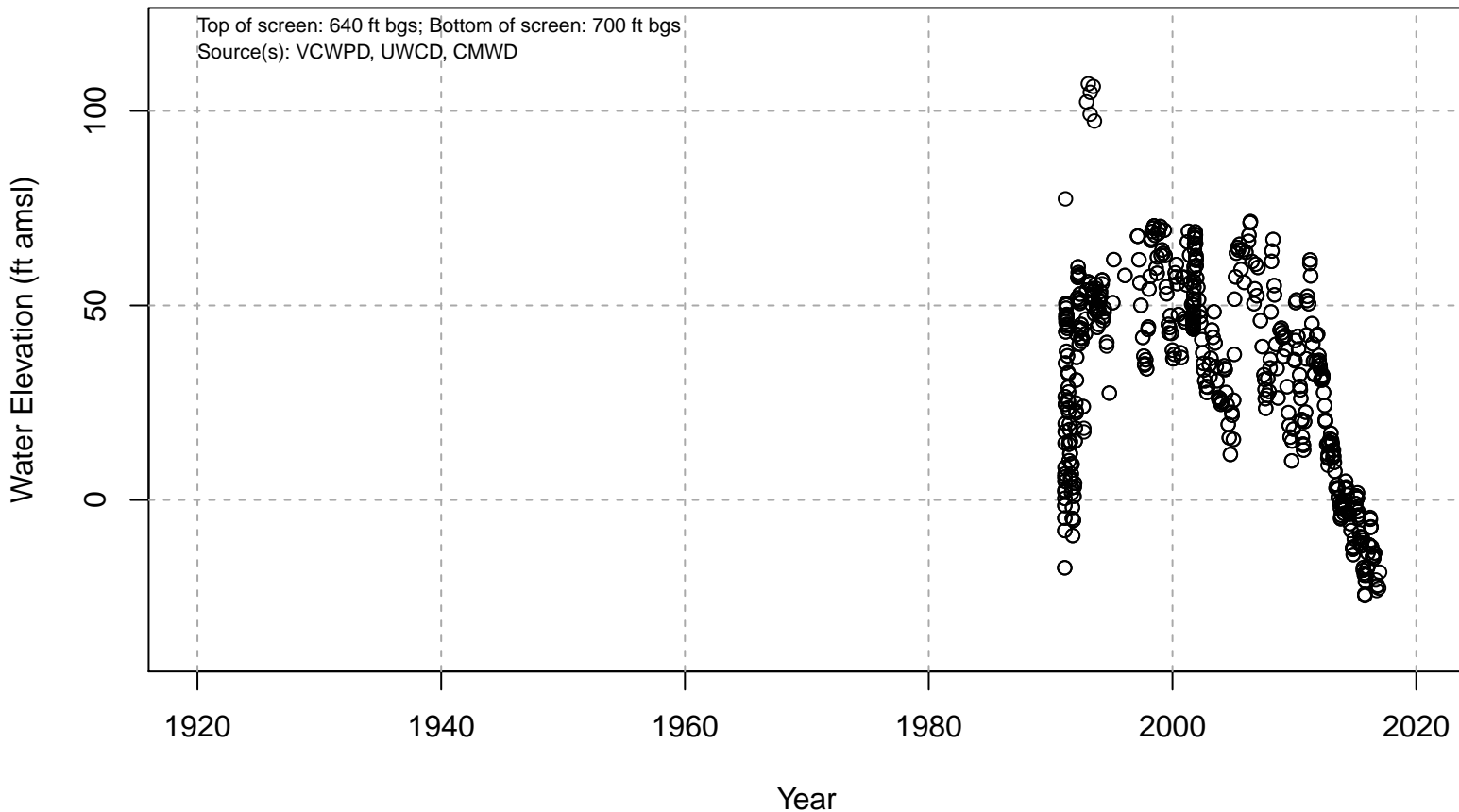


Basin: Oxnard; Screened Aquifer: Multiple; Screened Aquifer System: Undesignated

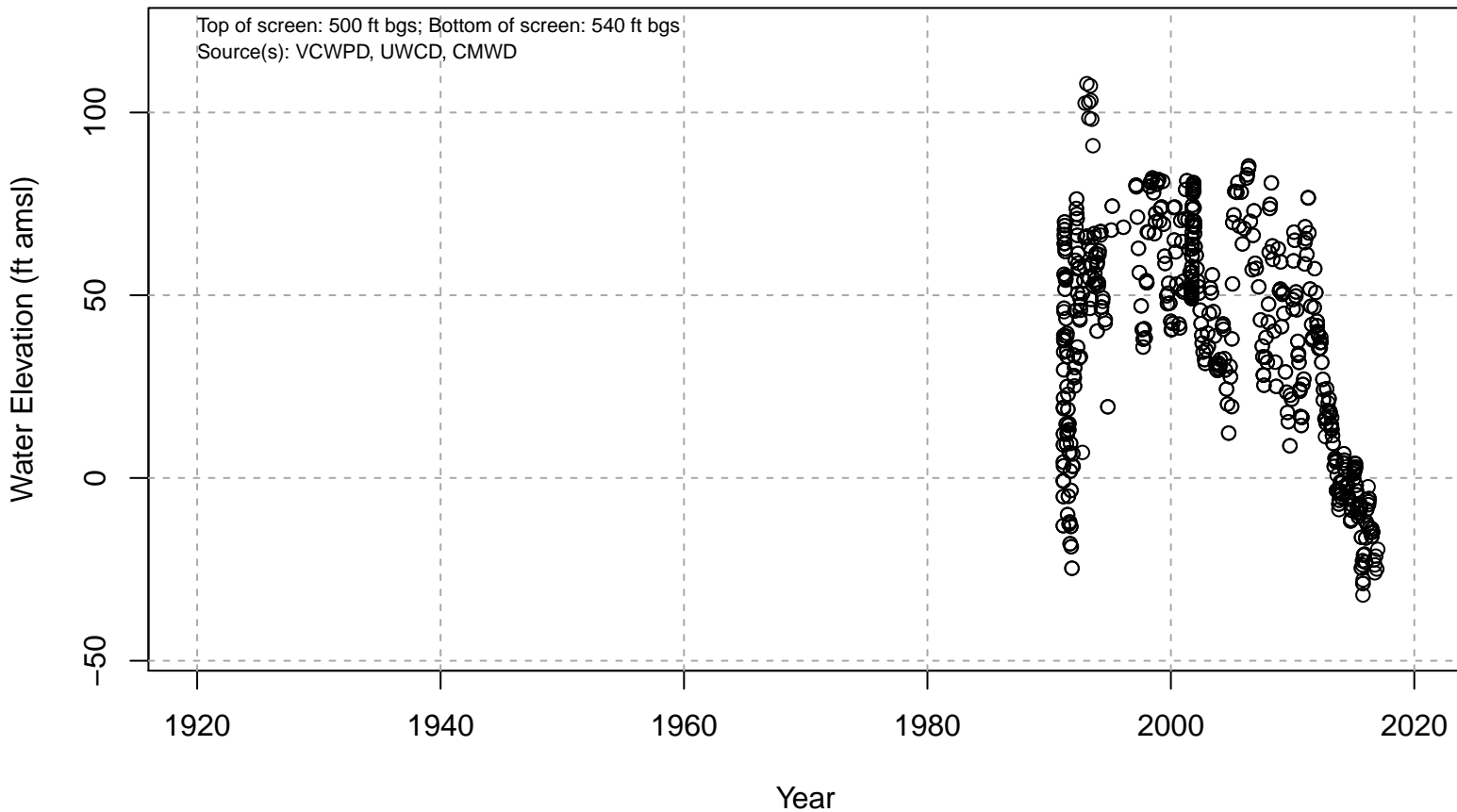
02N21W07F01S



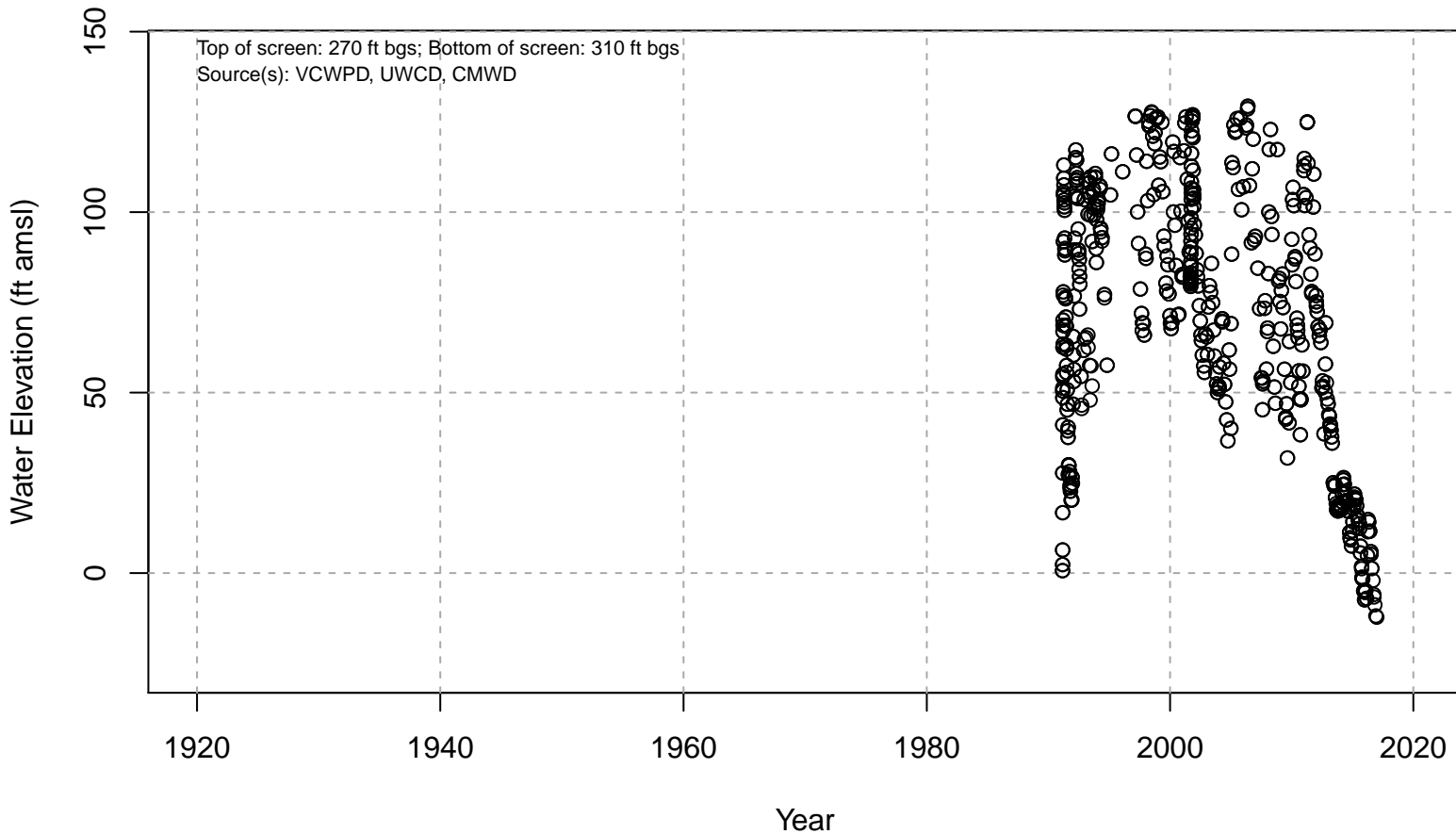
02N21W07L03S



02N21W07L04S

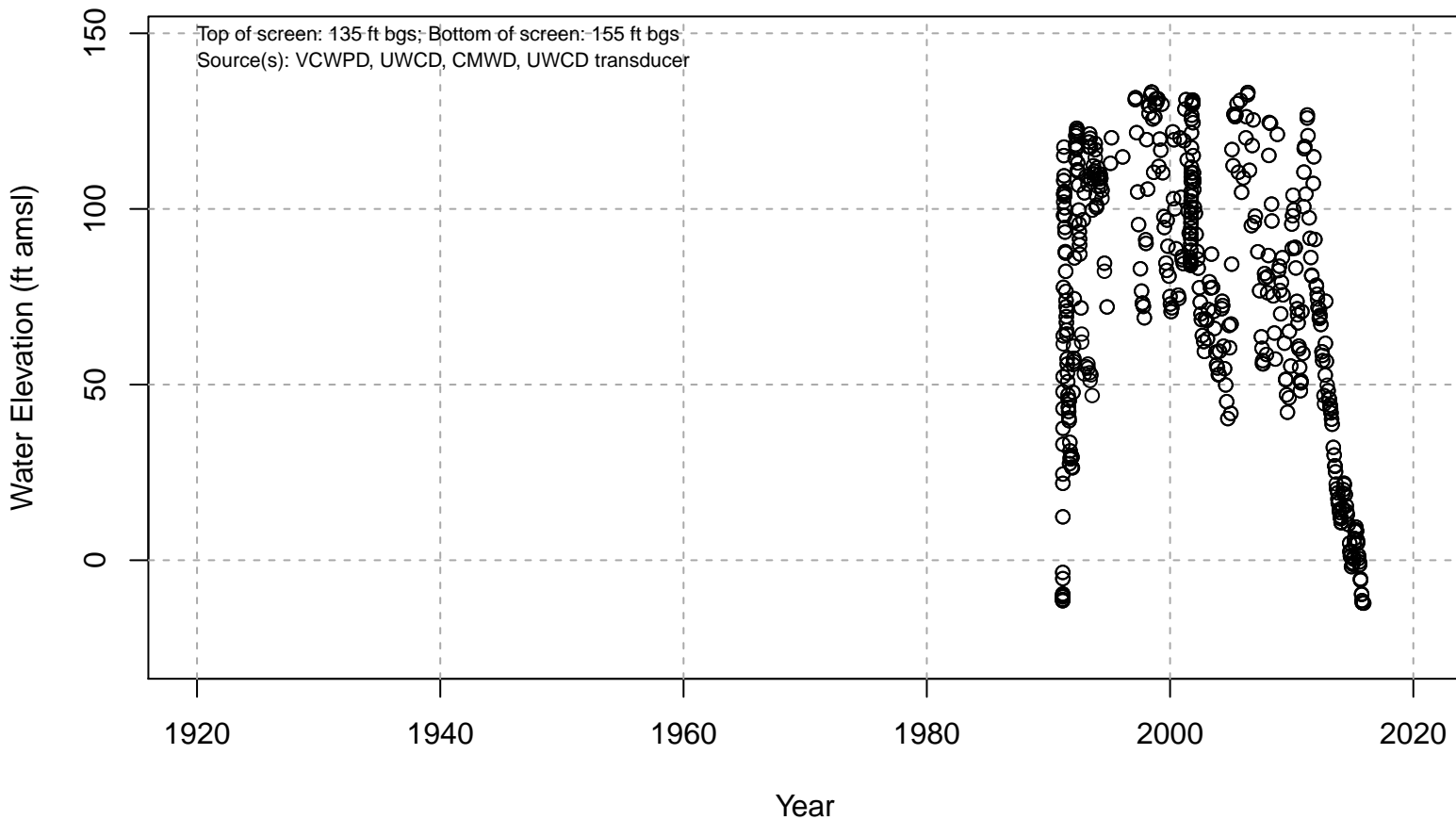


02N21W07L05S

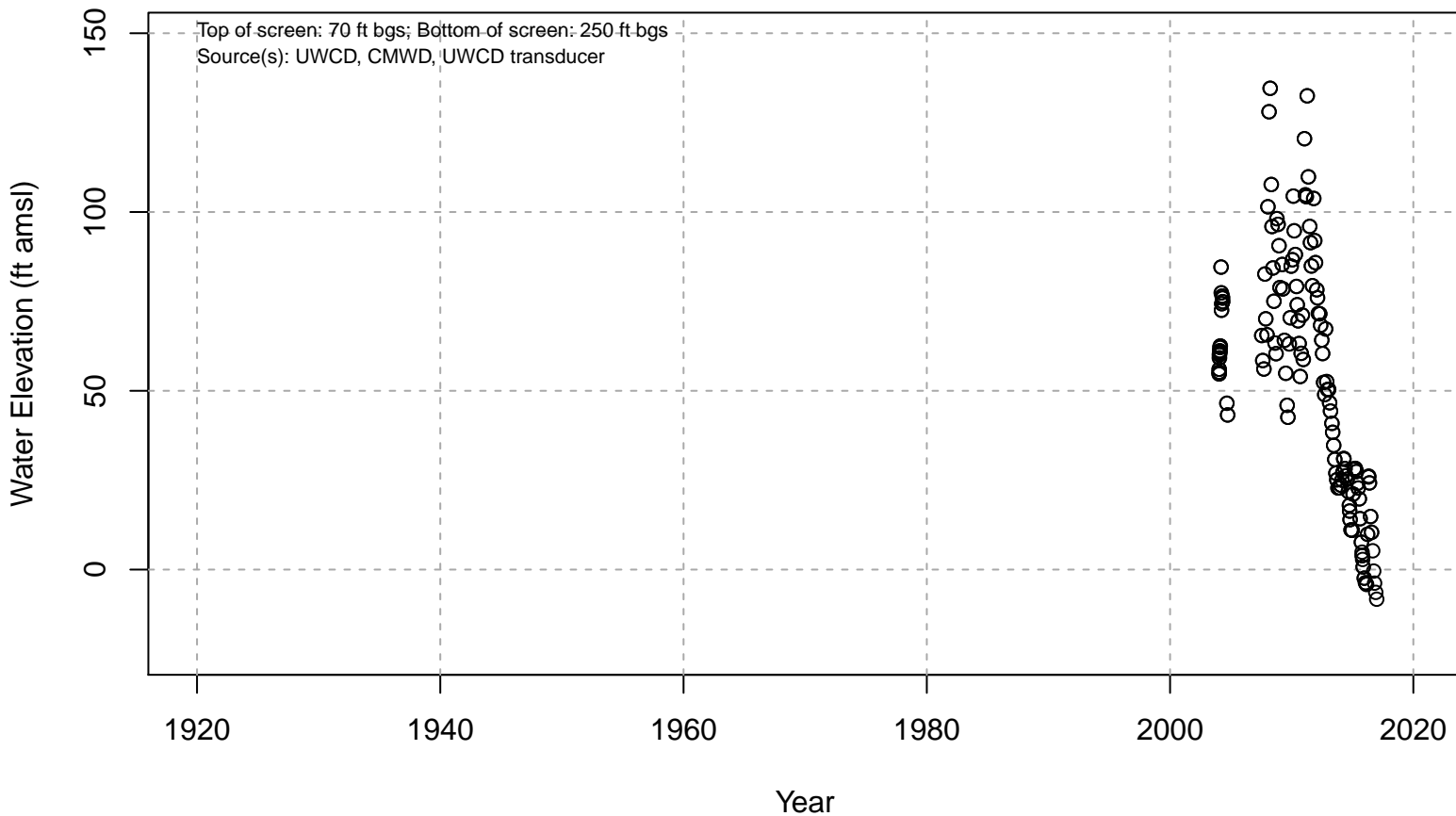


Basin: Oxnard; Screened Aquifer: Multiple; Screened Aquifer System: Undesignated

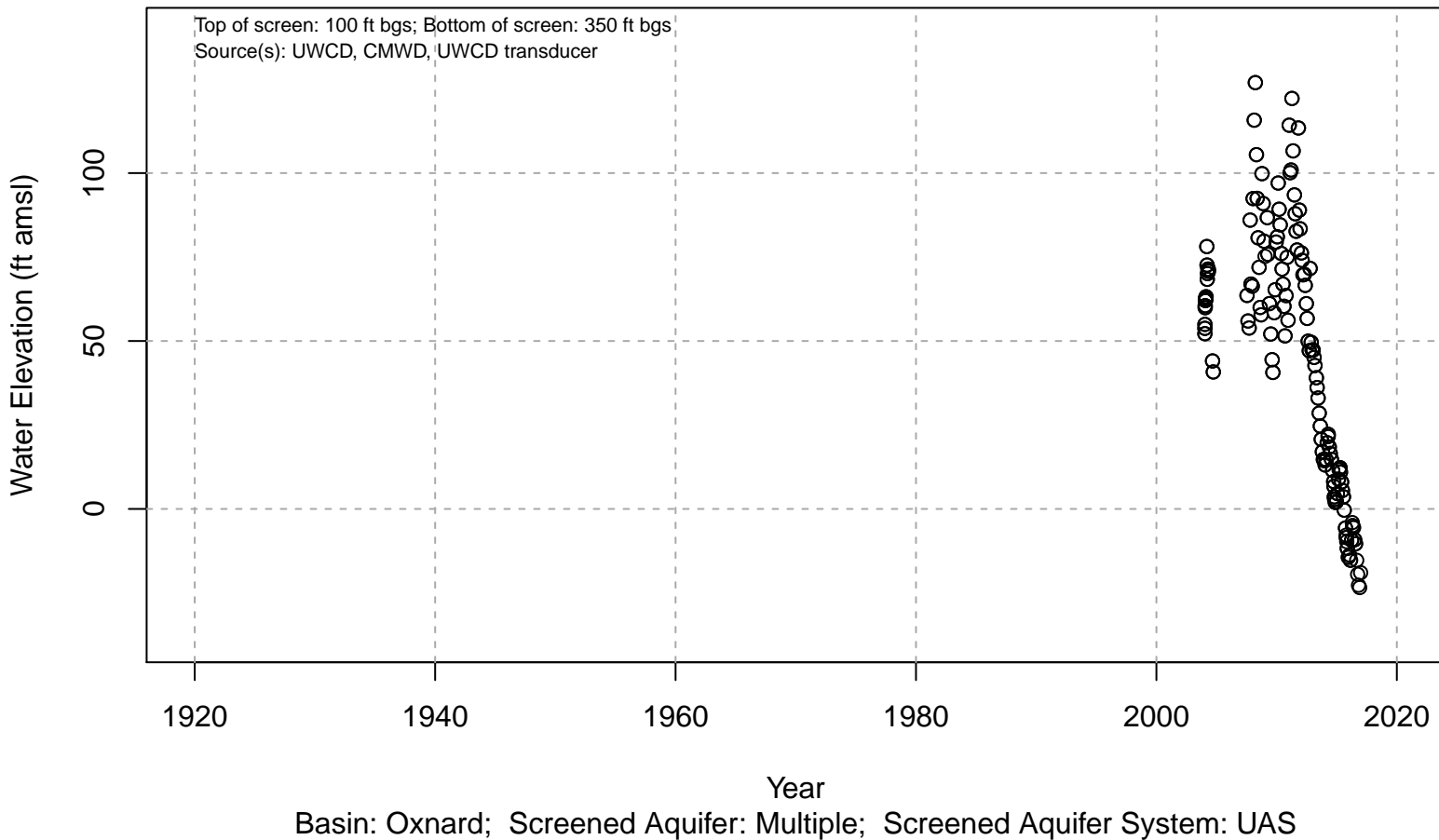
02N21W07L06S



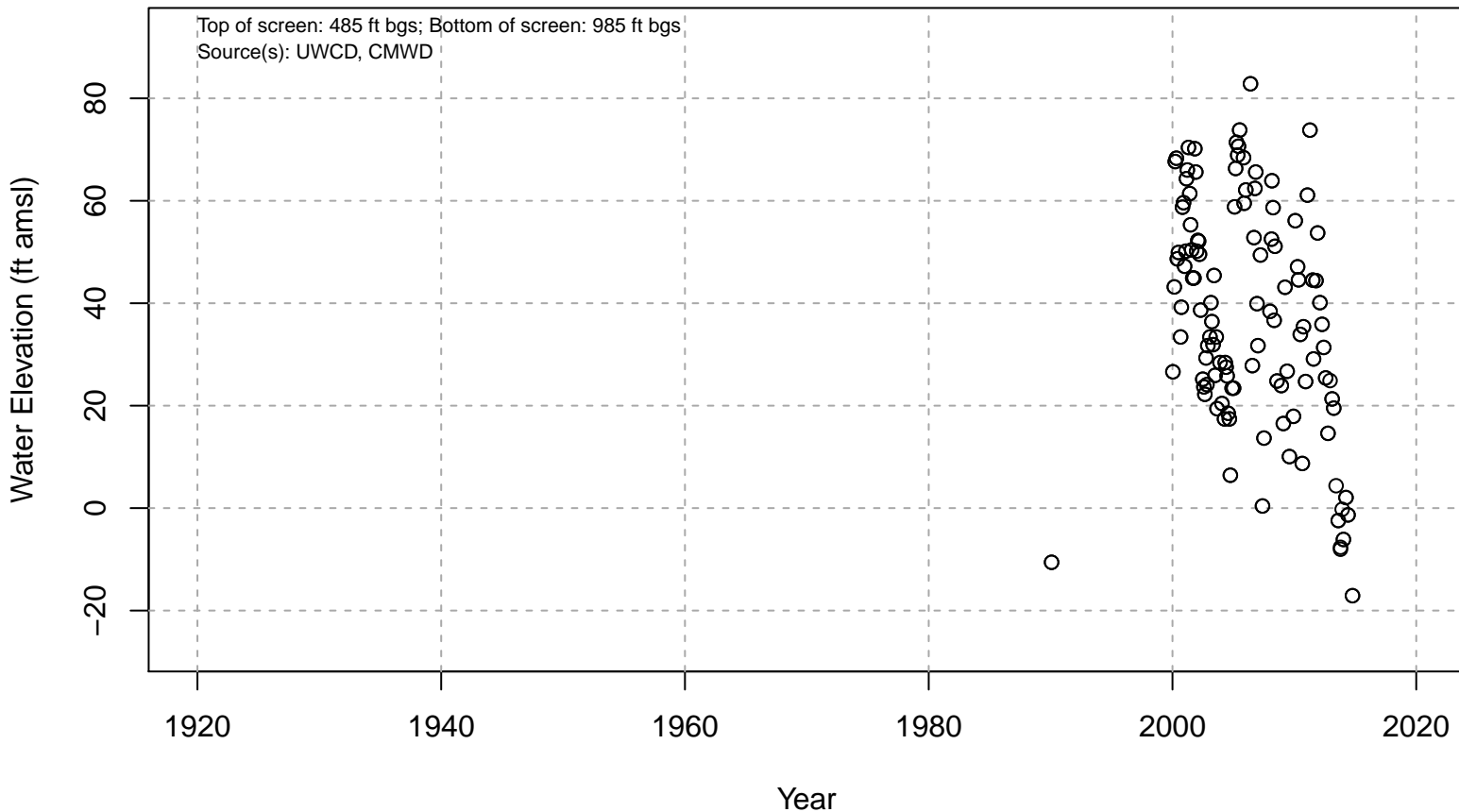
02N21W07L07S



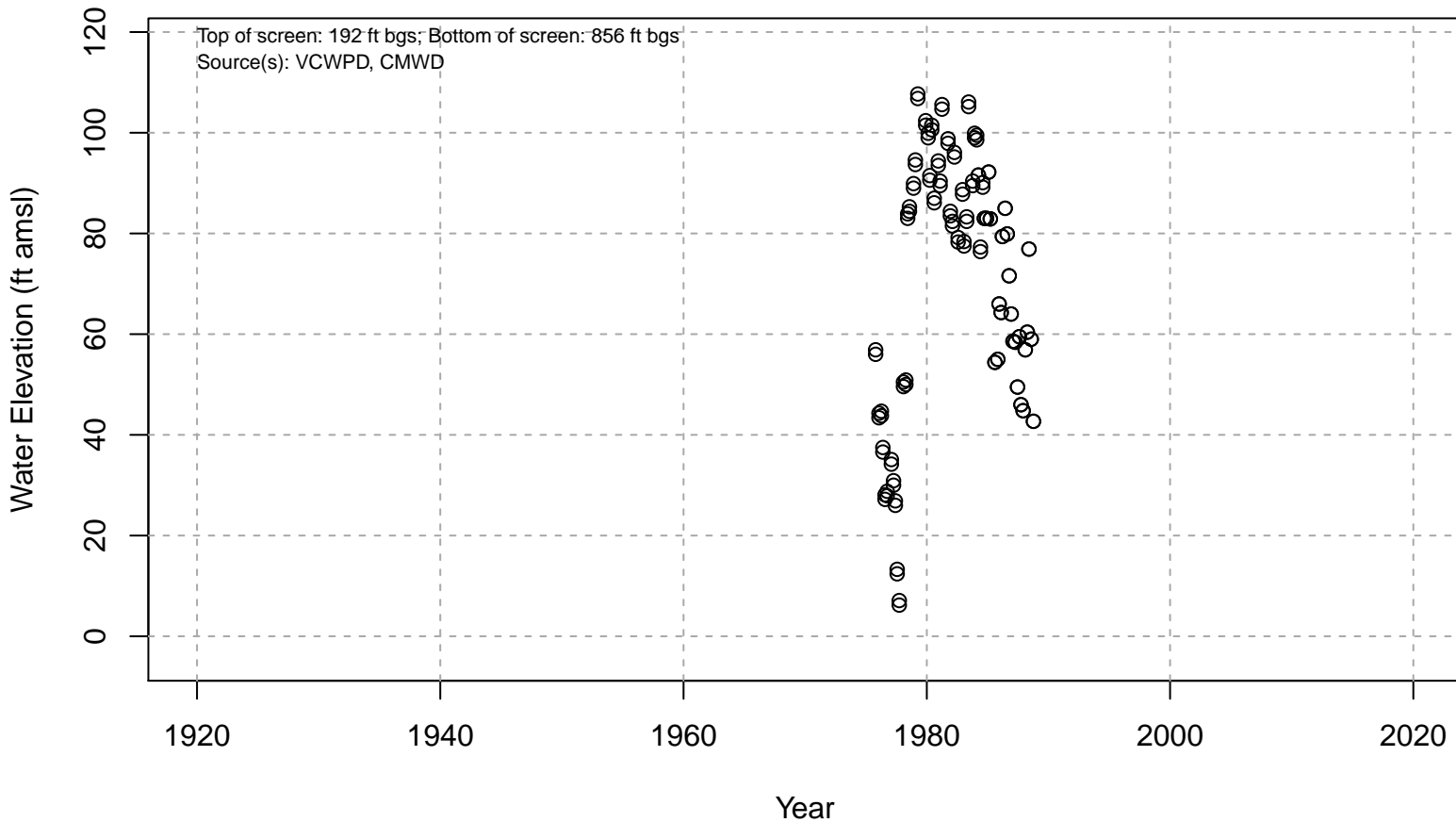
02N21W07M04S



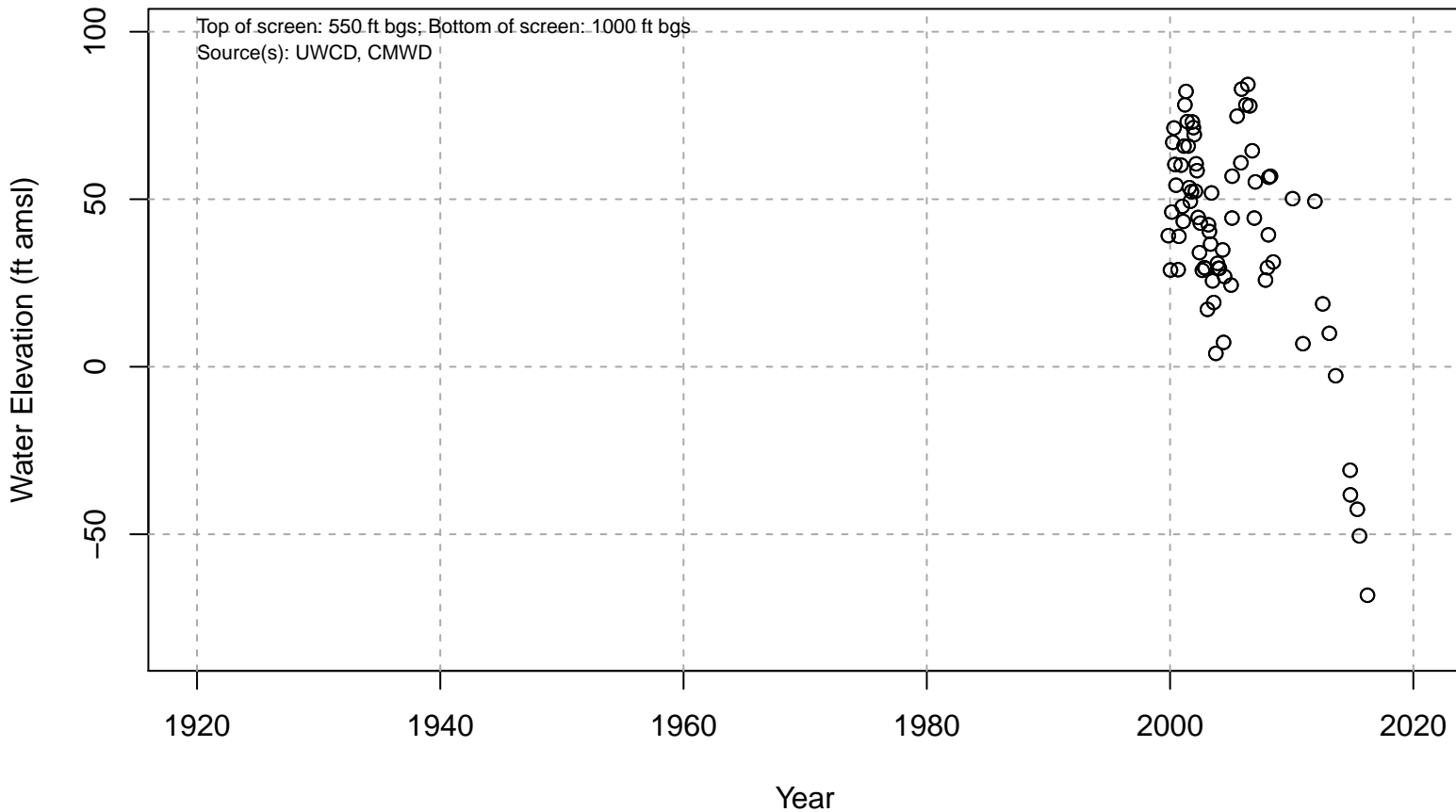
02N21W07N02S



02N21W07P02S

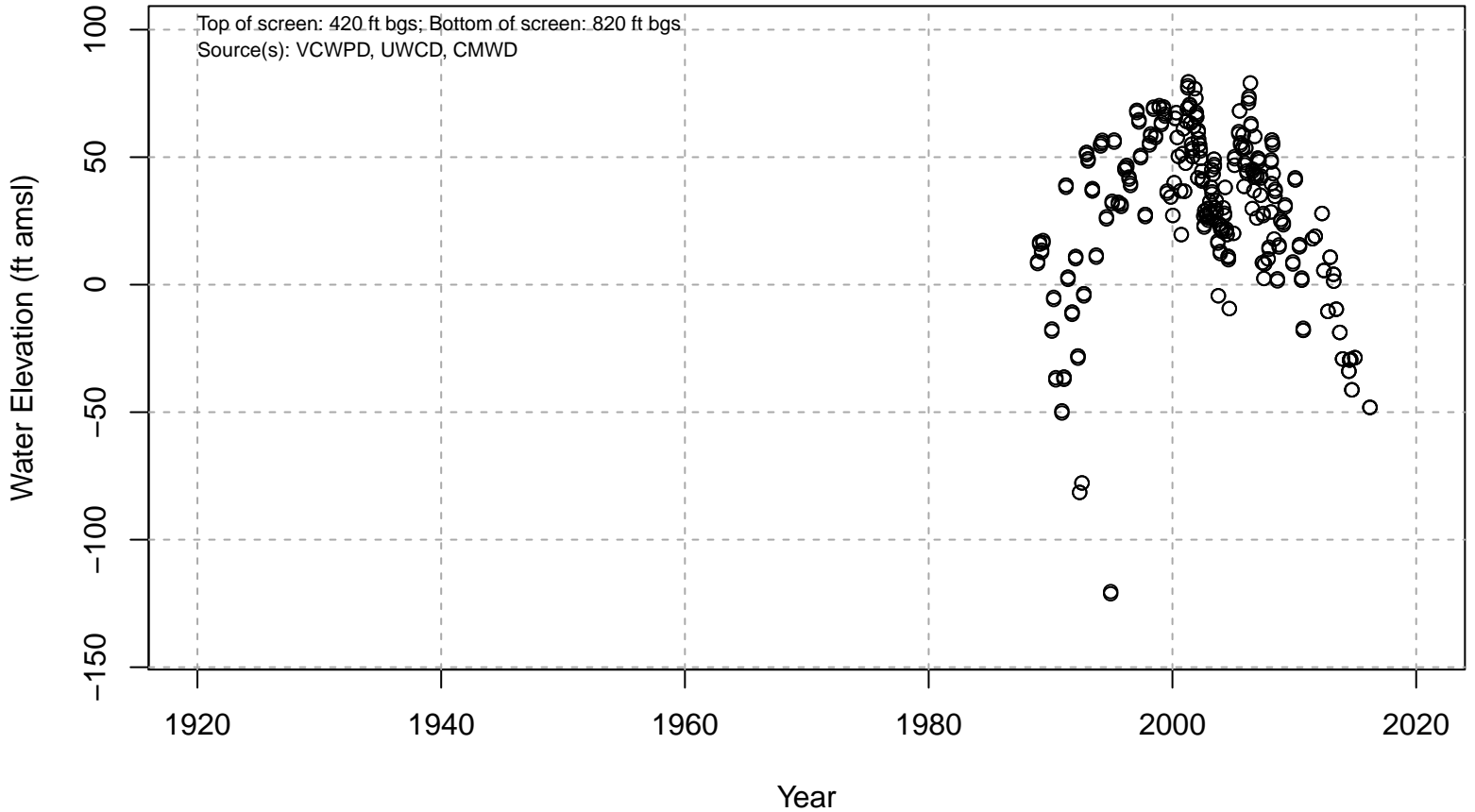


02N21W07P03S

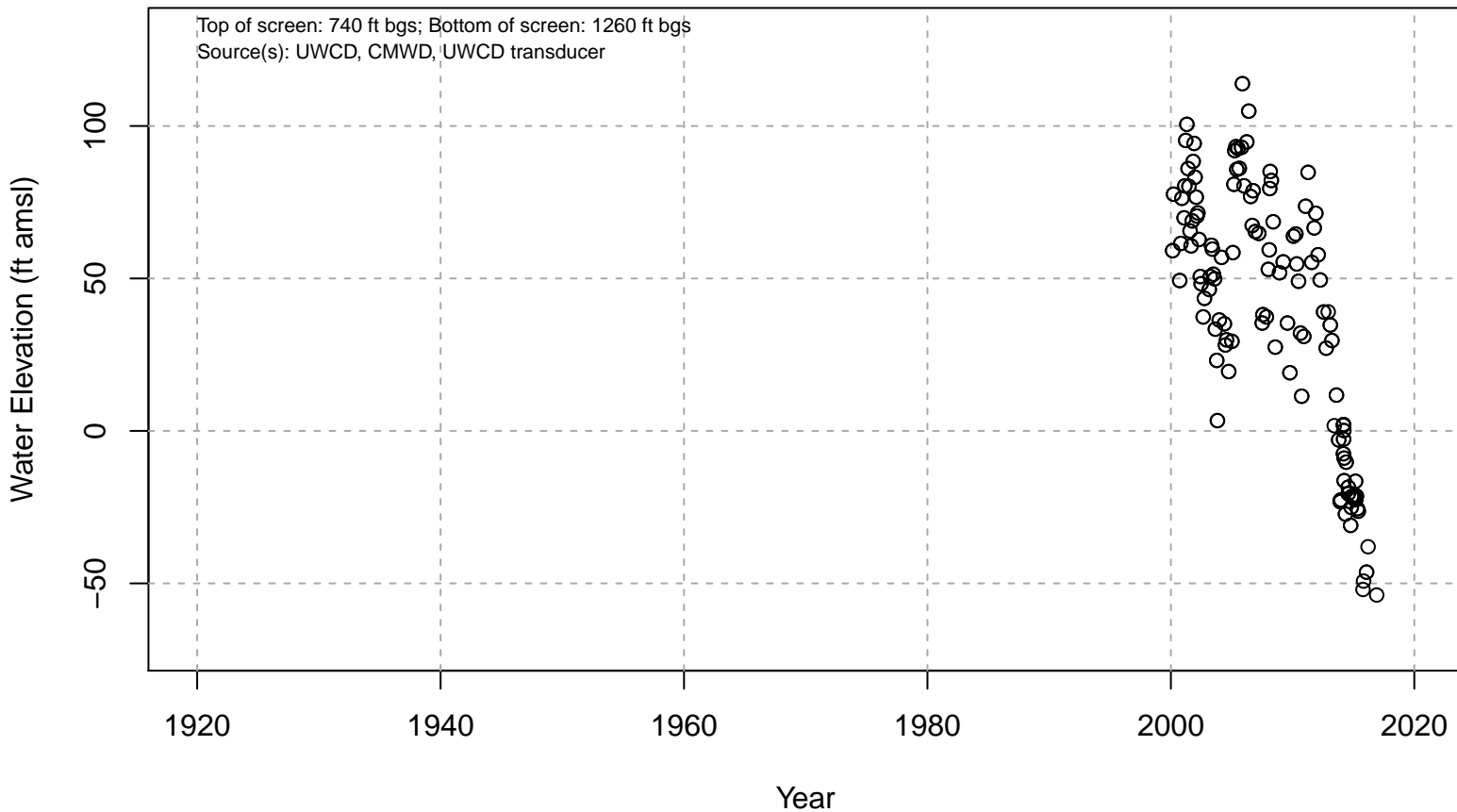


Basin: Oxnard; Screened Aquifer: Multiple; Screened Aquifer System: LAS

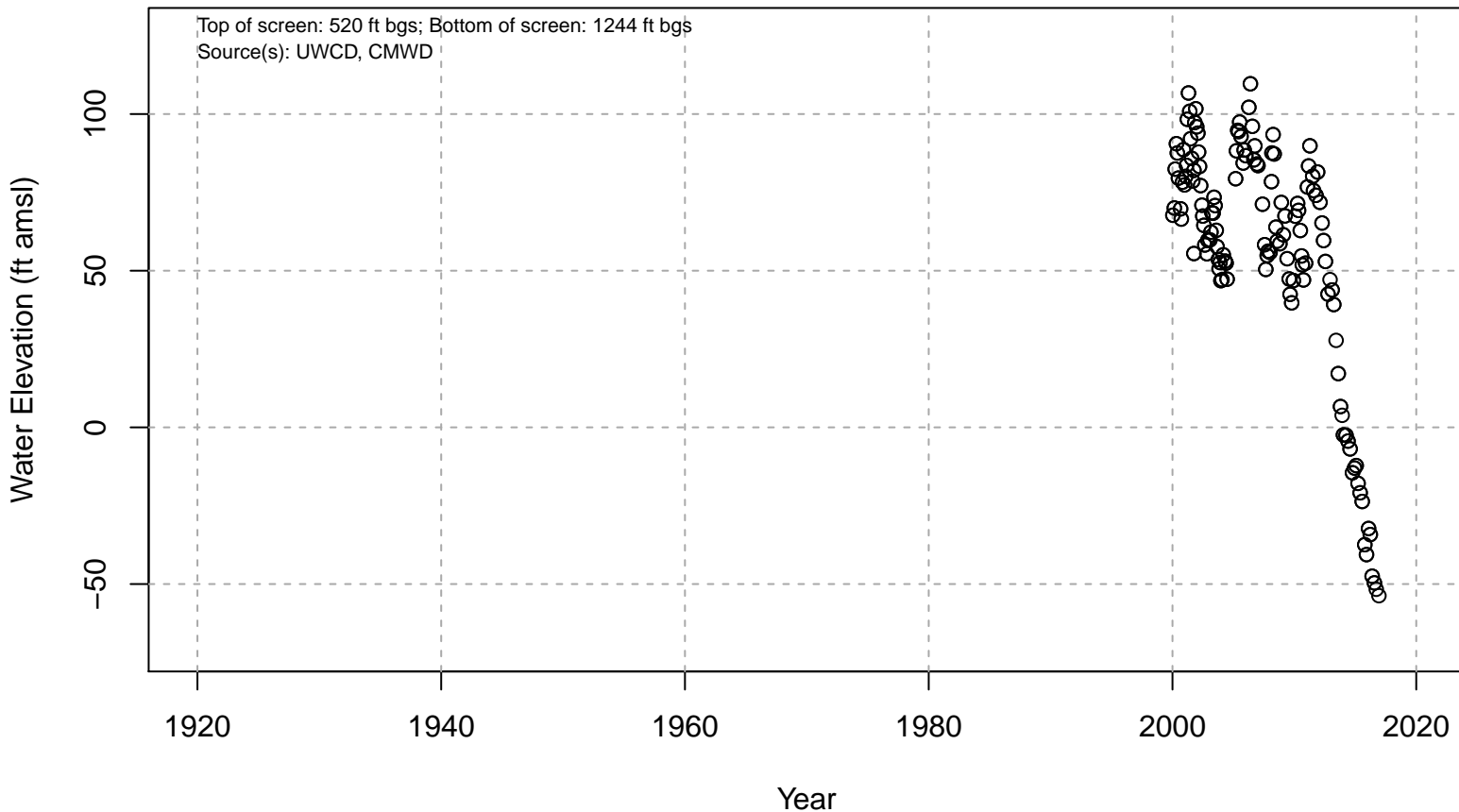
02N21W07P04S



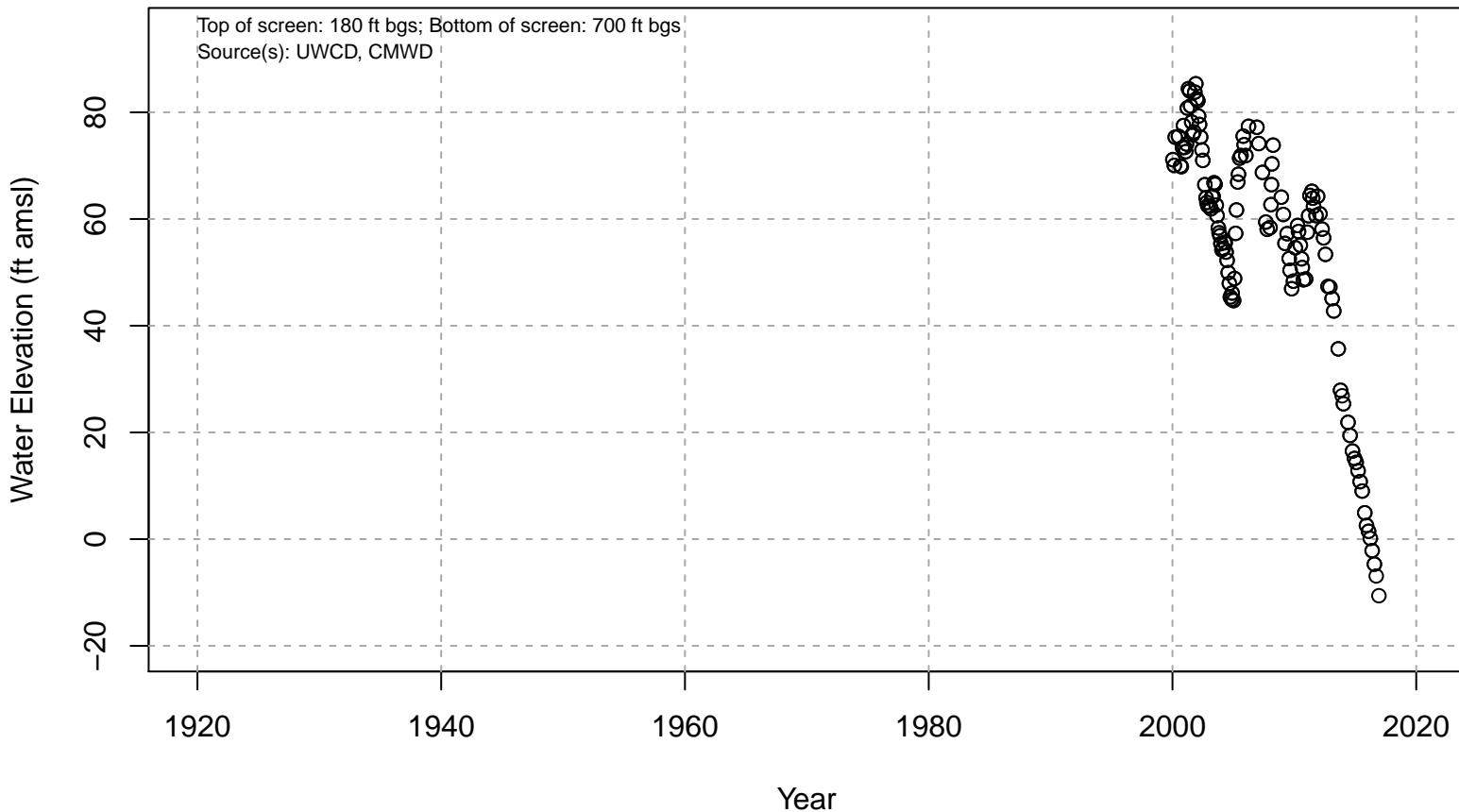
02N21W07Q01S



02N21W07R01S

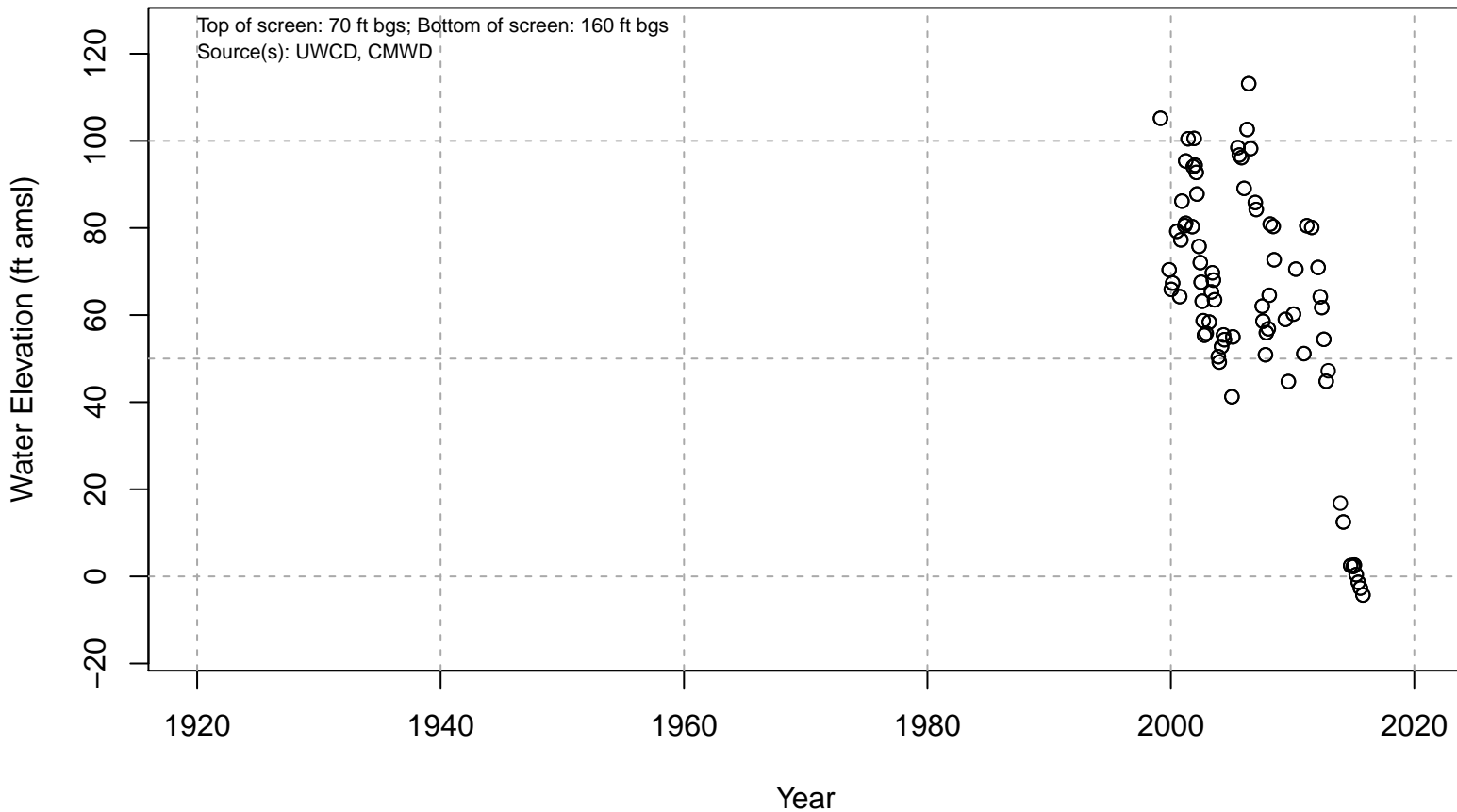


02N21W08D01S



Basin: Oxnard; Screened Aquifer: Multiple; Screened Aquifer System: Undesignated

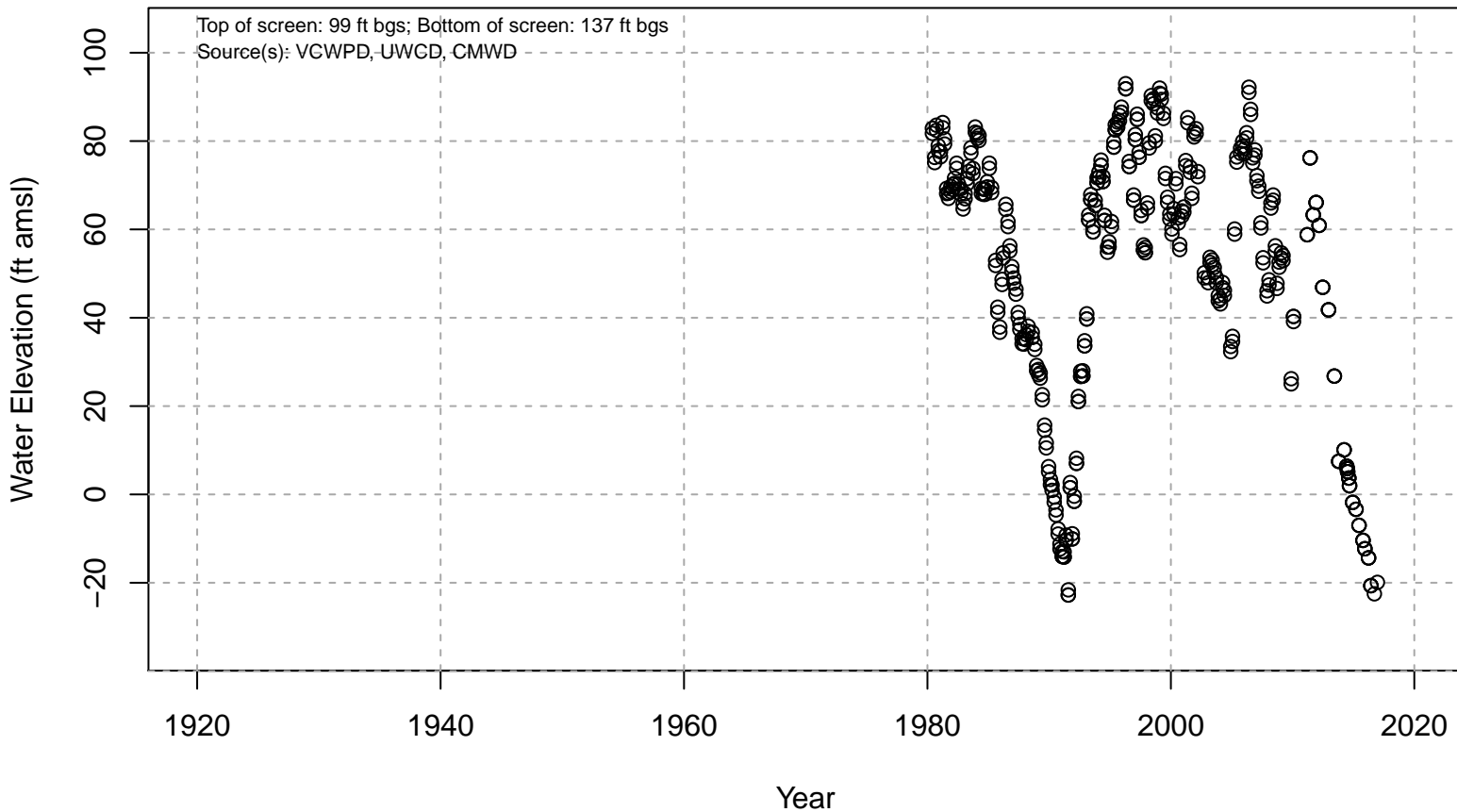
02N21W18B01S



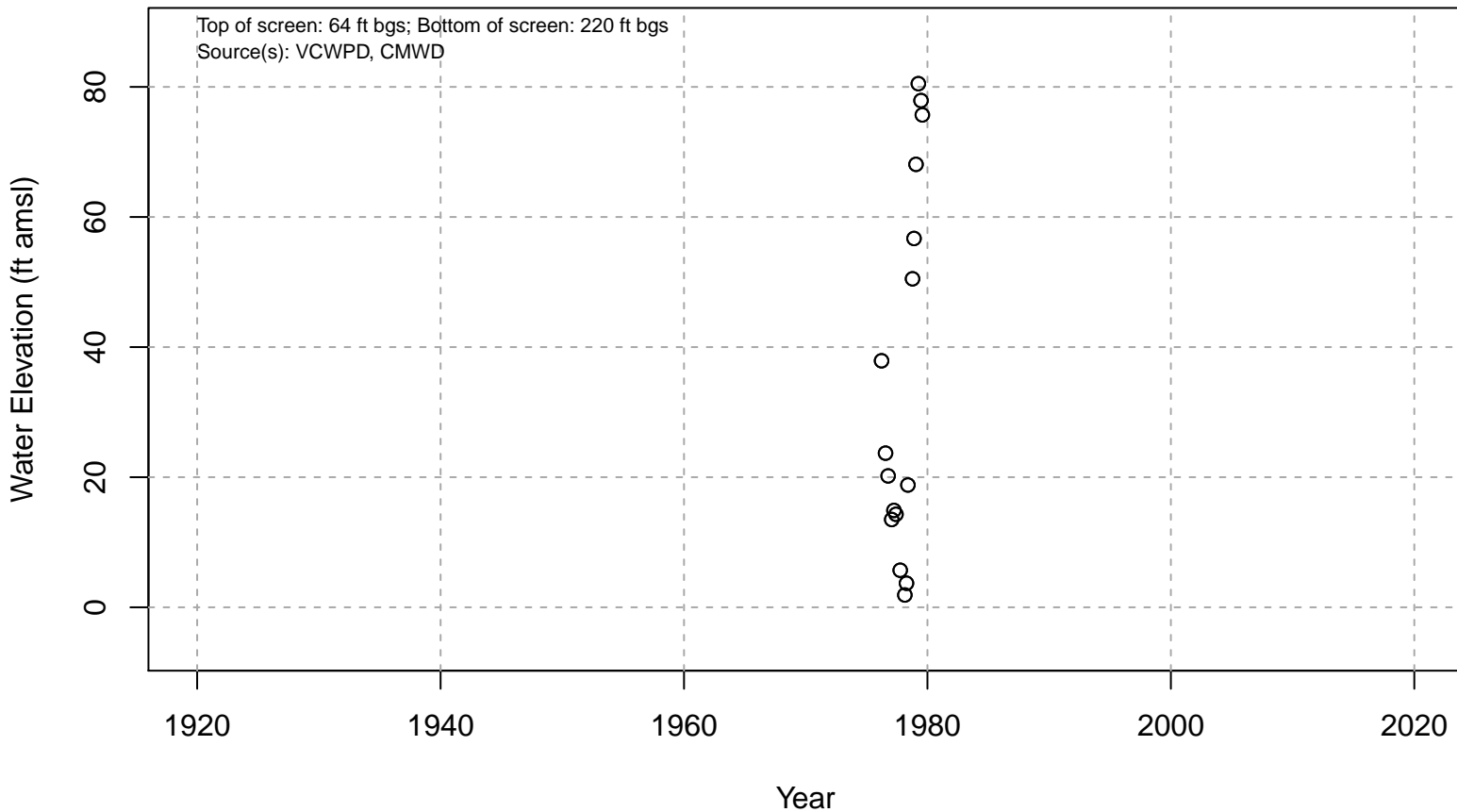
02N21W19A03S



02N21W19B02S

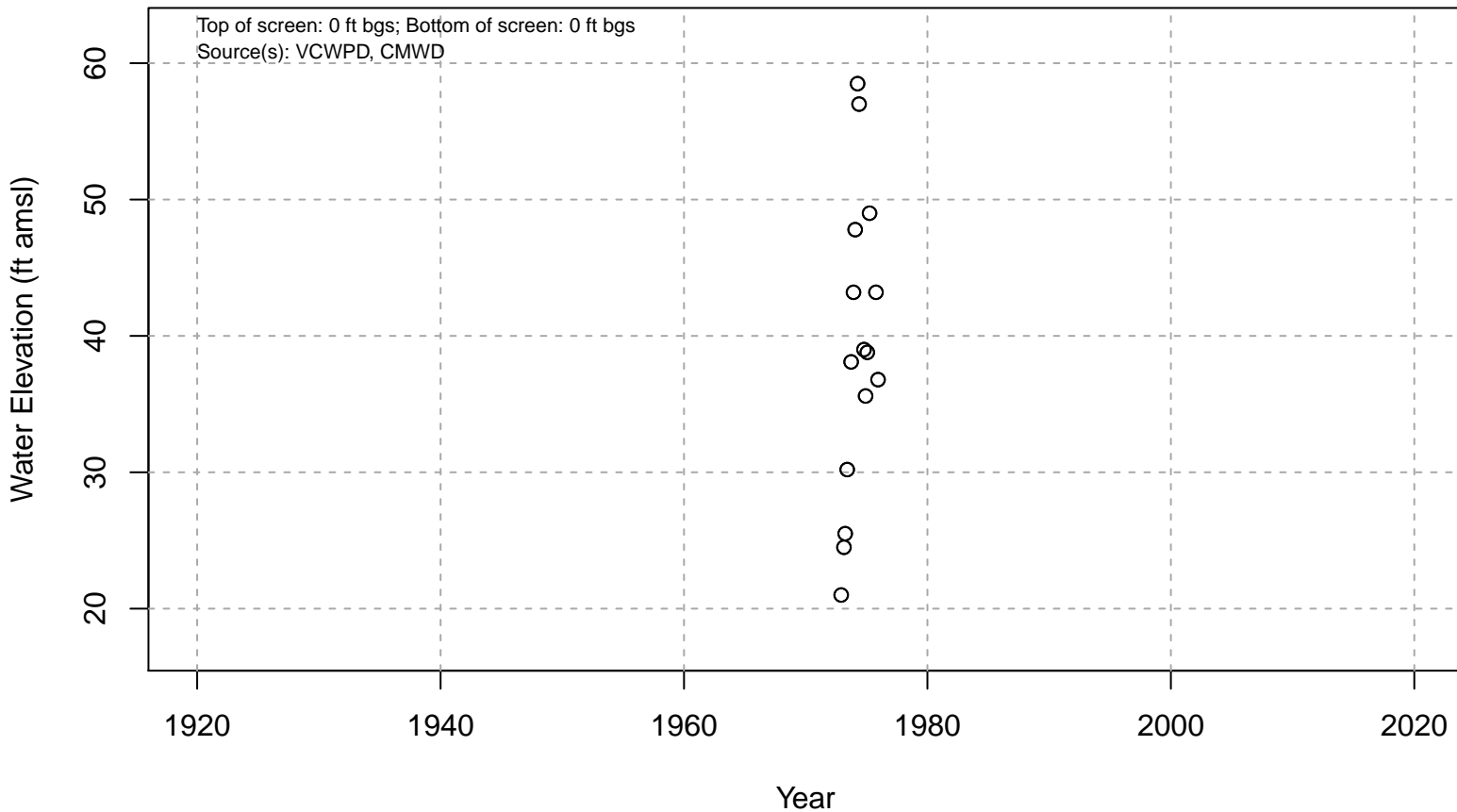


02N21W19G01S



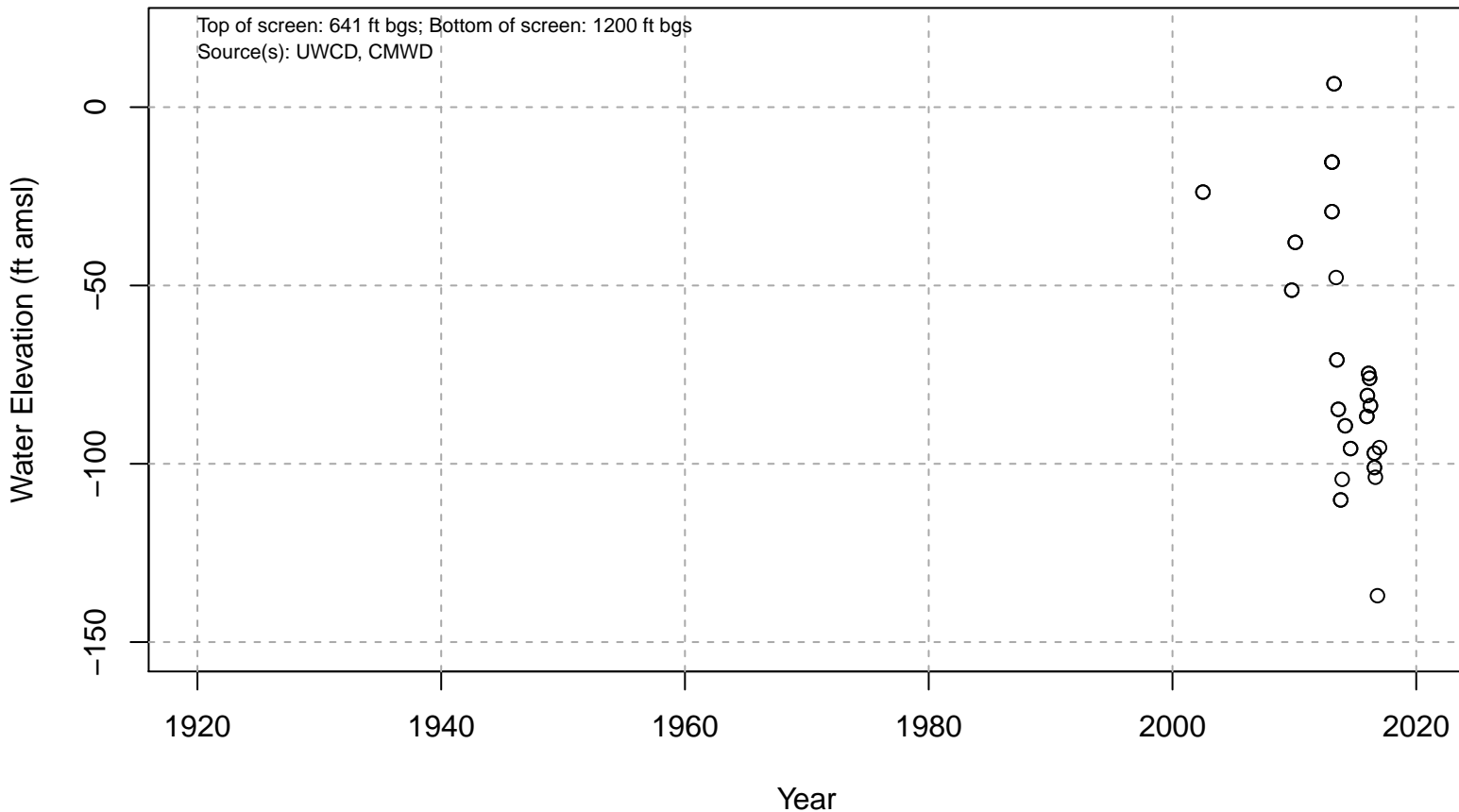
Basin: Oxnard; Screened Aquifer: Undesignated; Screened Aquifer System: UAS

02N21W19L01S



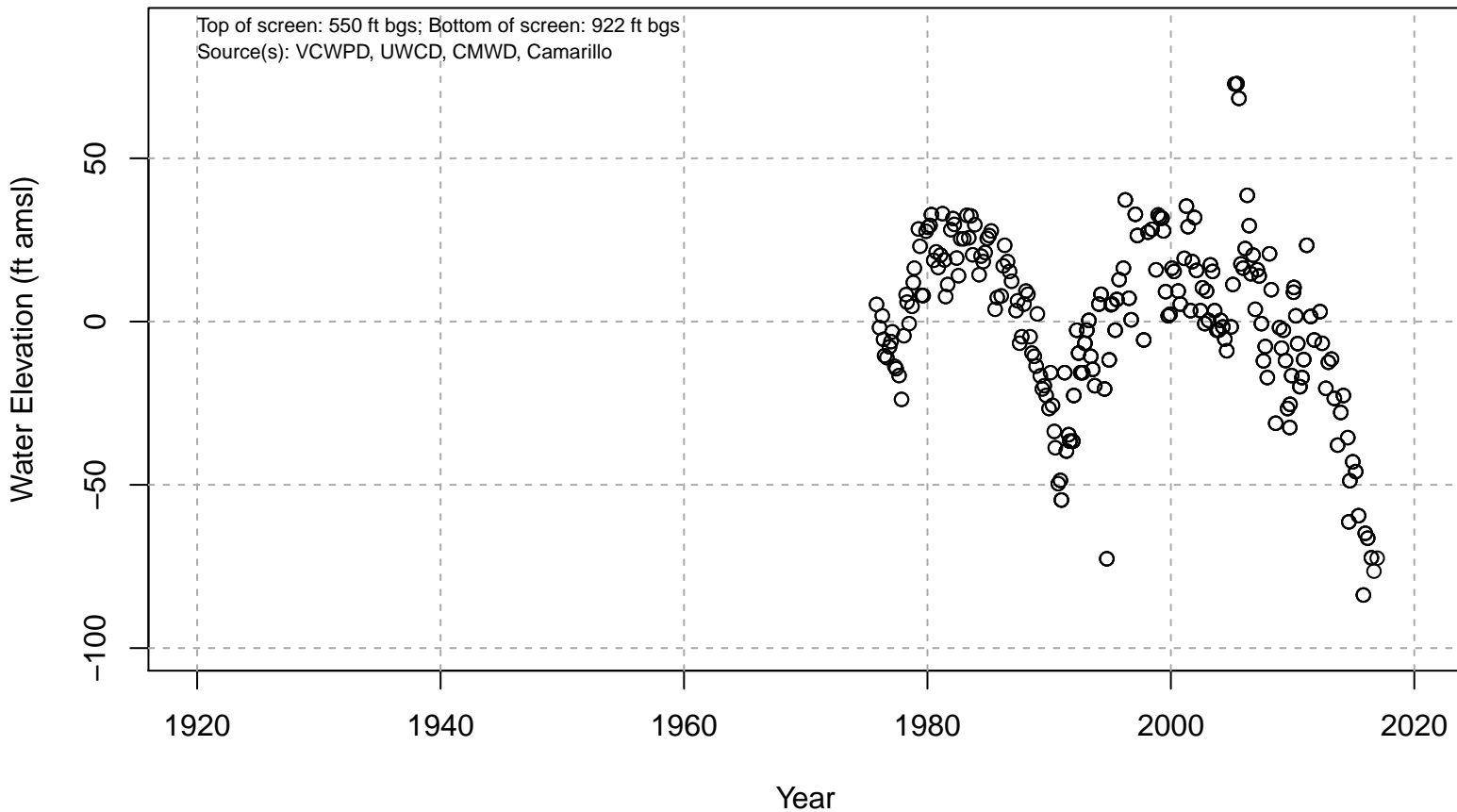
Basin: Oxnard; Screened Aquifer: Undesignated; Screened Aquifer System: UAS

02N21W19P01S

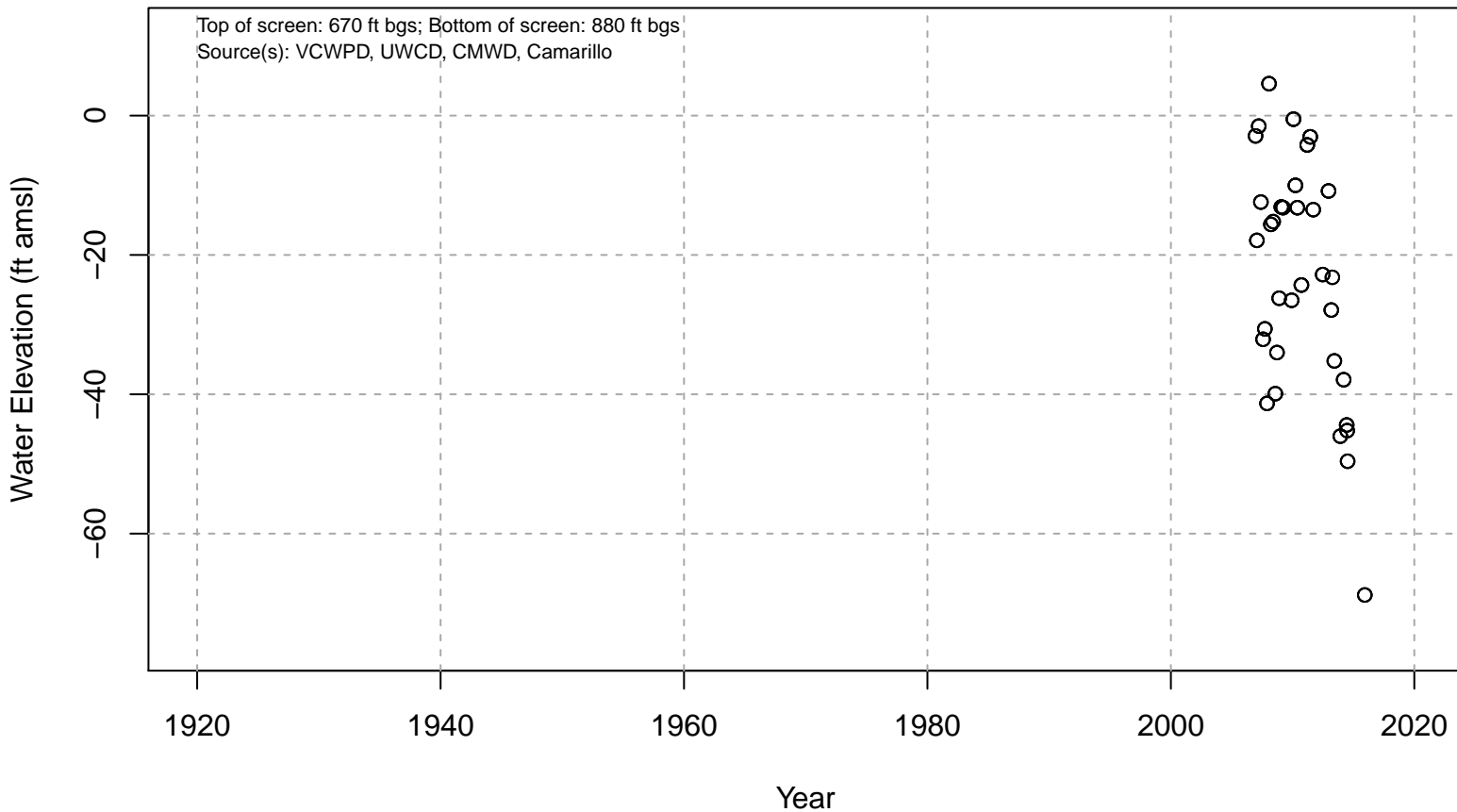


Basin: Oxnard; Screened Aquifer: Multiple; Screened Aquifer System: LAS

02N21W20F02S

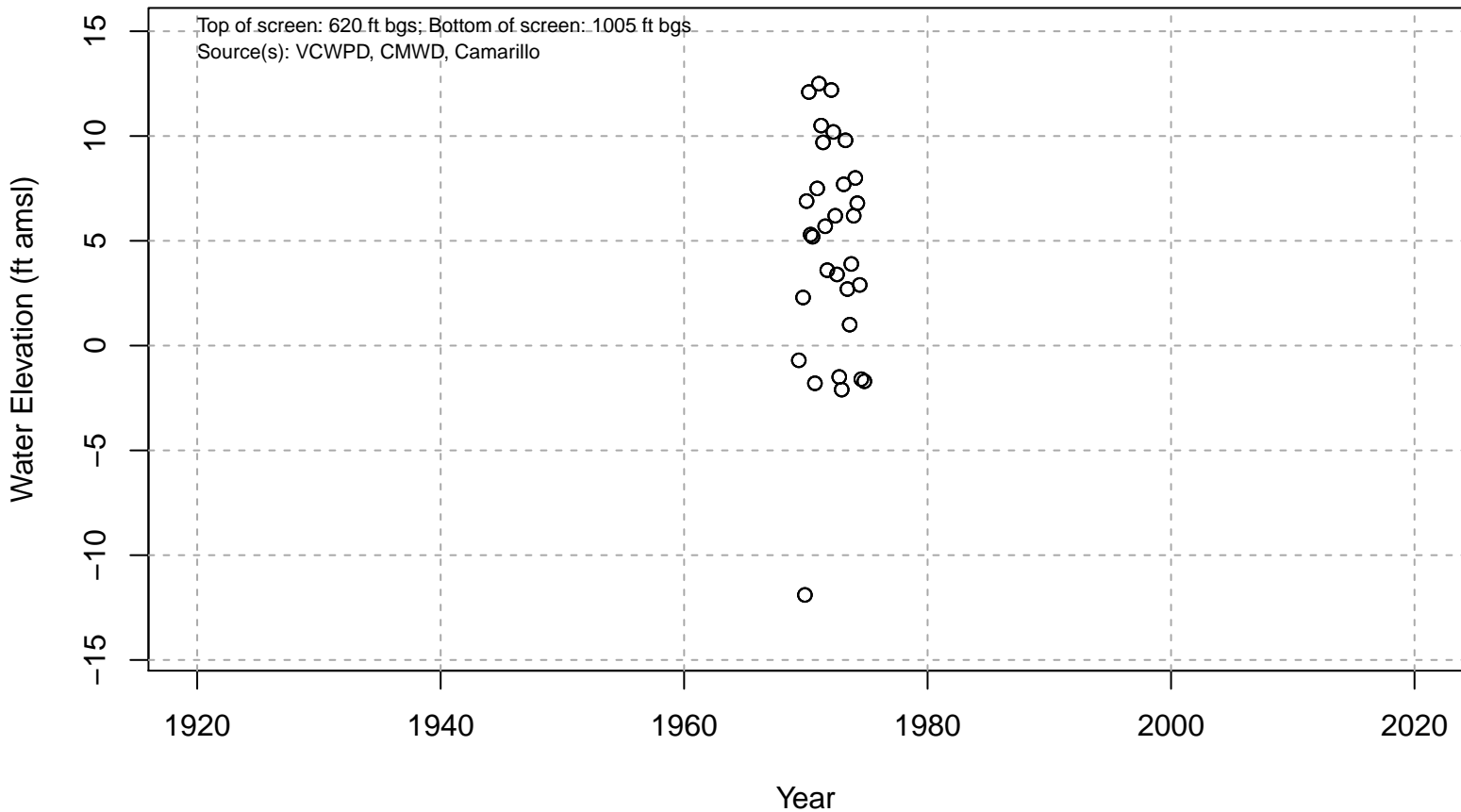


02N21W20M06S



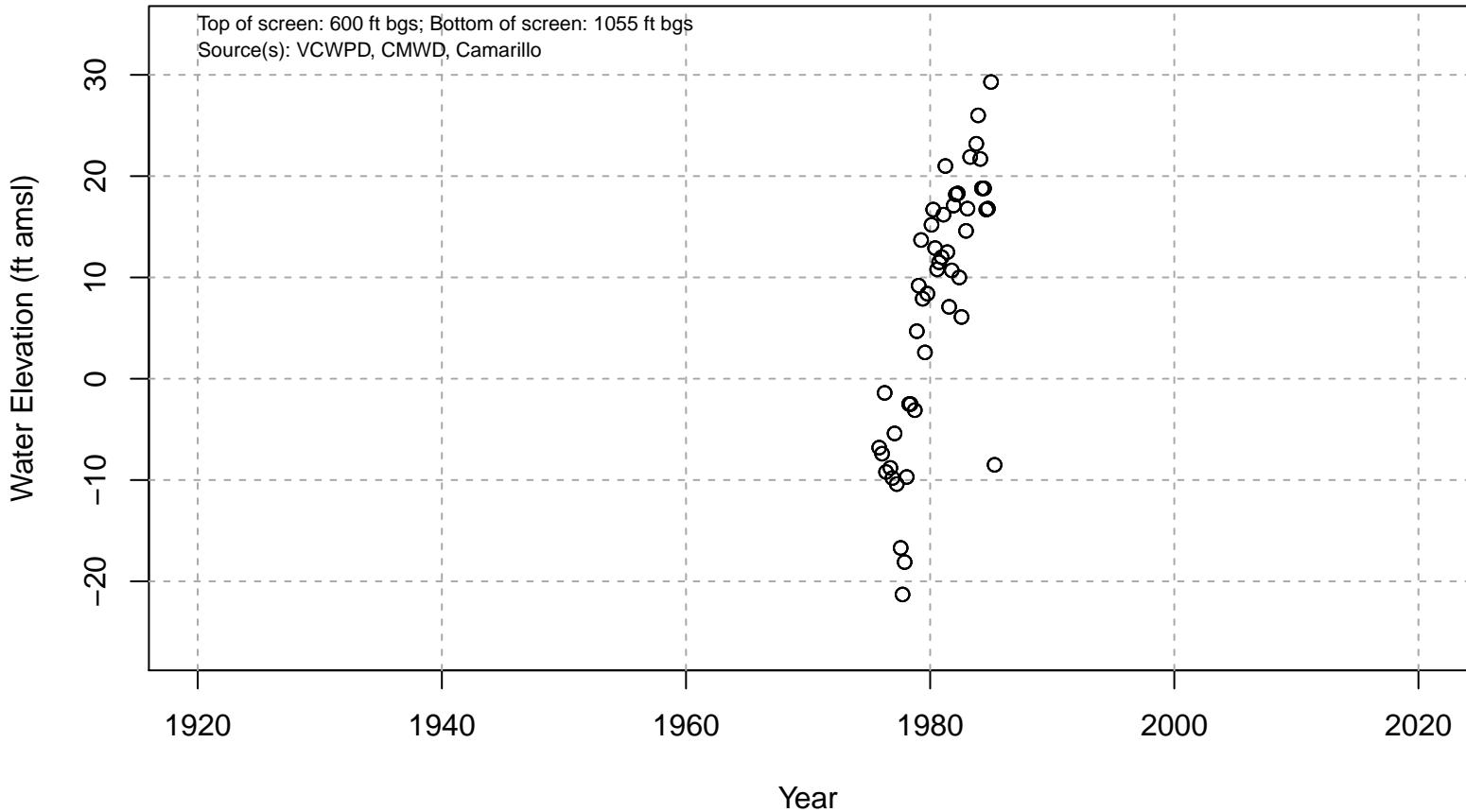
Basin: Oxnard; Screened Aquifer: Multiple; Screened Aquifer System: LAS

02N21W20Q03S

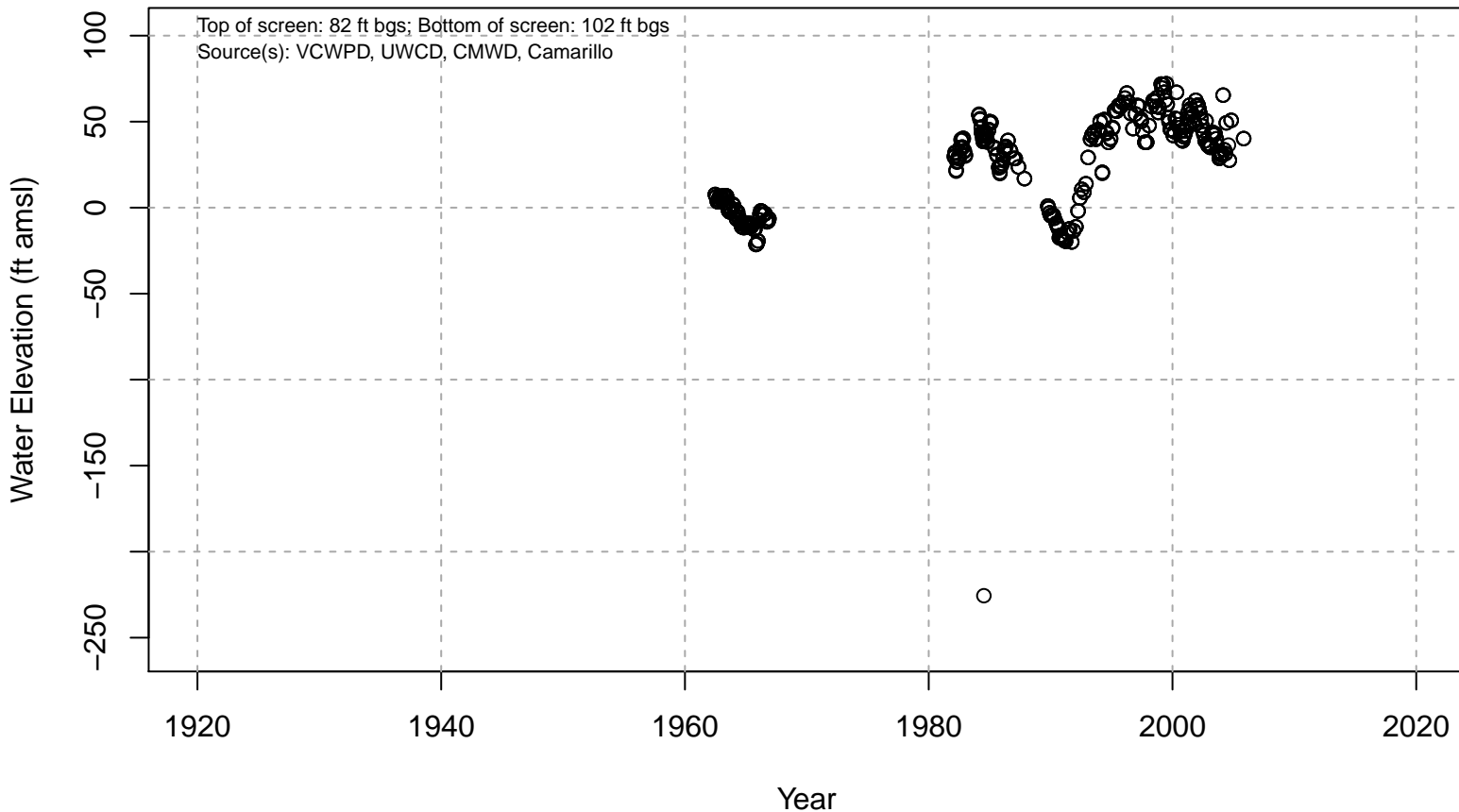


Basin: Oxnard; Screened Aquifer: Undesignated; Screened Aquifer System: Undesignated

02N21W20Q04S

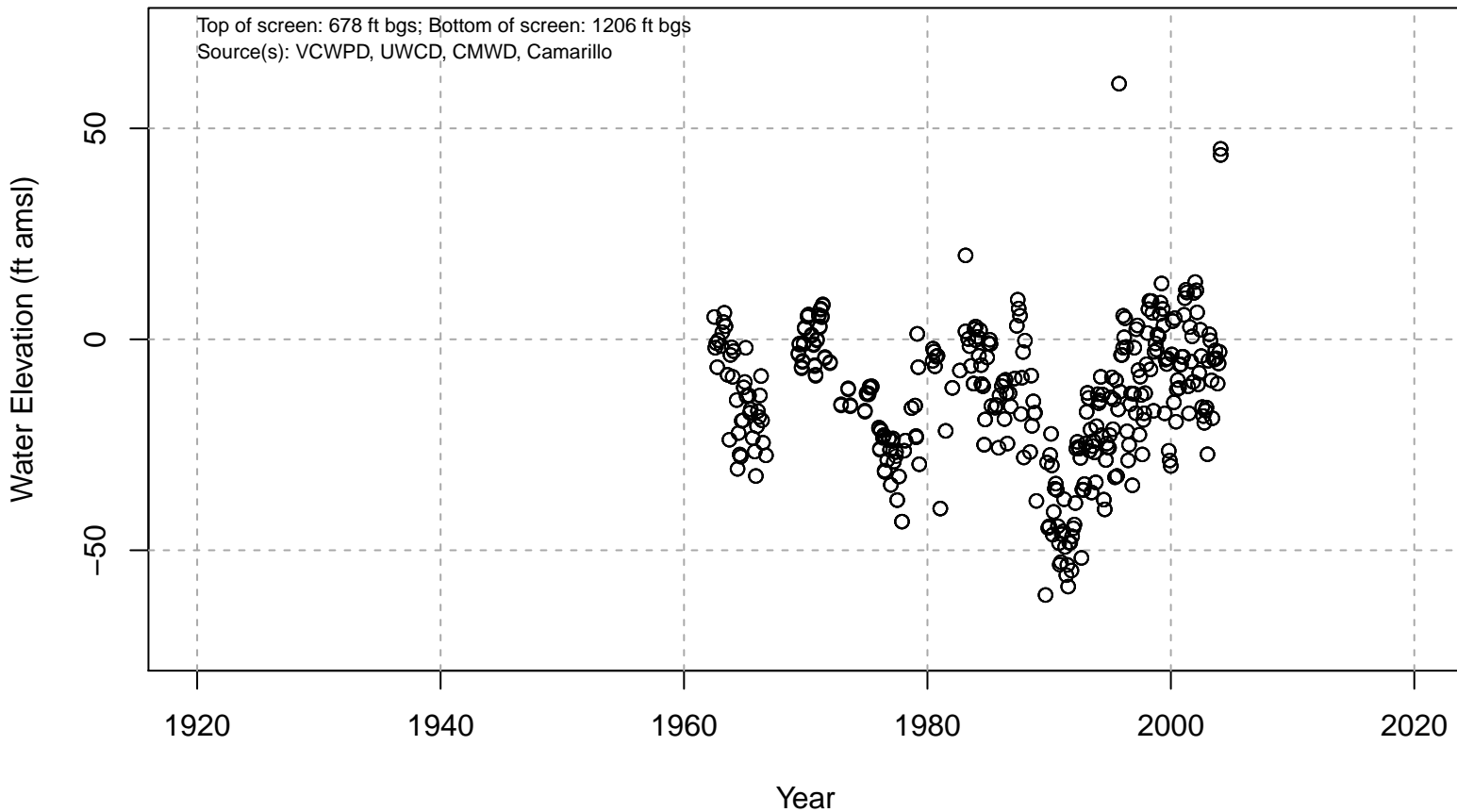


02N21W29L02S

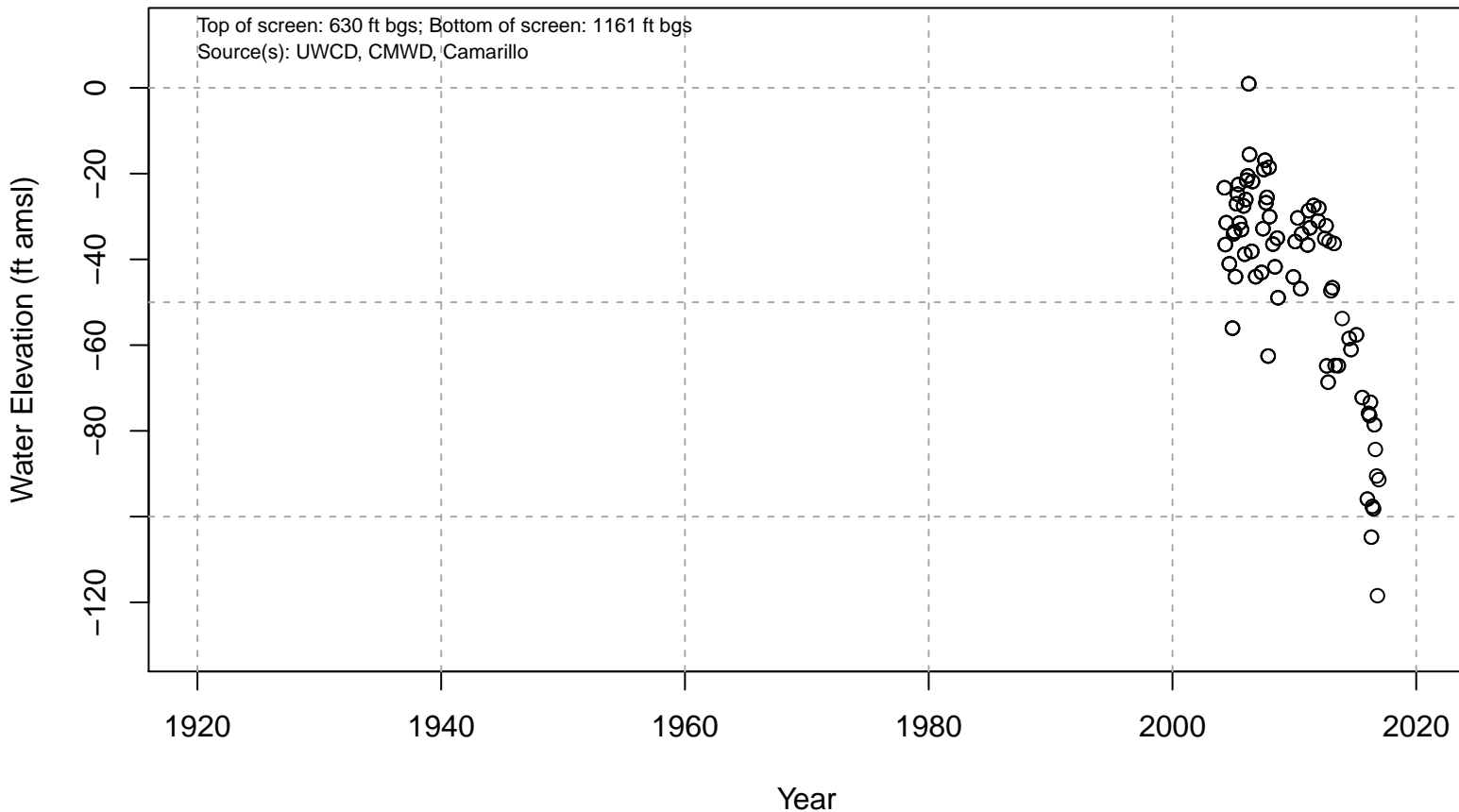


Basin: Oxnard; Screened Aquifer: Oxnard; Screened Aquifer System: UAS

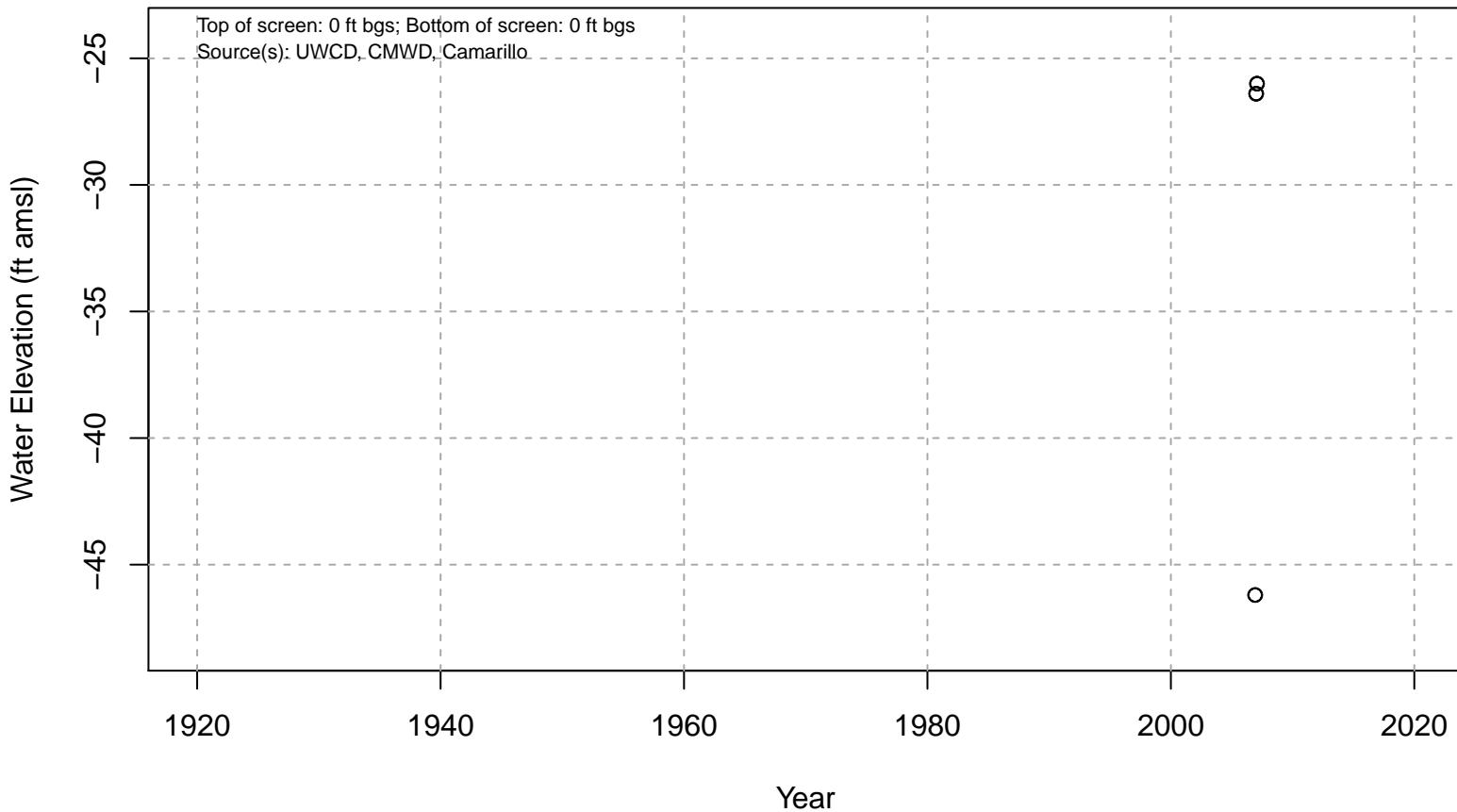
02N21W29L03S



02N21W29L04S

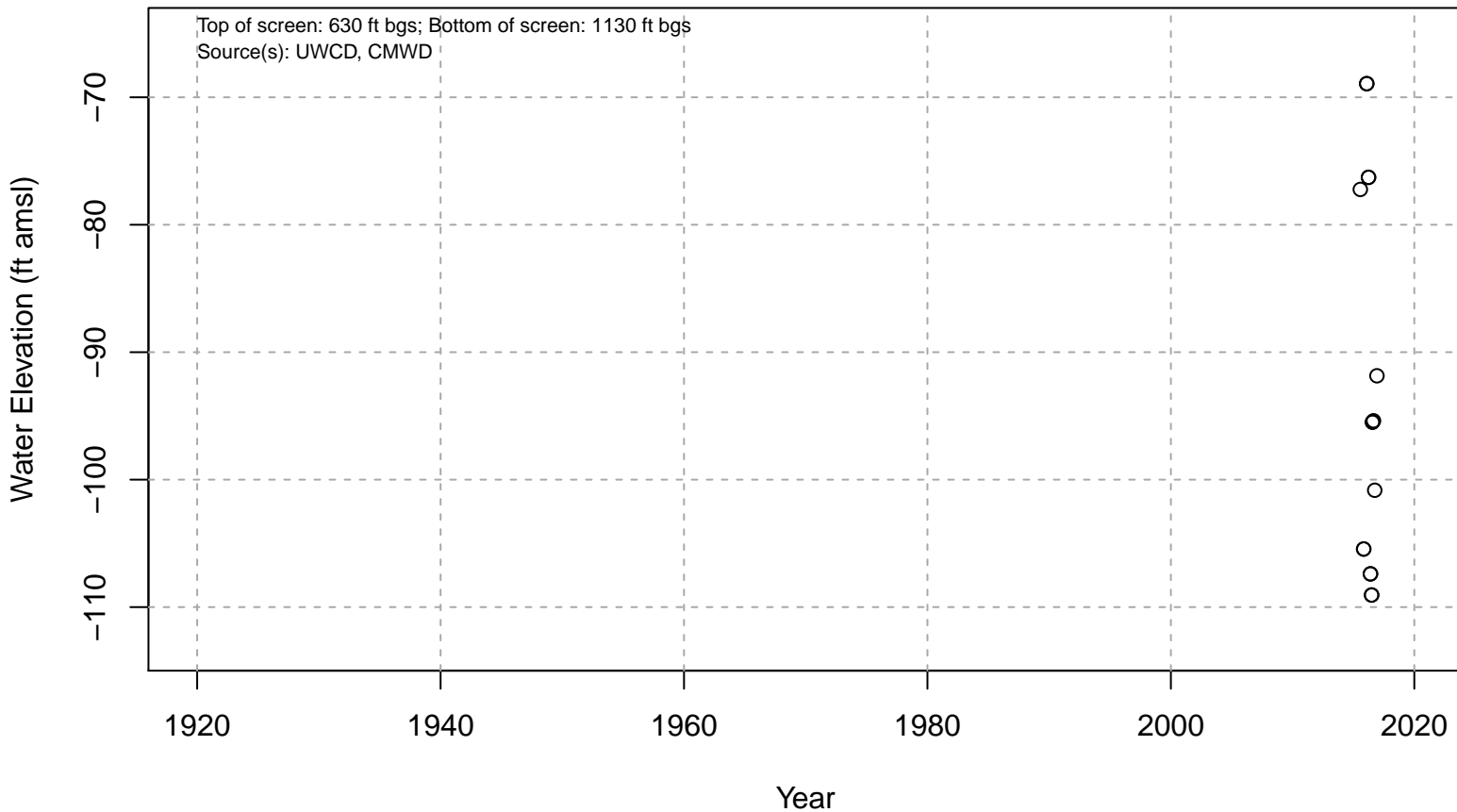


02N21W29L05S



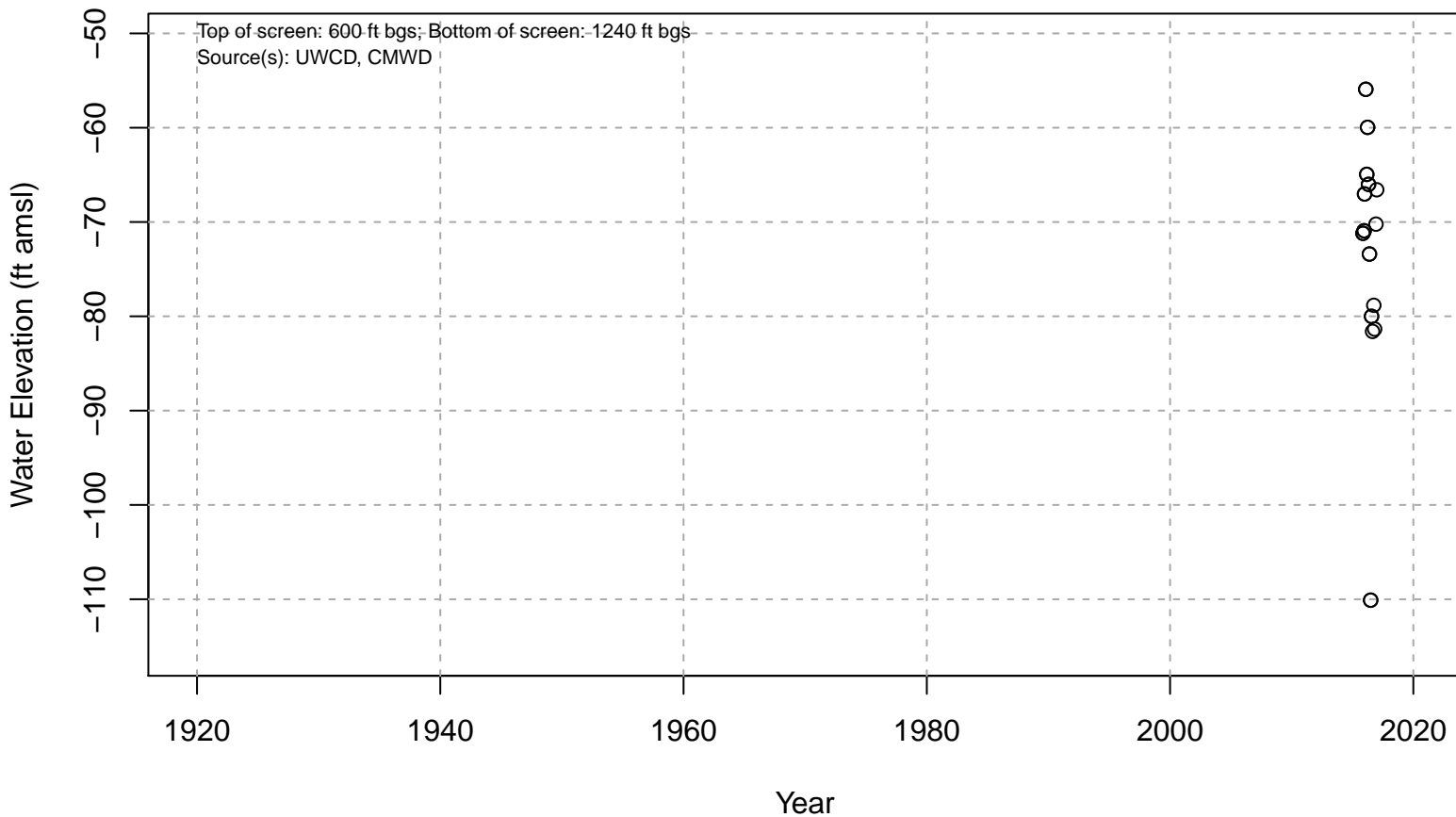
Basin: Oxnard; Screened Aquifer: Unknown; Screened Aquifer System: Undesignated

02N21W29M02S



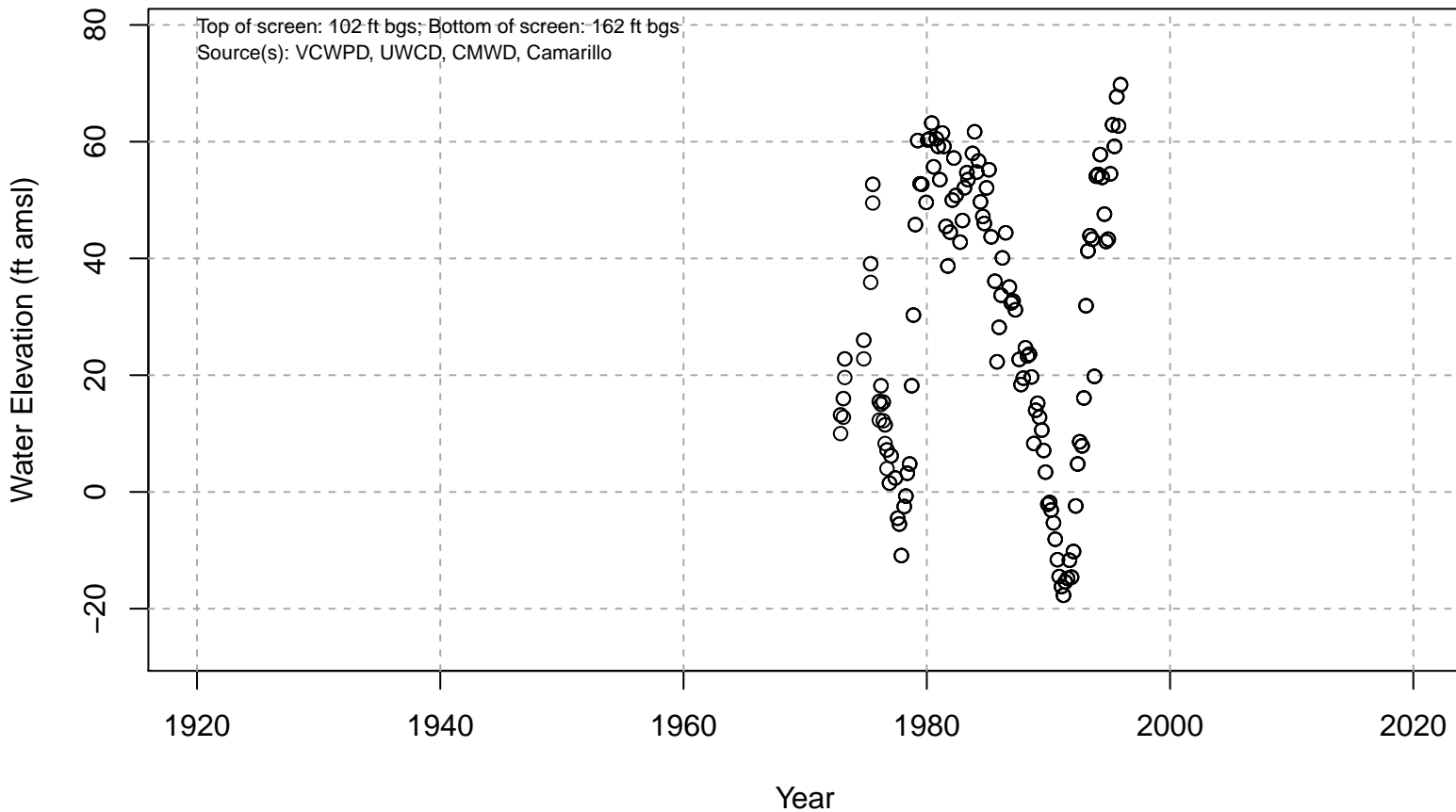
Basin: Oxnard; Screened Aquifer: Undesignated; Screened Aquifer System: Undesignated

02N21W30A01S

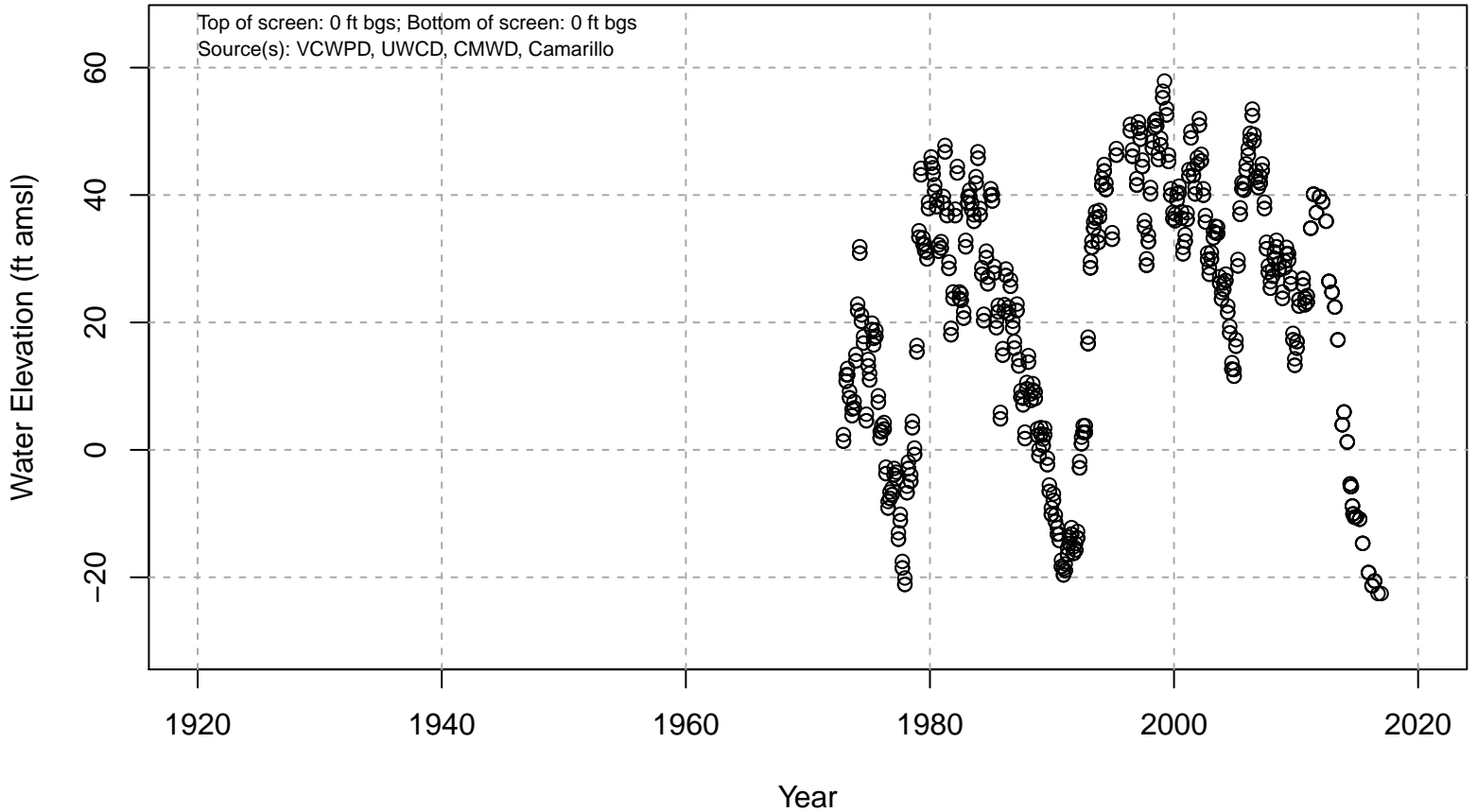


Basin: Oxnard; Screened Aquifer: Undesignated; Screened Aquifer System: LAS

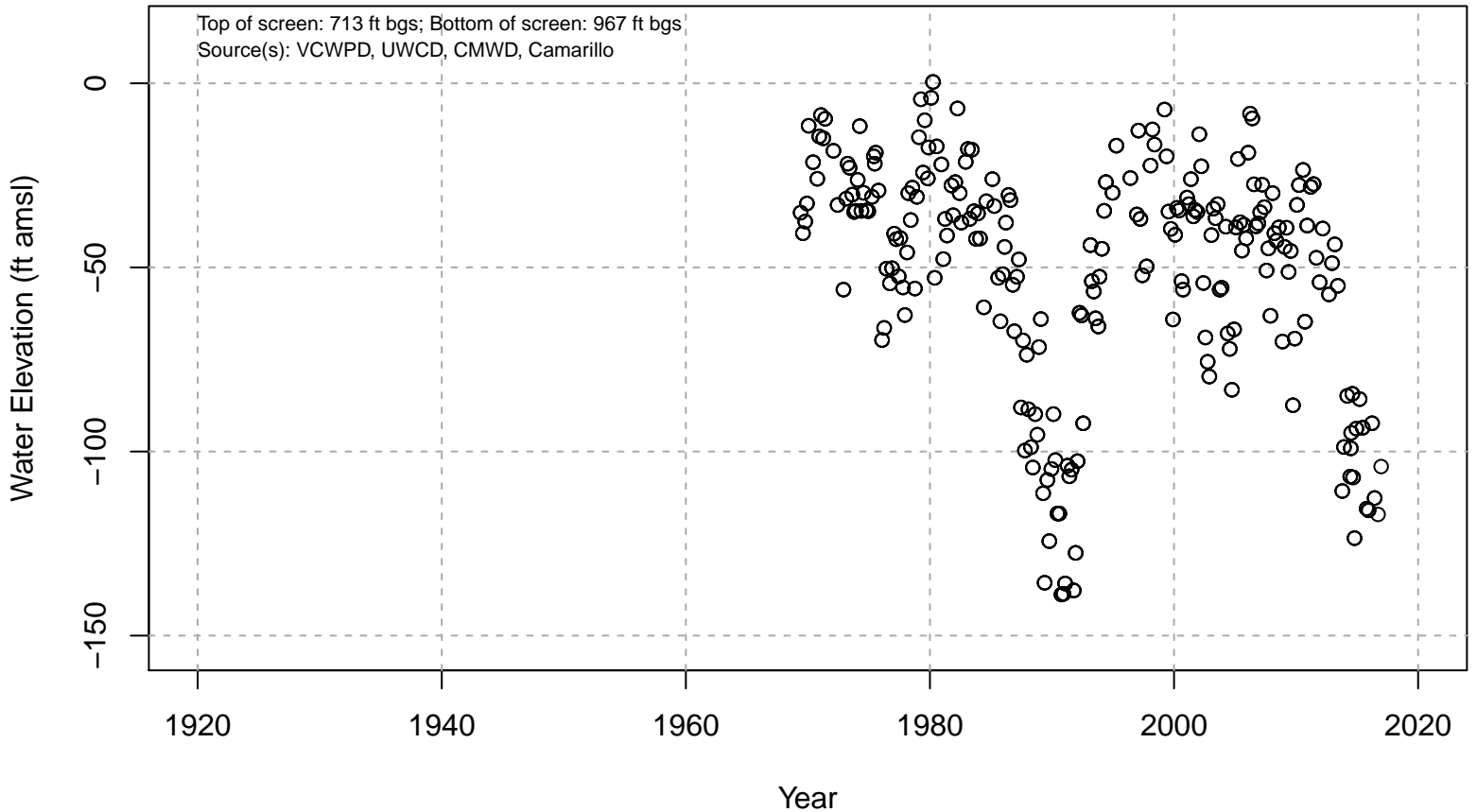
02N21W30P02S



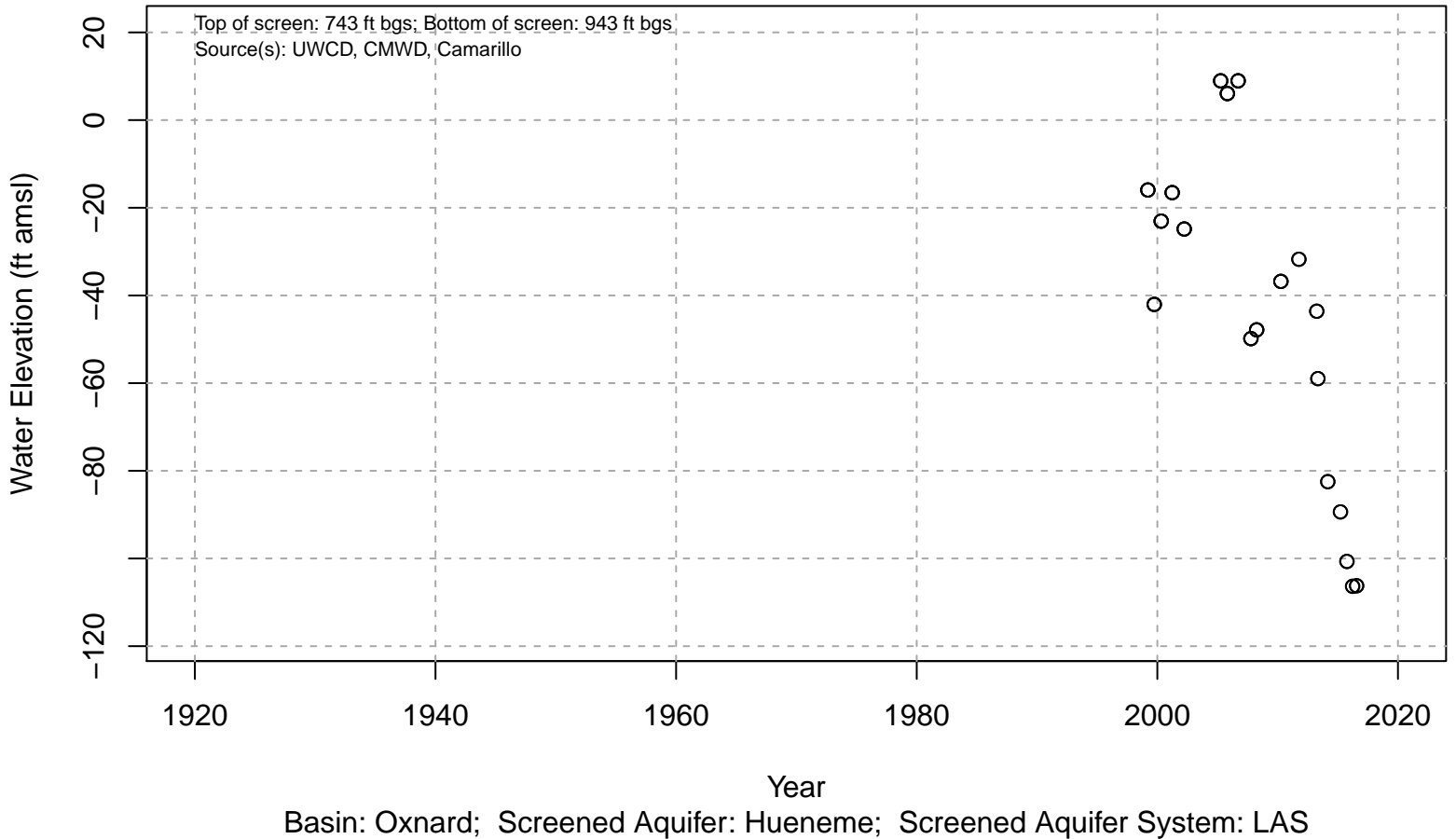
02N21W31P02S



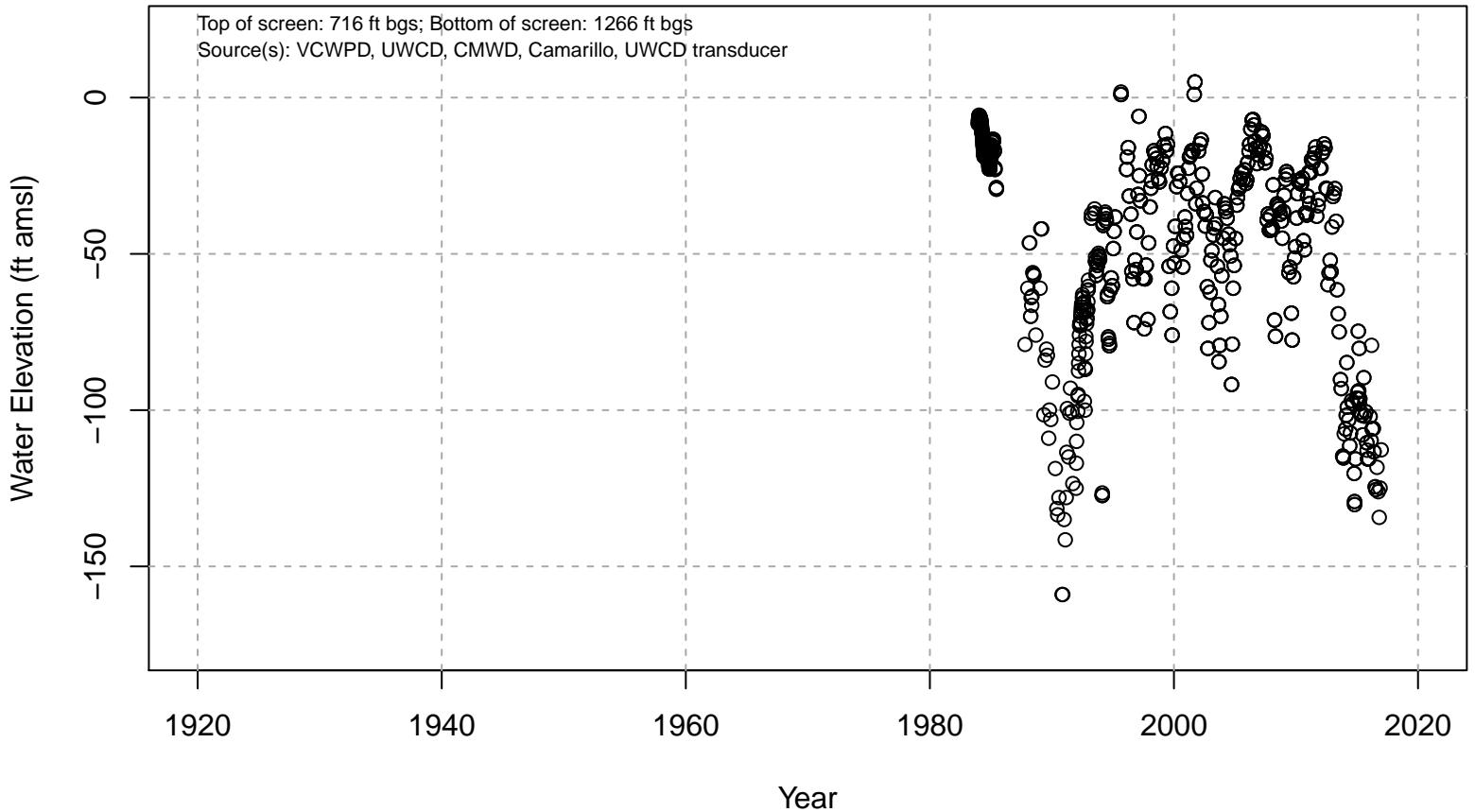
02N21W31P03S



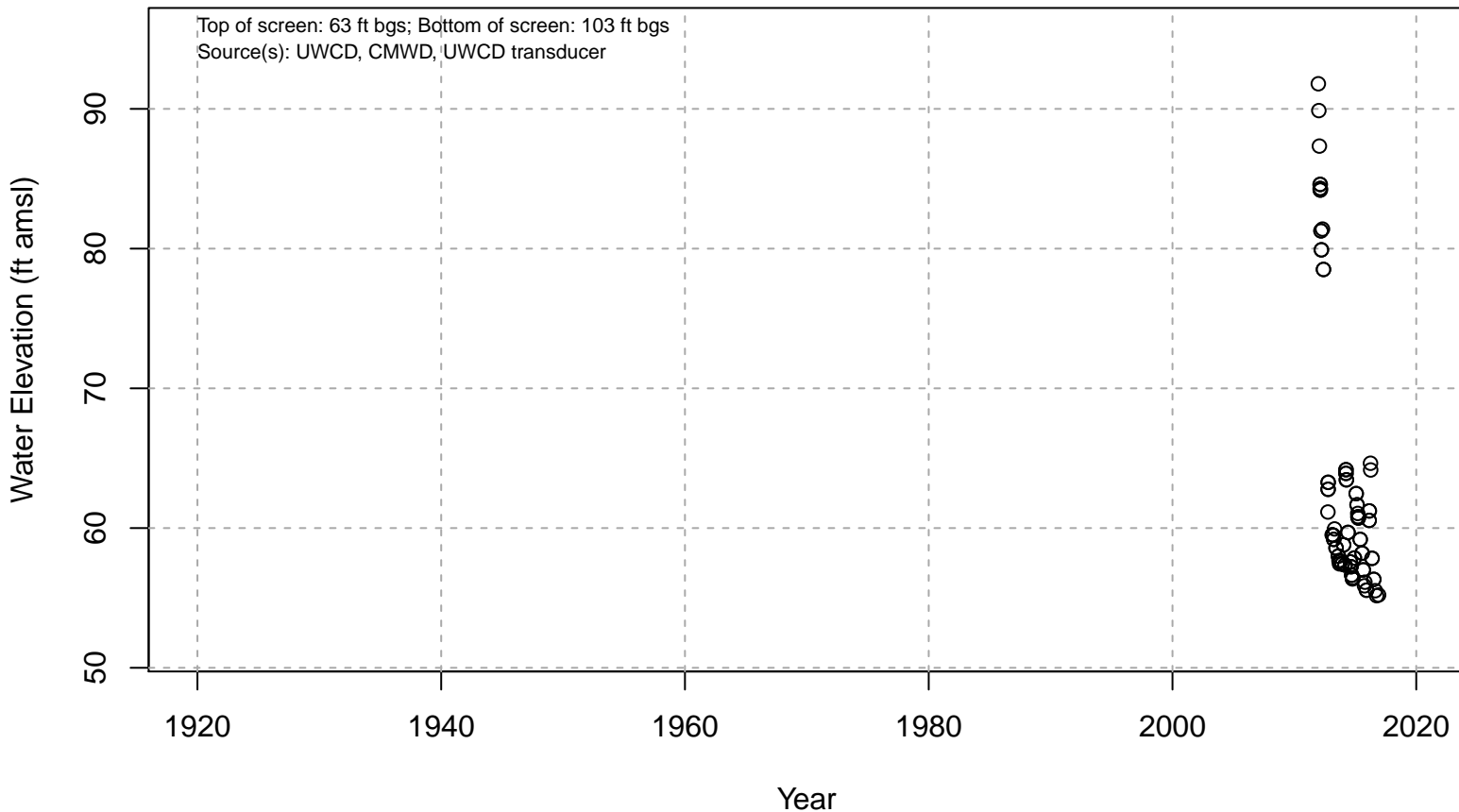
02N21W31P06S



02N21W32E01S

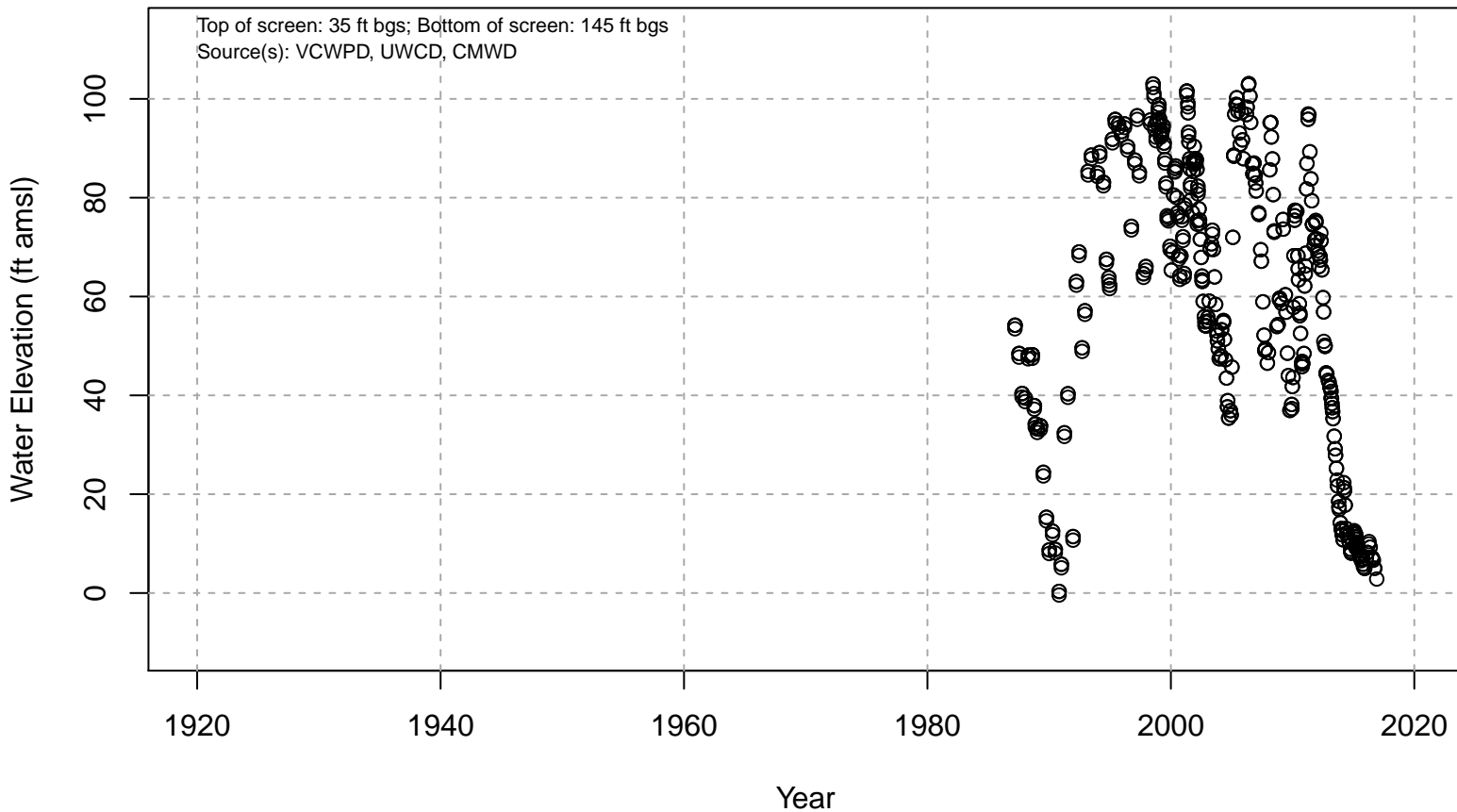


02N22W01R02S

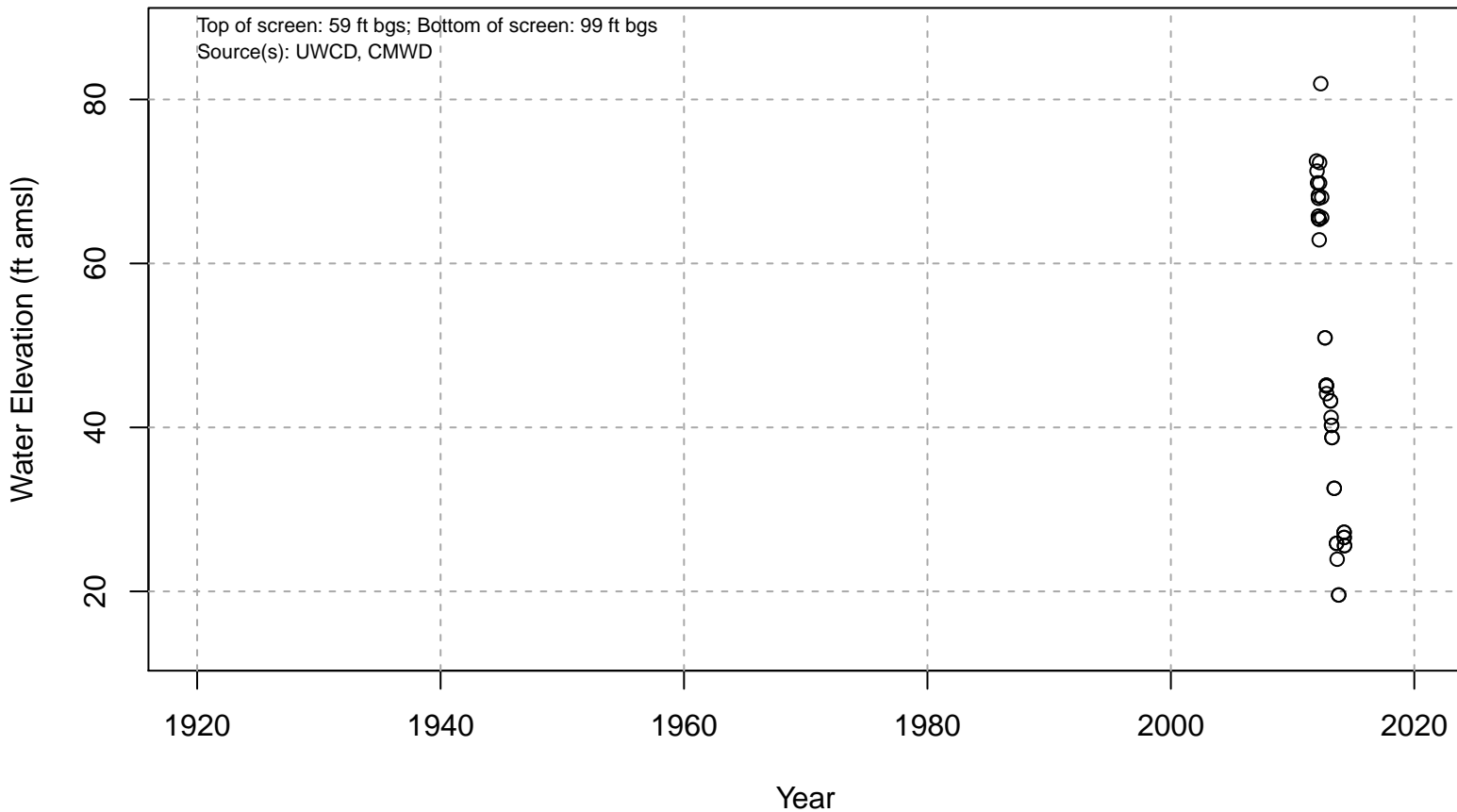


Basin: Oxnard; Screened Aquifer: Multiple; Screened Aquifer System: Undesignated

02N22W11J01S

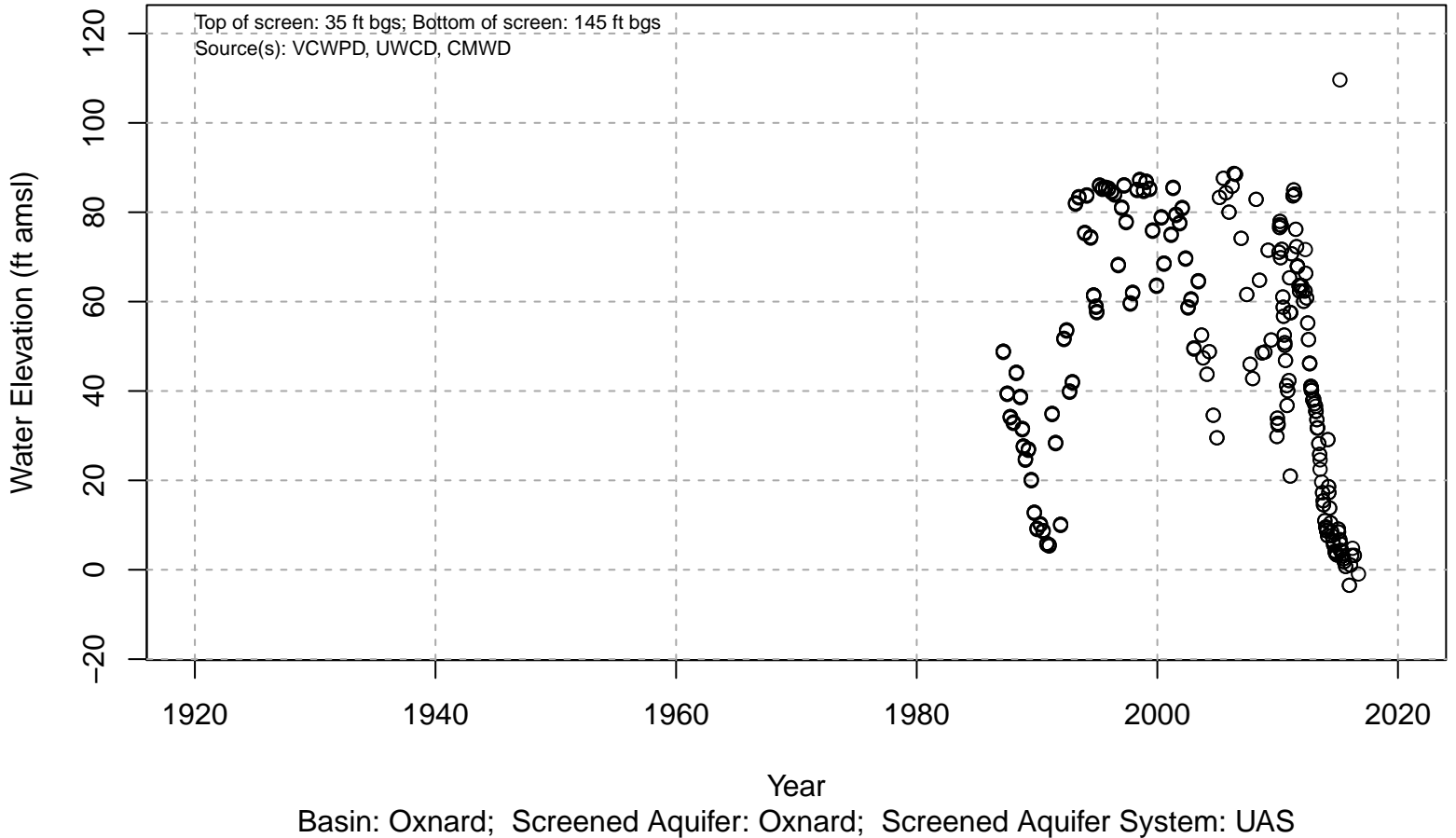


02N22W11J02S

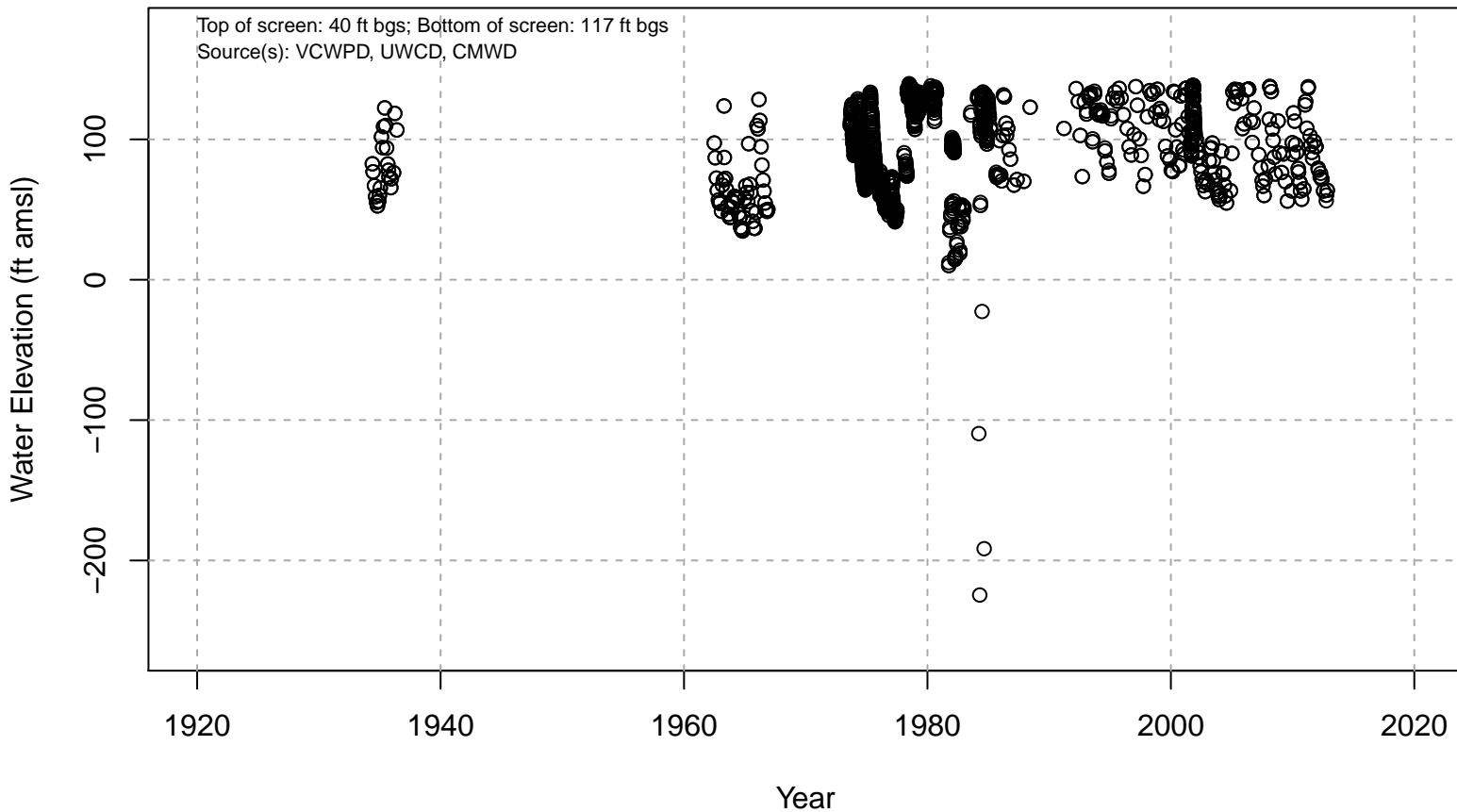


Basin: Oxnard; Screened Aquifer: Oxnard; Screened Aquifer System: UAS

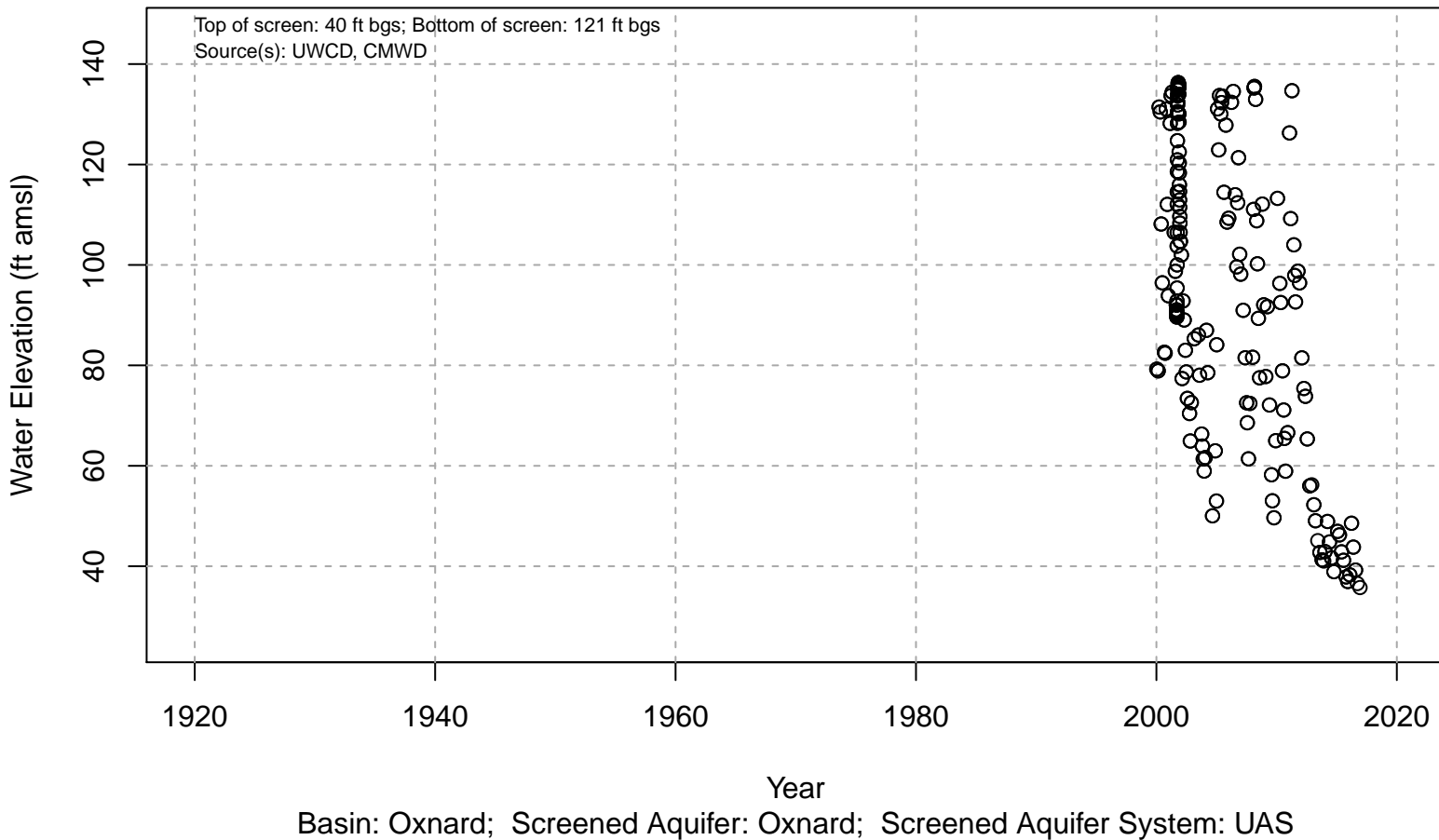
02N22W11Q01S



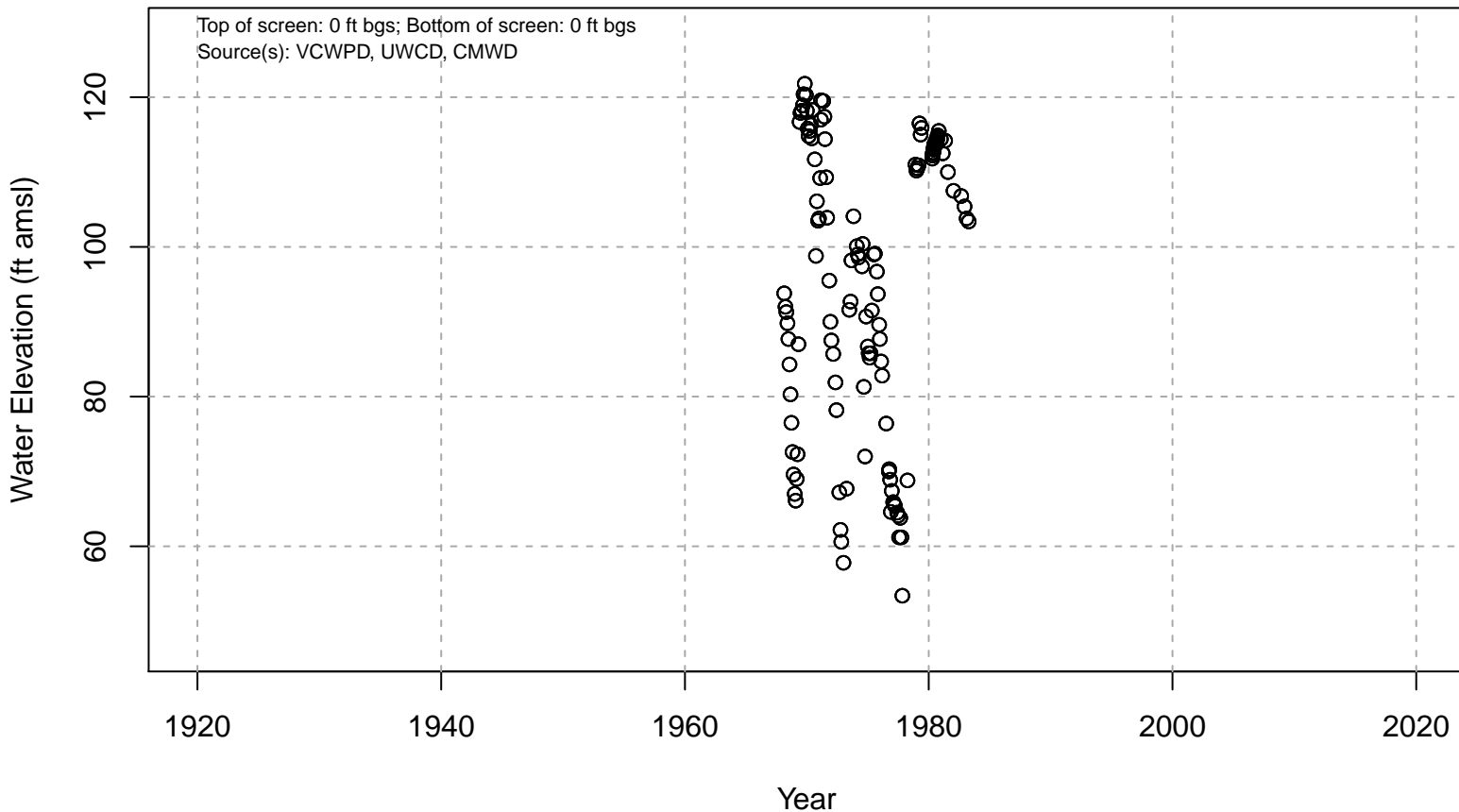
02N22W12A01S



02N22W12A02S



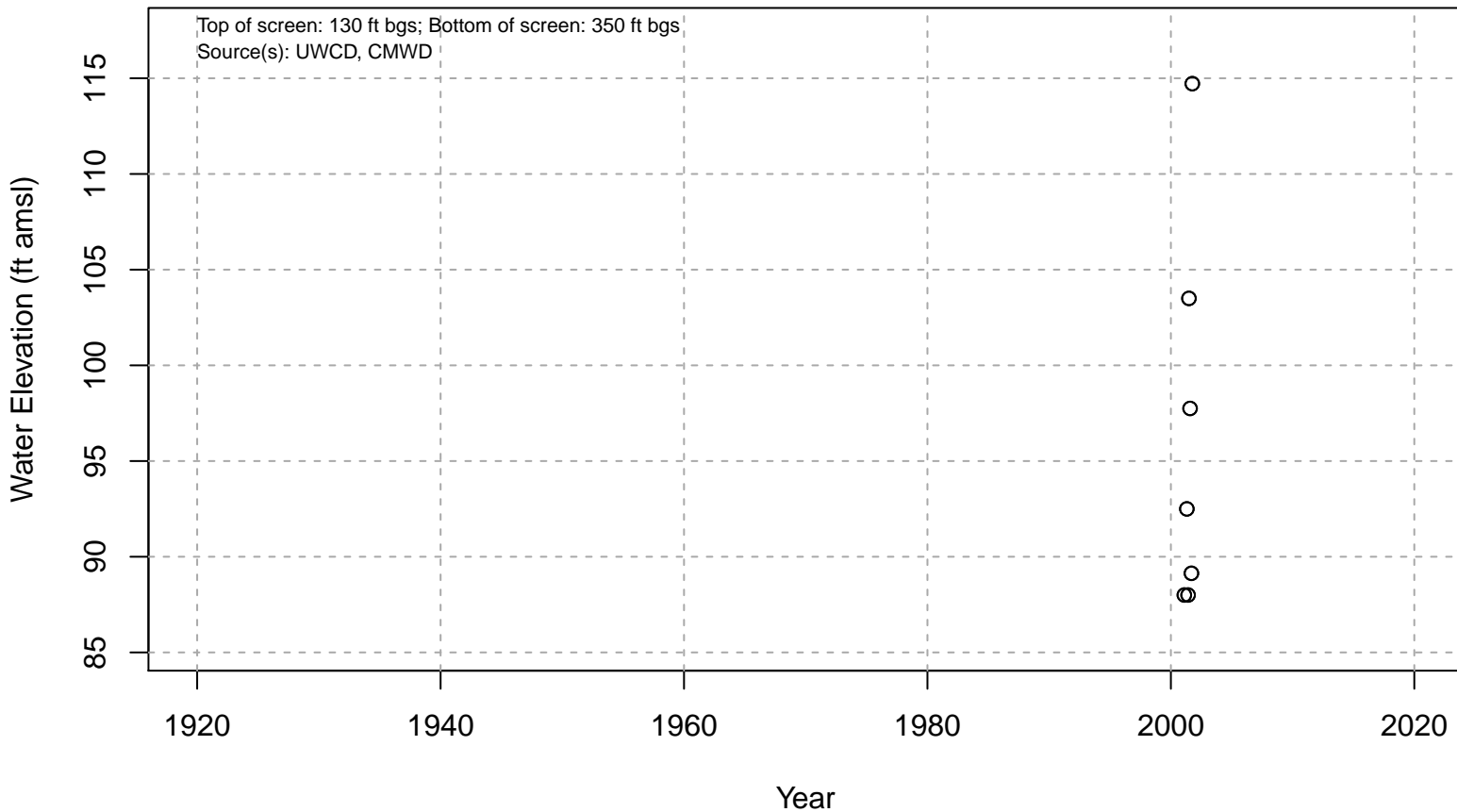
02N22W12B01S



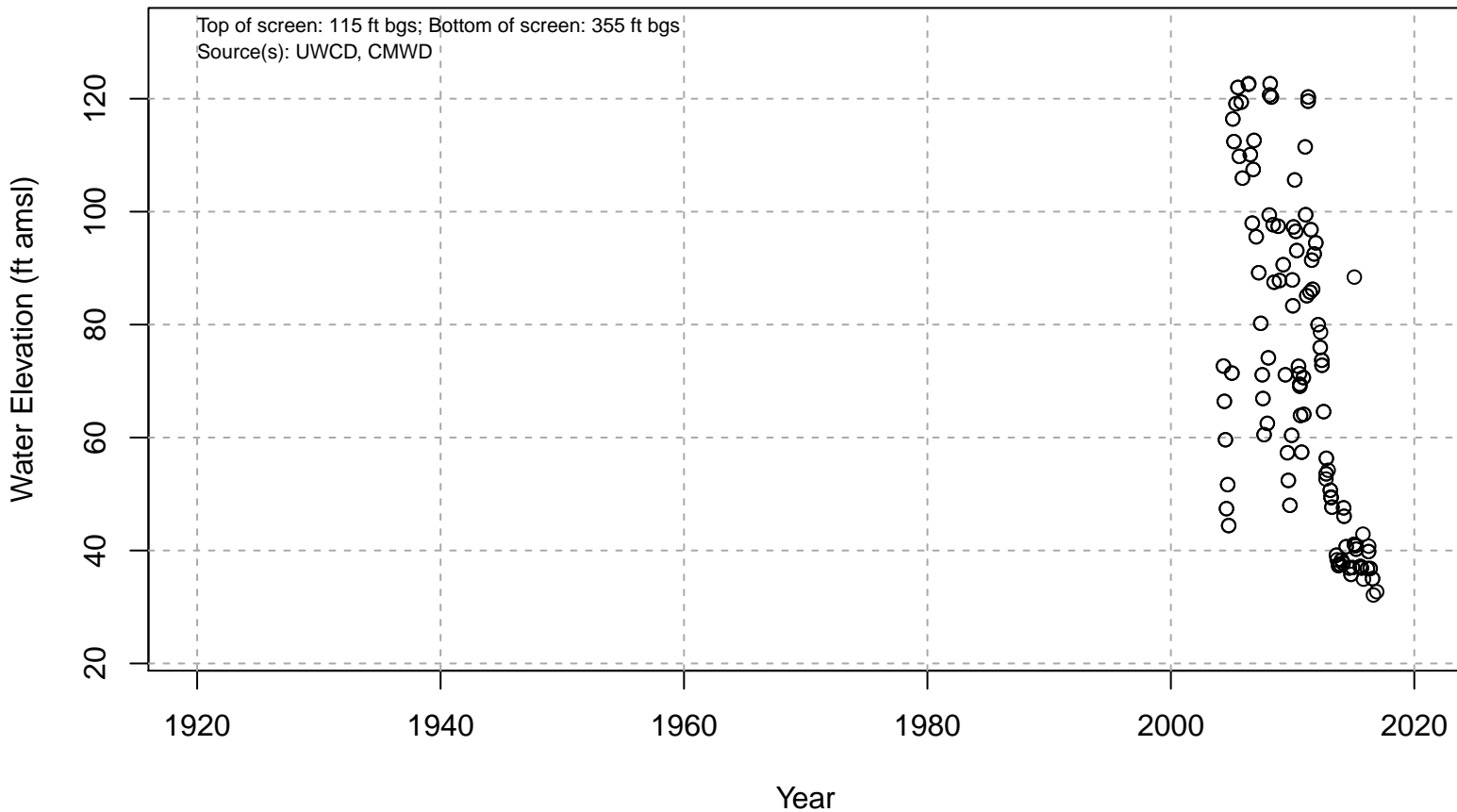
02N22W12B04S



02N22W12B07S

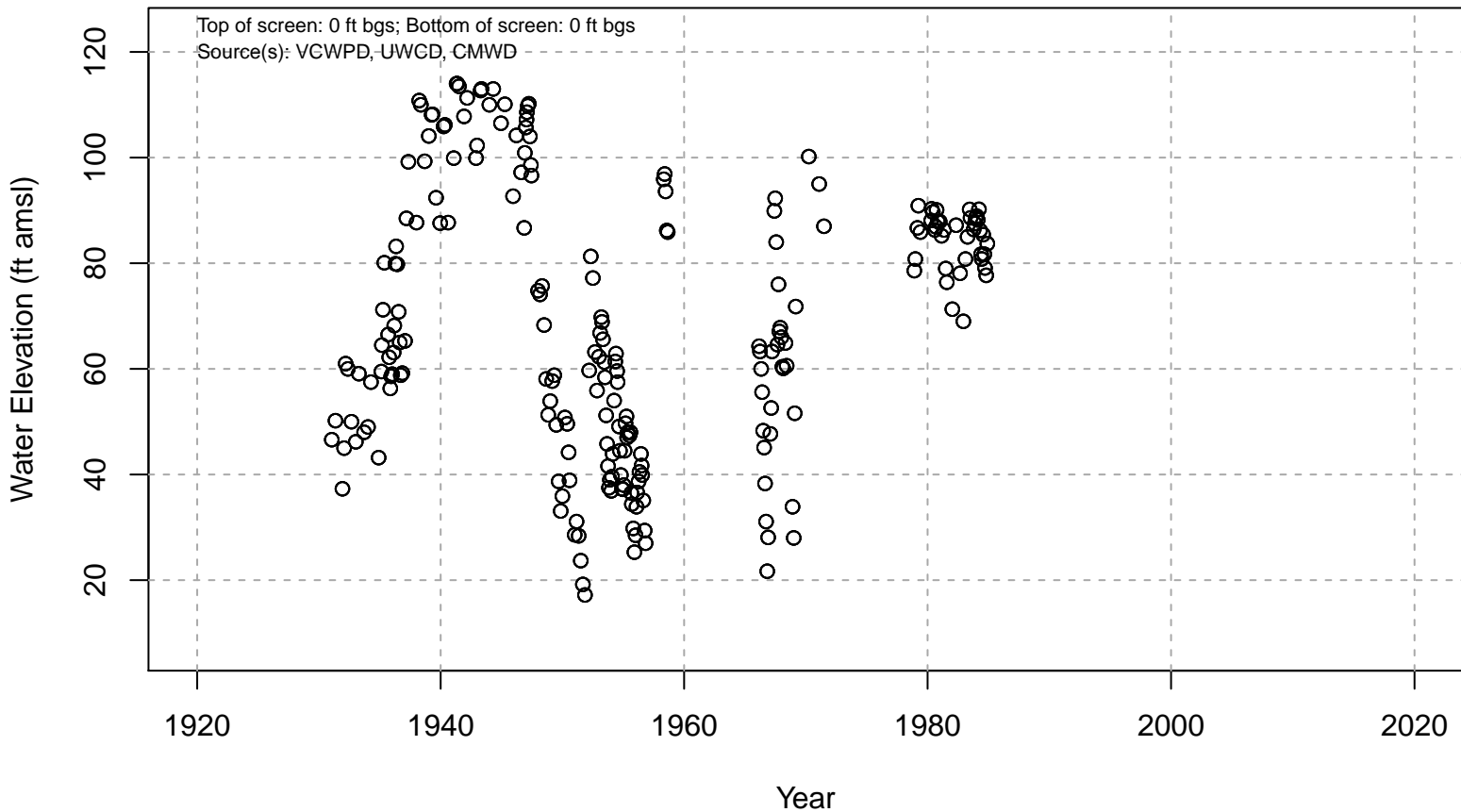


02N22W12B08S



Basin: Oxnard; Screened Aquifer: Multiple; Screened Aquifer System: UAS

02N22W12E01S

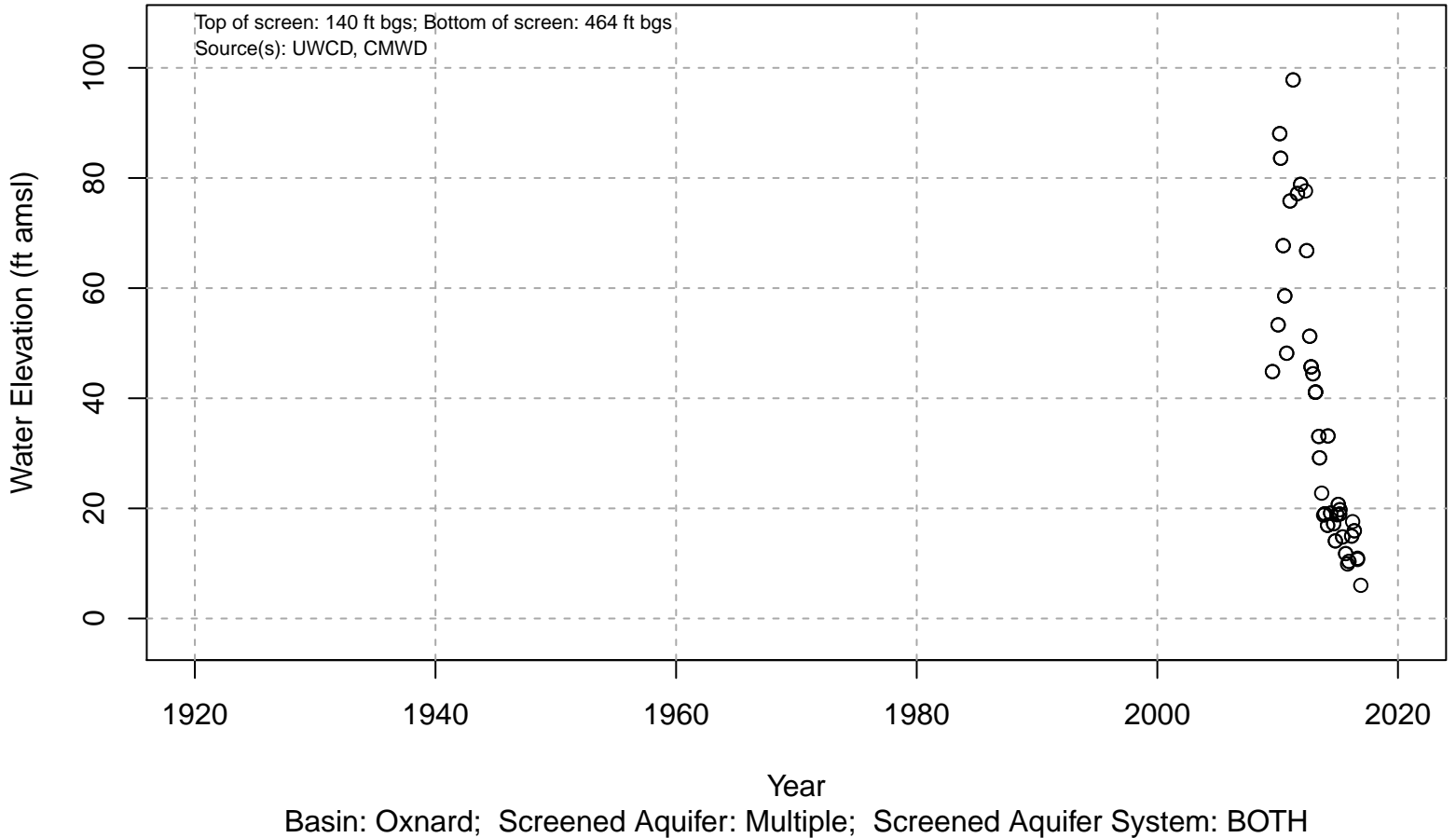


02N22W12E02S

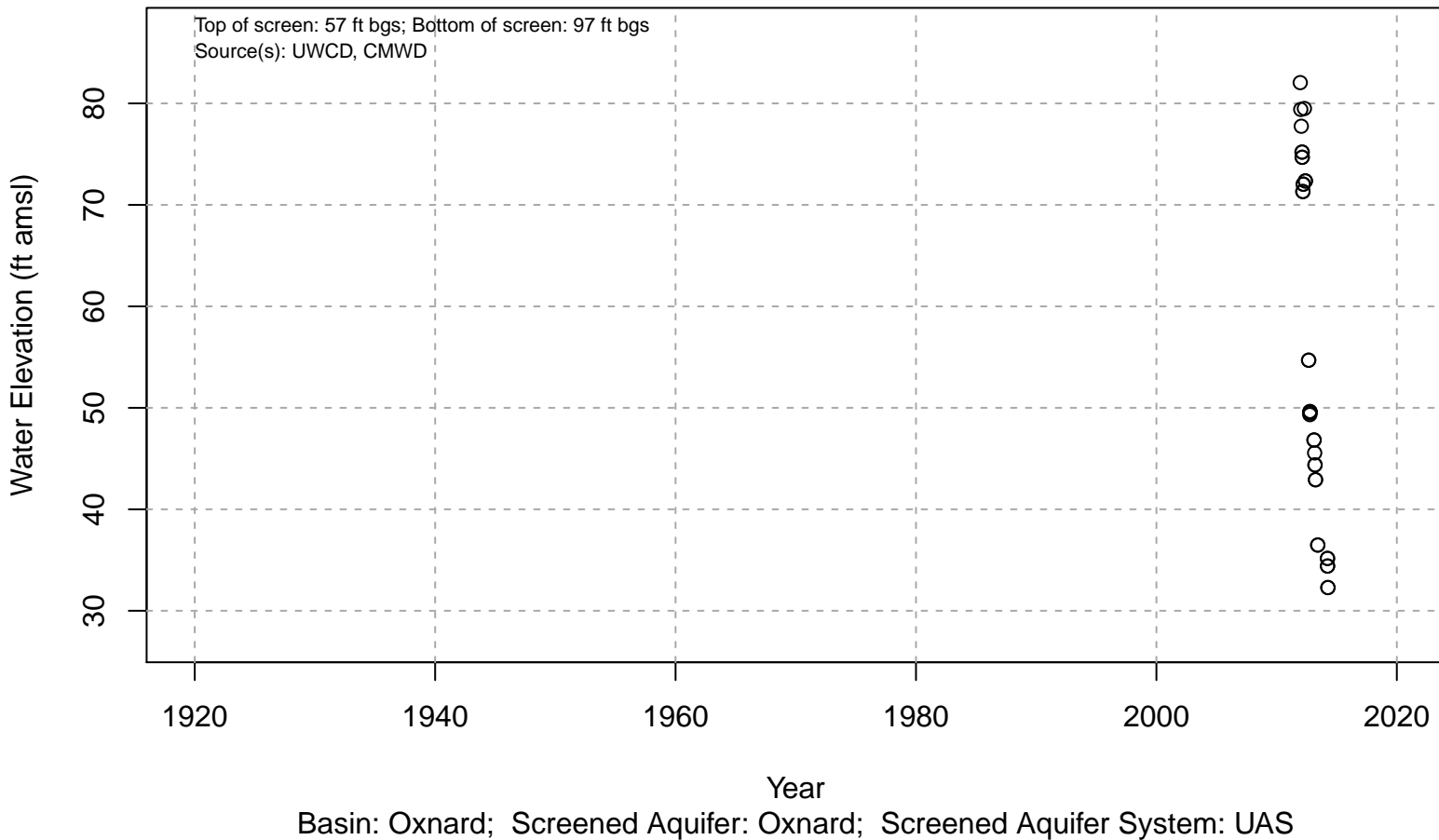


Basin: Oxnard; Screened Aquifer: Multiple; Screened Aquifer System: UAS

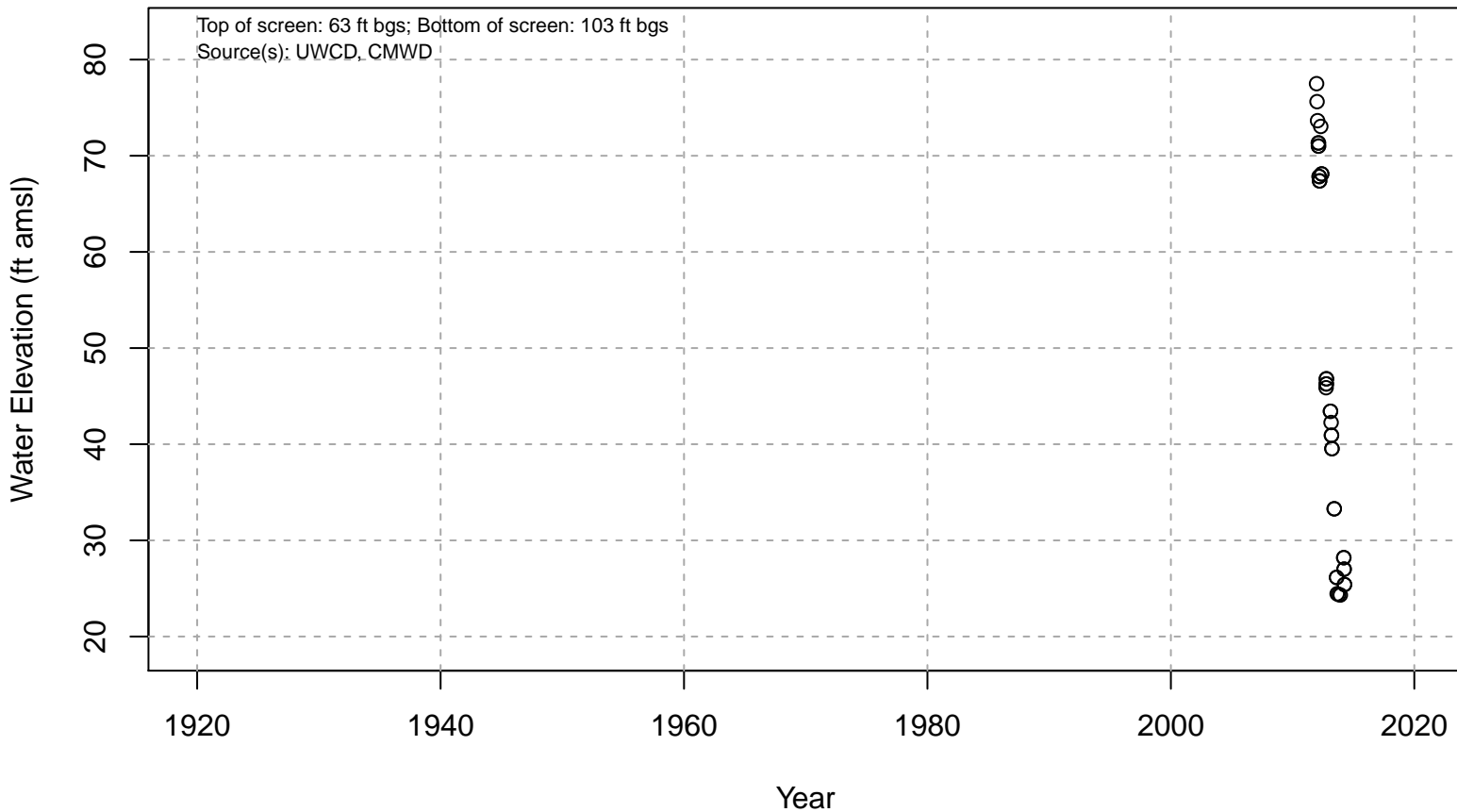
02N22W12E04S



02N22W12F03S

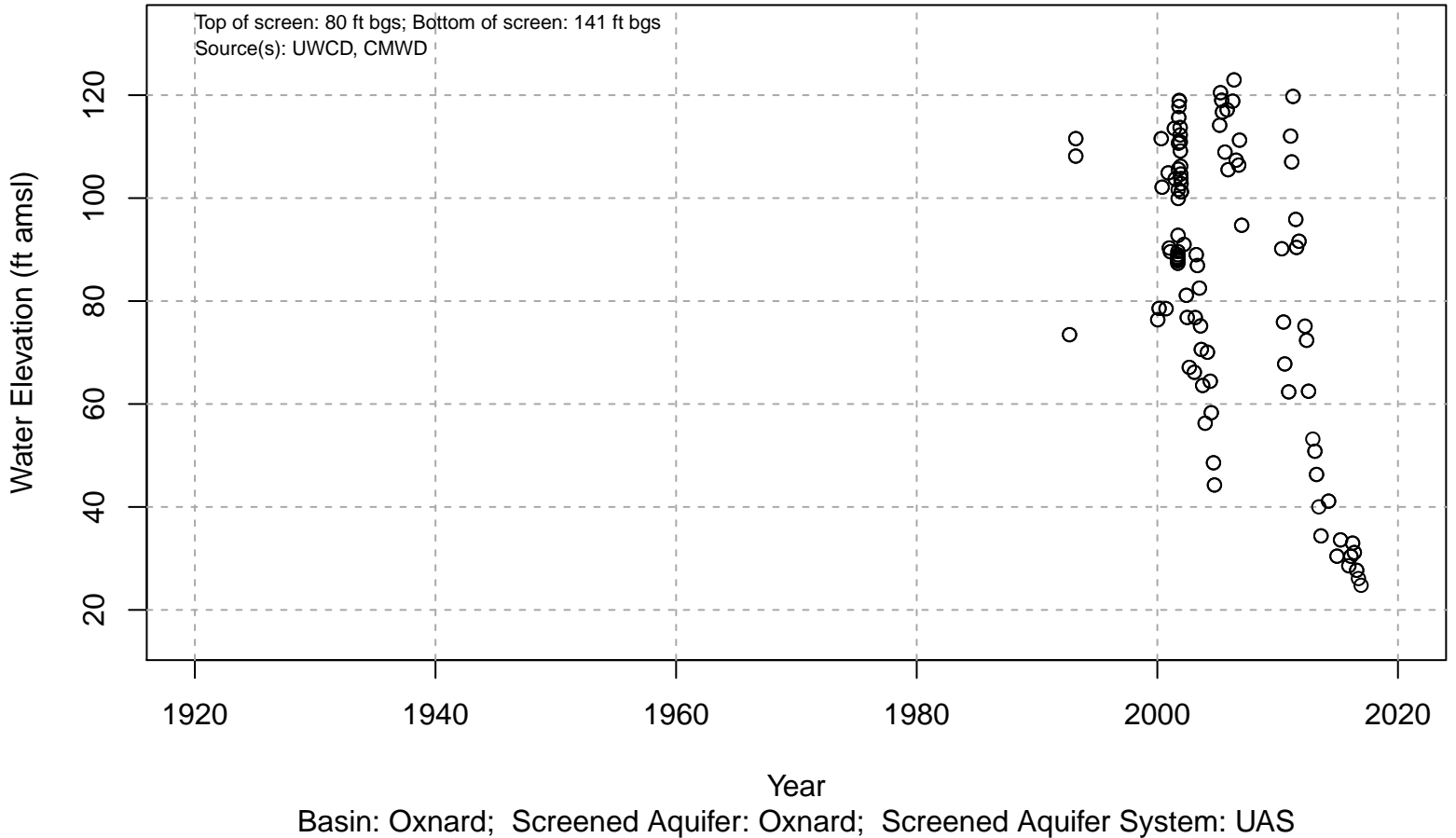


02N22W12F04S

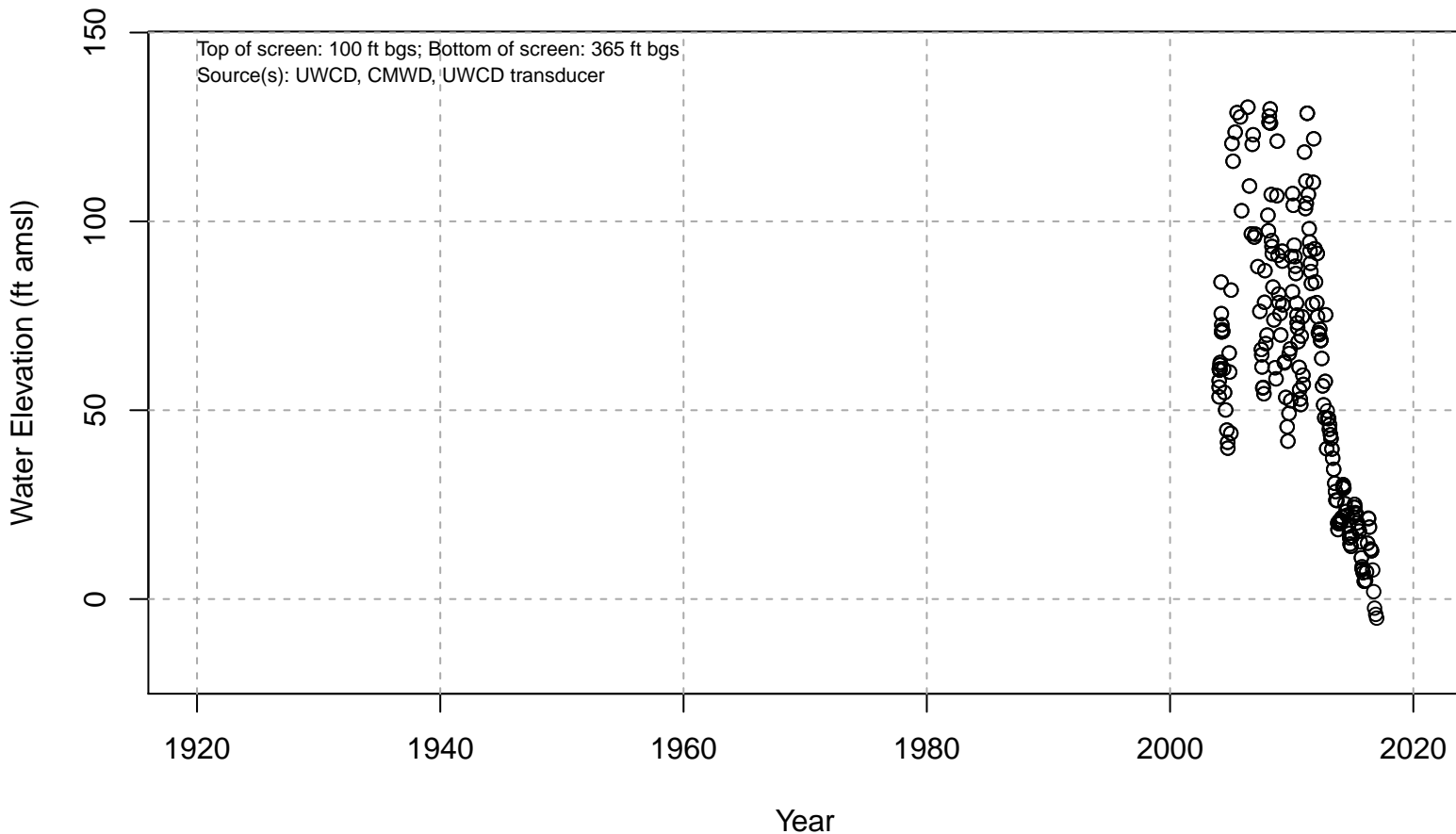


Basin: Oxnard; Screened Aquifer: Oxnard; Screened Aquifer System: UAS

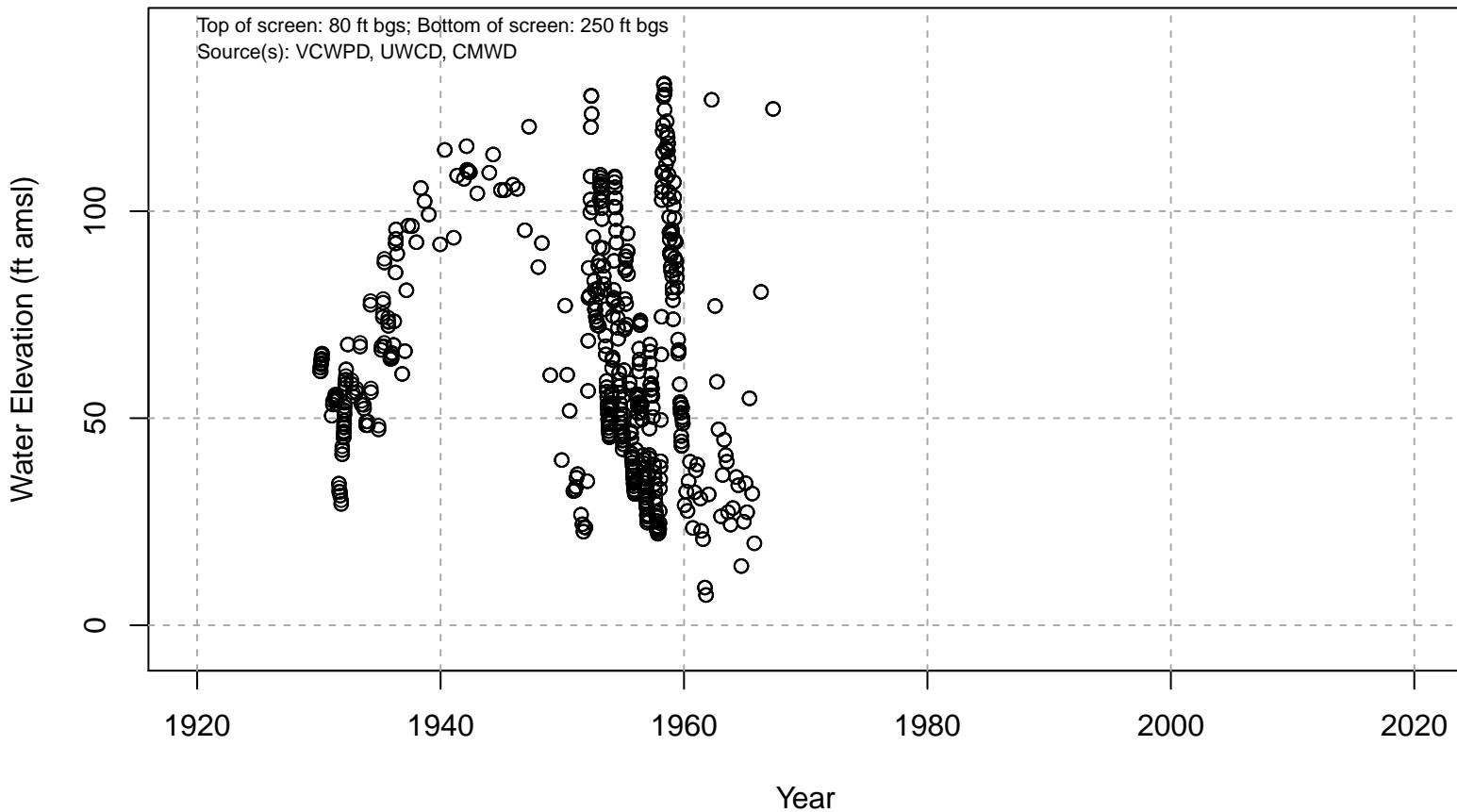
02N22W12G03S



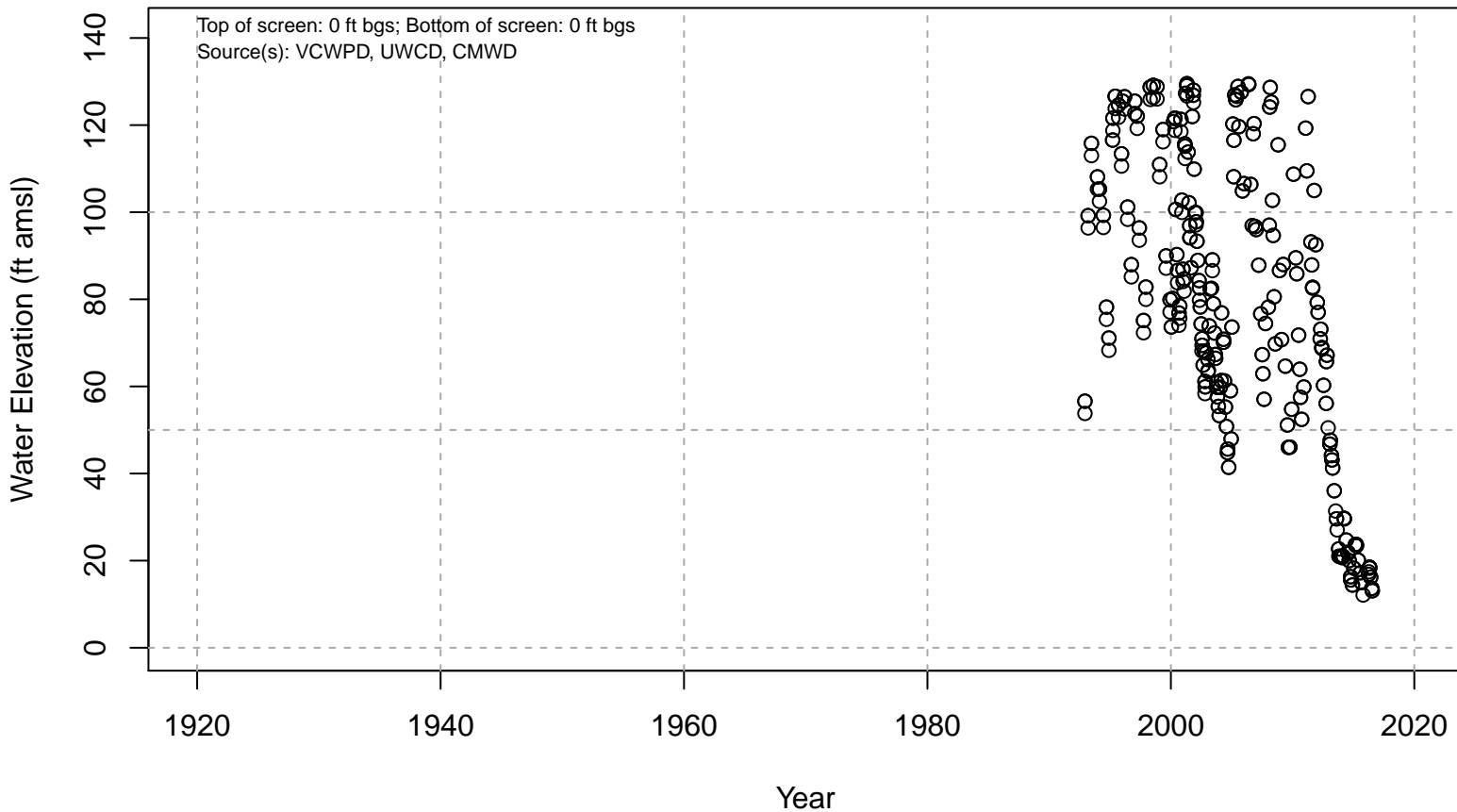
02N22W12H01S



02N22W12J01S

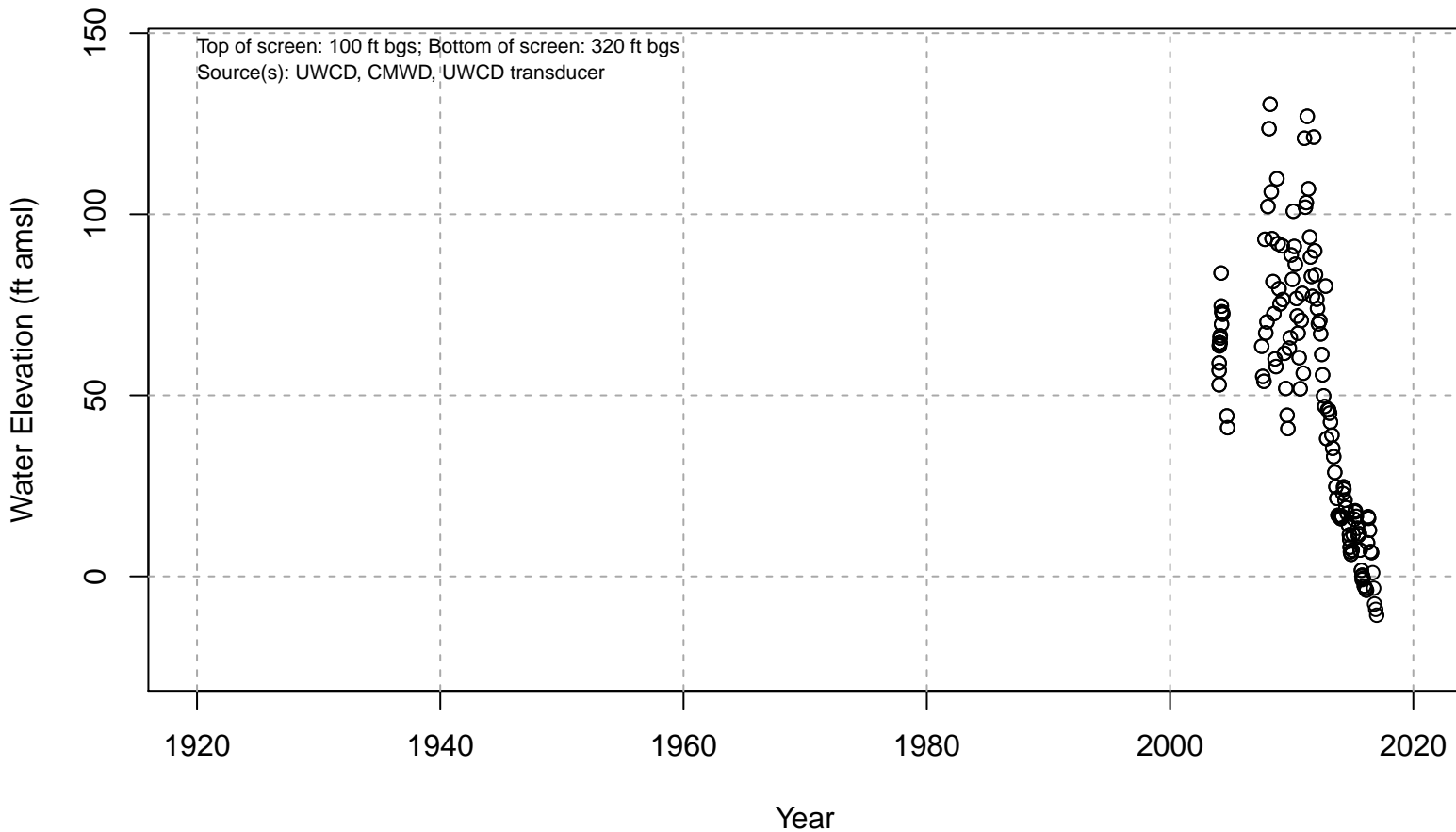


02N22W12J02S

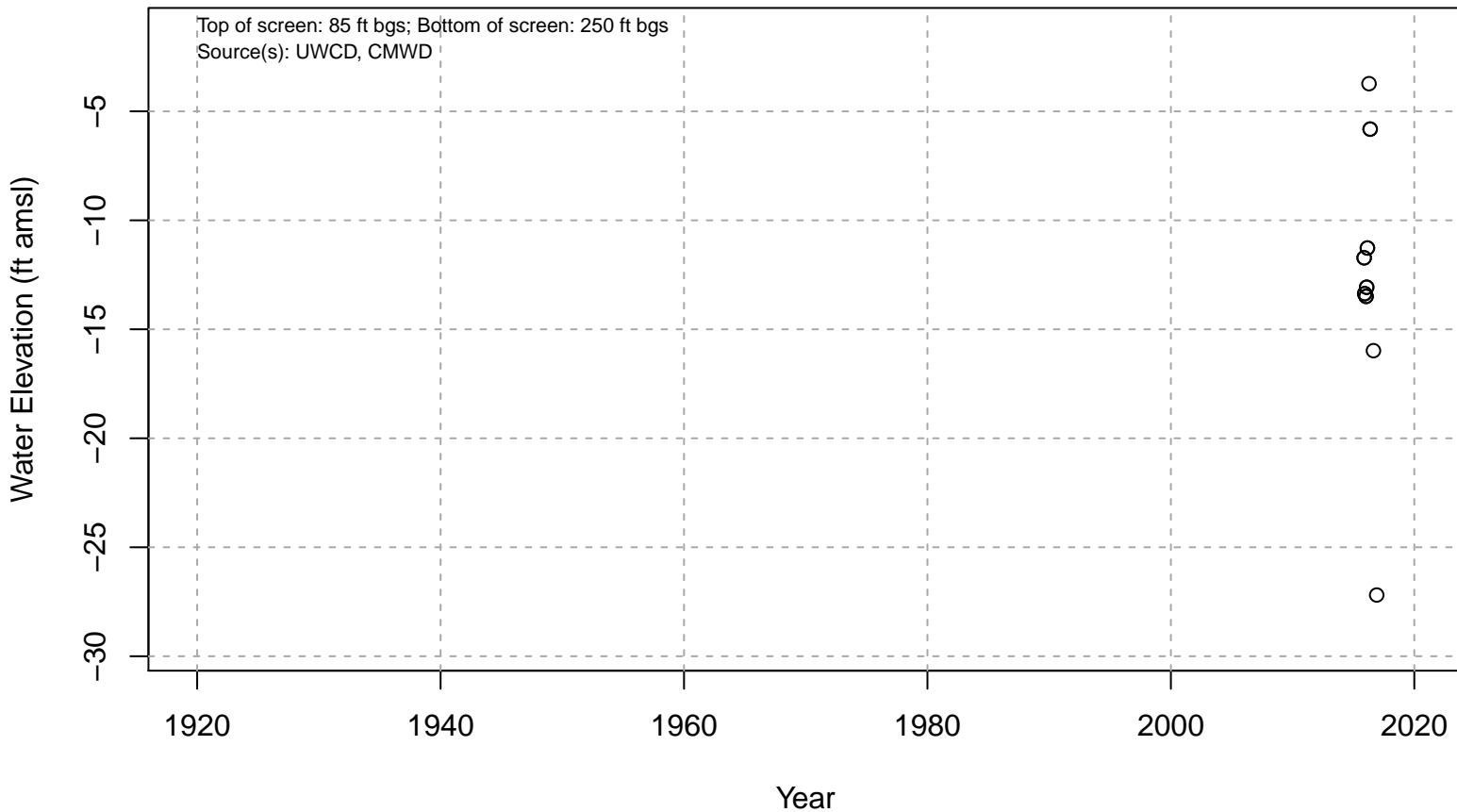


Basin: Oxnard; Screened Aquifer: Oxnard; Screened Aquifer System: UAS

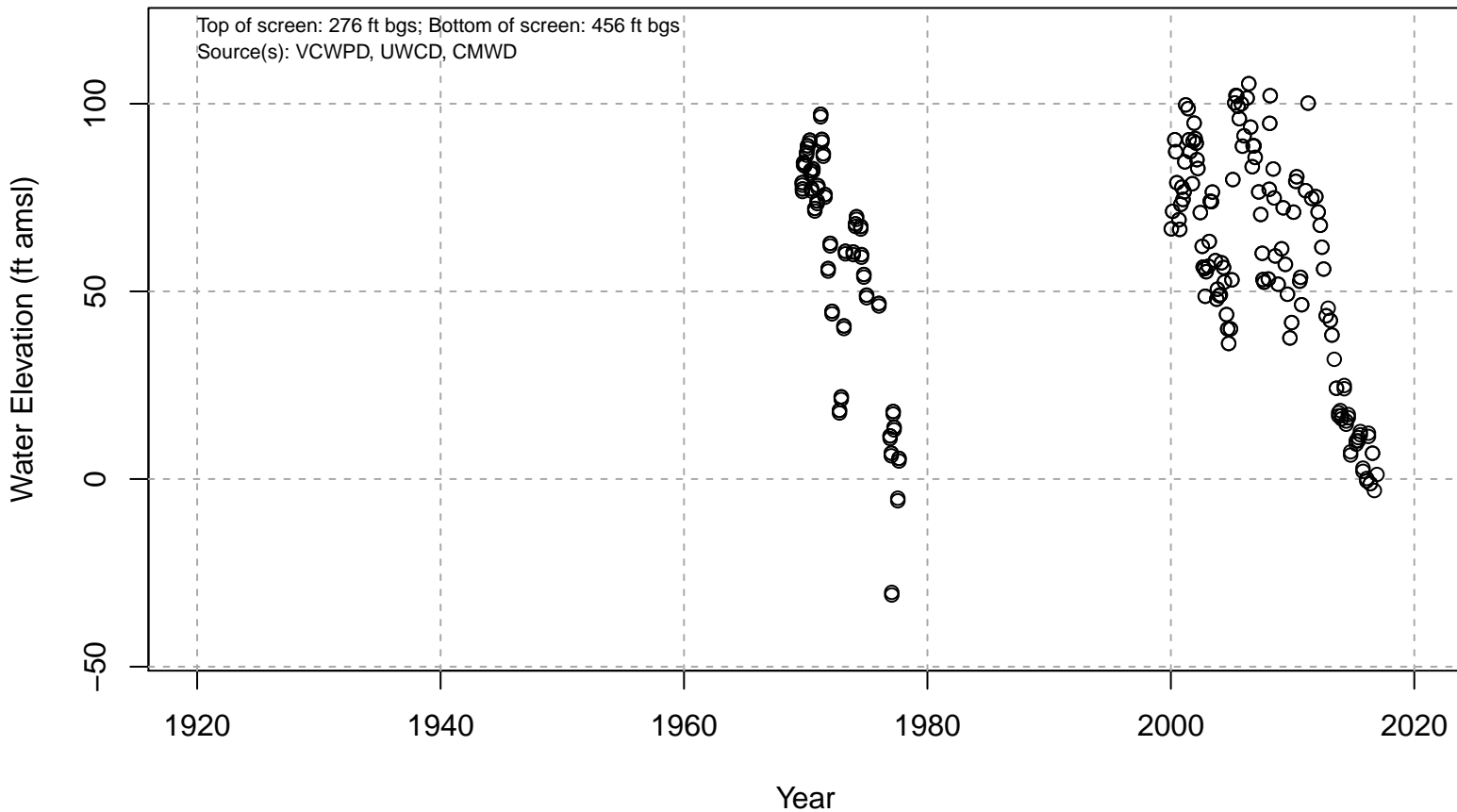
02N22W12J04S



02N22W12K05S

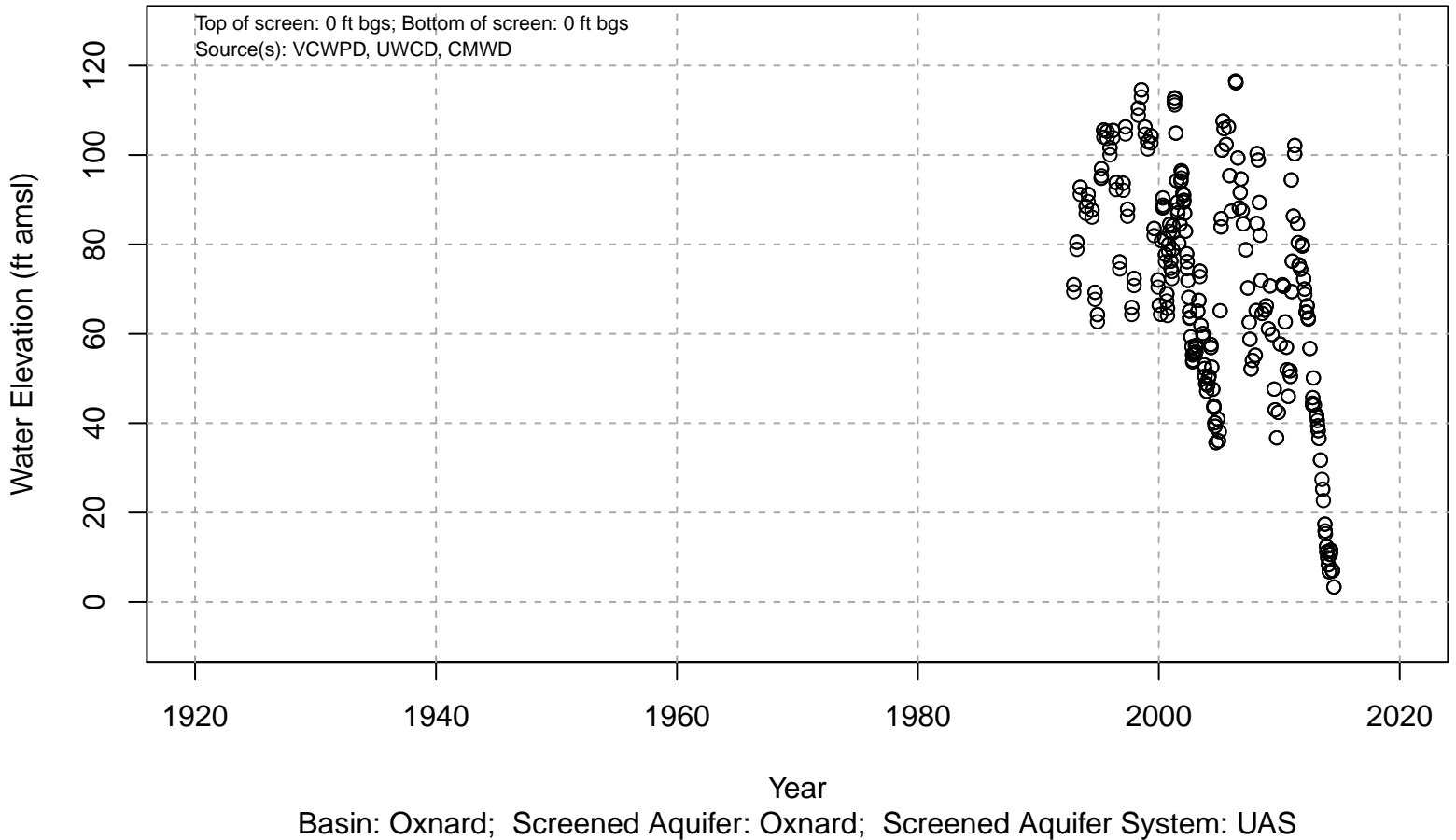


02N22W12N03S

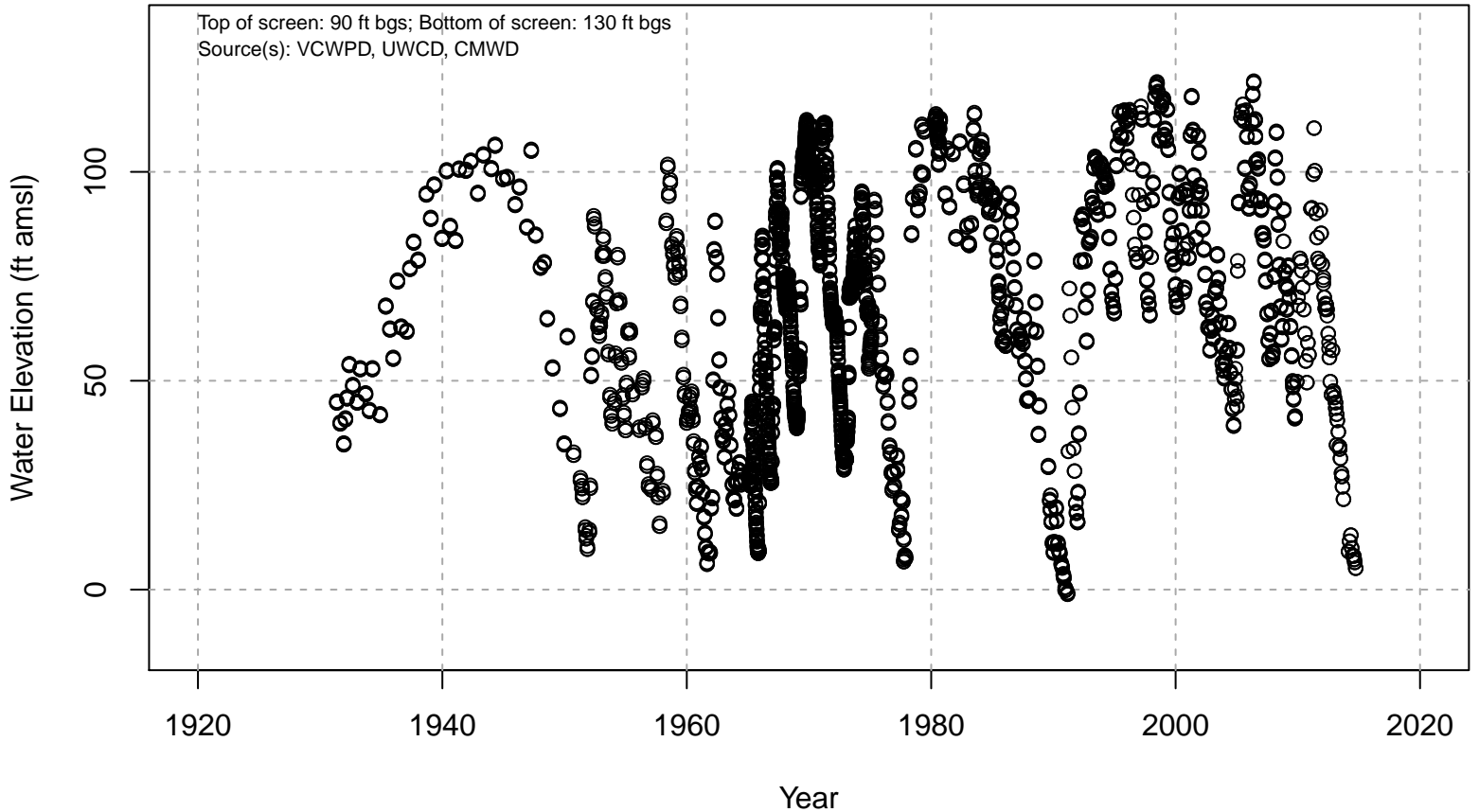


Basin: Oxnard; Screened Aquifer: Hueneme; Screened Aquifer System: BOTH

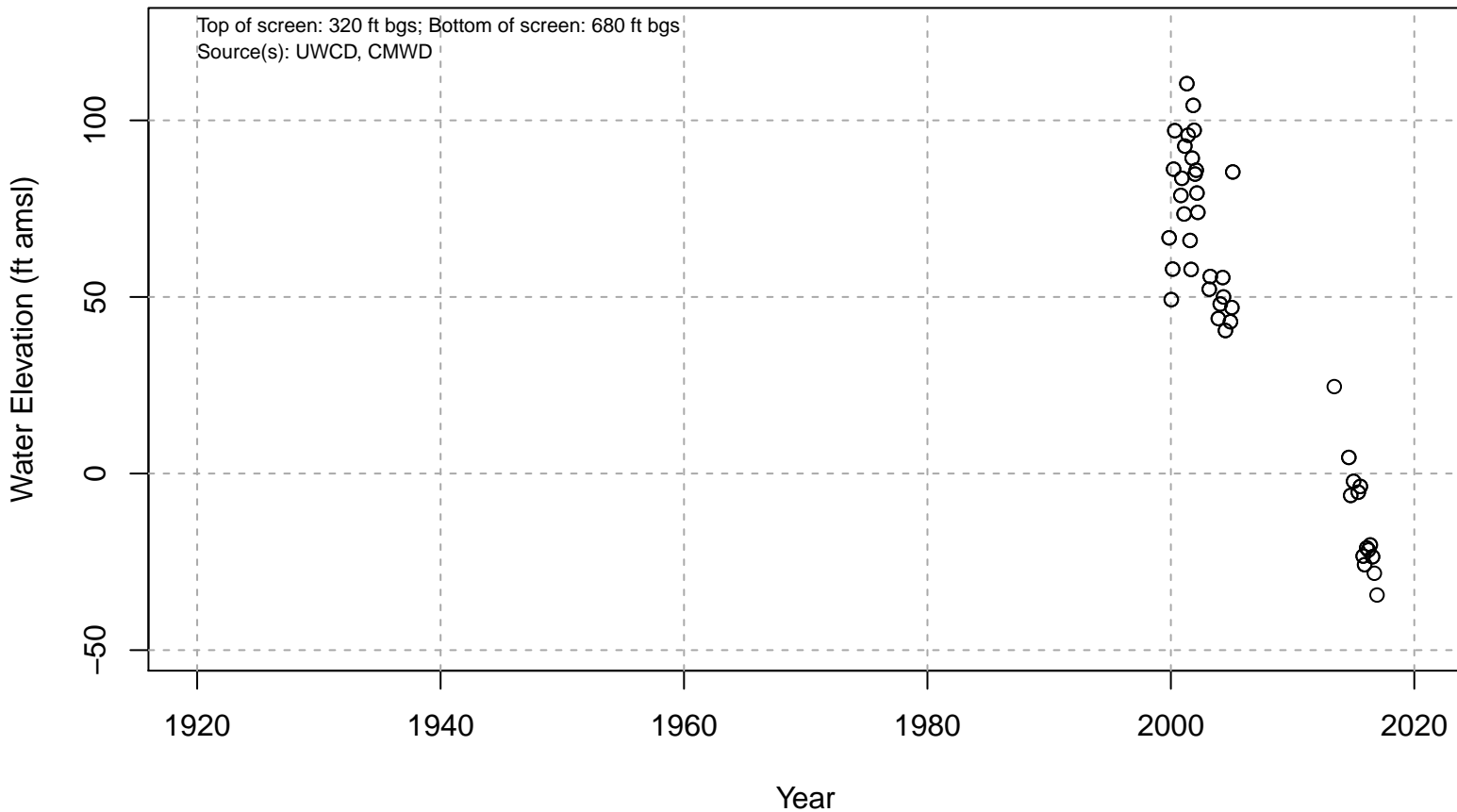
02N22W12Q06S



02N22W12R01S

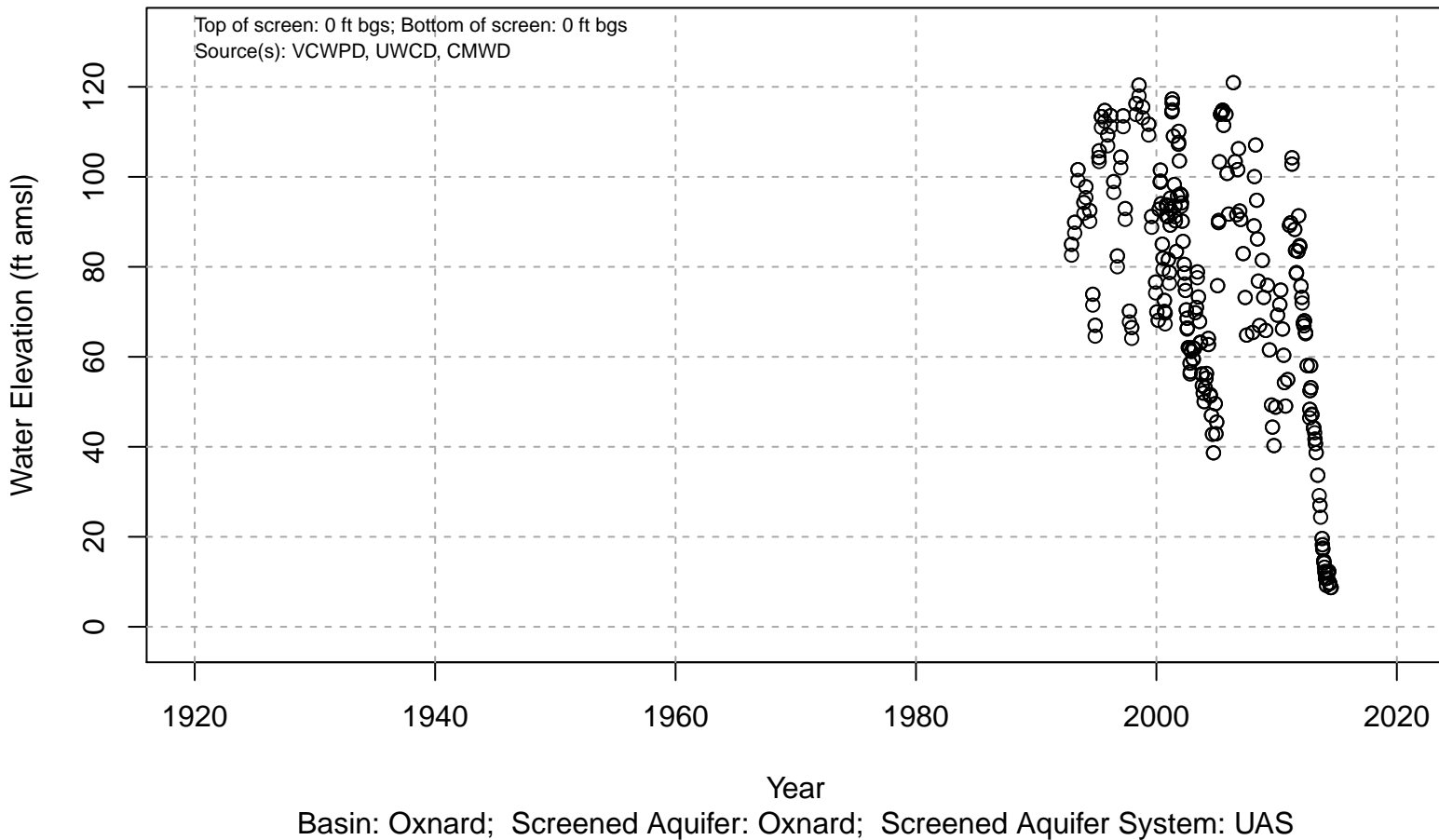


02N22W12R03S

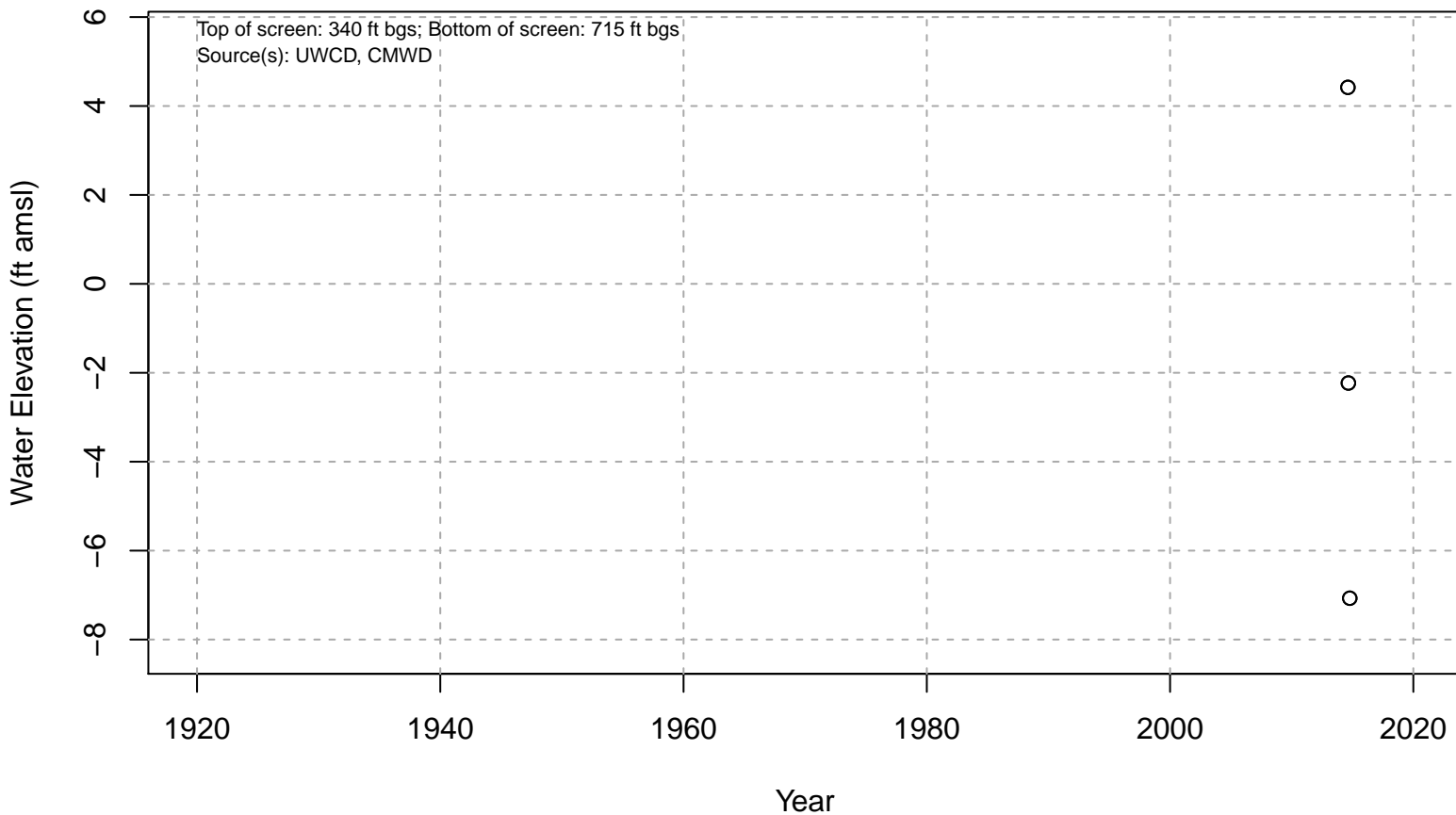


Basin: Oxnard; Screened Aquifer: Multiple; Screened Aquifer System: BOTH

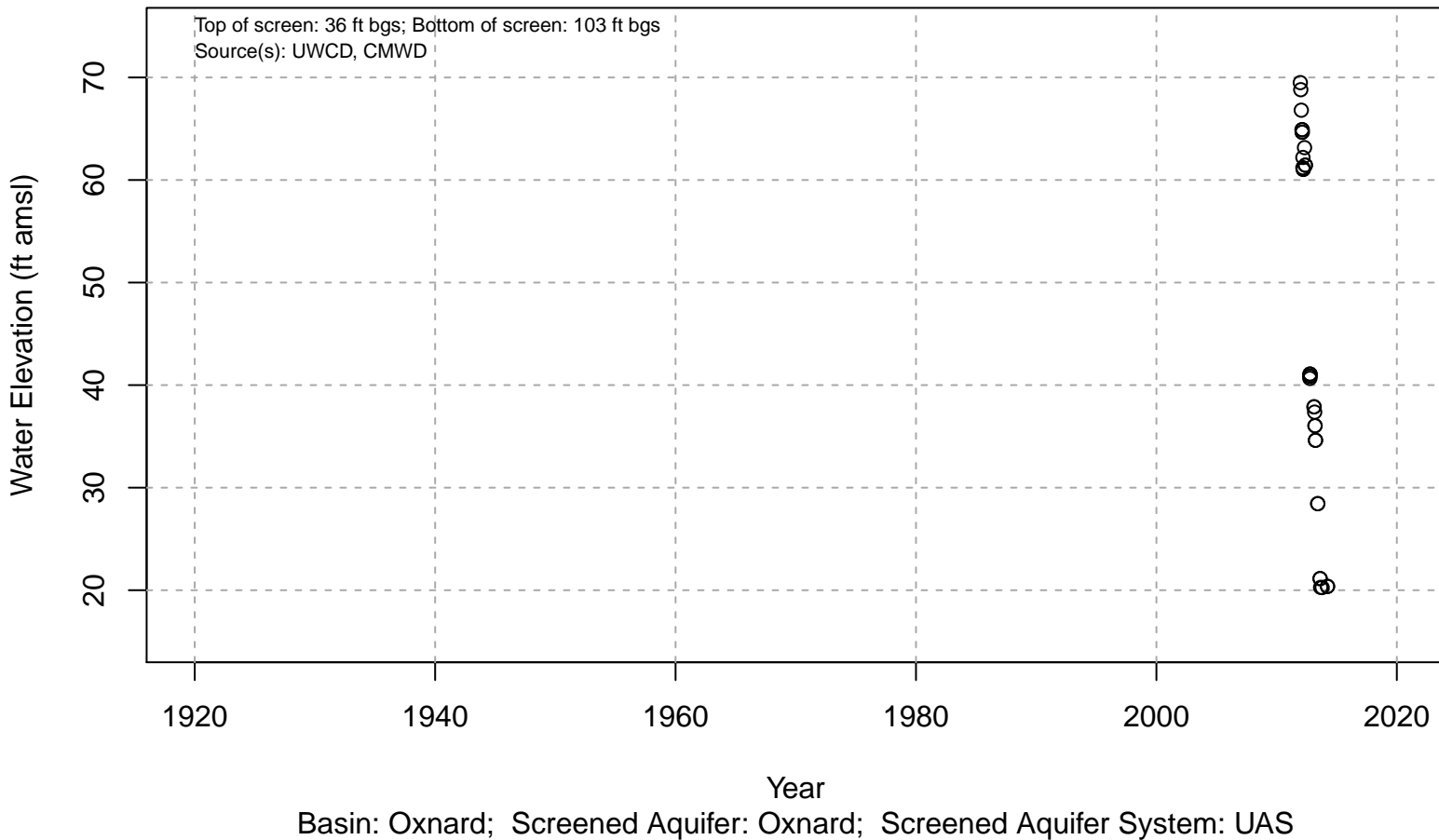
02N22W12R04S



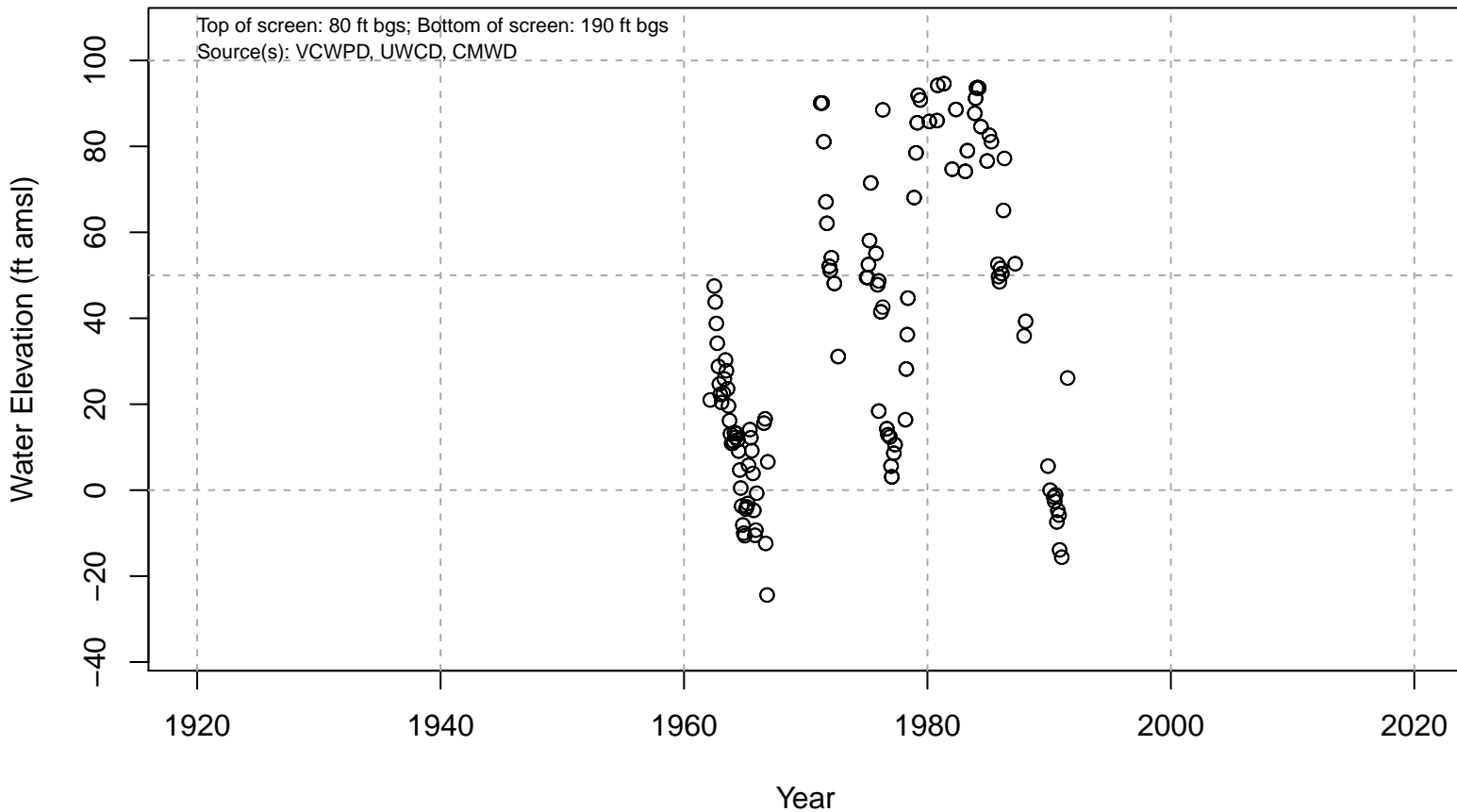
02N22W12R05S



02N22W13C01S



02N22W13G02S



02N22W13L01S



02N22W13N02S

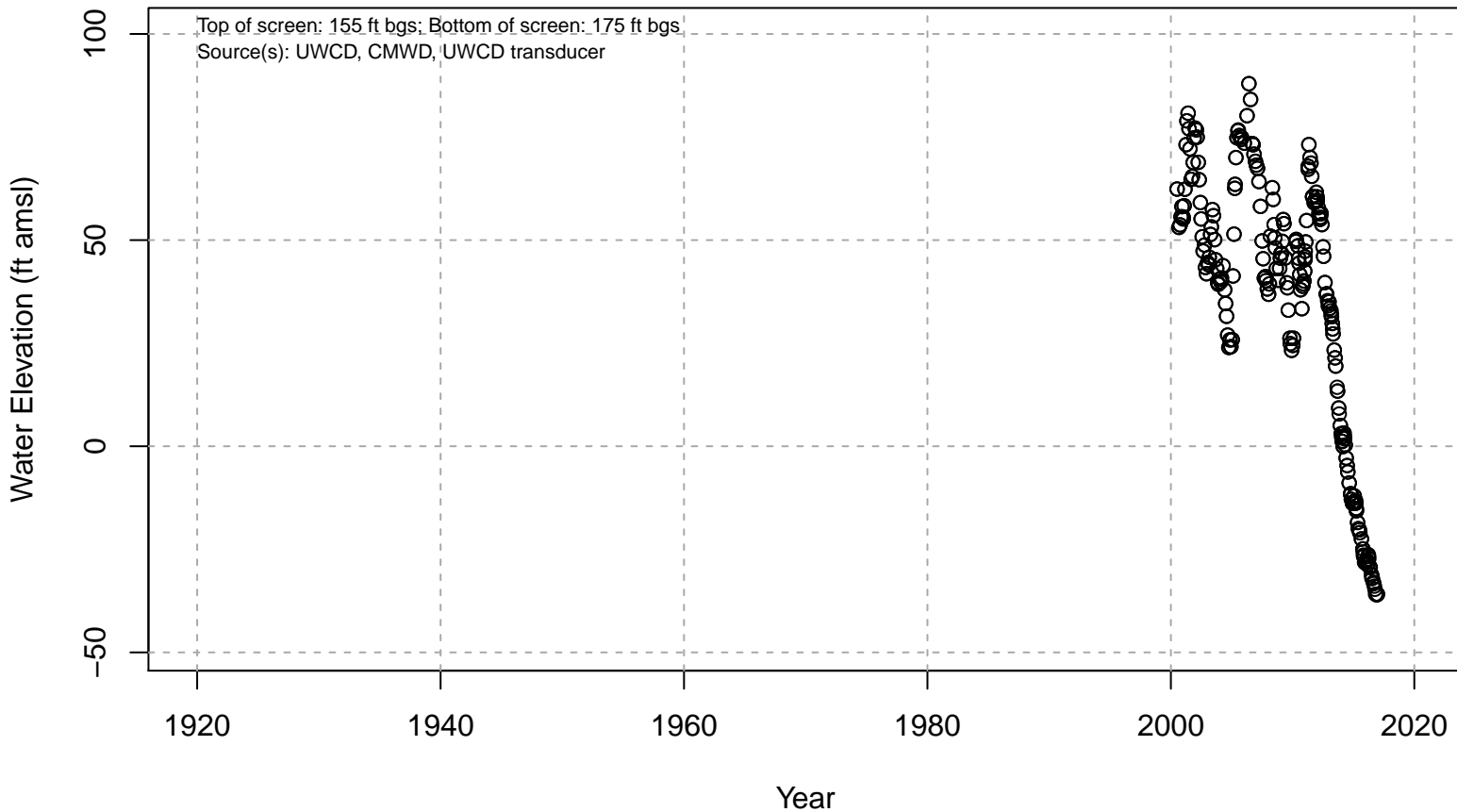


02N22W13N05S

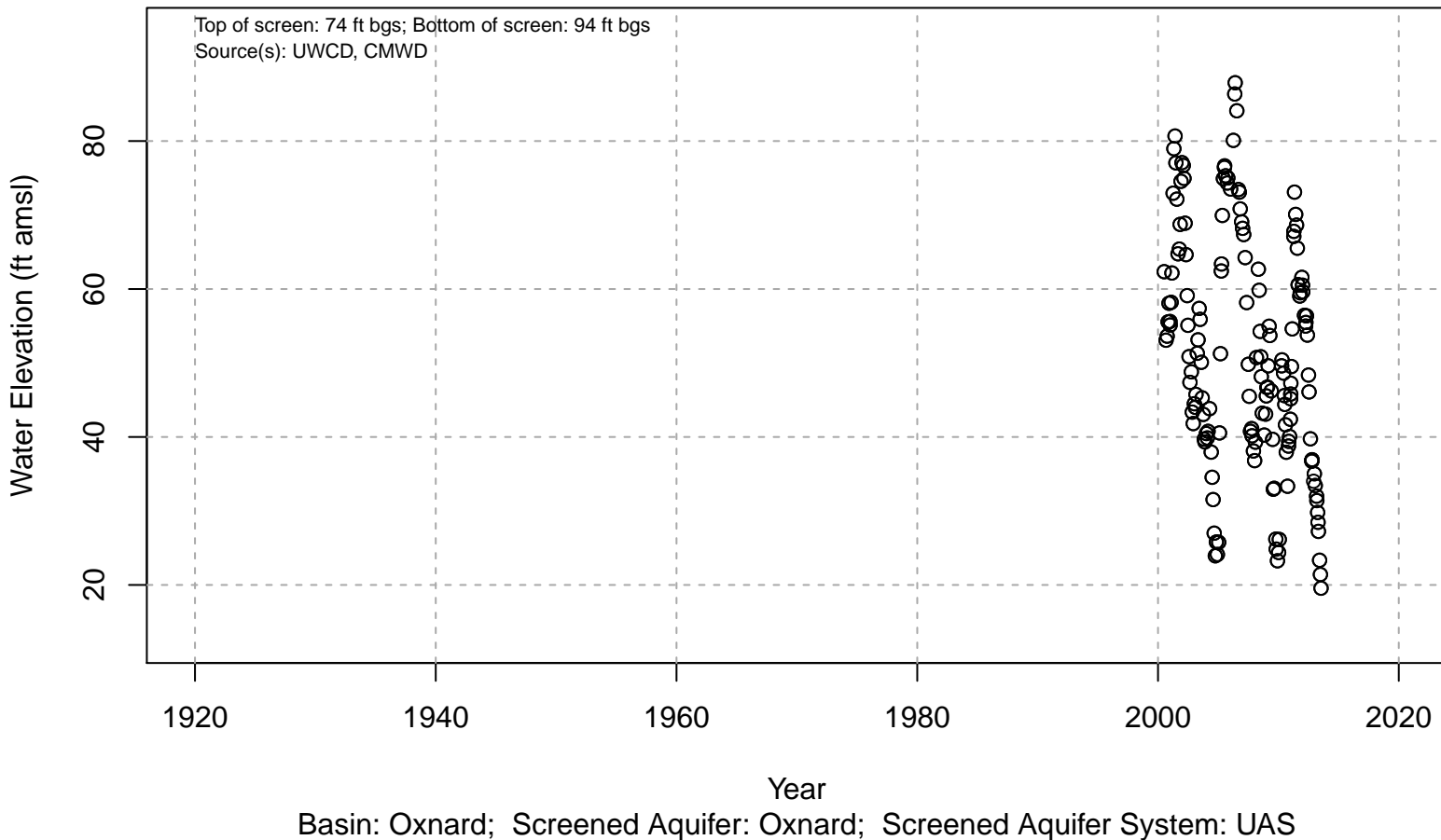


Basin: Oxnard; Screened Aquifer: Mugu; Screened Aquifer System: UAS

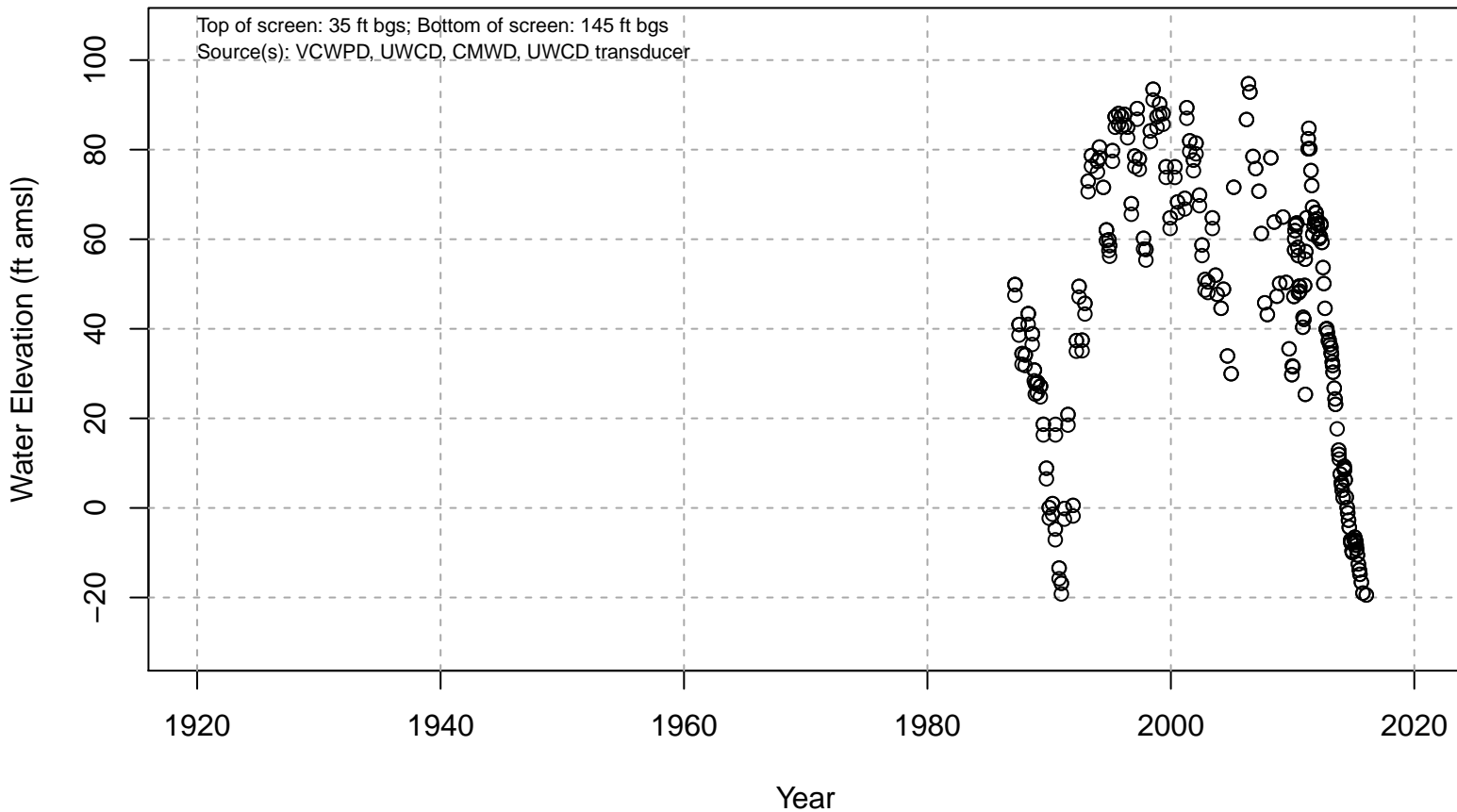
02N22W13N06S



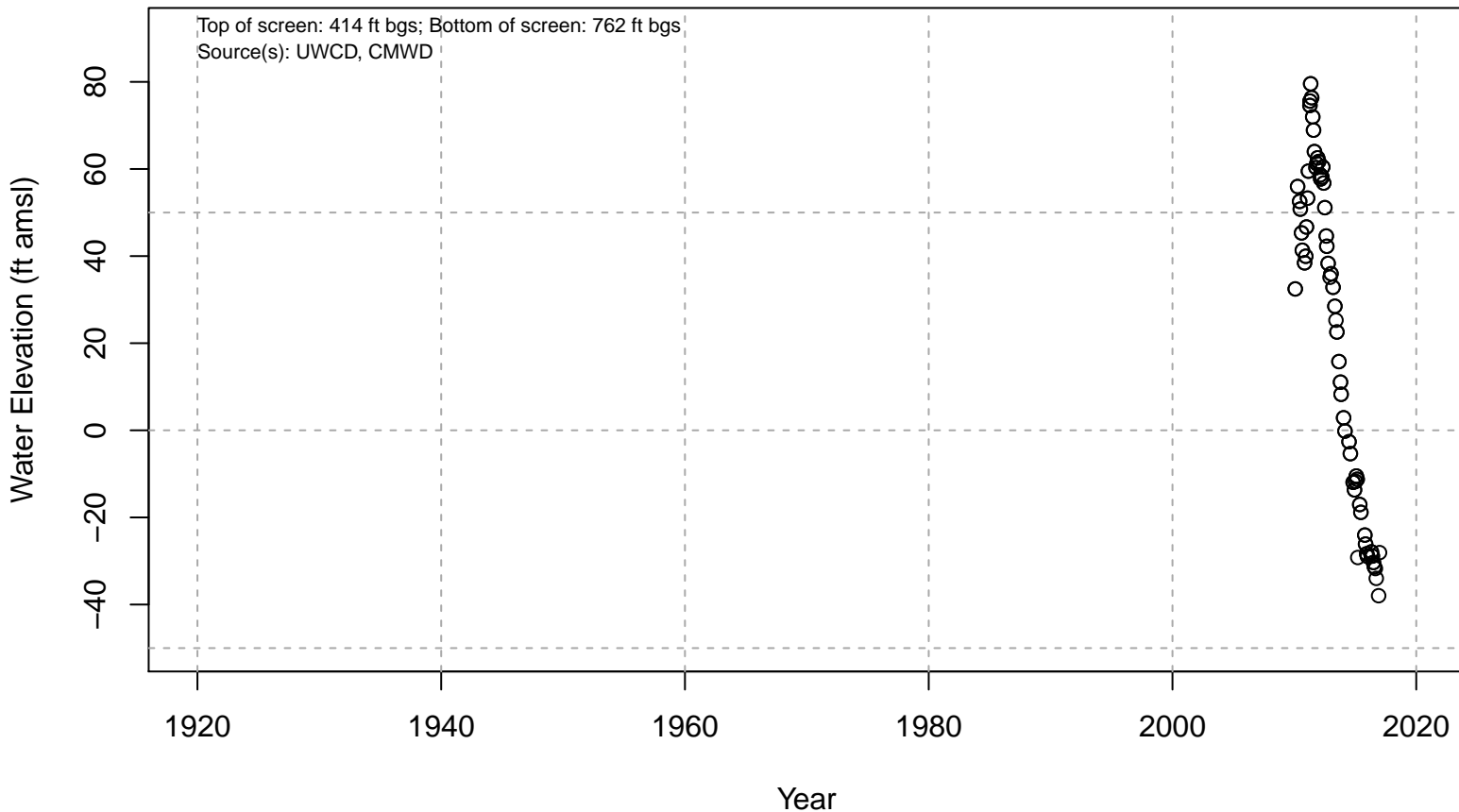
02N22W13N07S



02N22W14A09S

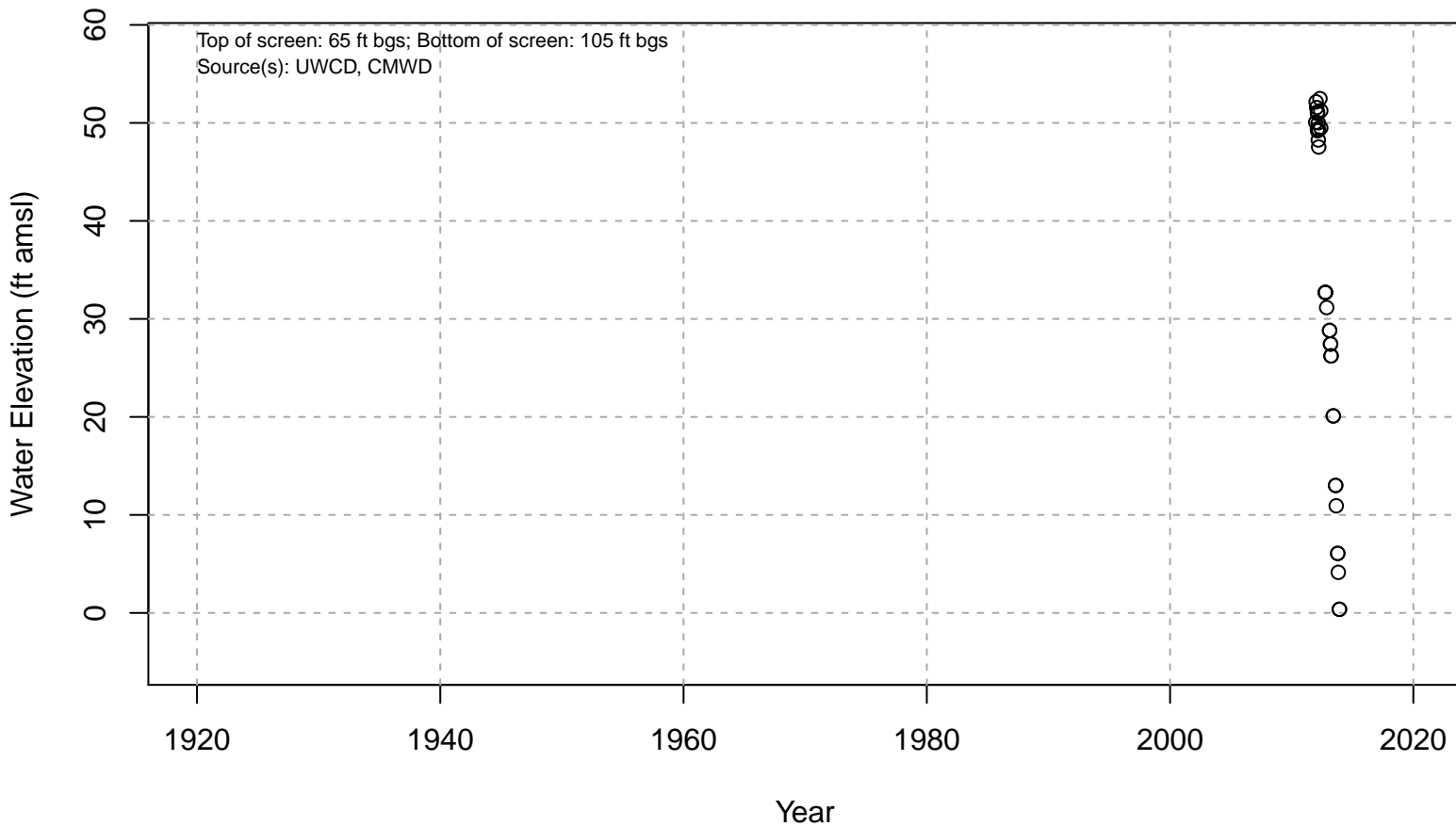


02N22W14B01S



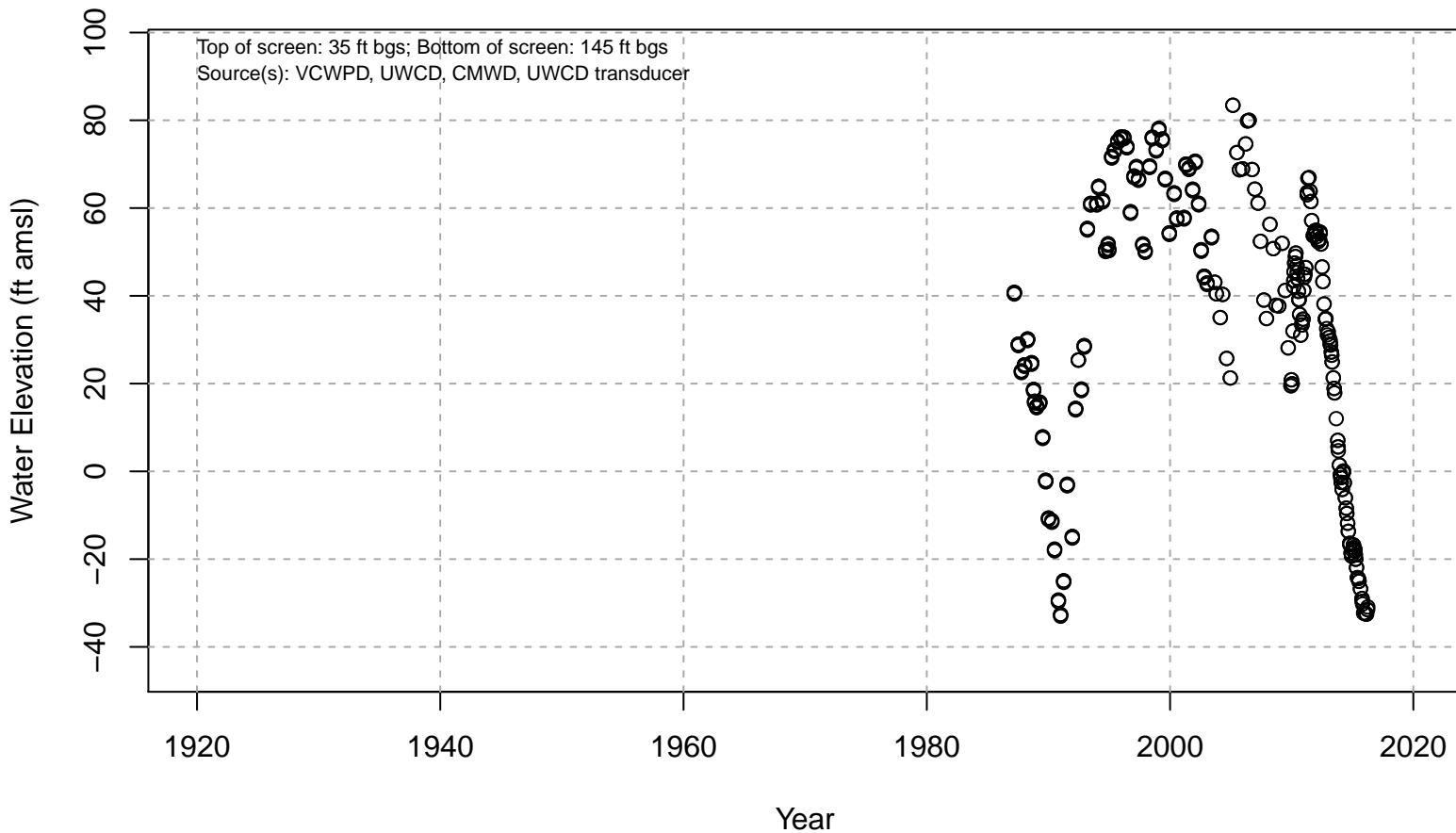
Basin: Oxnard; Screened Aquifer: Multiple; Screened Aquifer System: LAS

02N22W14D01S

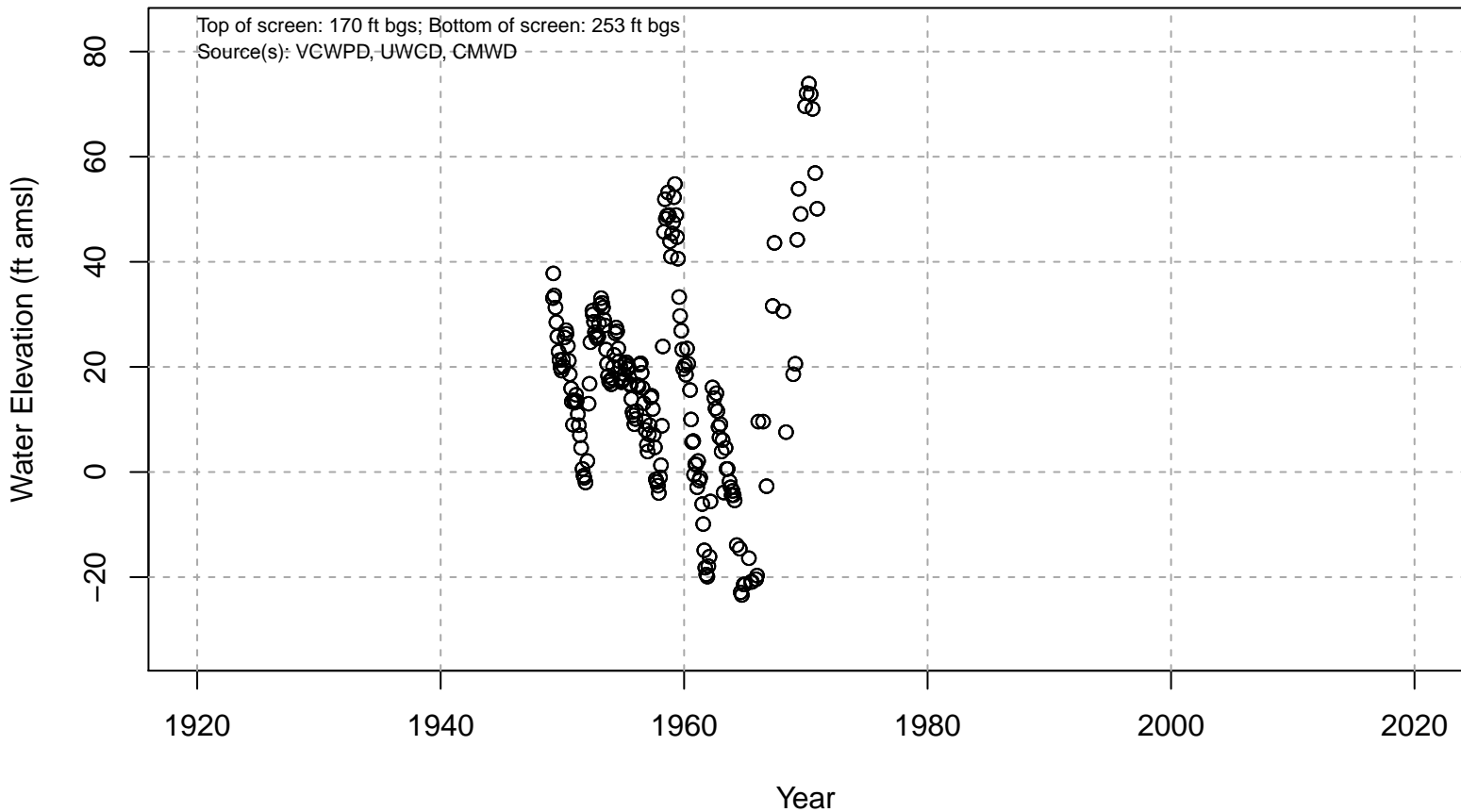


Basin: Oxnard; Screened Aquifer: Oxnard; Screened Aquifer System: UAS

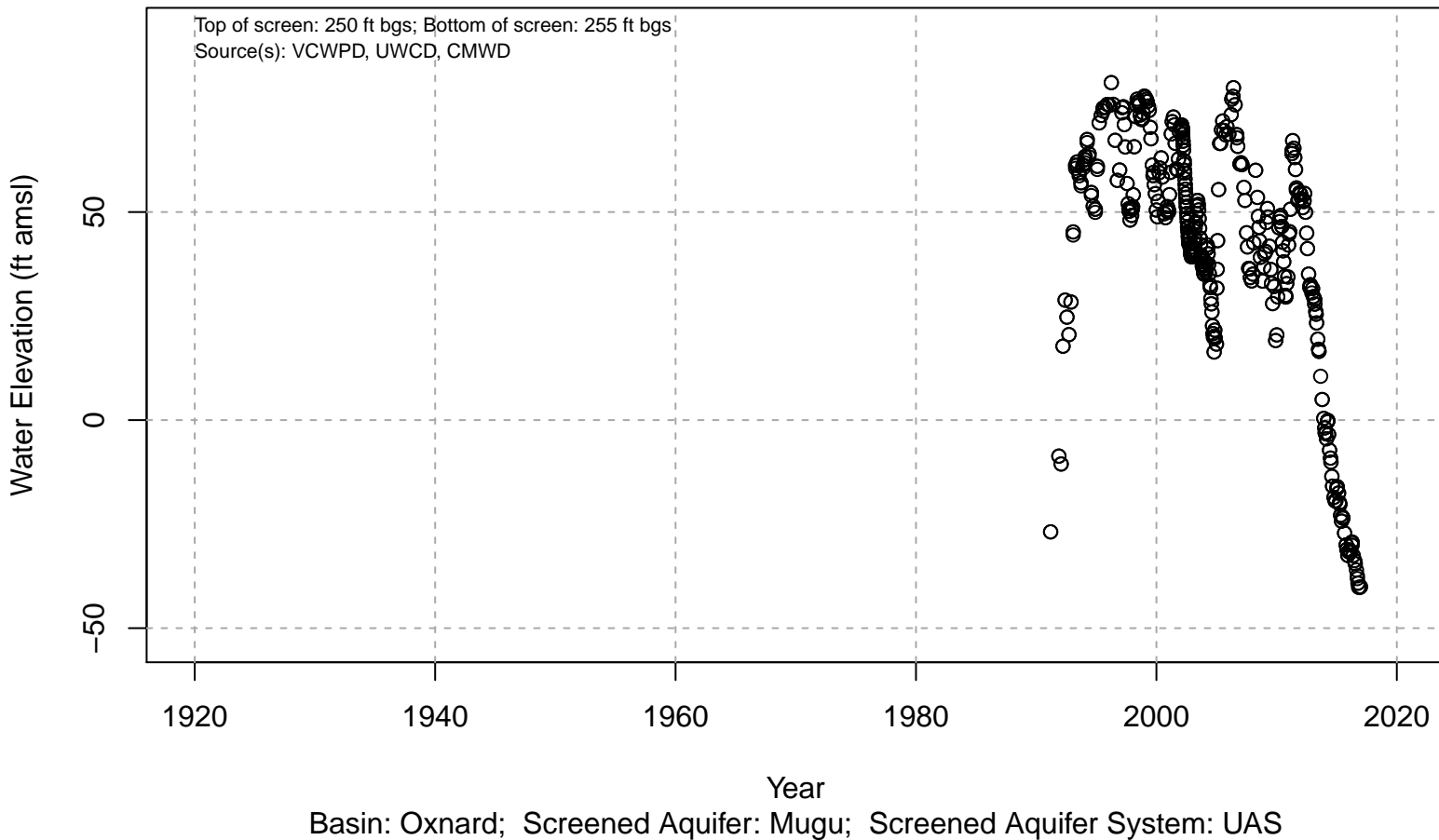
02N22W14F03S



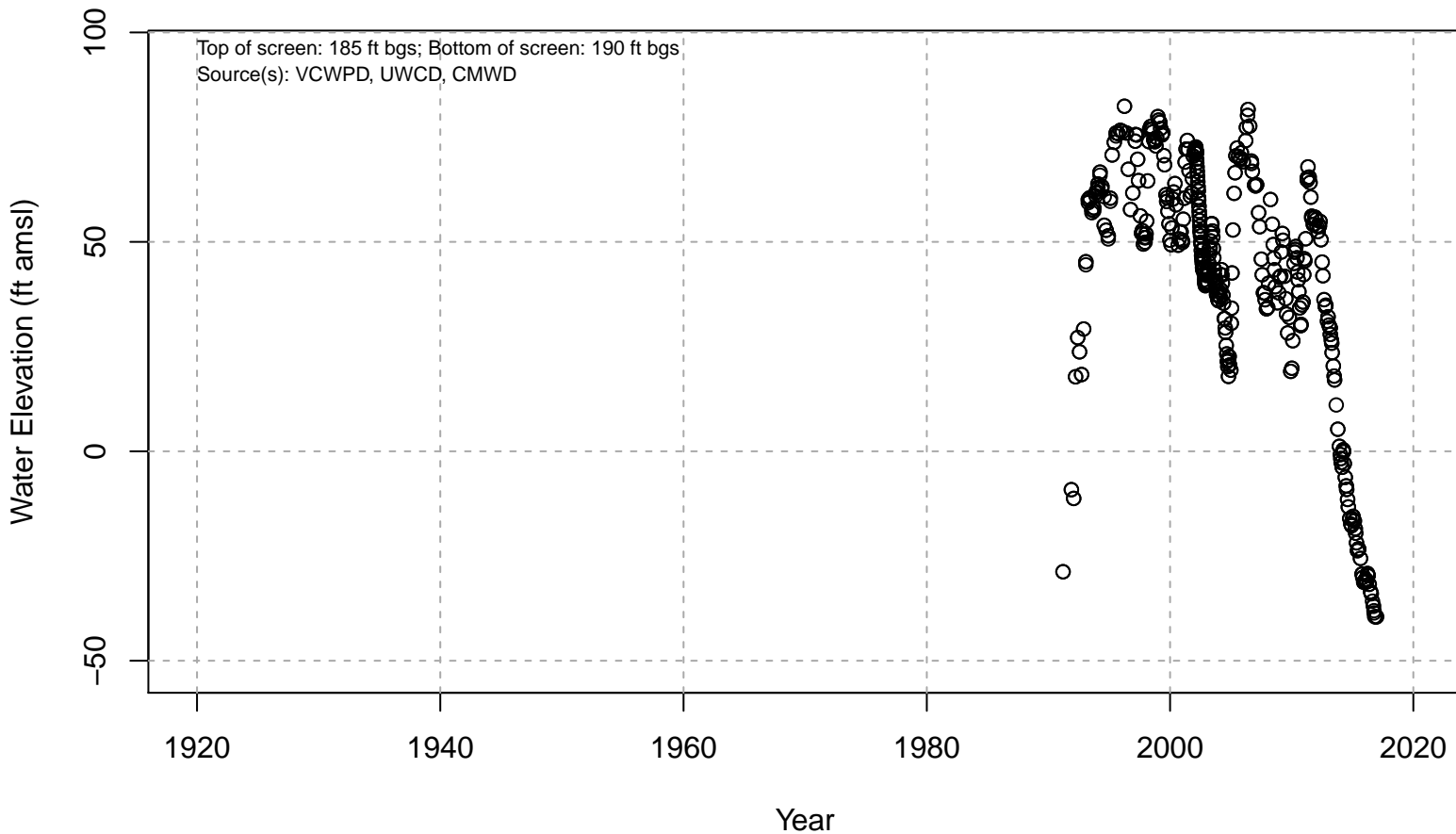
02N22W14G01S



02N22W14G04S

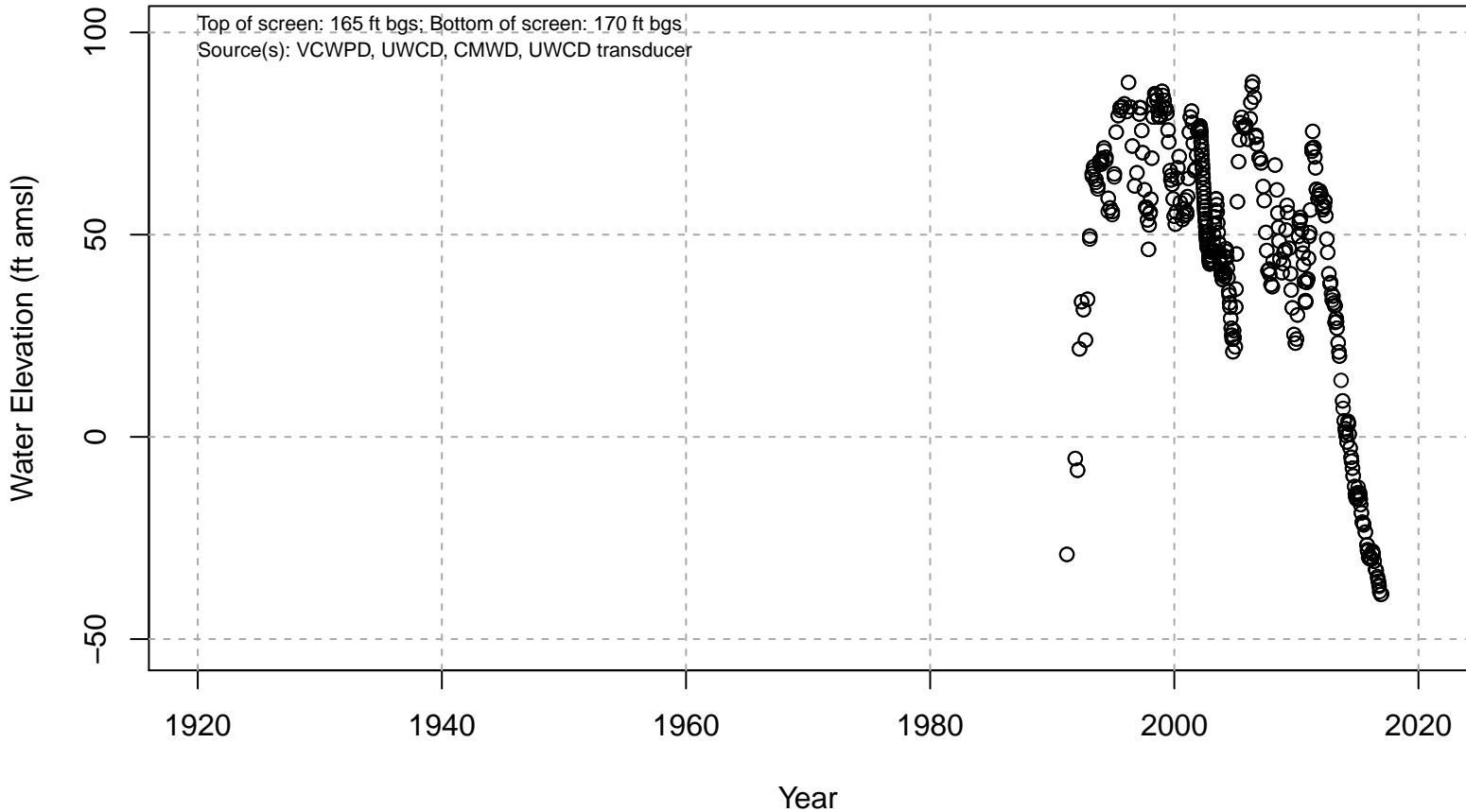


02N22W14G05S

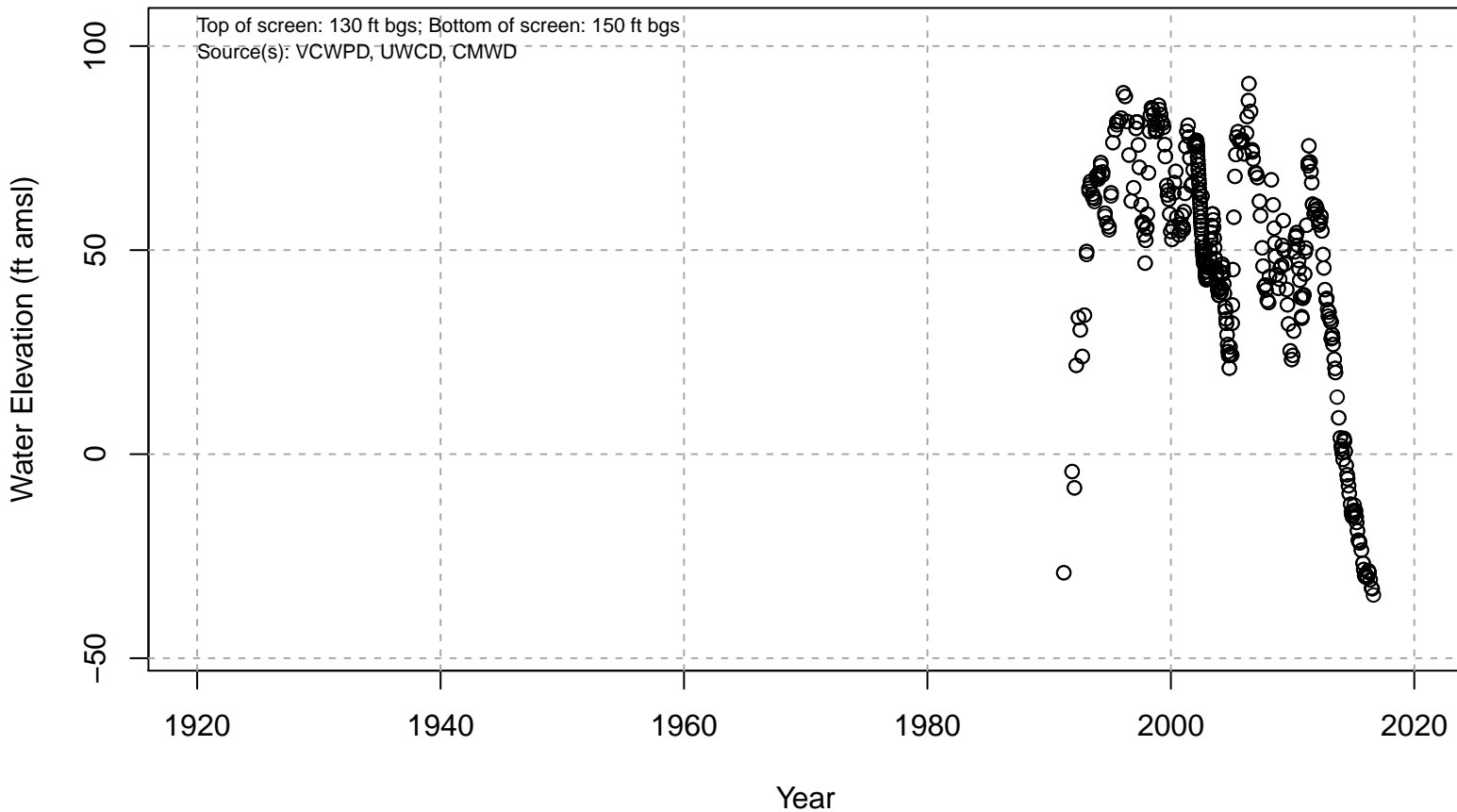


Basin: Oxnard; Screened Aquifer: Mugu; Screened Aquifer System: UAS

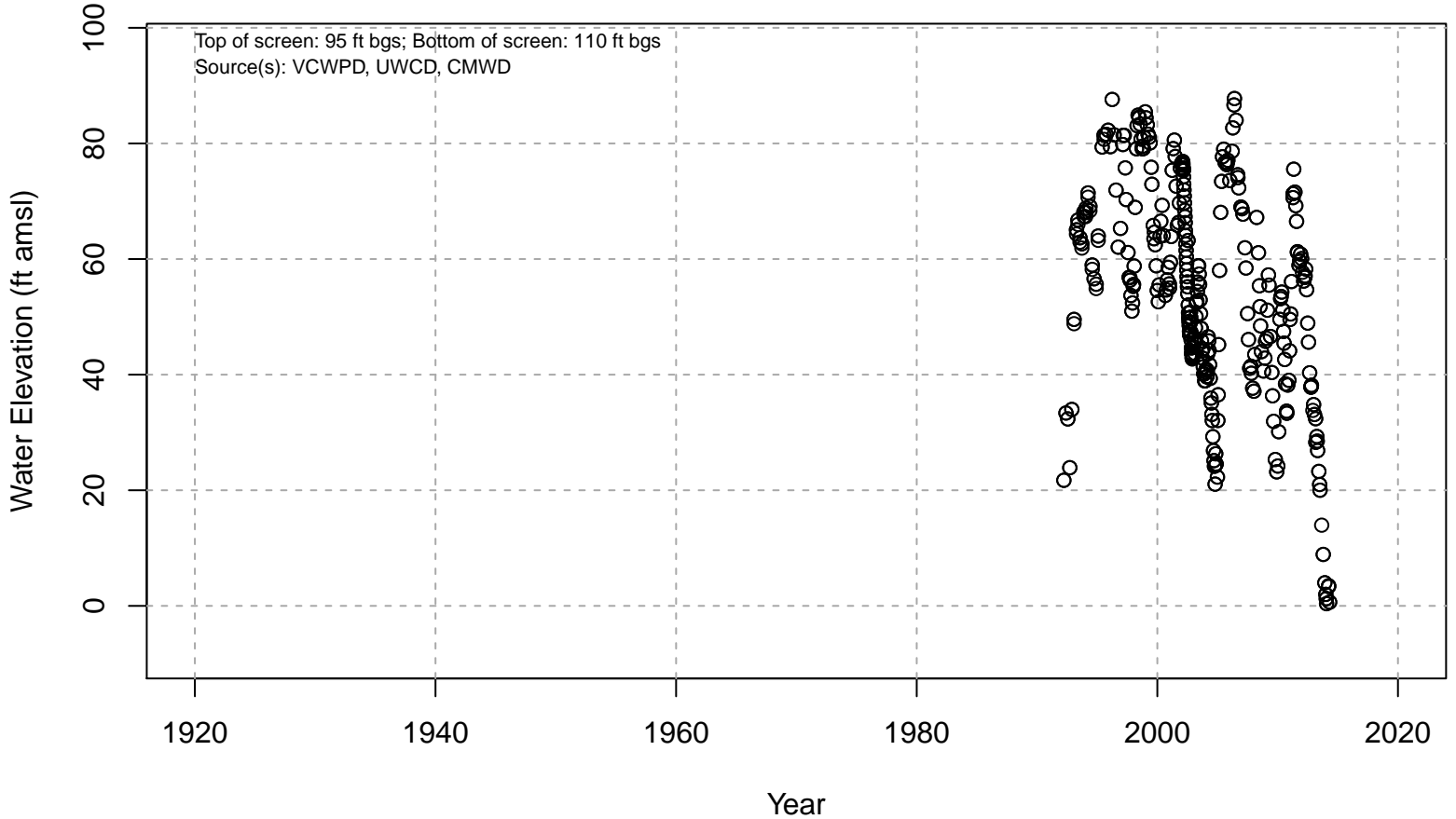
02N22W14G06S



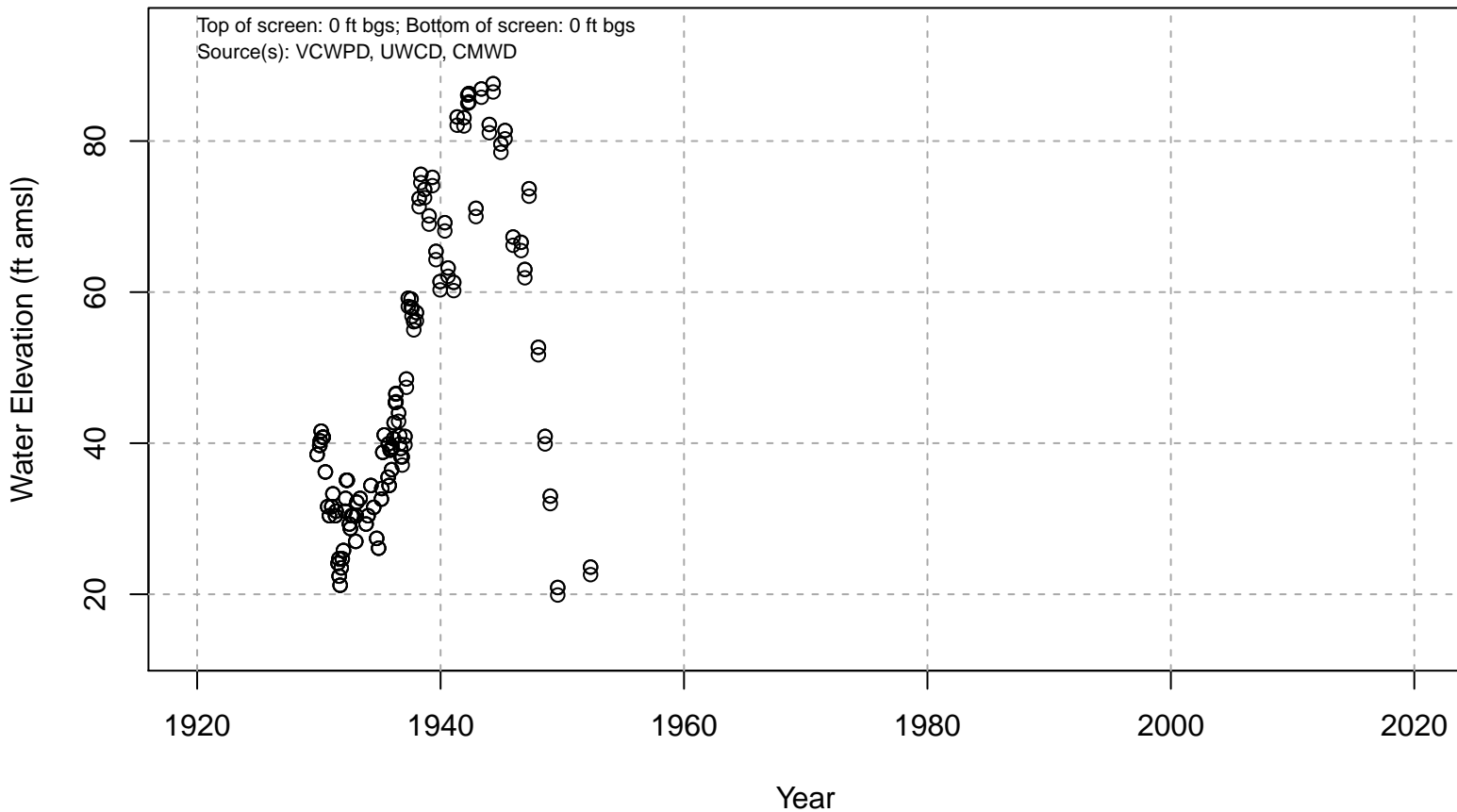
02N22W14G07S



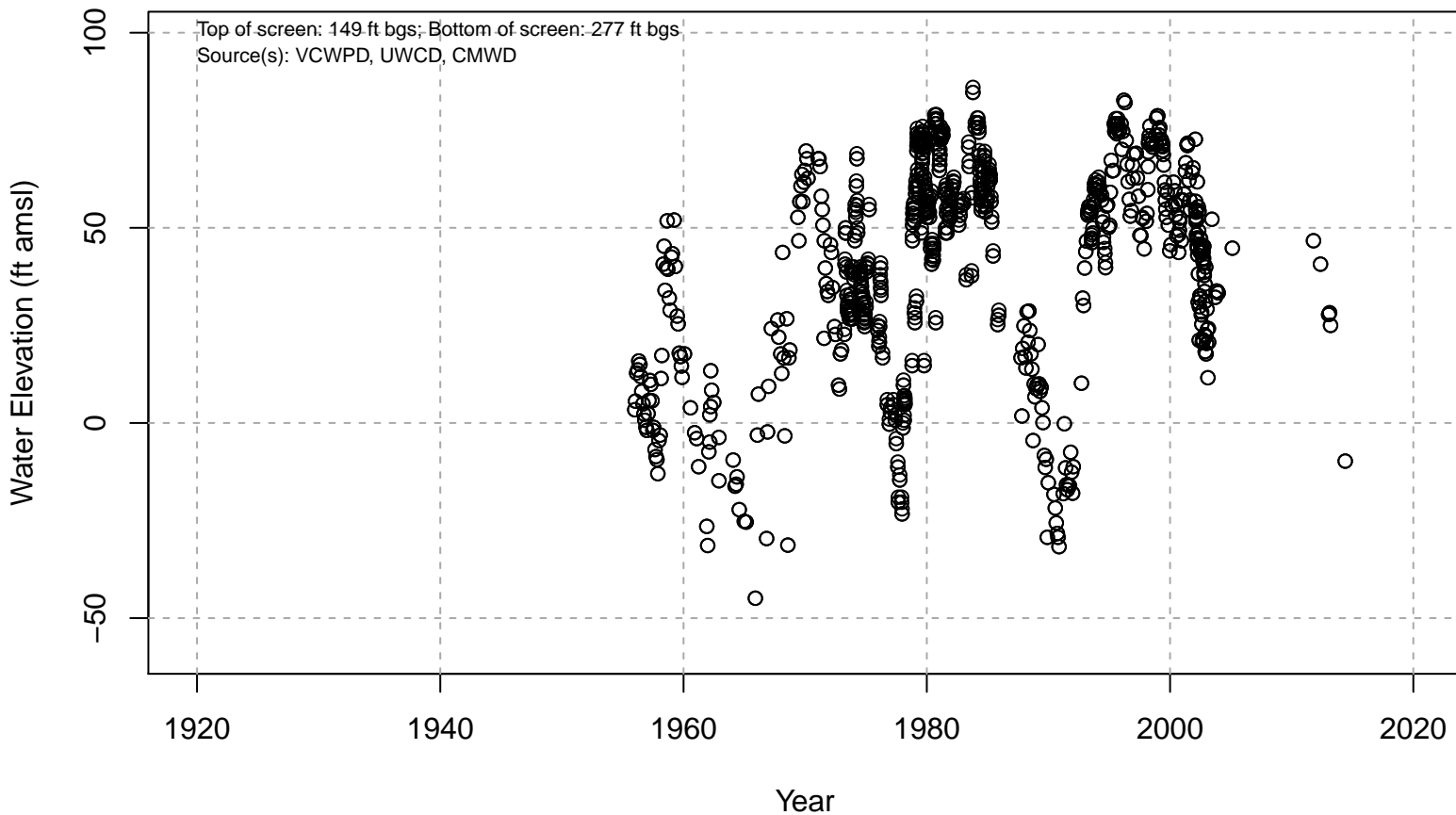
02N22W14G08S



02N22W14K01S

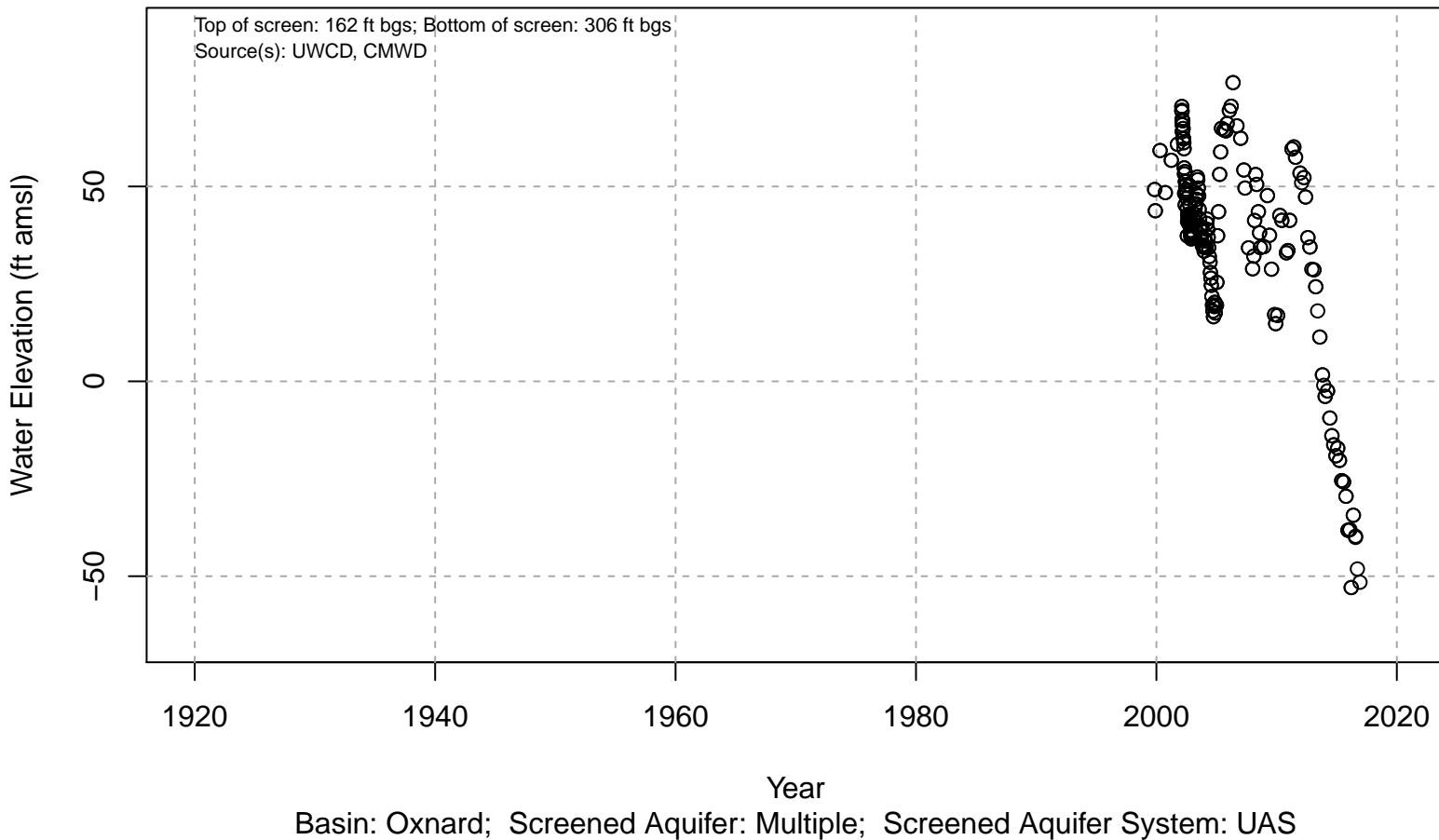


02N22W14P02S

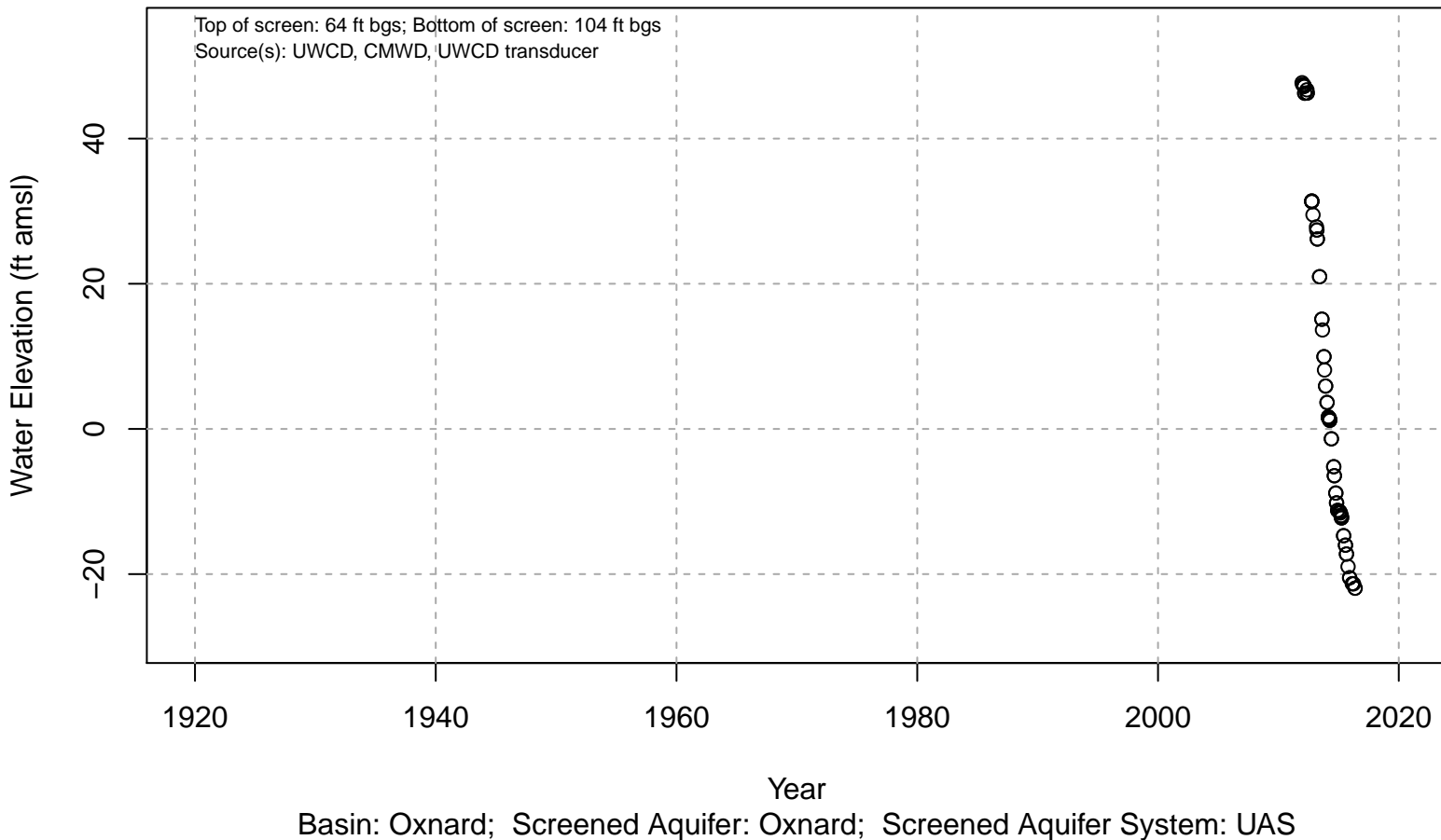


Basin: Oxnard; Screened Aquifer: Multiple; Screened Aquifer System: UAS

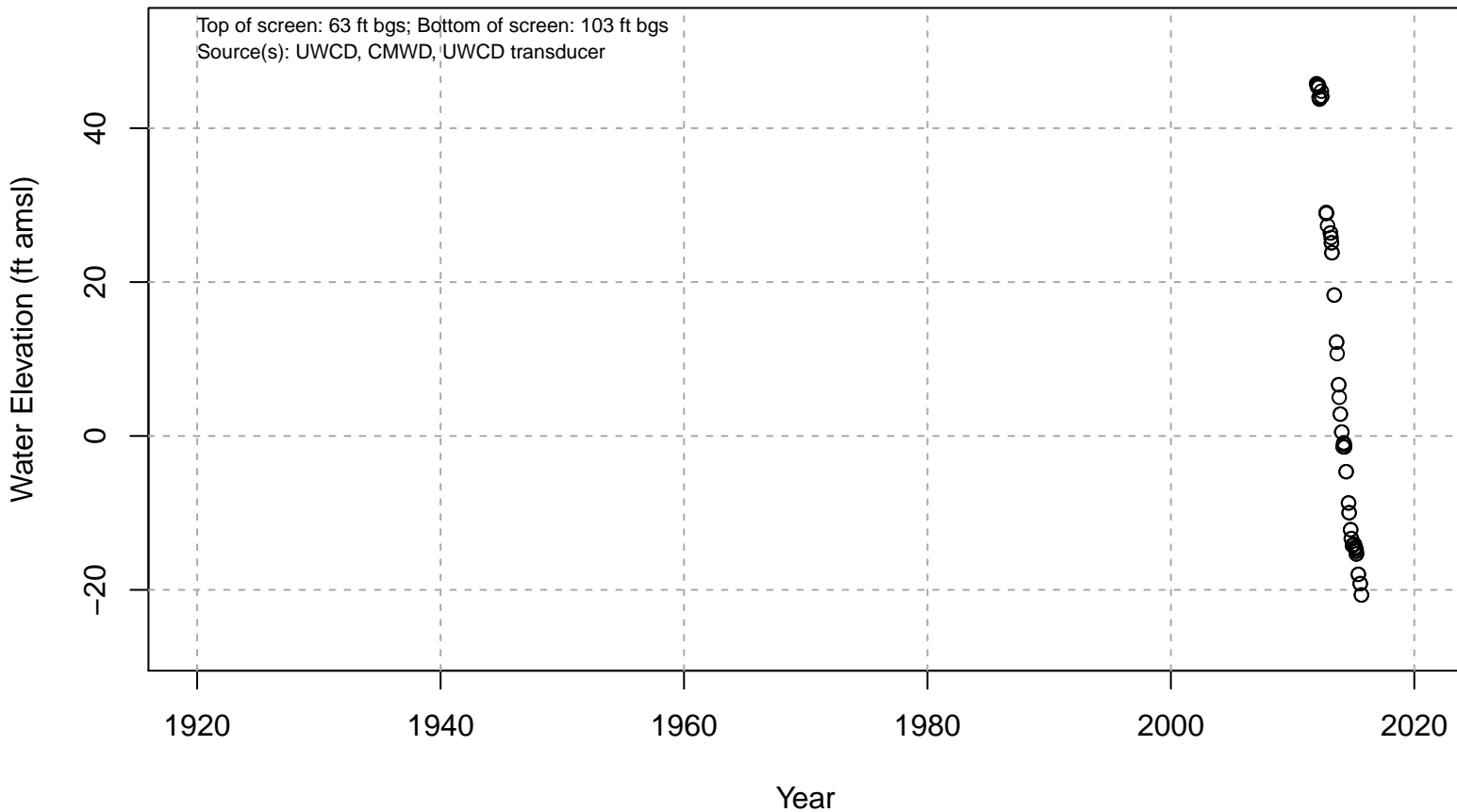
02N22W14P03S



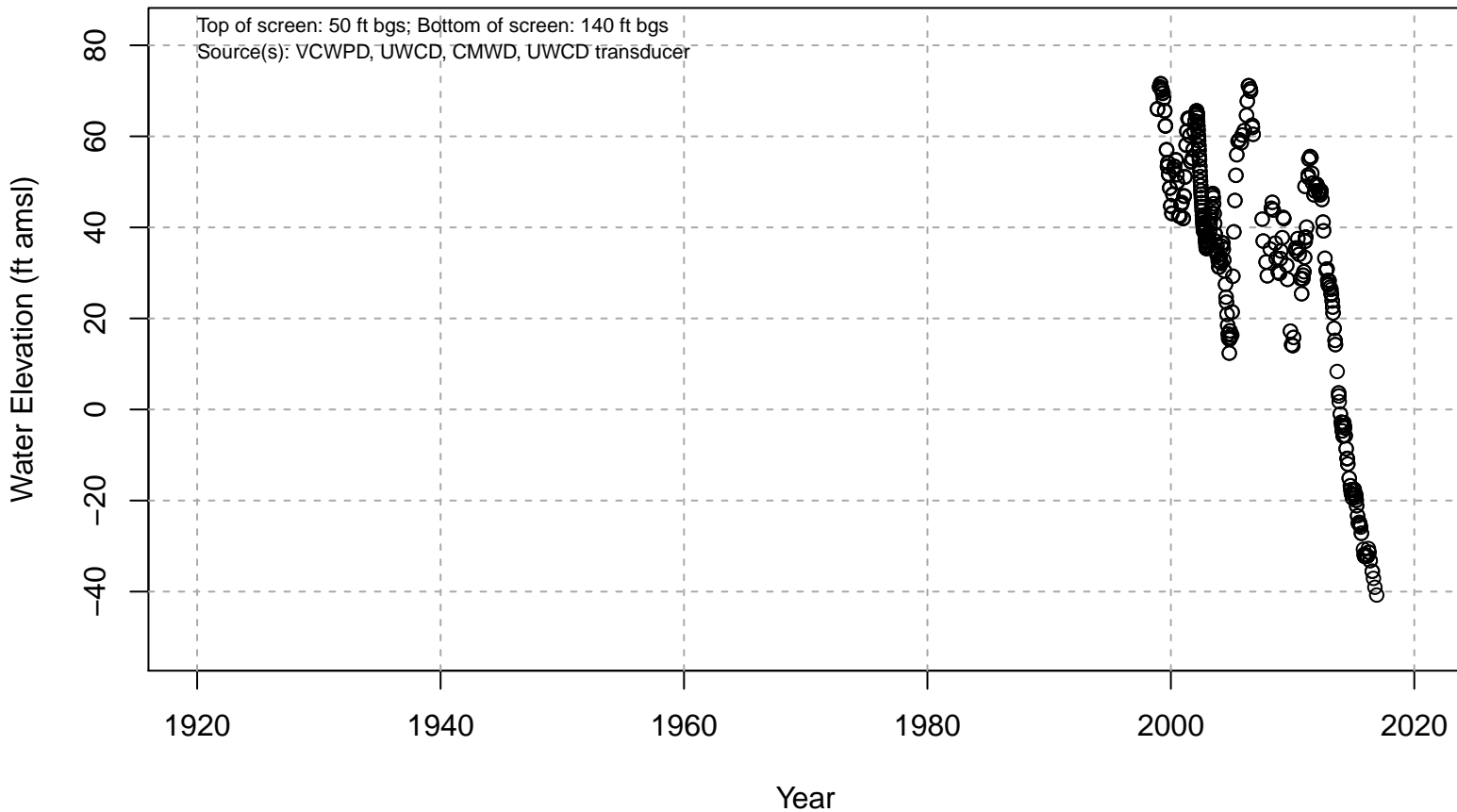
02N22W15L01S



02N22W15P01S

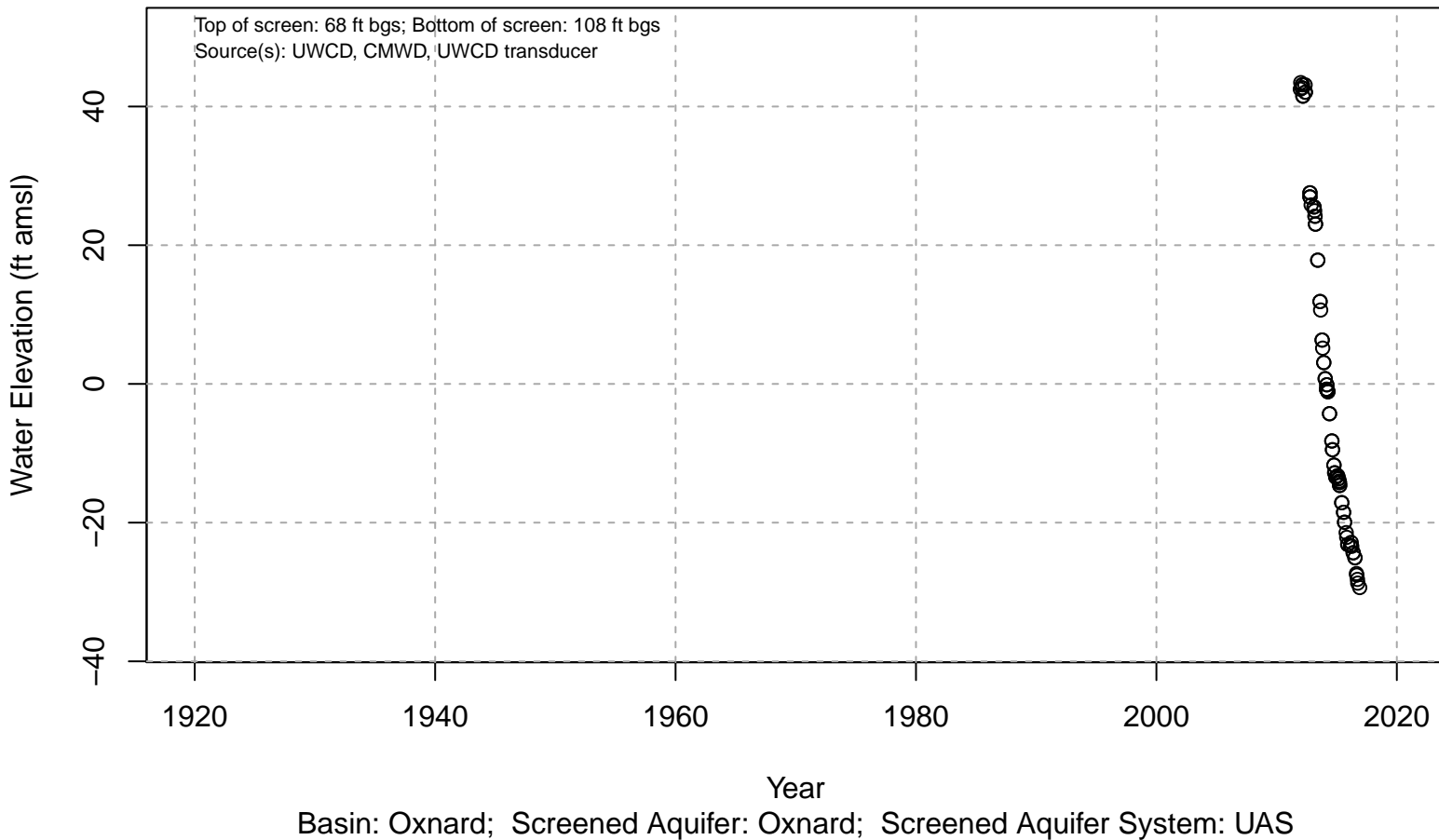


02N22W15R02S

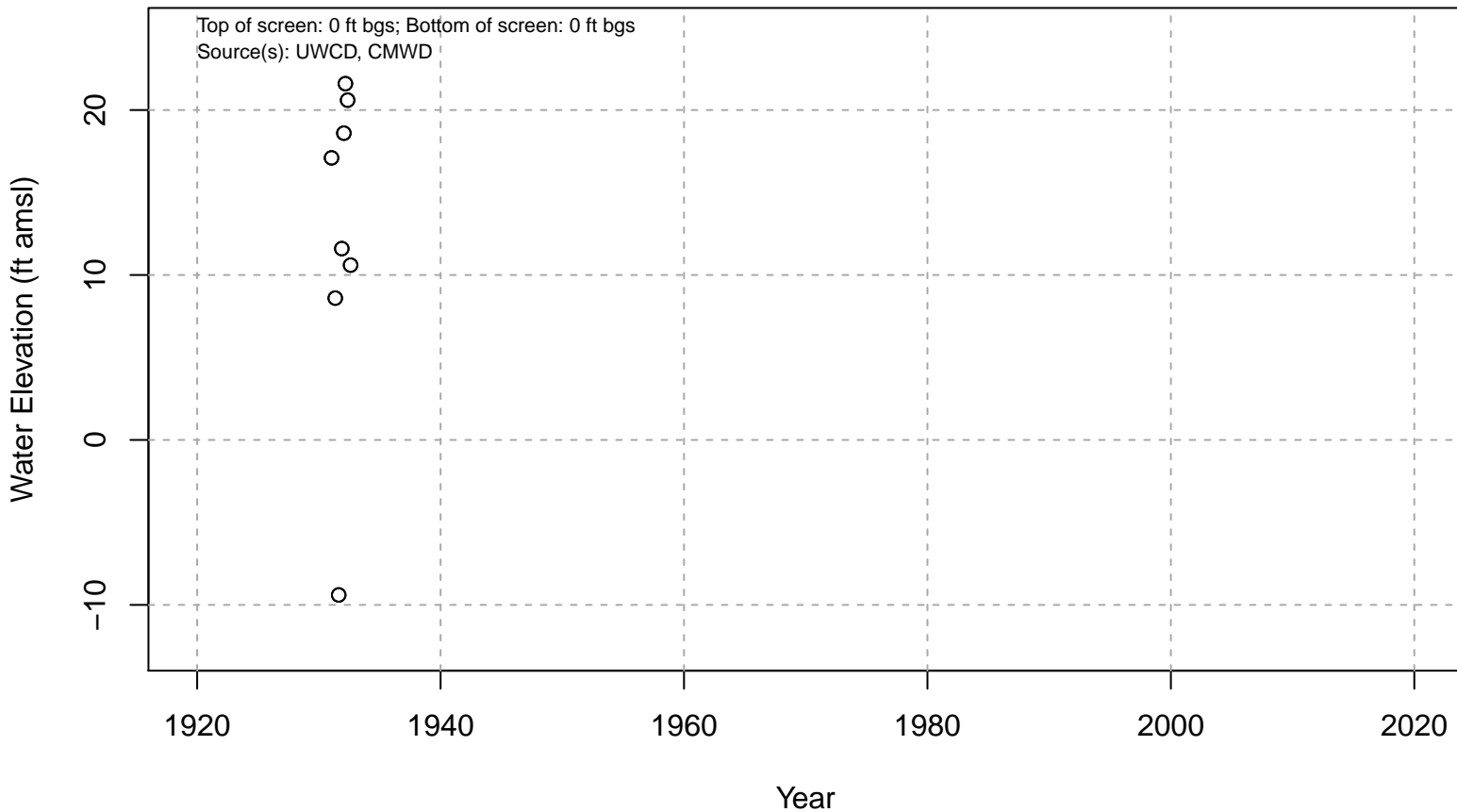


Basin: Oxnard; Screened Aquifer: Oxnard; Screened Aquifer System: UAS

02N22W16R02S

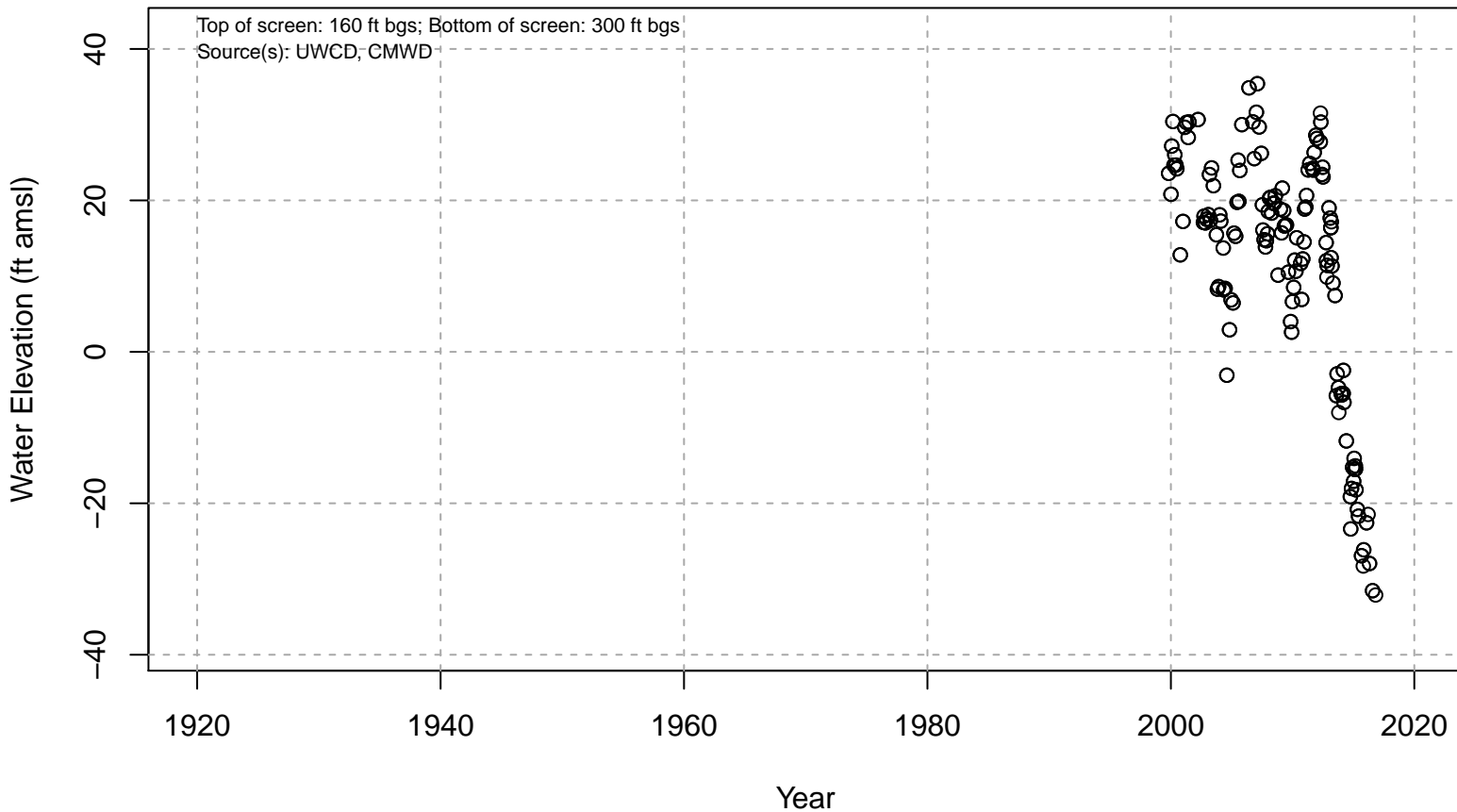


02N22W19J01S



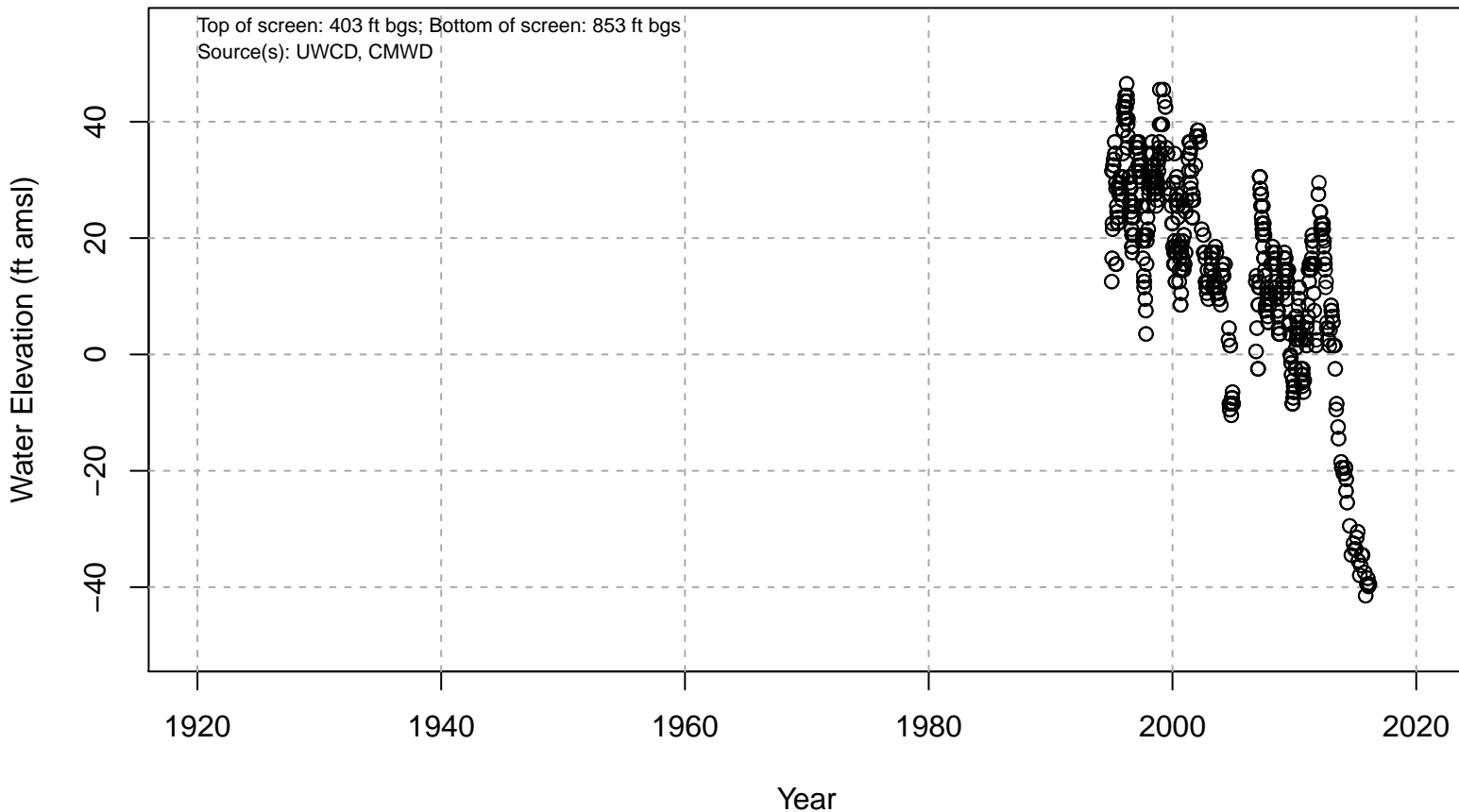
Basin: Oxnard; Screened Aquifer: Undesignated; Screened Aquifer System: Undesignated

02N22W19P01S

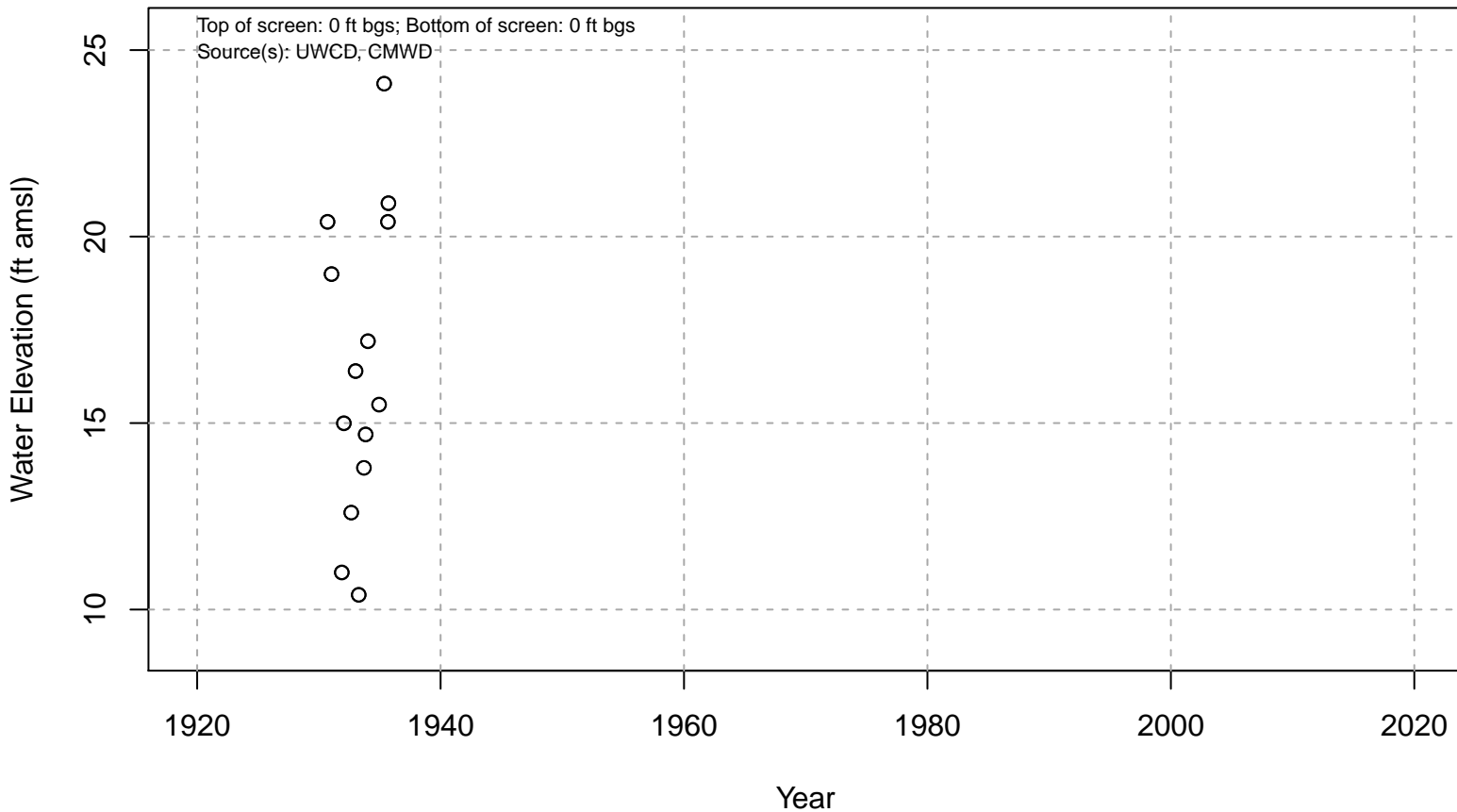


Basin: Oxnard; Screened Aquifer: Multiple; Screened Aquifer System: UAS

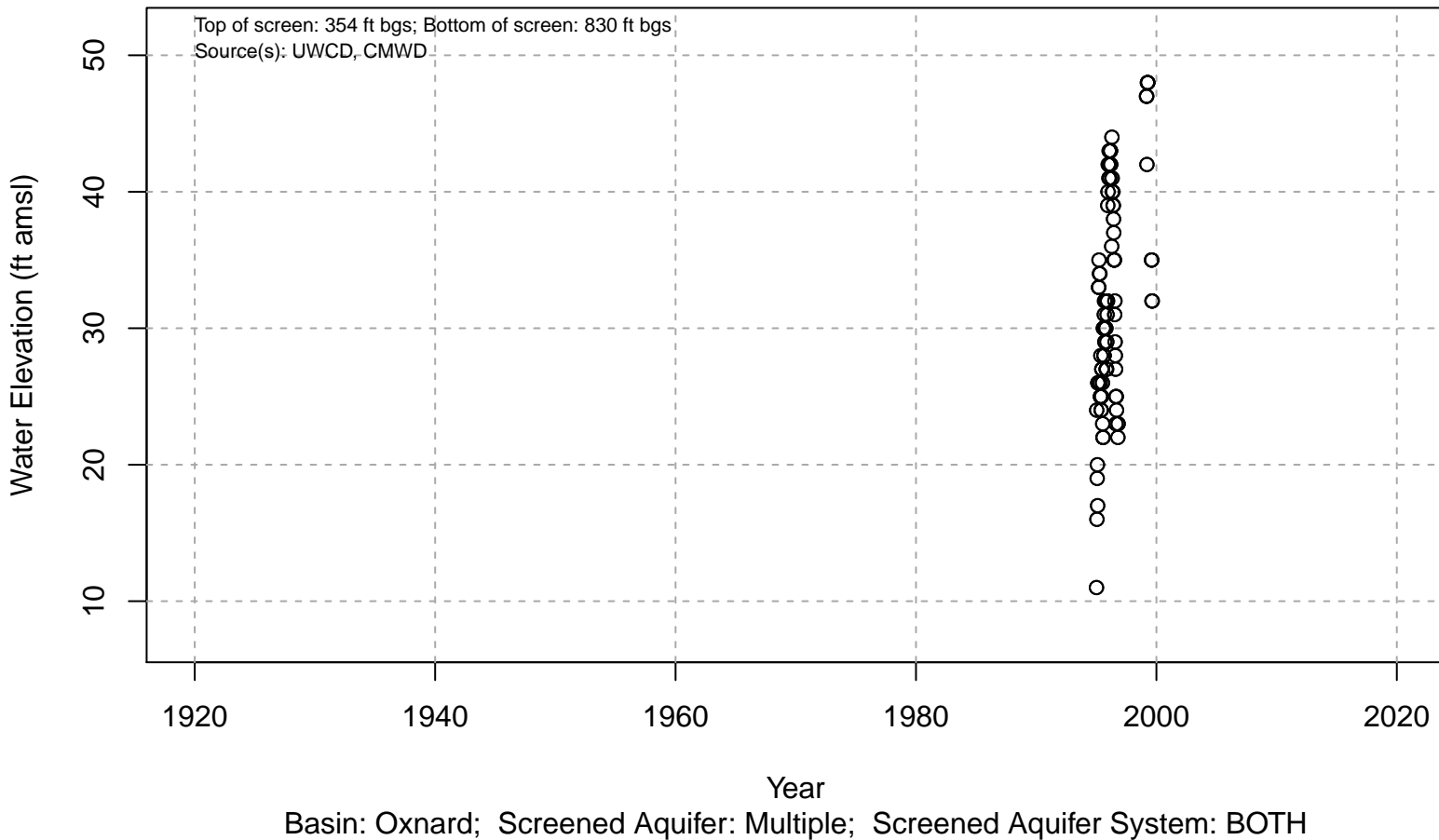
02N22W20K01S



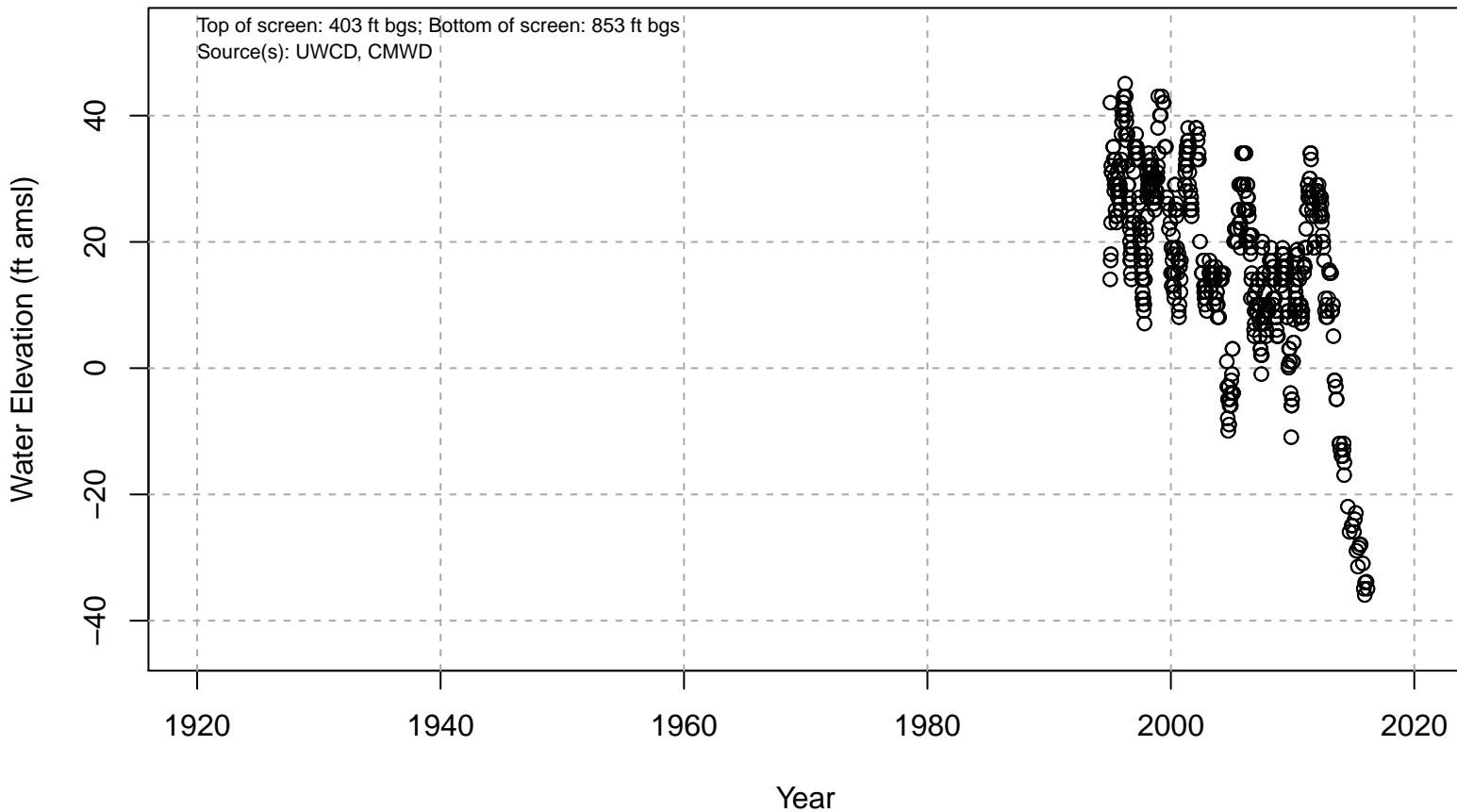
02N22W20L01S



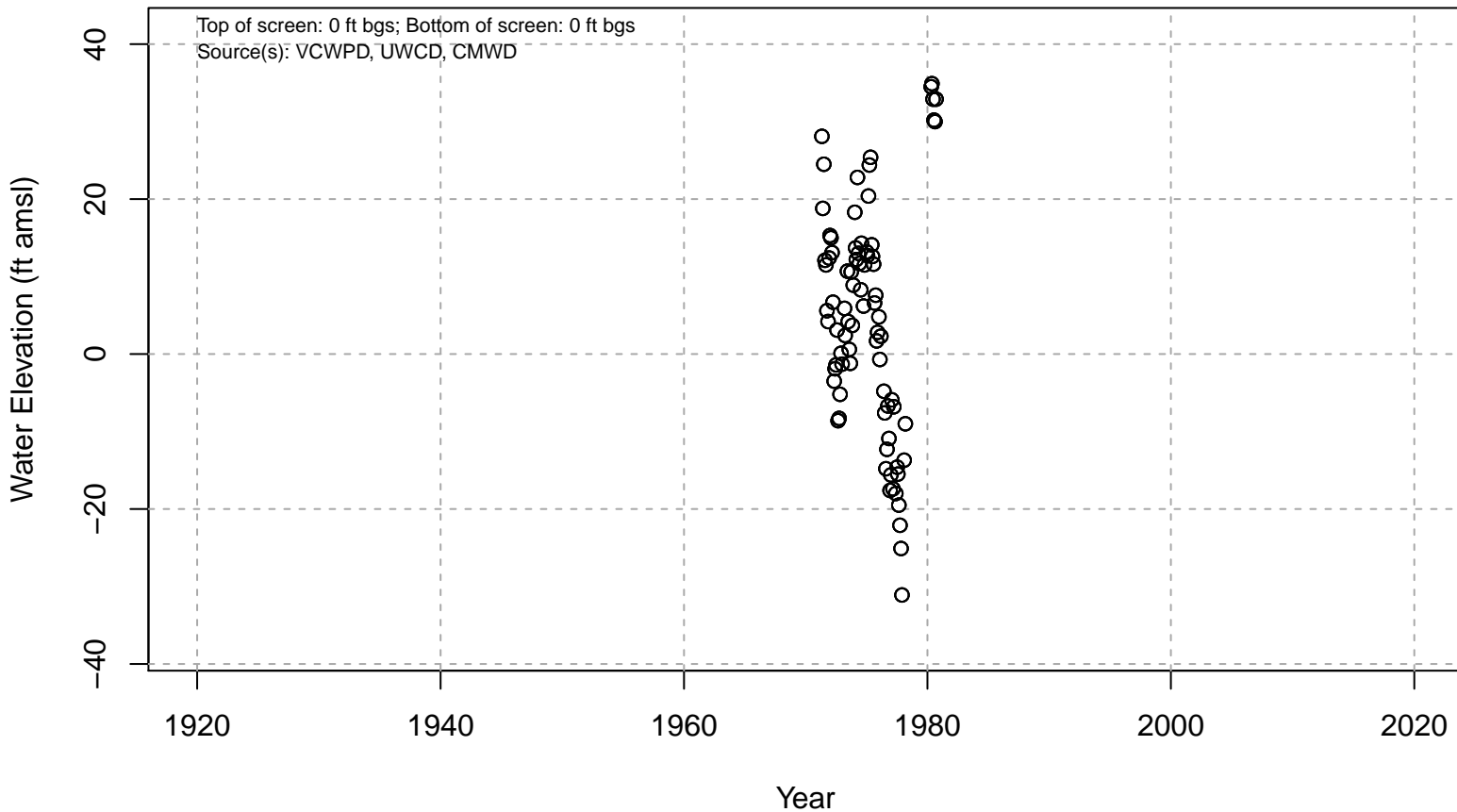
02N22W20L02S



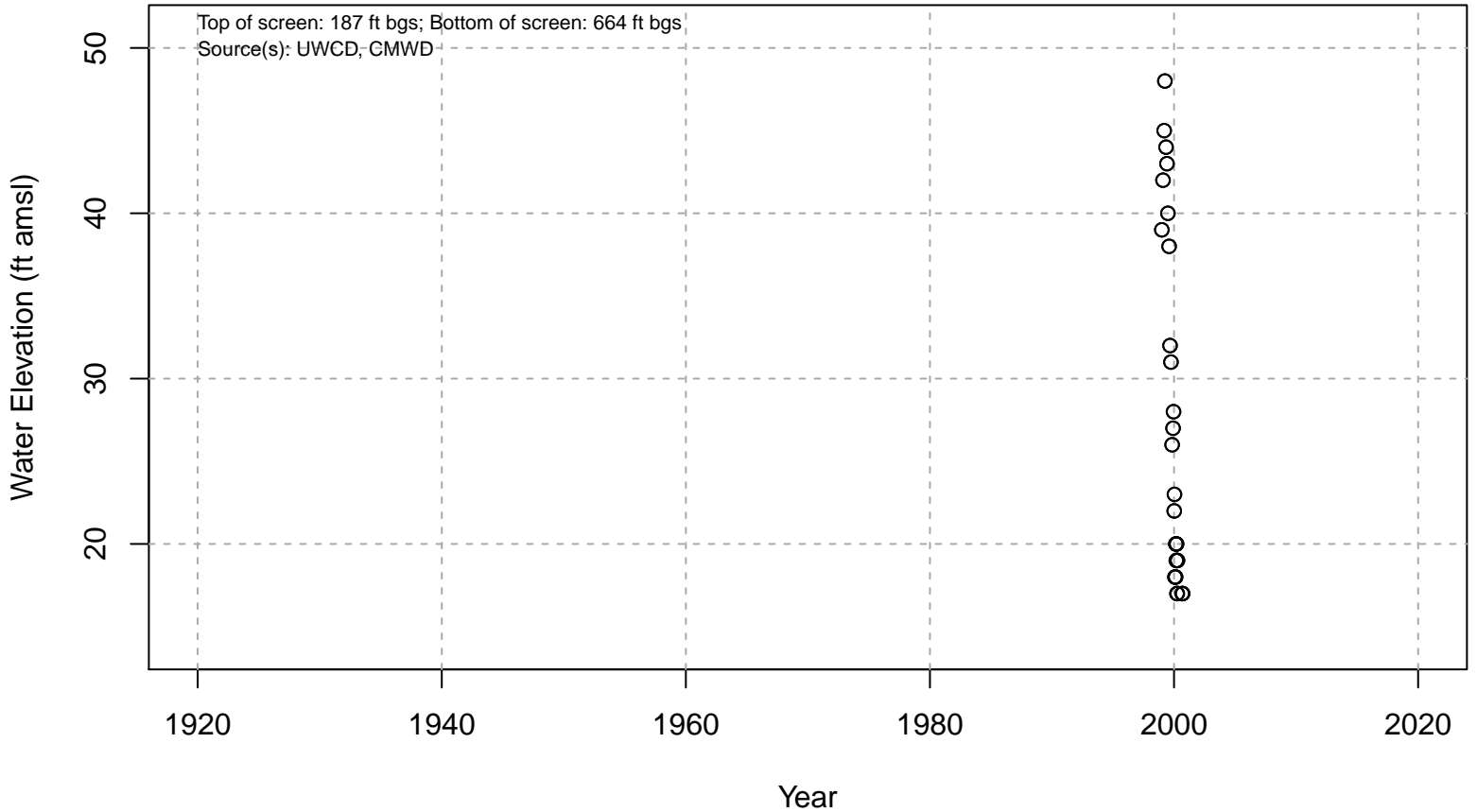
02N22W20L03S



02N22W20M05S

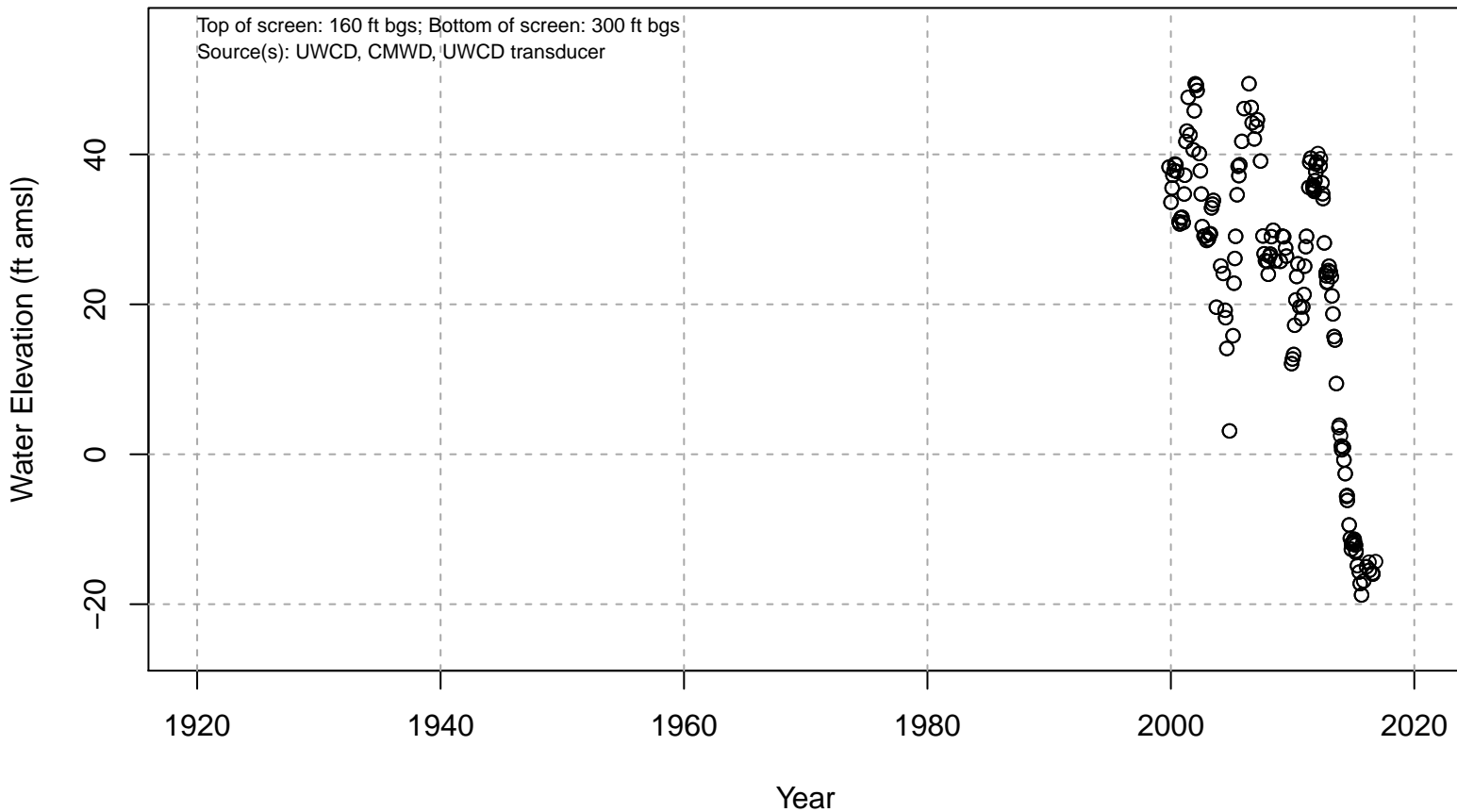


02N22W20Q01S

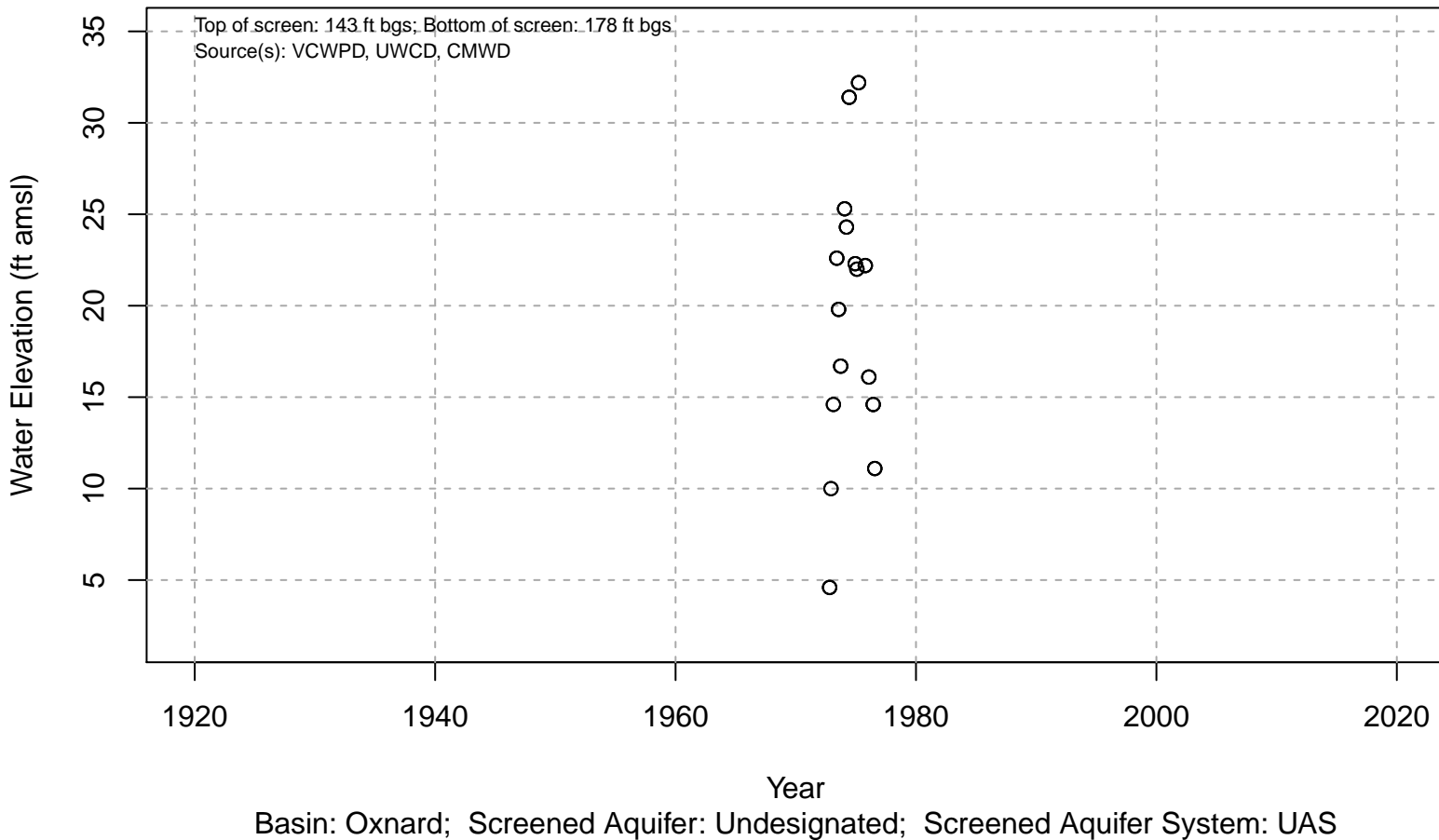


Basin: Oxnard; Screened Aquifer: Multiple; Screened Aquifer System: BOTH

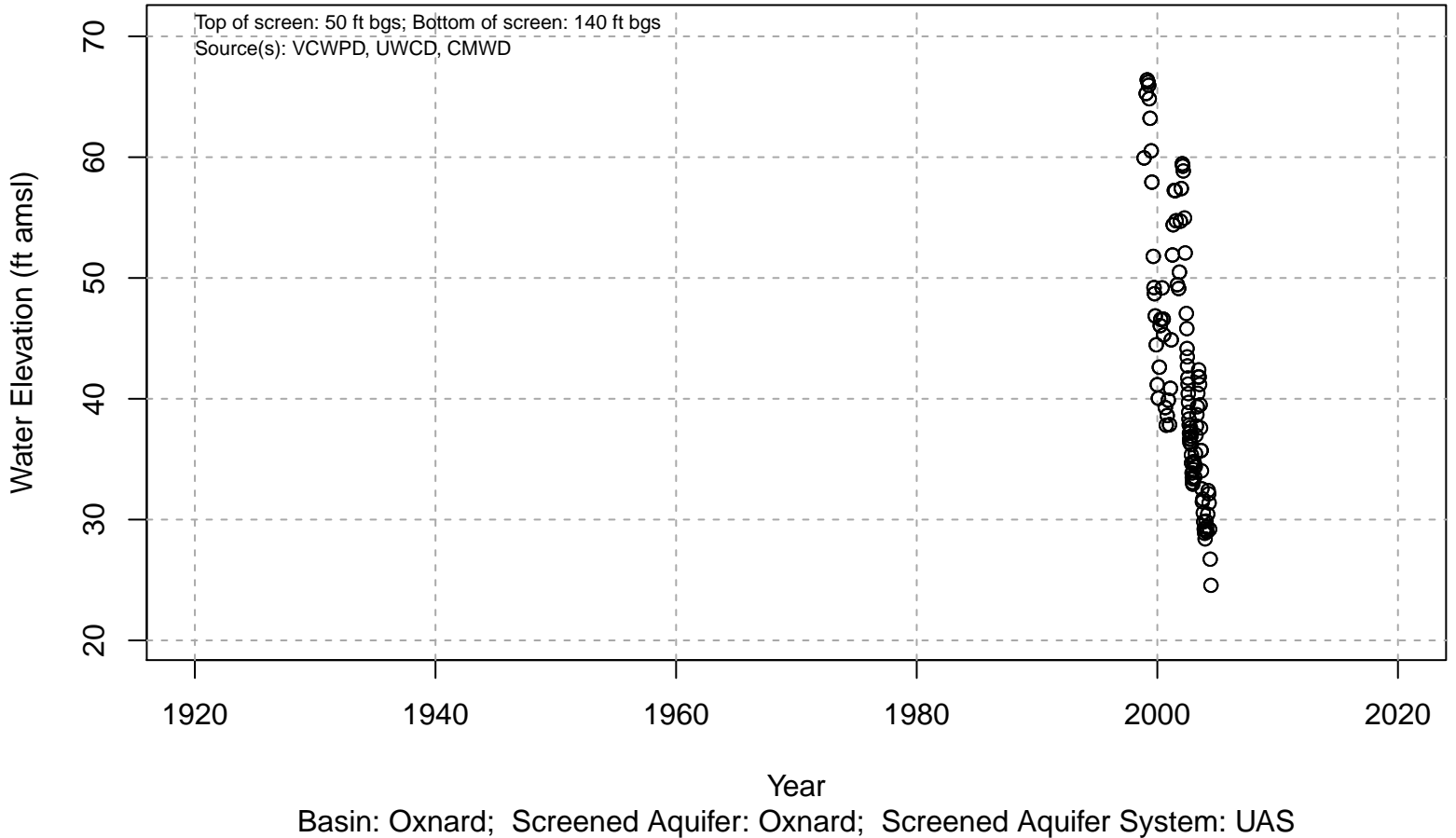
02N22W21M01S



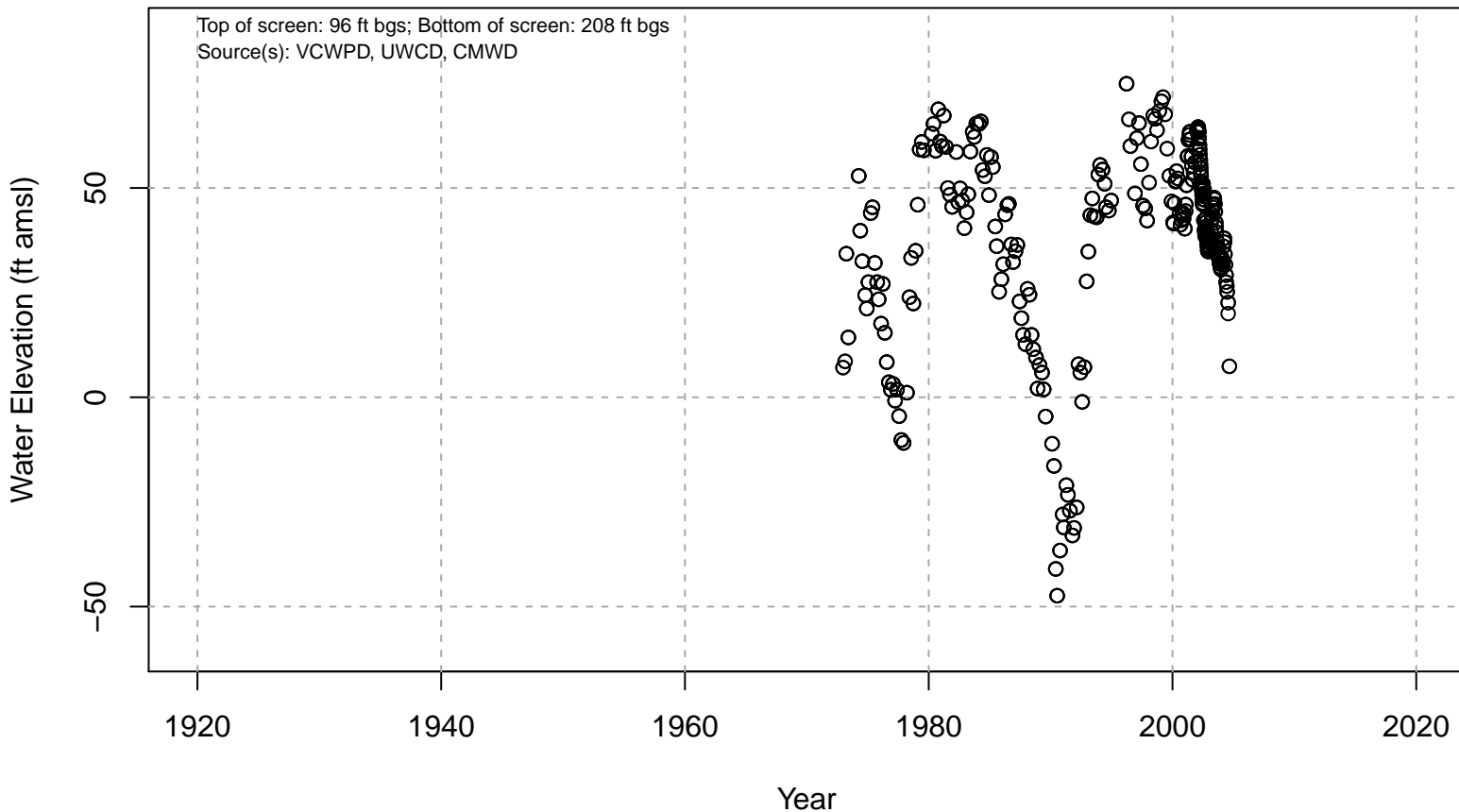
02N22W21Q01S



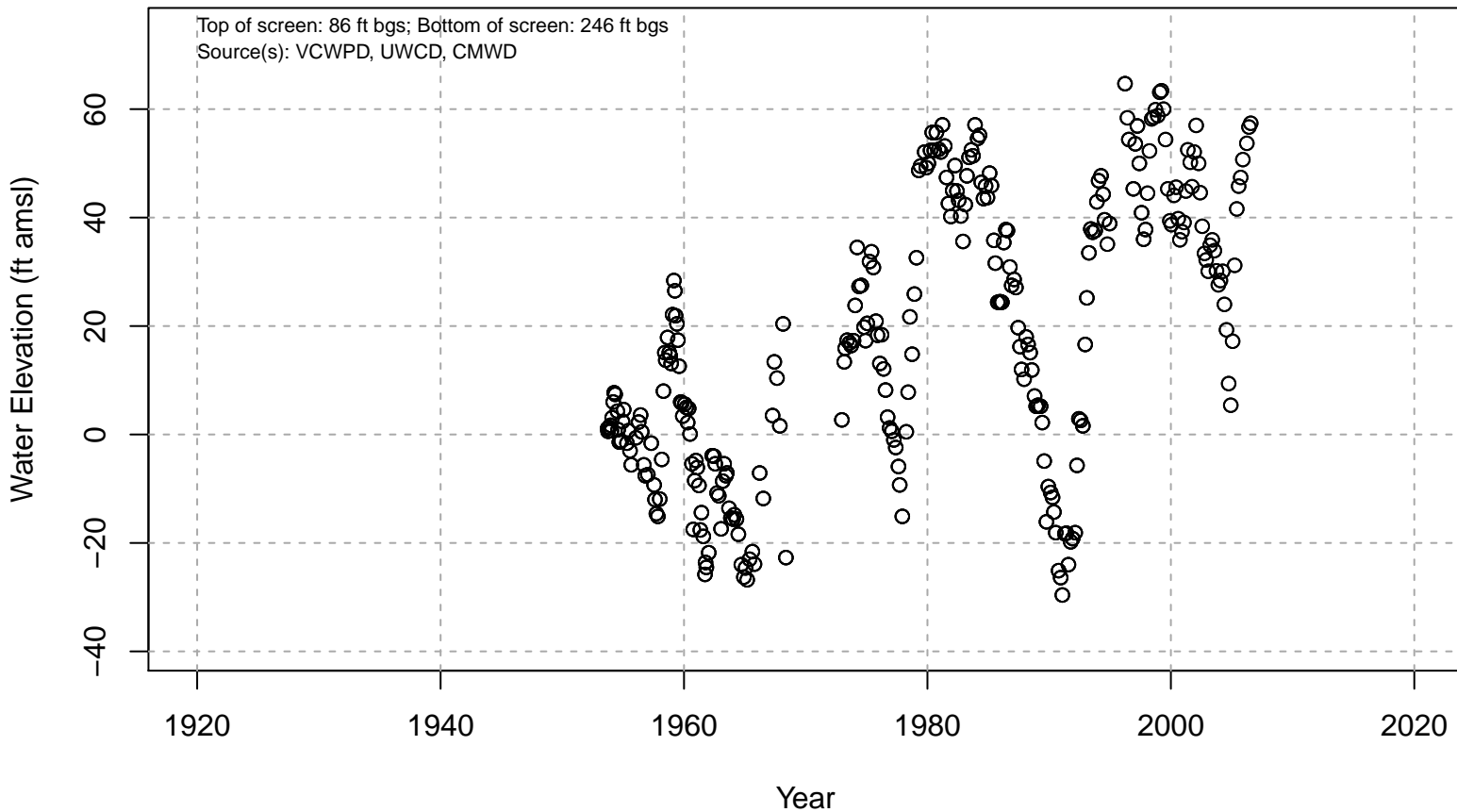
02N22W22G02S



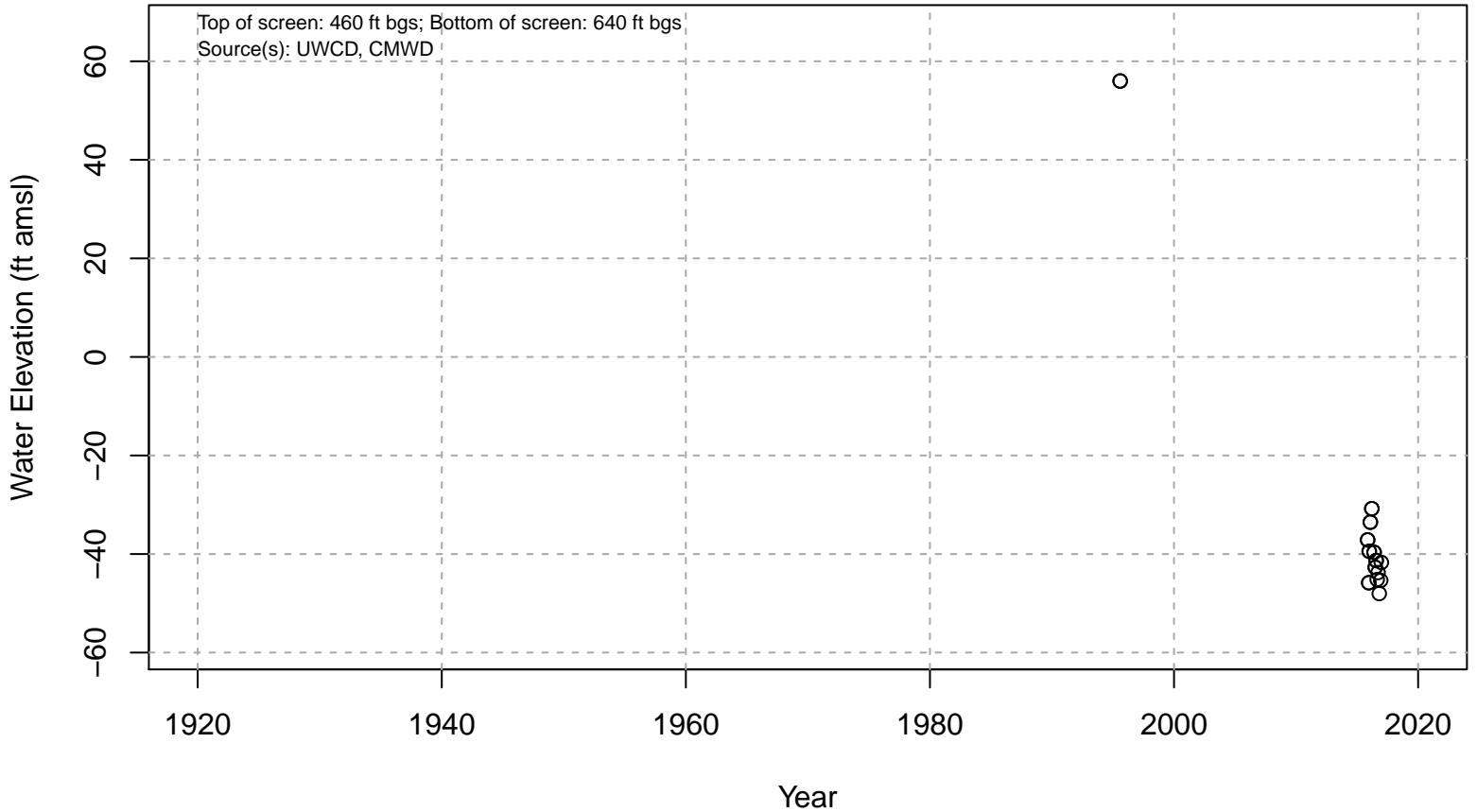
02N22W22H01S



02N22W22M04S

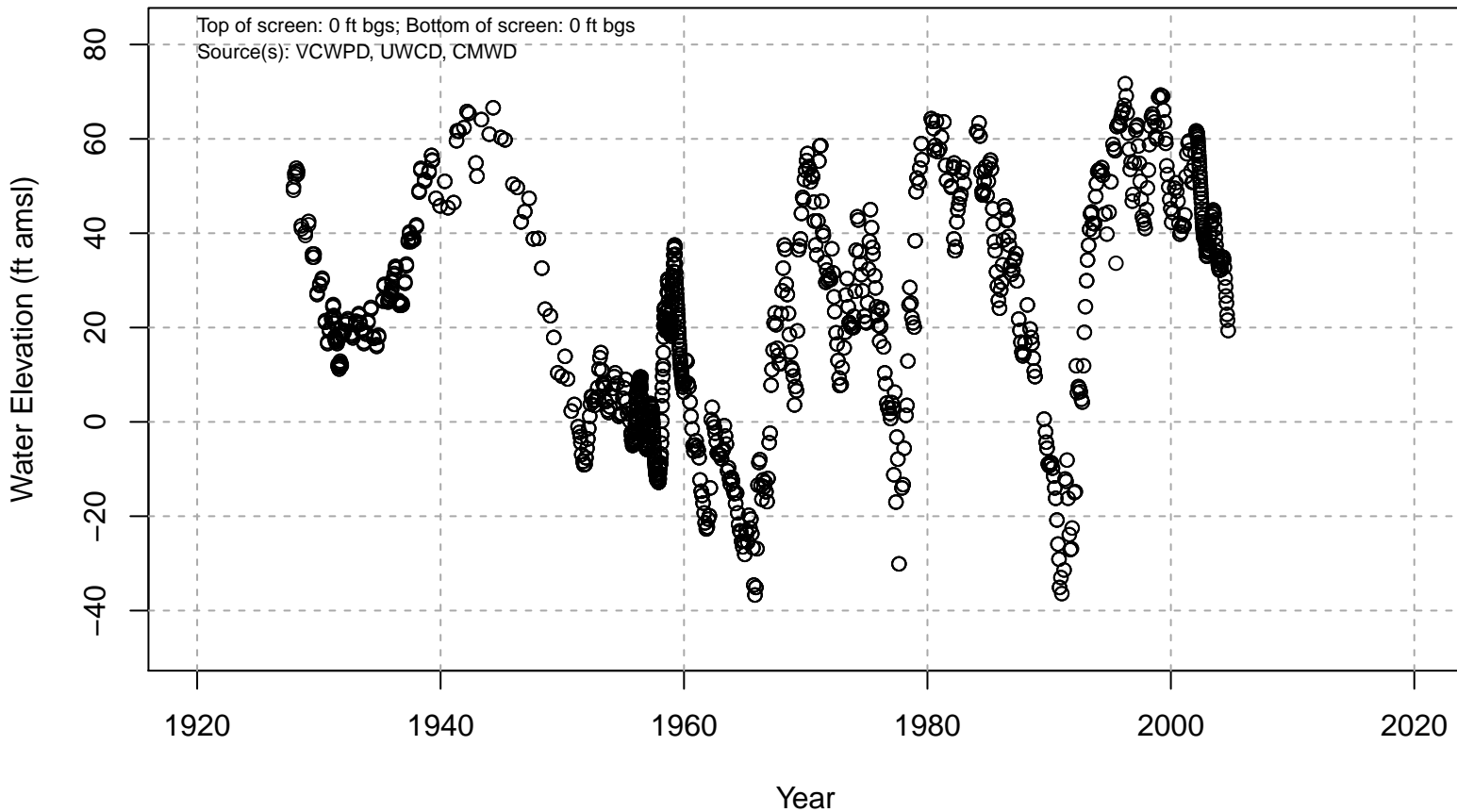


02N22W22Q05S

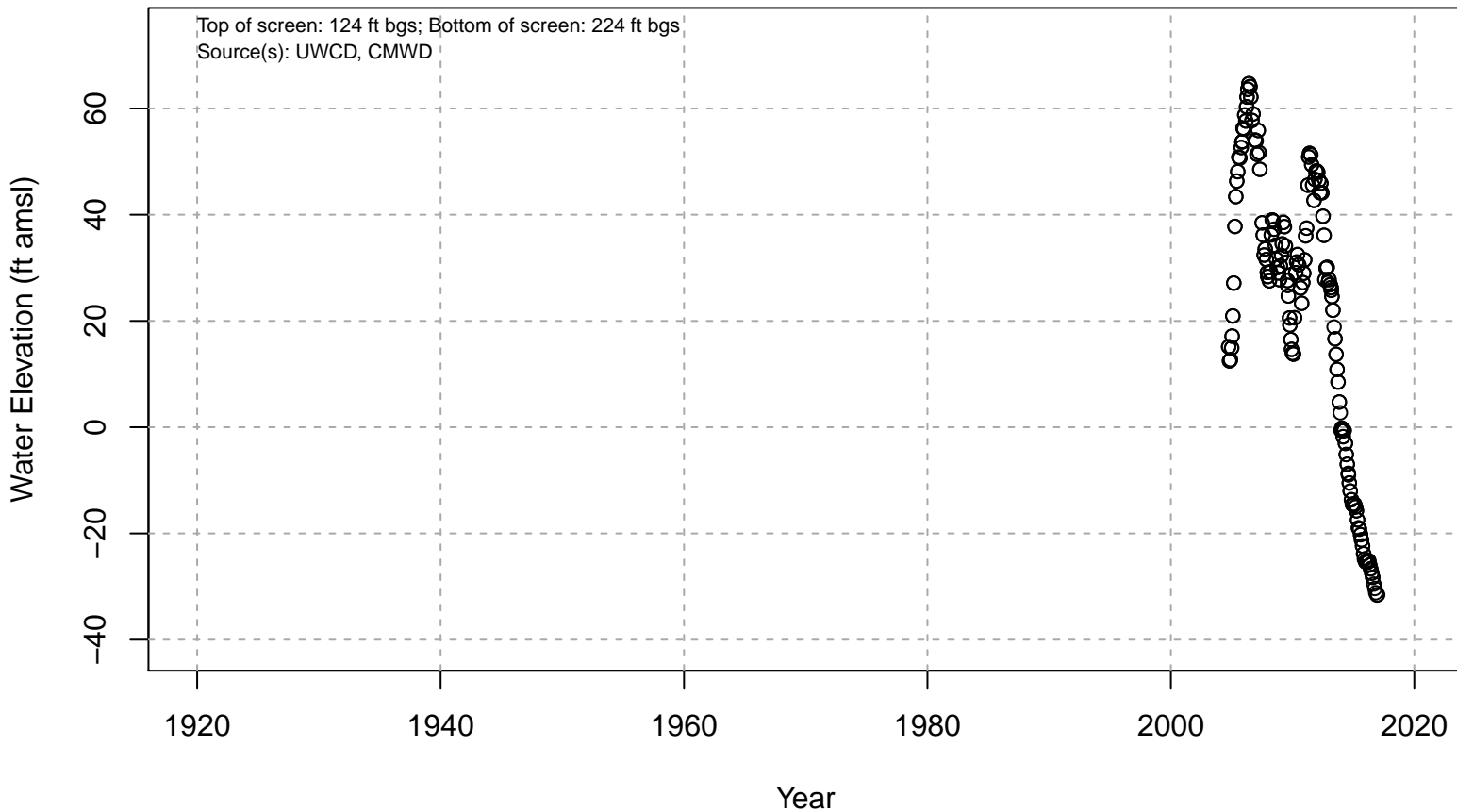


Basin: Oxnard; Screened Aquifer: Multiple; Screened Aquifer System: LAS

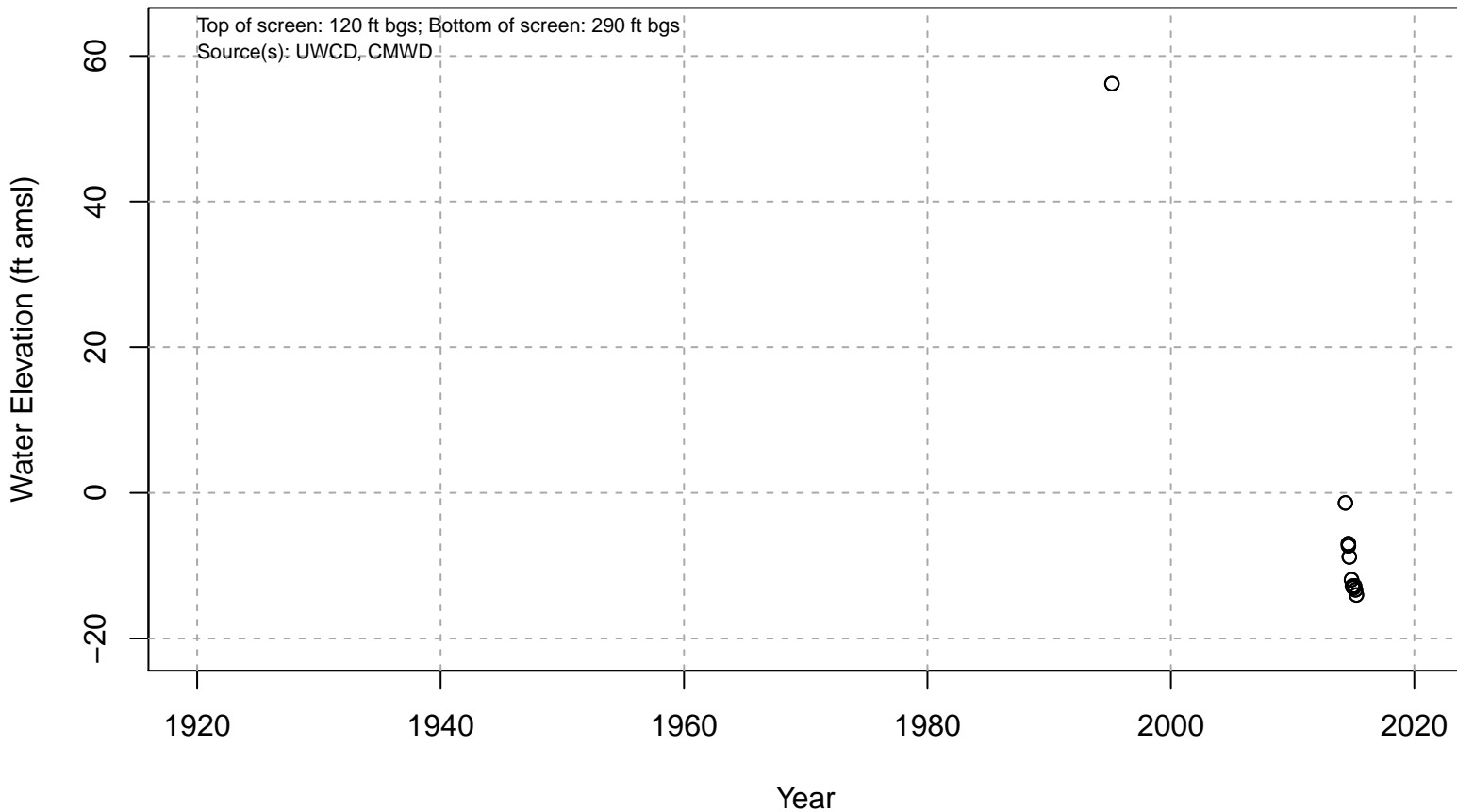
02N22W22R01S



02N22W22R02S

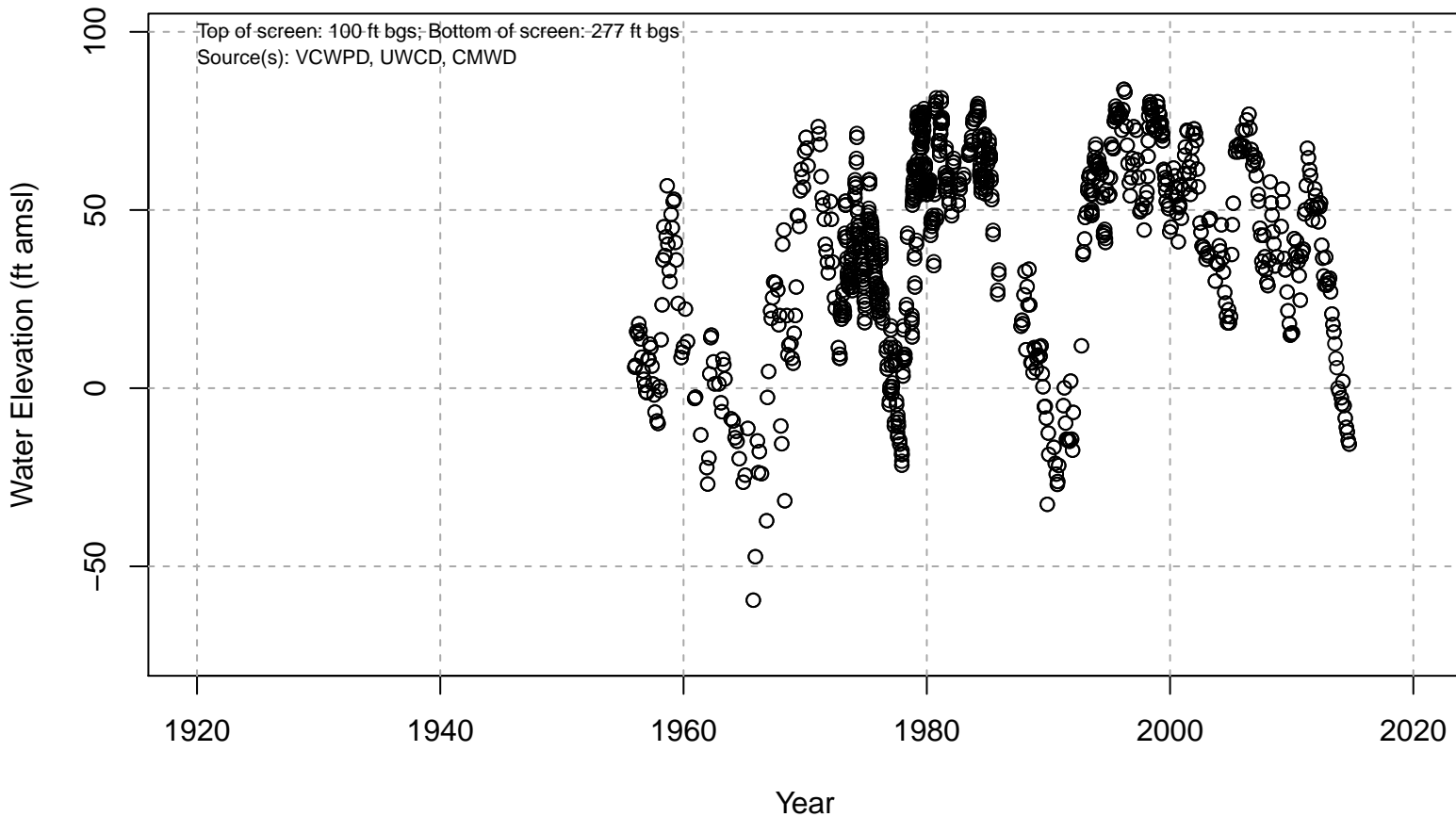


02N22W22R04S



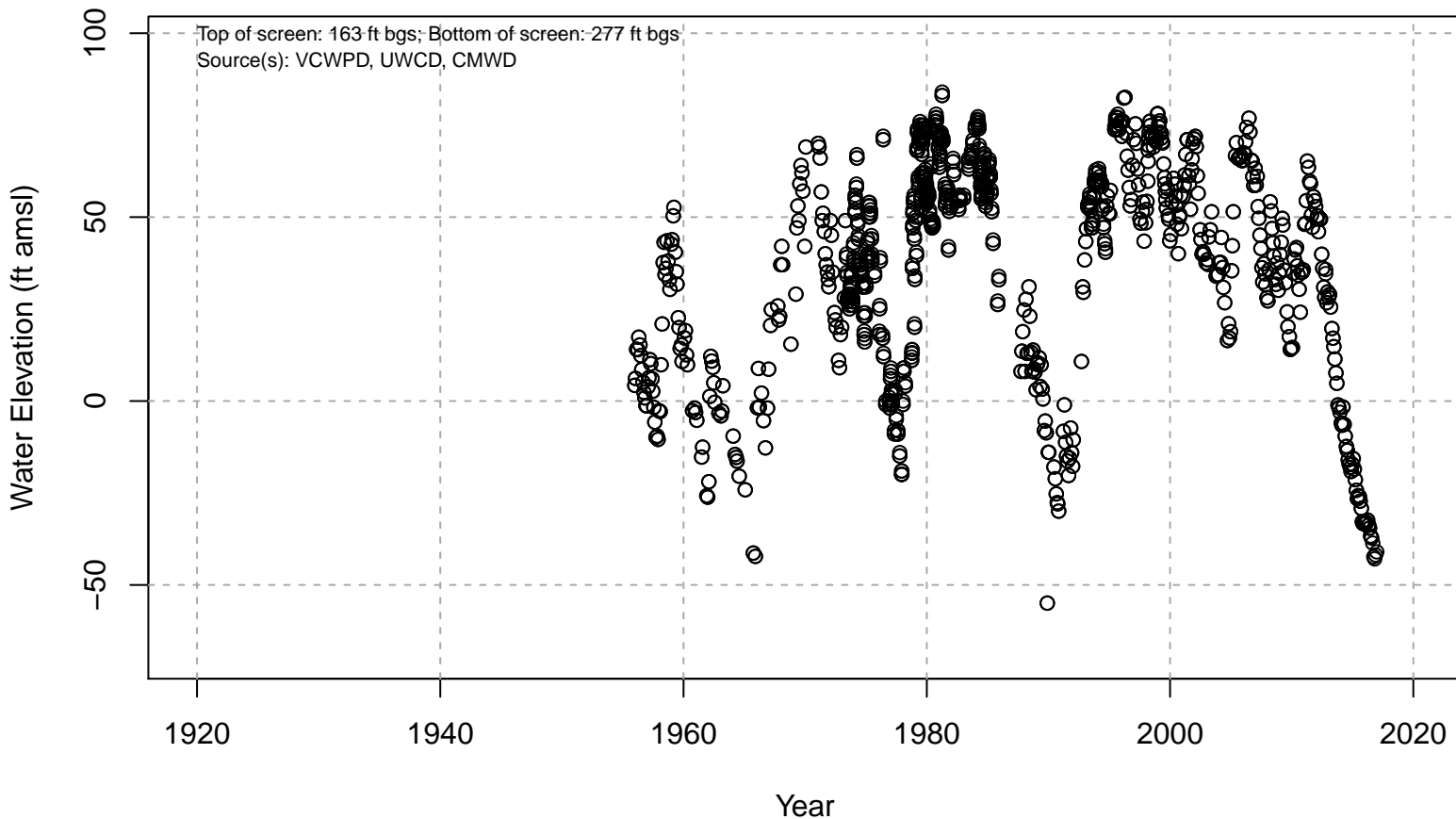
Basin: Oxnard; Screened Aquifer: Multiple; Screened Aquifer System: UAS

02N22W23B01S

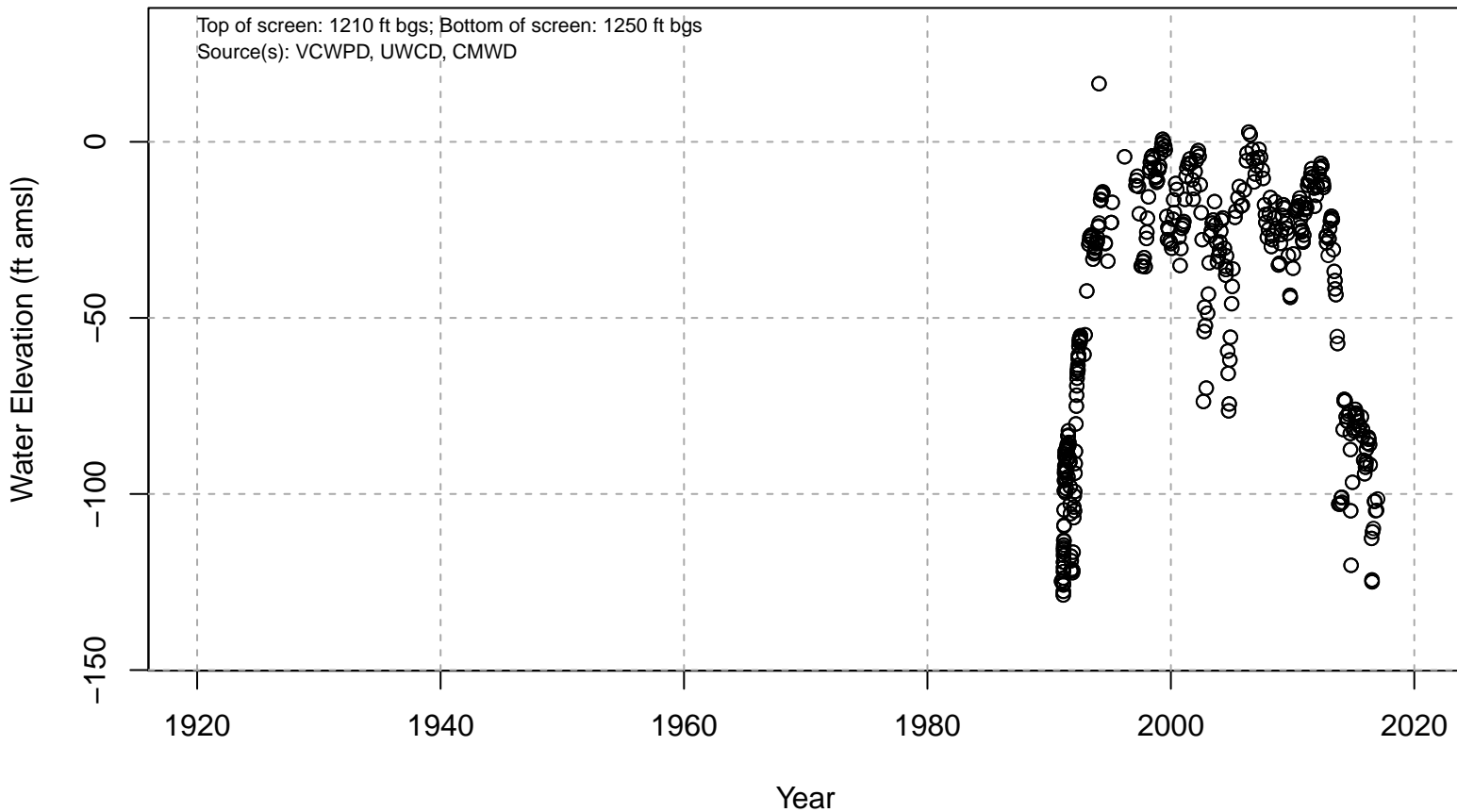


Basin: Oxnard; Screened Aquifer: Multiple; Screened Aquifer System: UAS

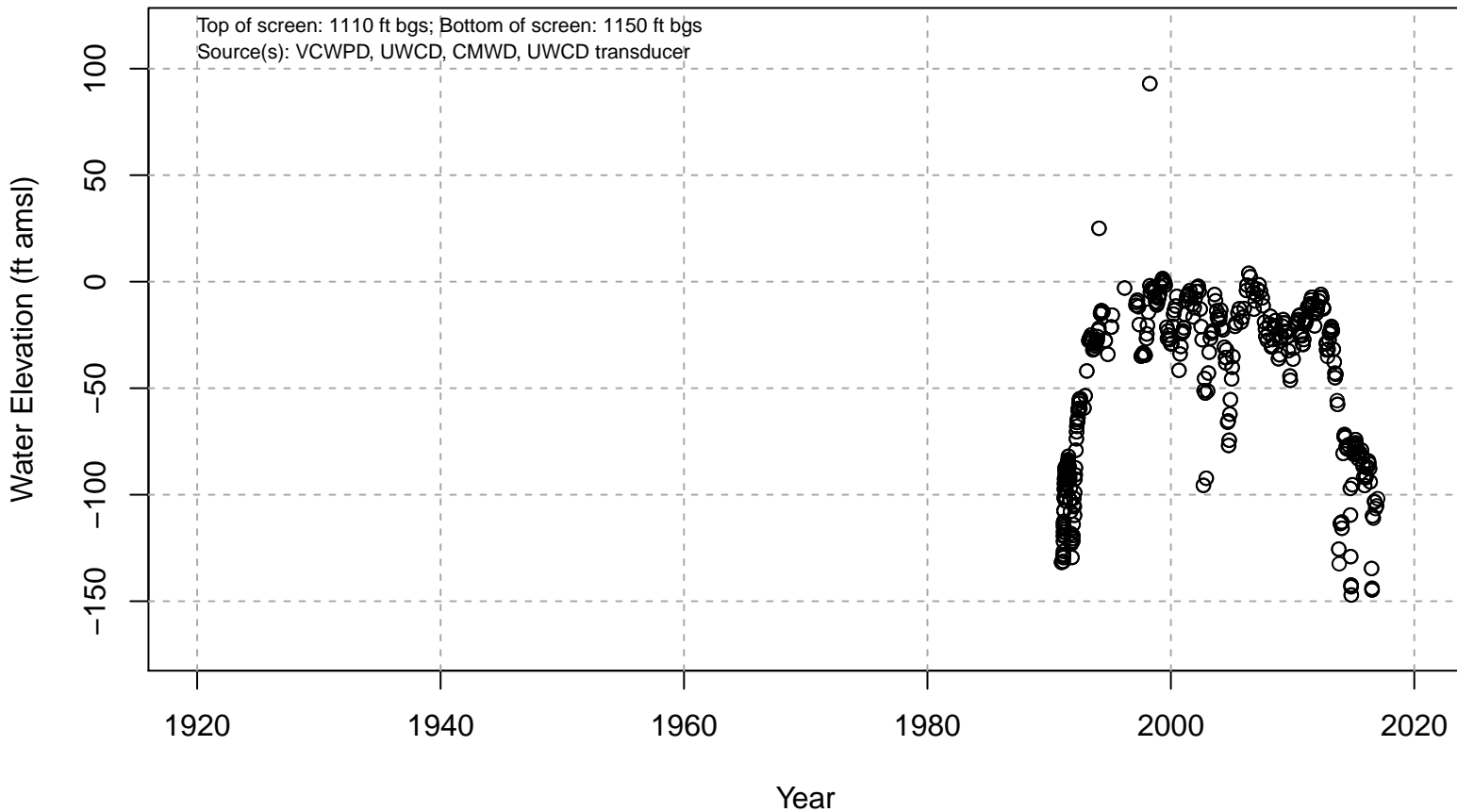
02N22W23B02S



02N22W23B03S

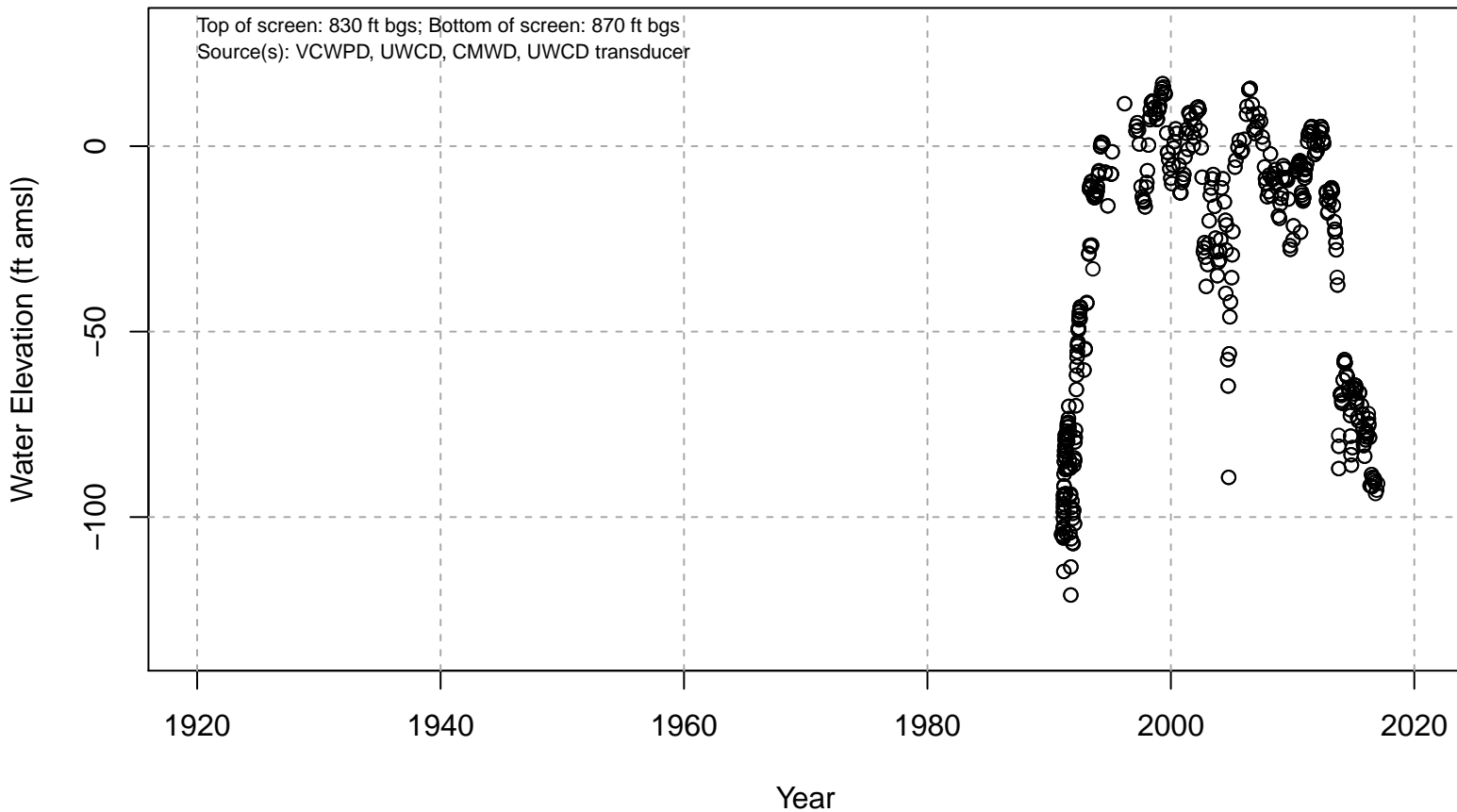


02N22W23B04S

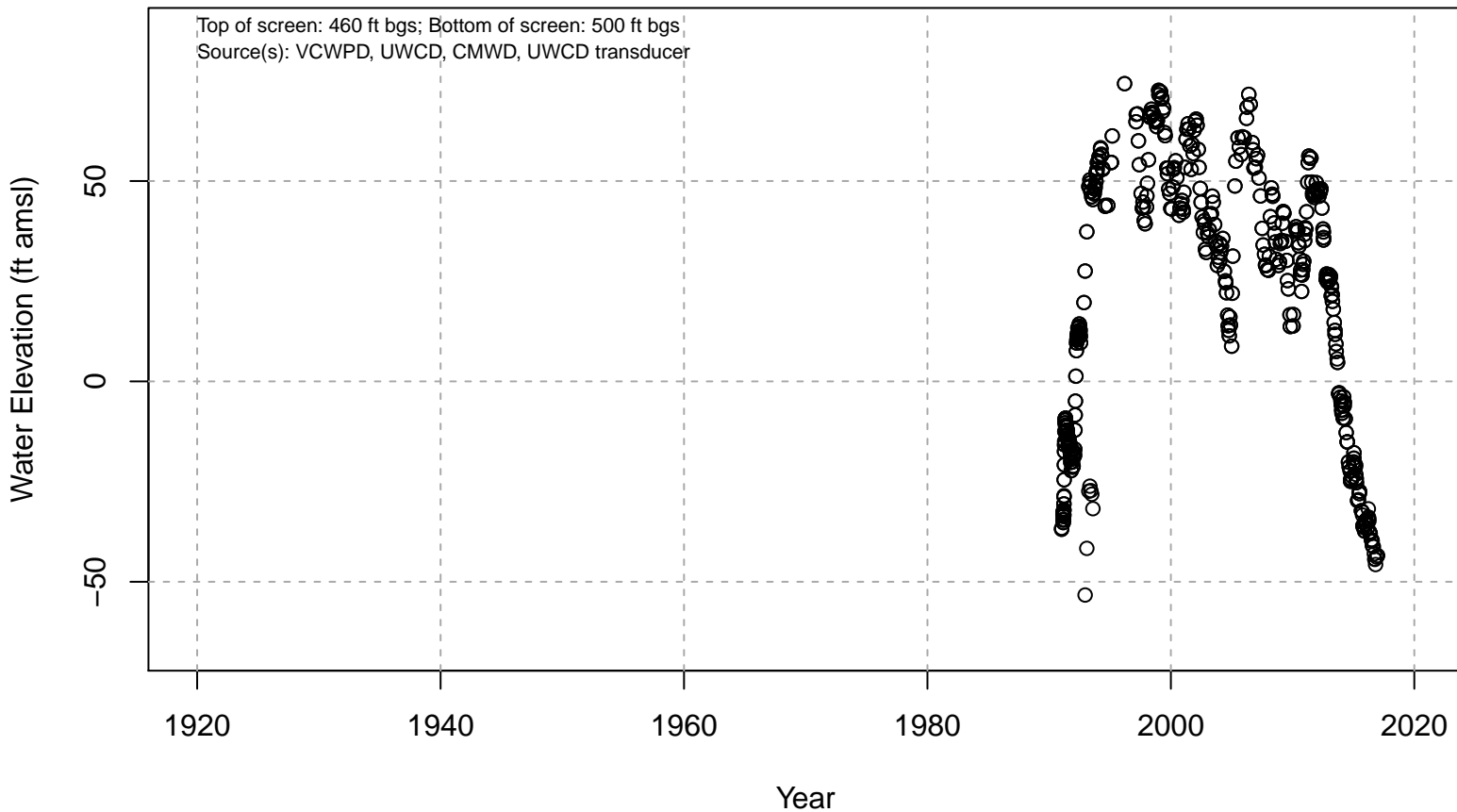


Basin: Oxnard; Screened Aquifer: Hueneme; Screened Aquifer System: LAS

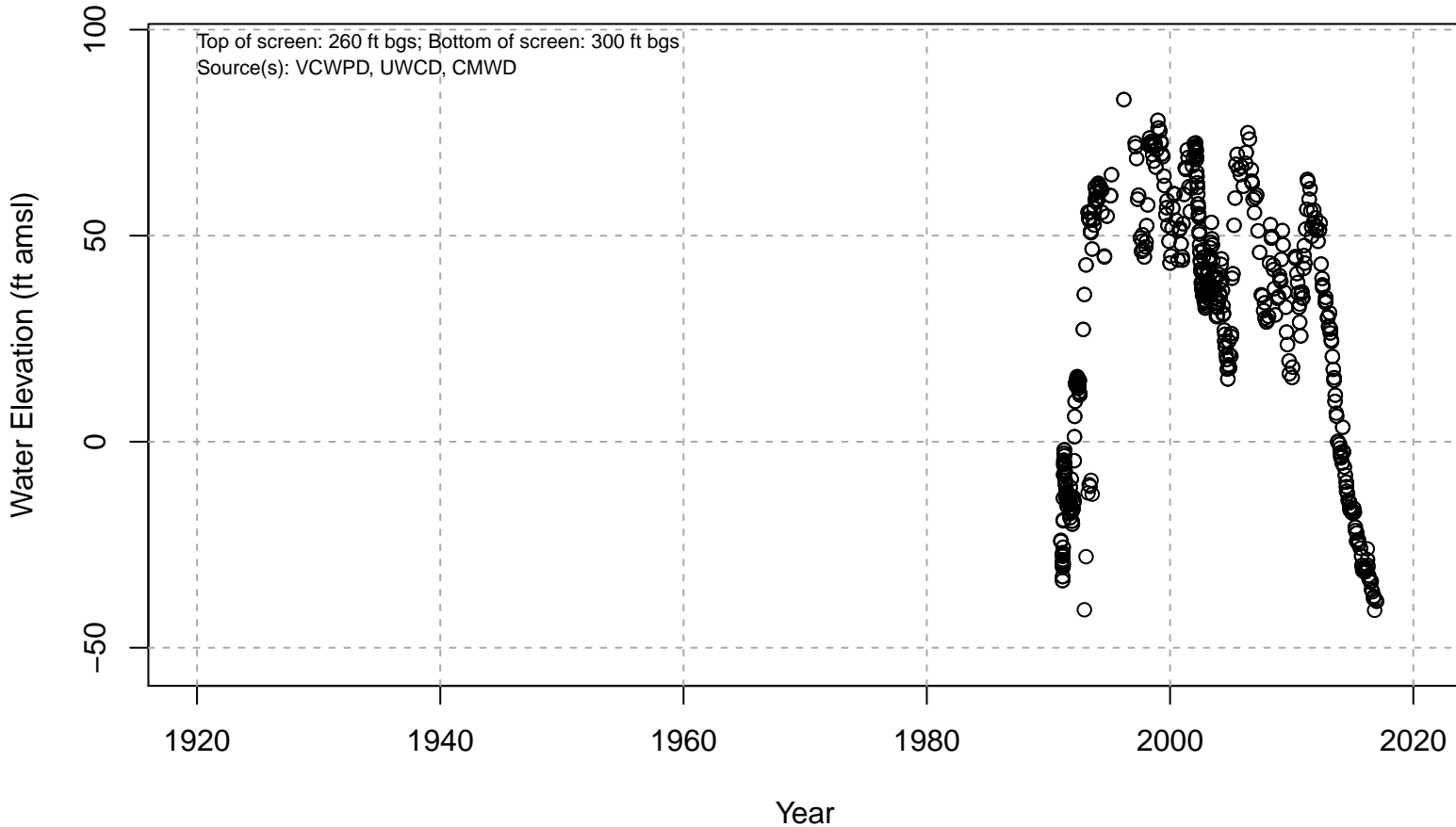
02N22W23B05S



02N22W23B06S

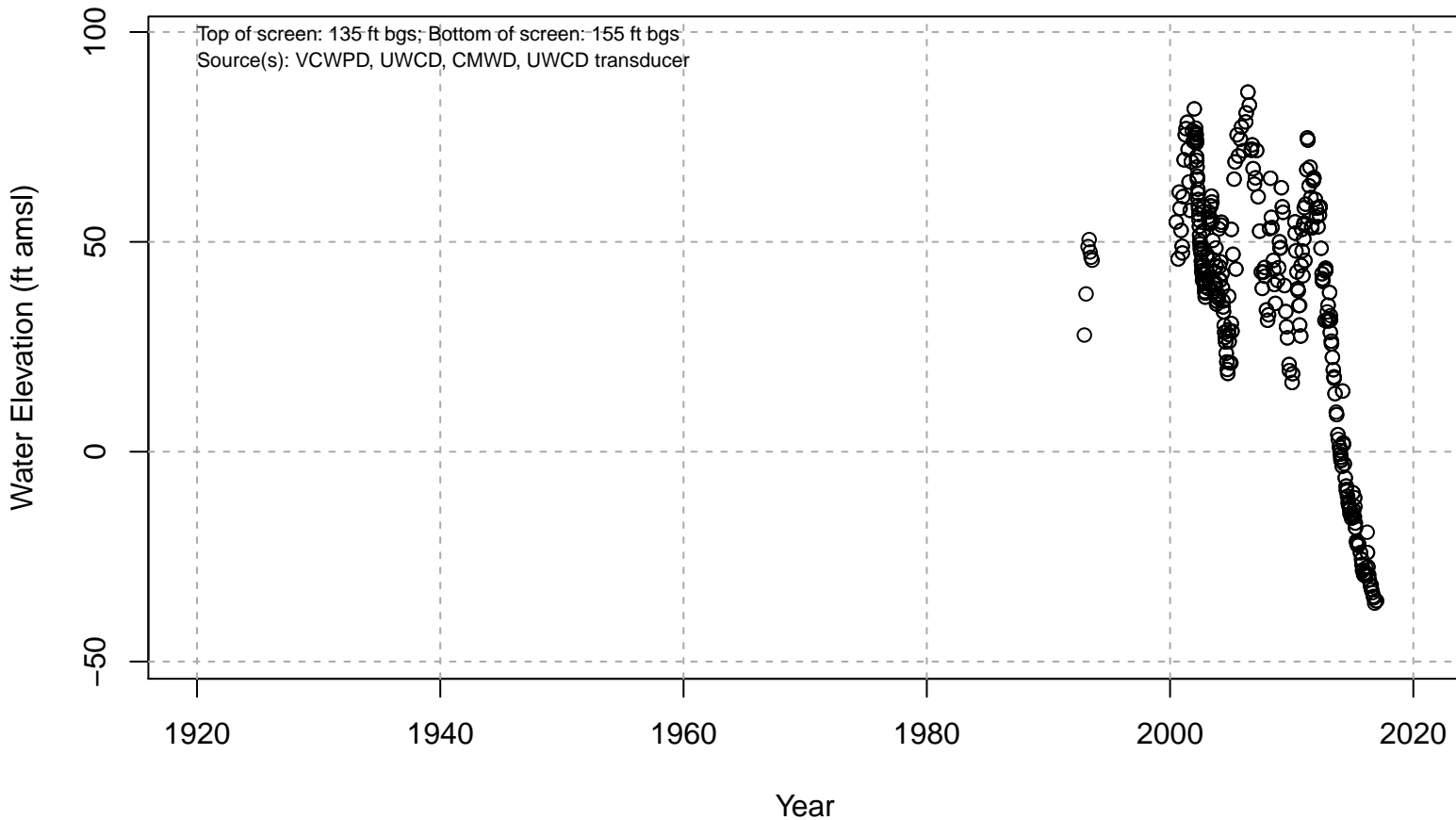


02N22W23B07S

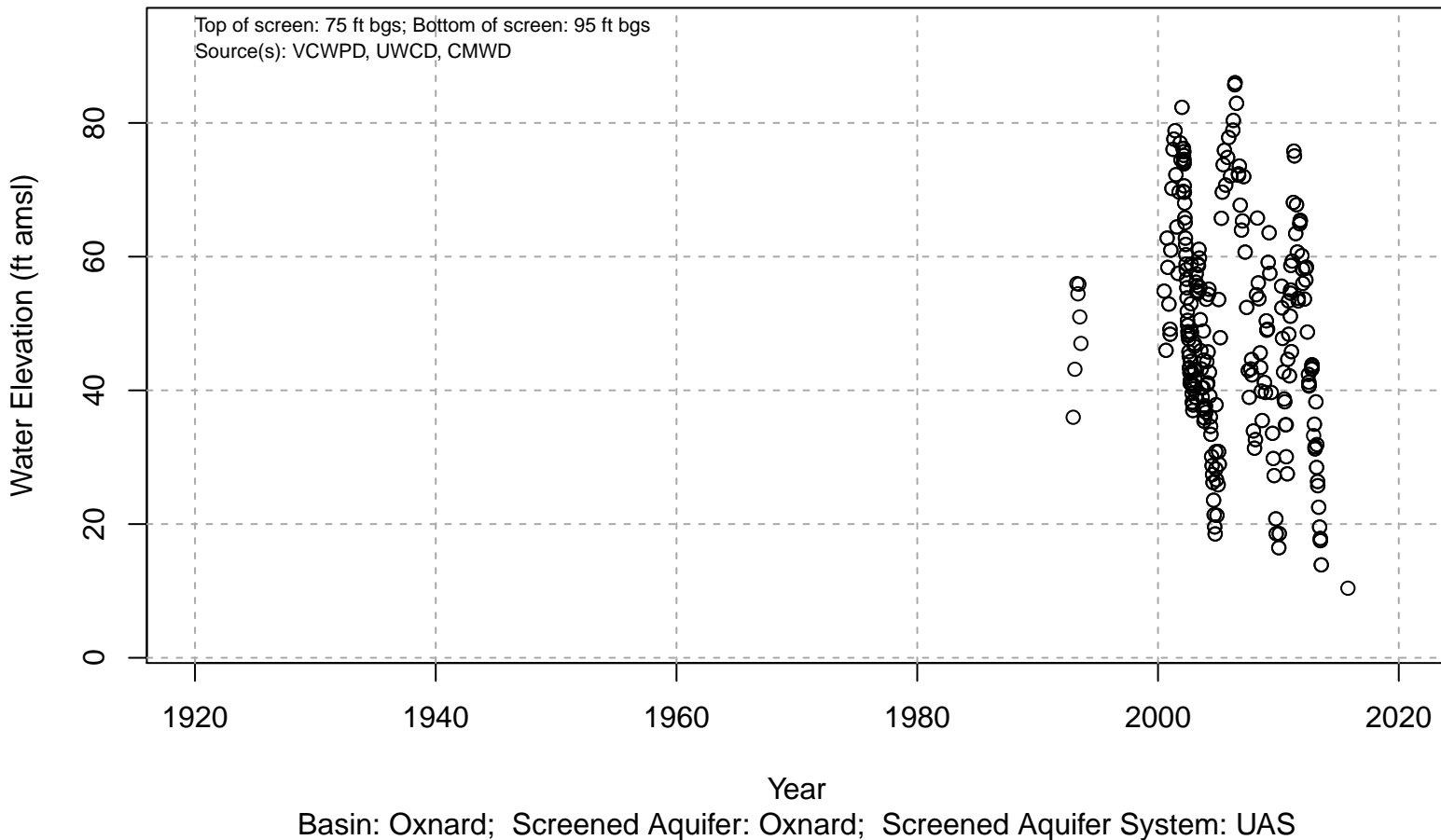


Basin: Oxnard; Screened Aquifer: Mugu; Screened Aquifer System: UAS

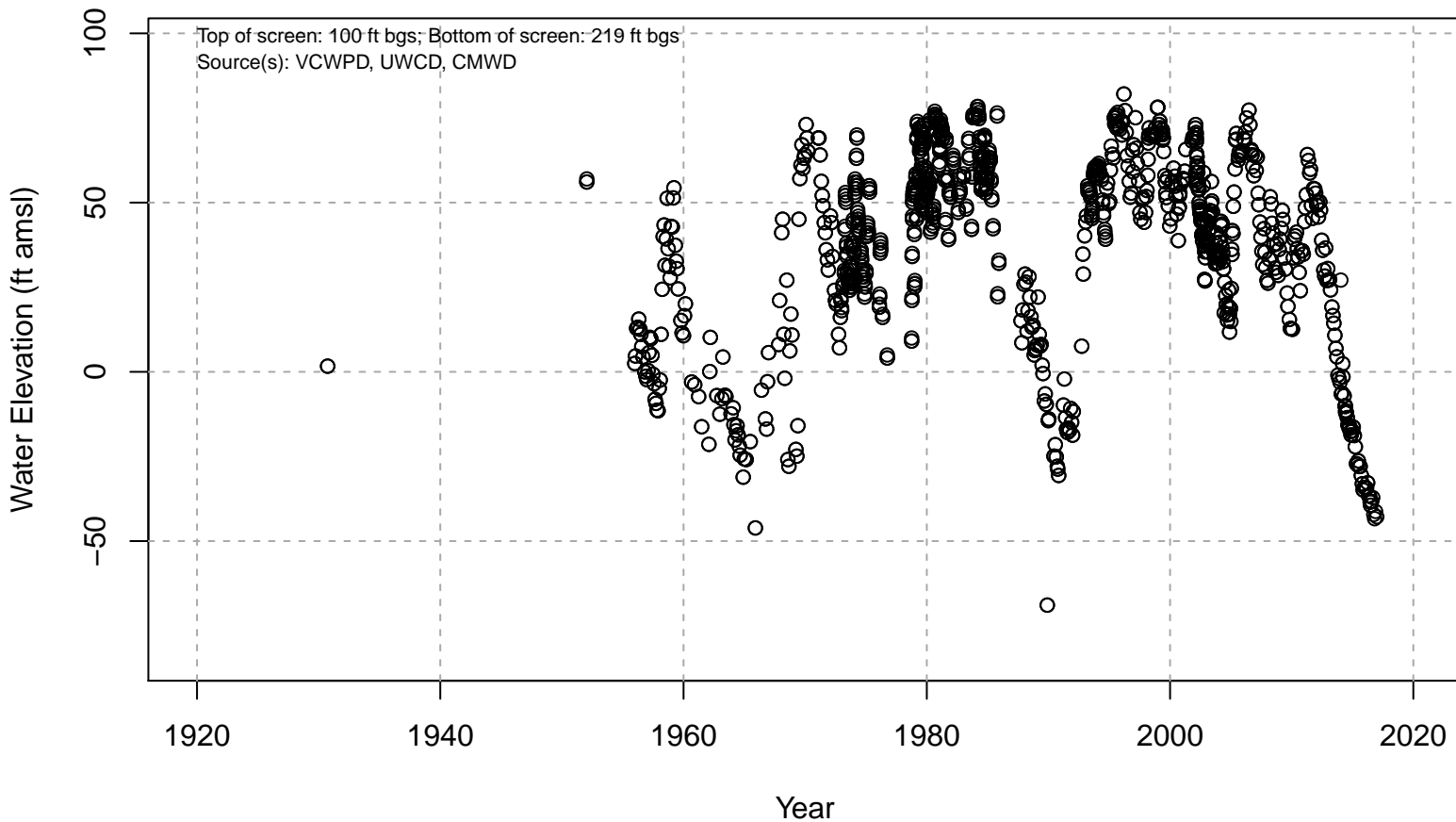
02N22W23B08S



02N22W23B09S

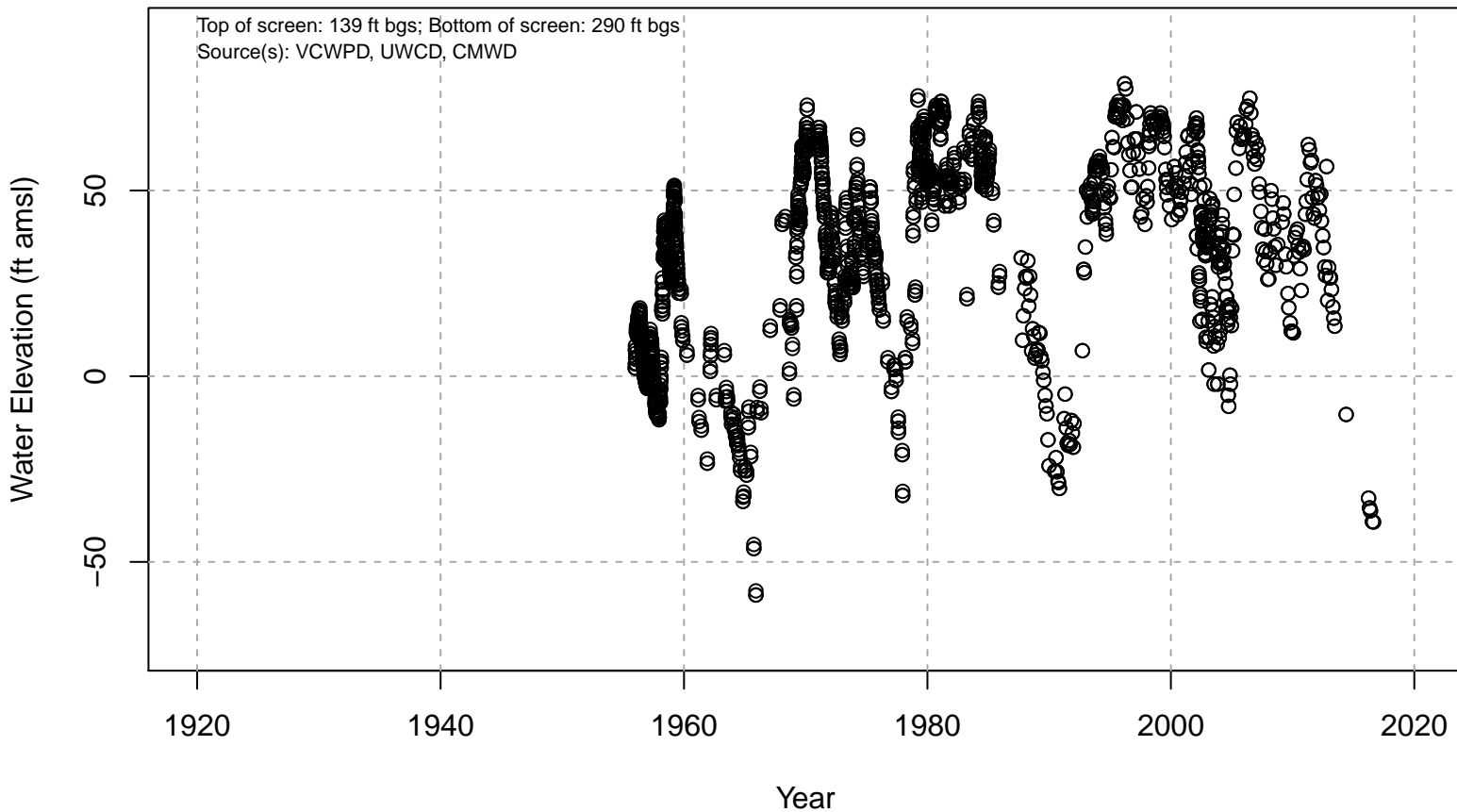


02N22W23C01S

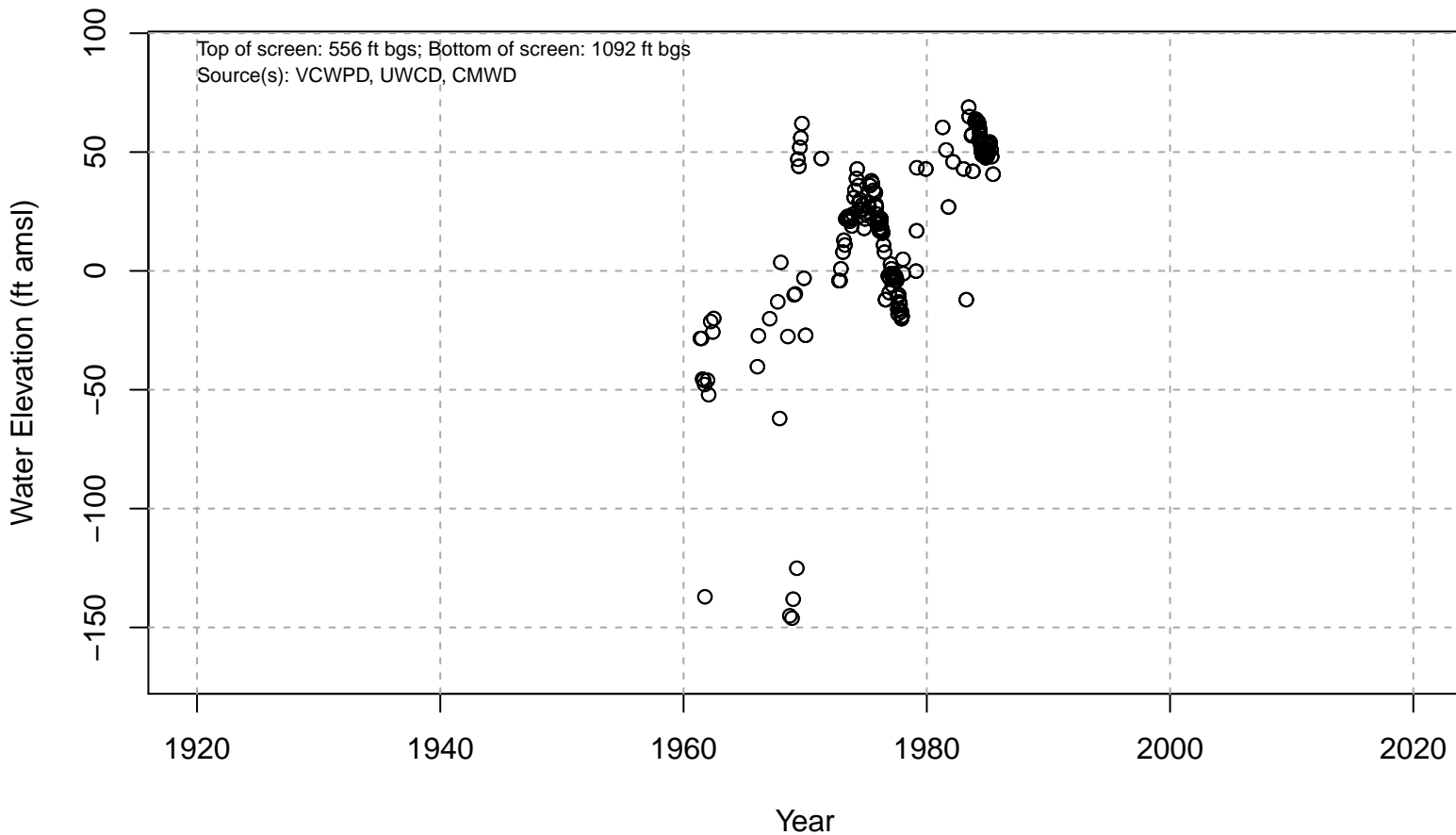


Basin: Oxnard; Screened Aquifer: Multiple; Screened Aquifer System: UAS

02N22W23C02S



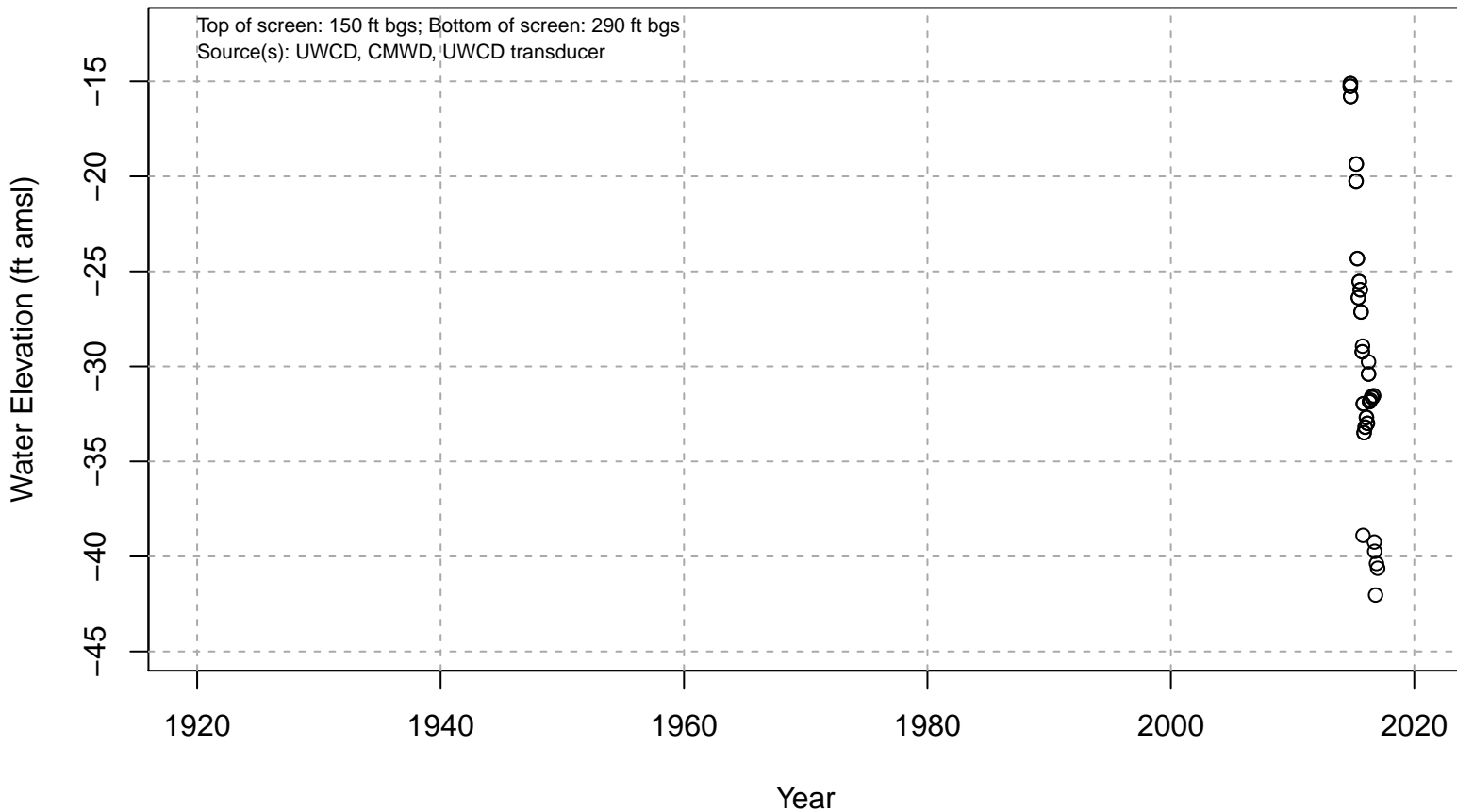
02N22W23C03S



02N22W23C05S

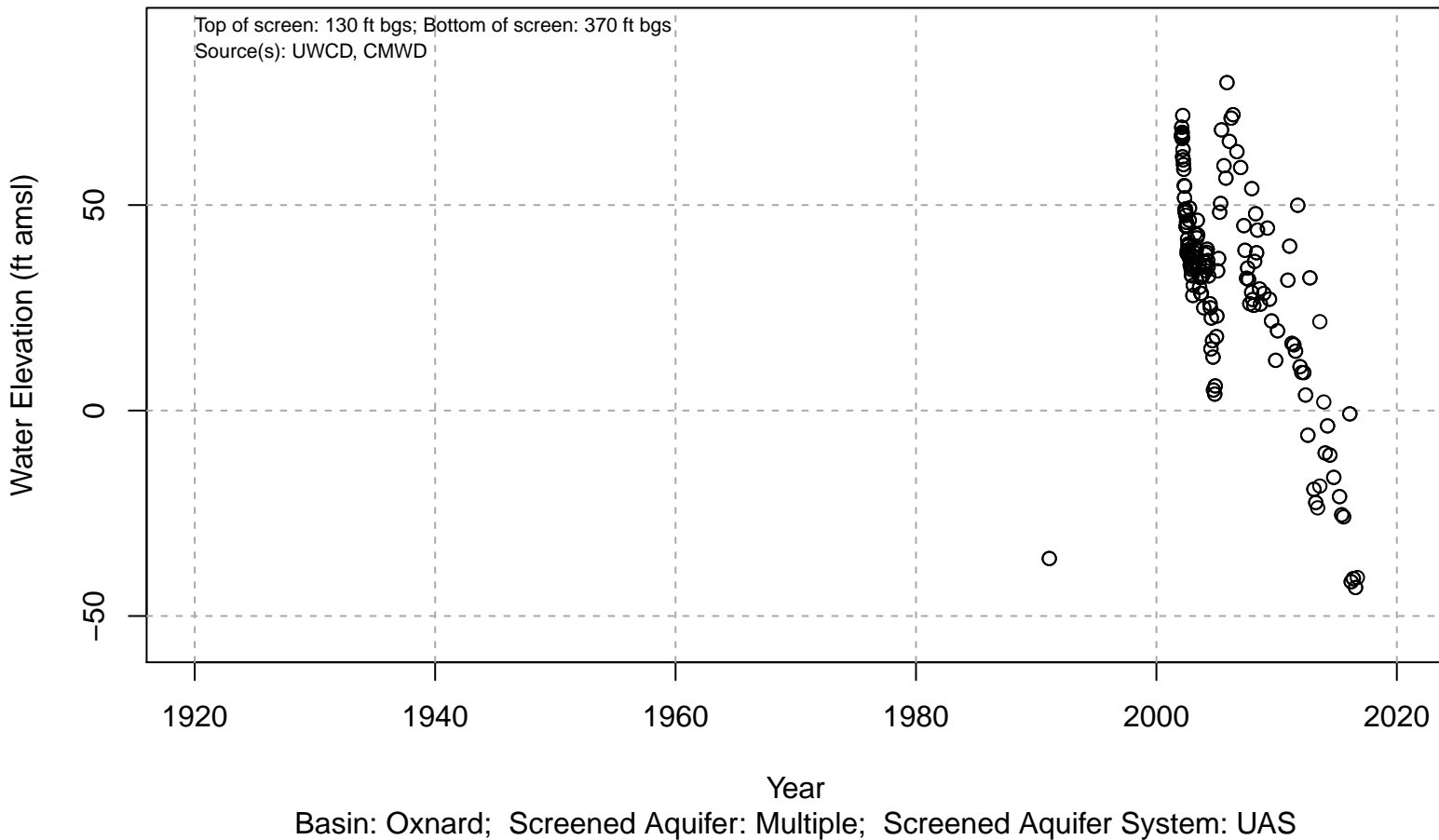


02N22W23C06S

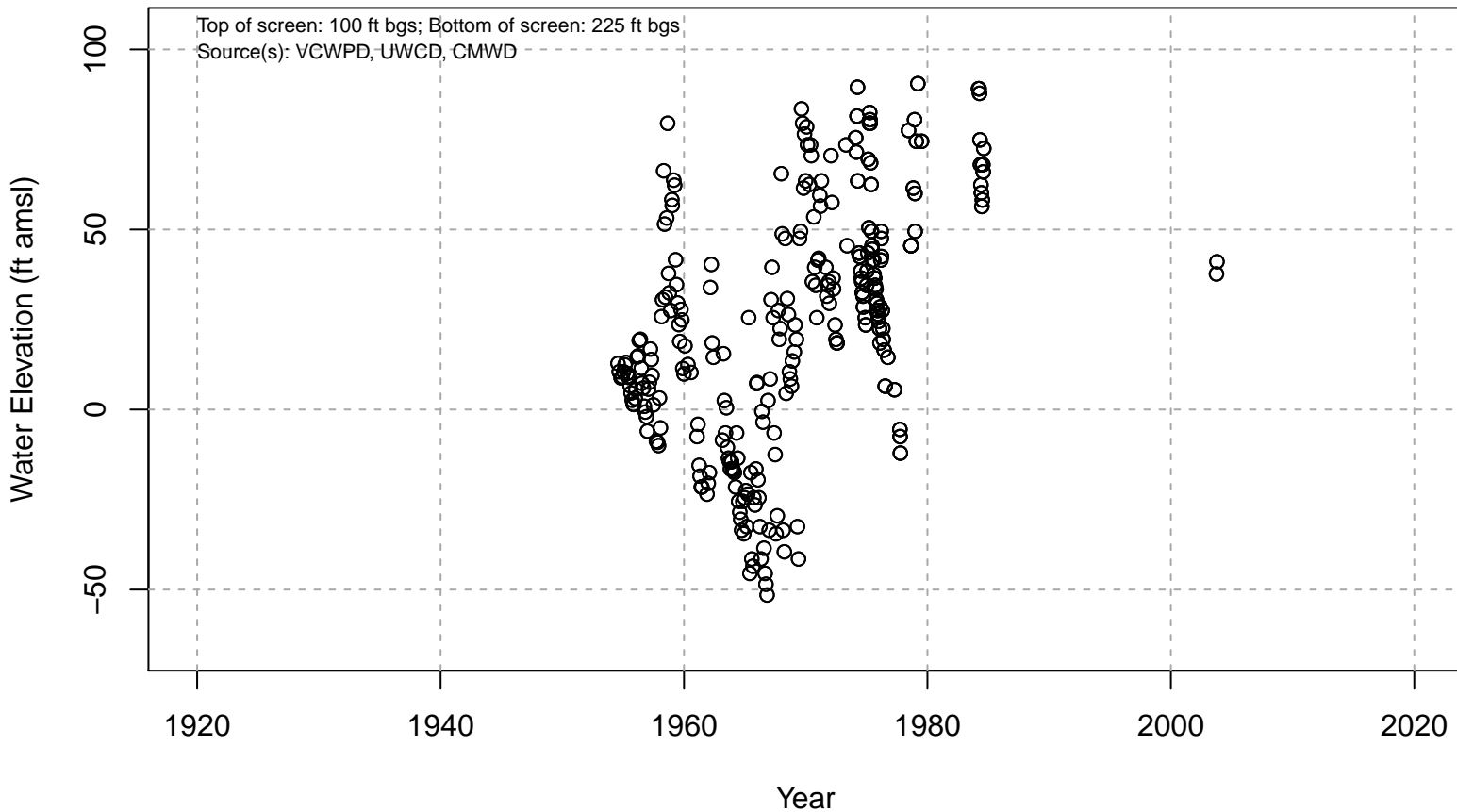


Basin: Oxnard; Screened Aquifer: Undesignated; Screened Aquifer System: UAS

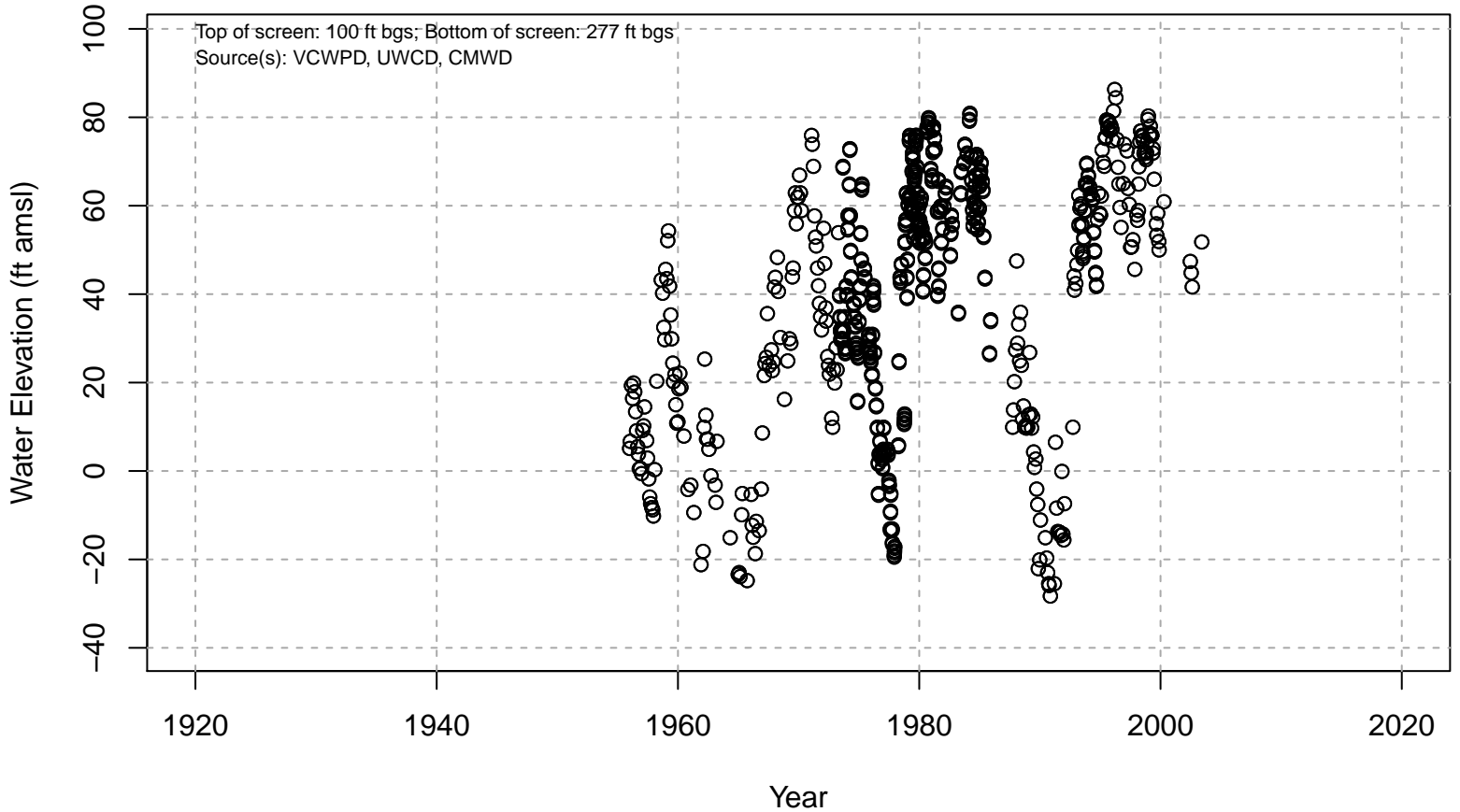
02N22W23D06S



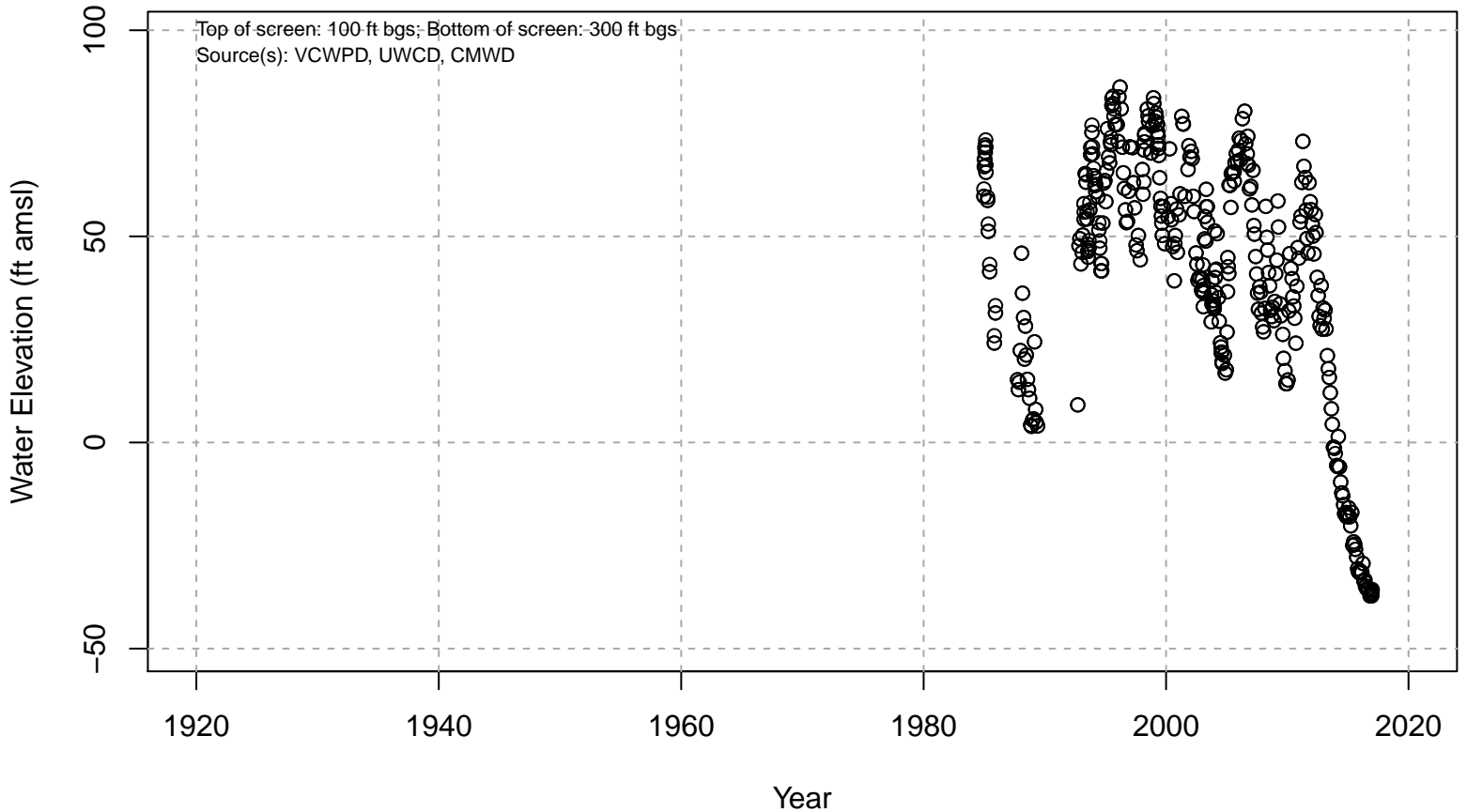
02N22W23G01S



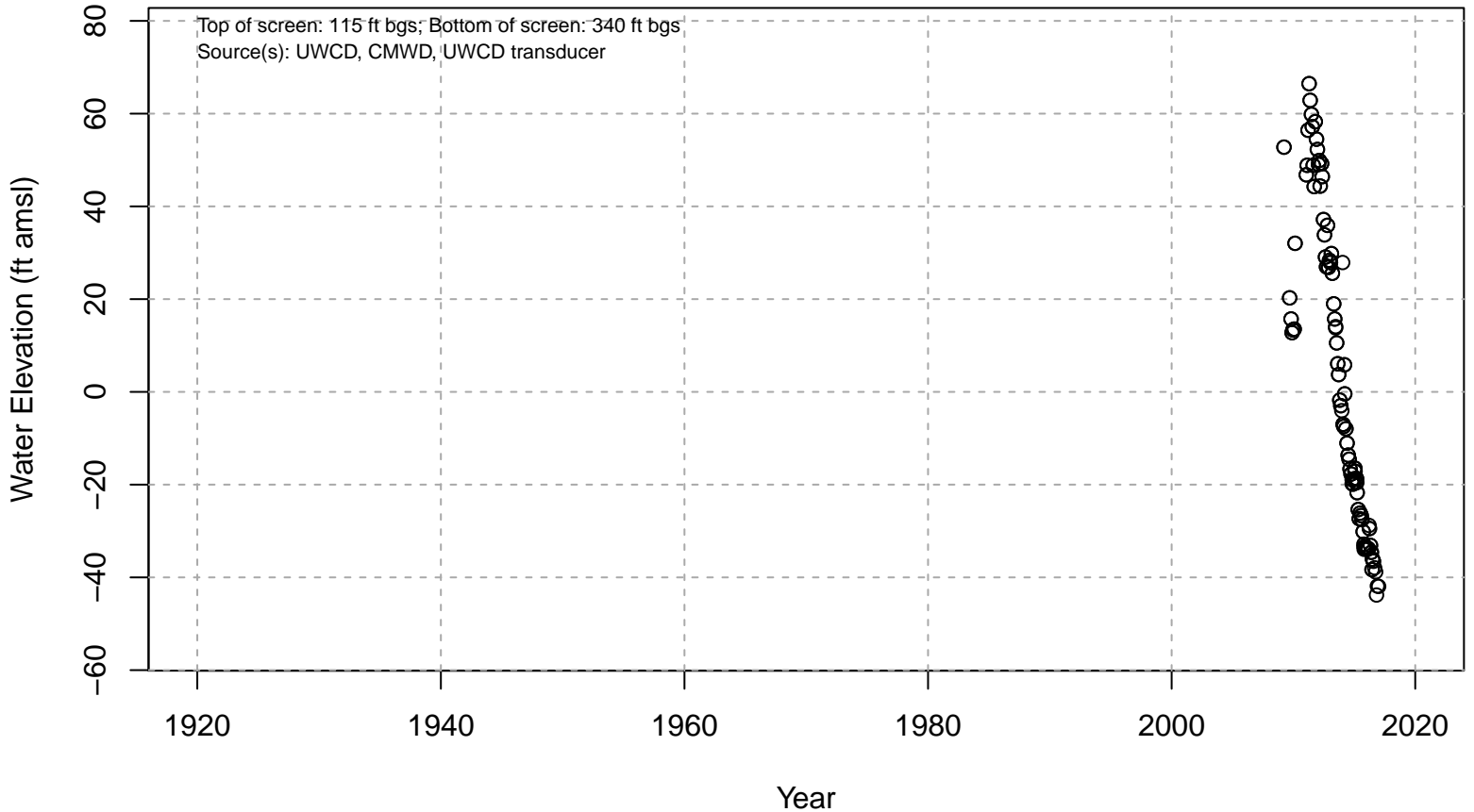
02N22W23G02S



02N22W23G03S

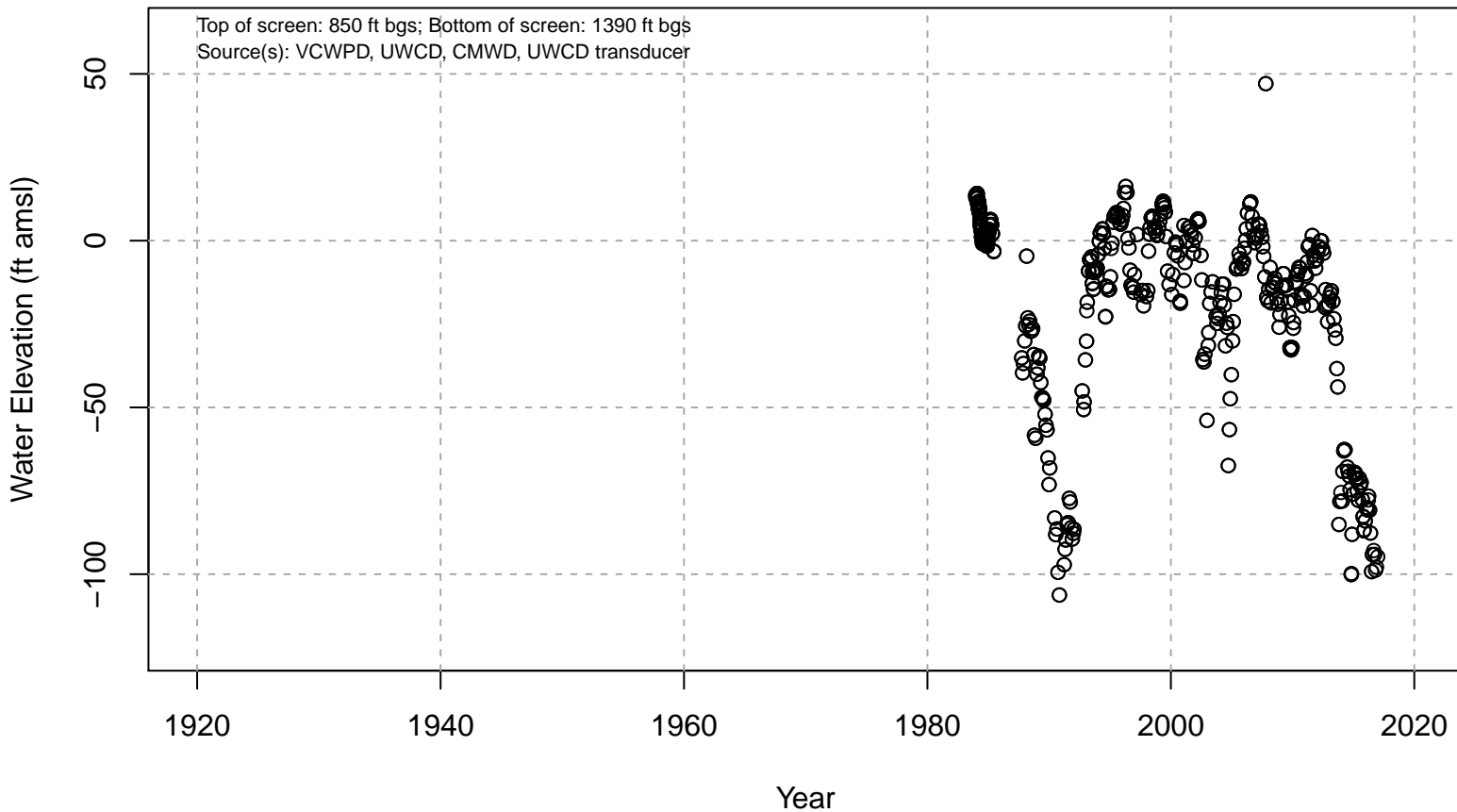


02N22W23G04S

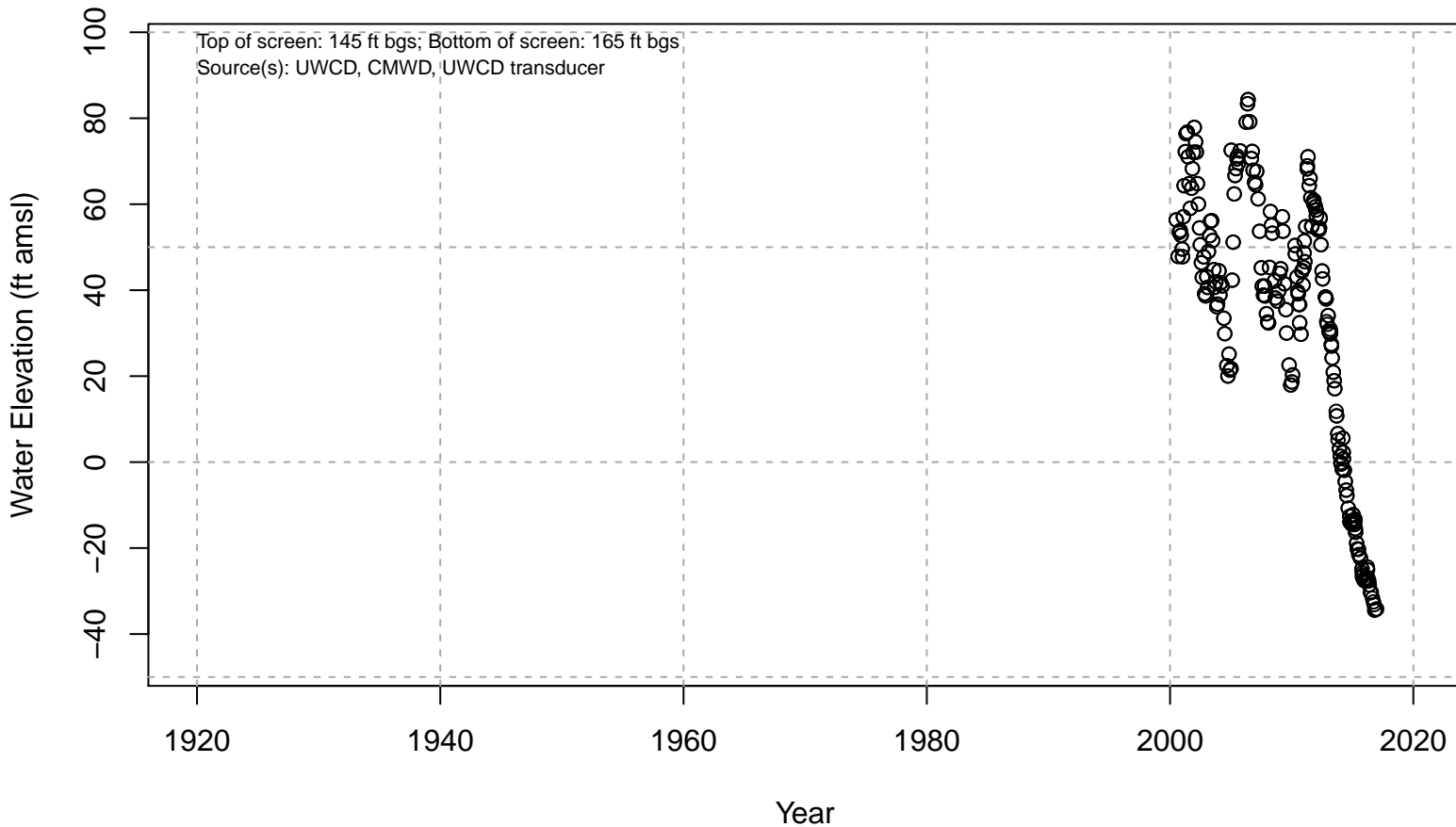


Basin: Oxnard; Screened Aquifer: Multiple; Screened Aquifer System: UAS

02N22W23H04S

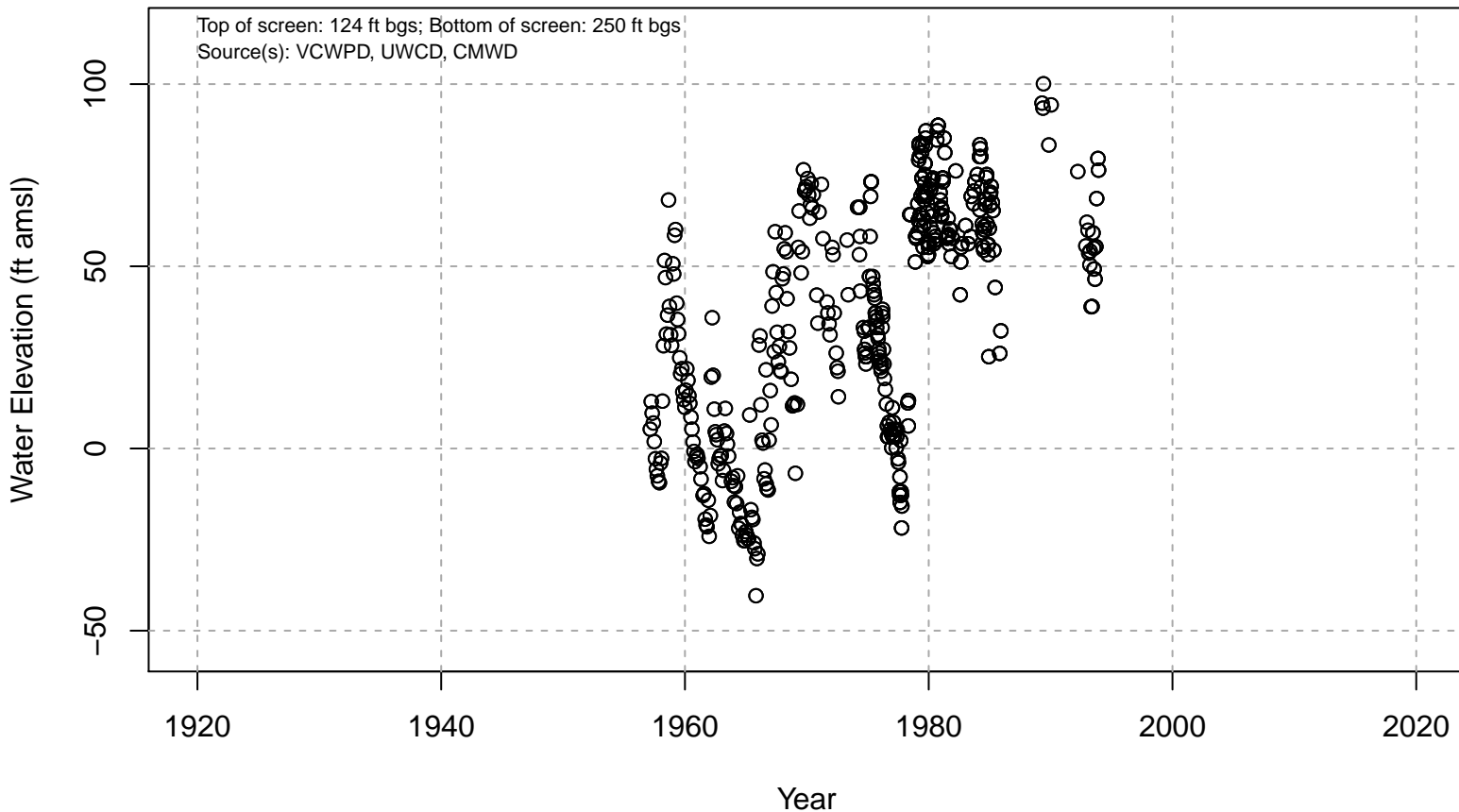


02N22W23H06S



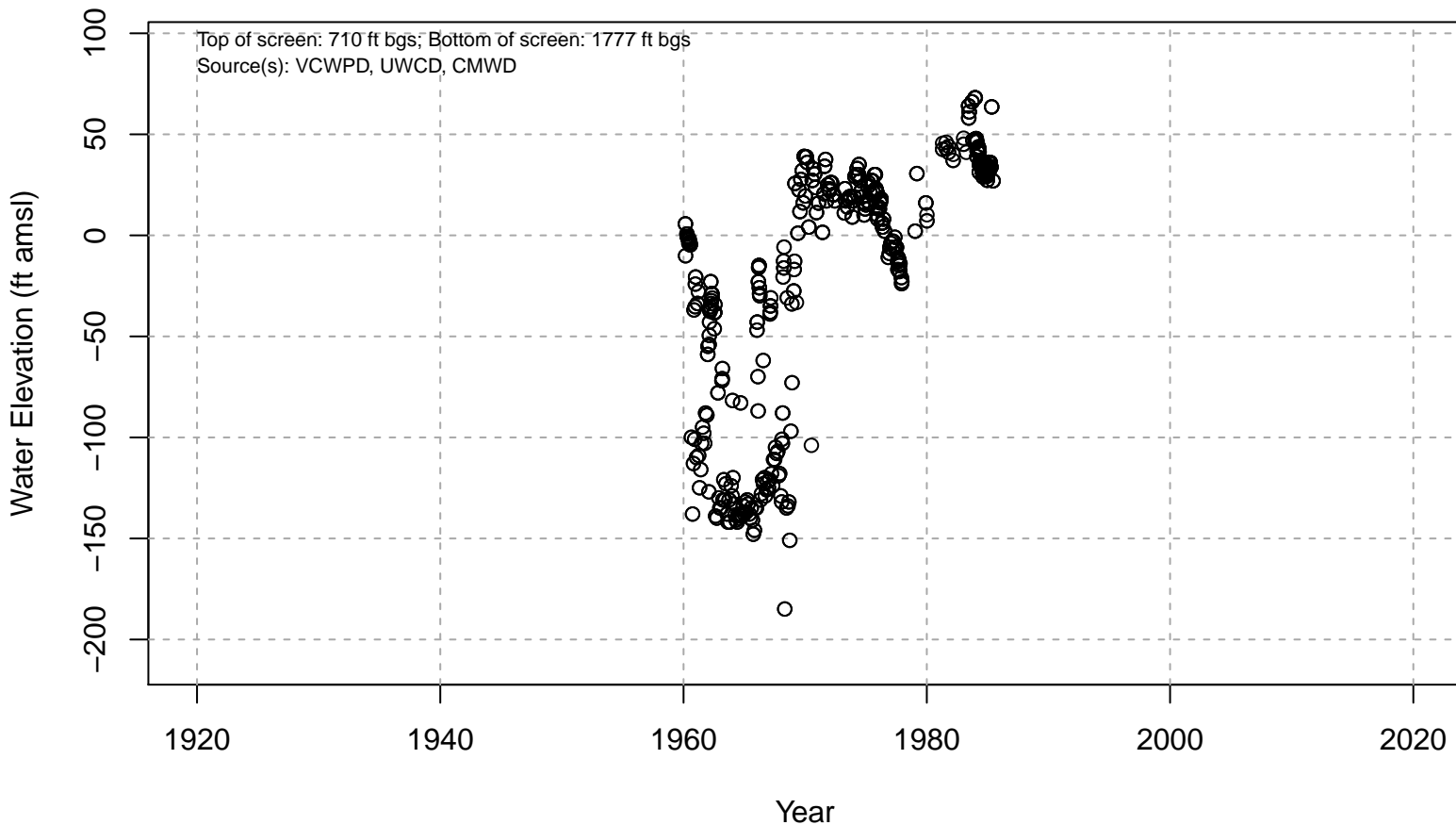
Basin: Oxnard; Screened Aquifer: Oxnard; Screened Aquifer System: UAS

02N22W23K01S

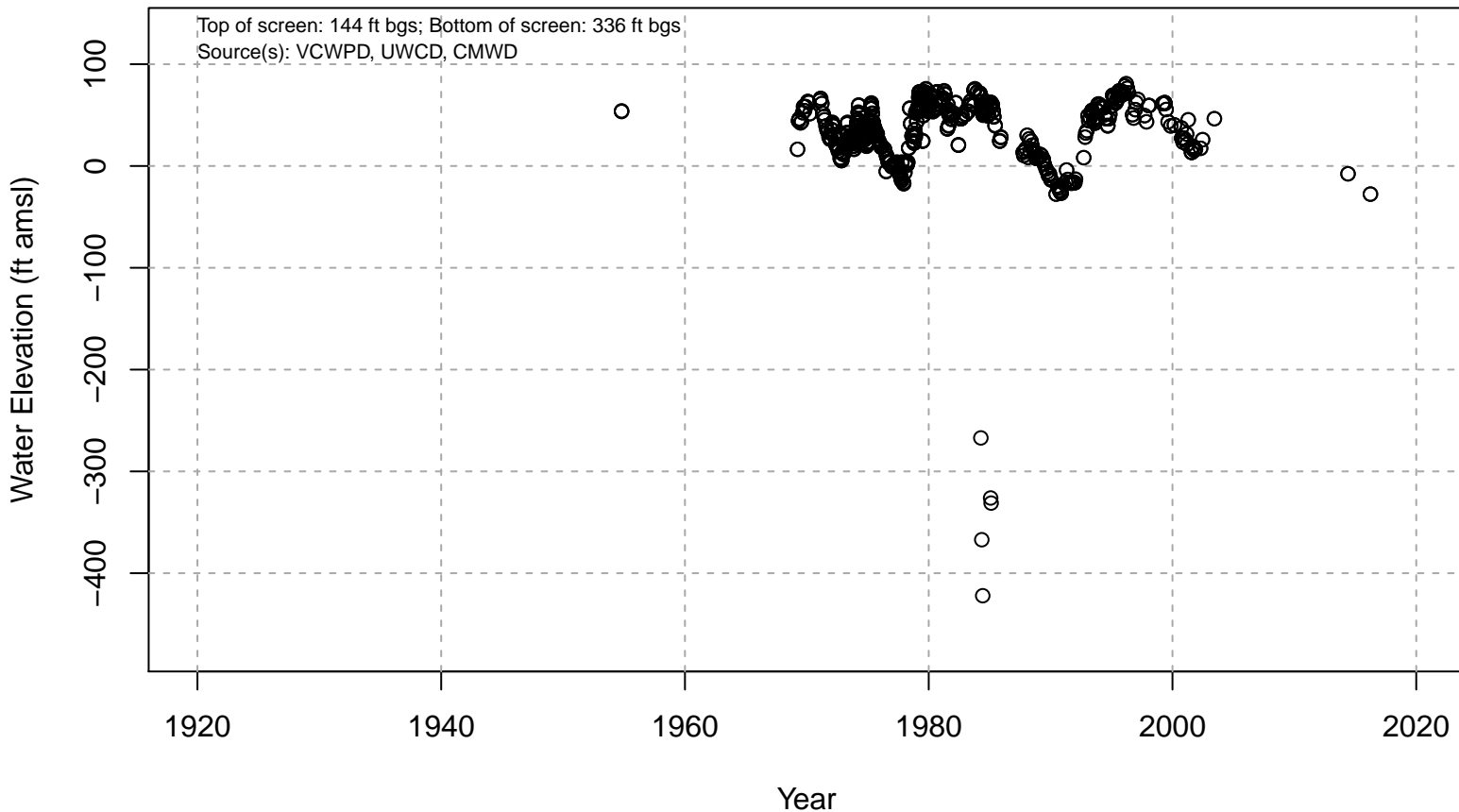


Basin: Oxnard; Screened Aquifer: Multiple; Screened Aquifer System: UAS

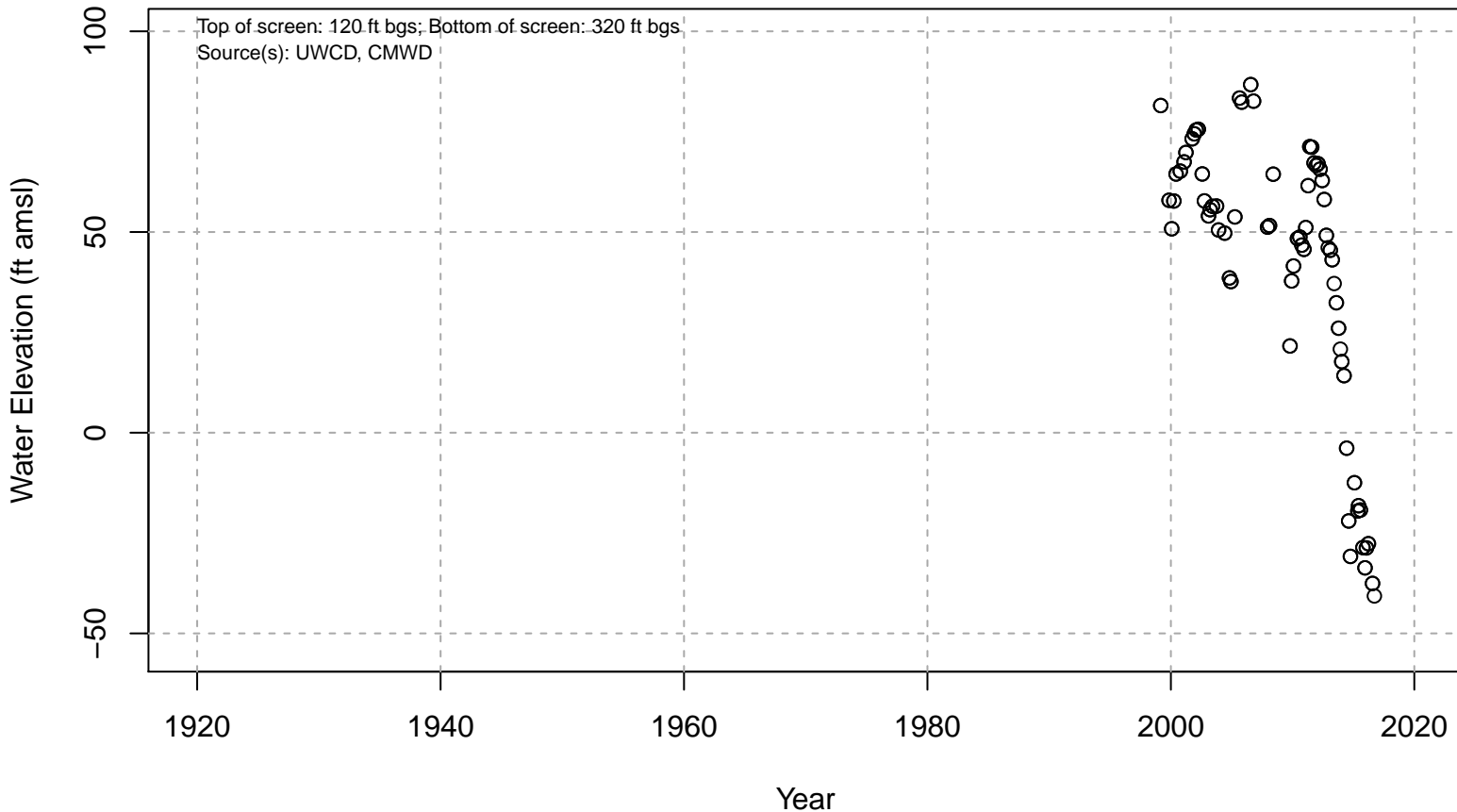
02N22W23K04S



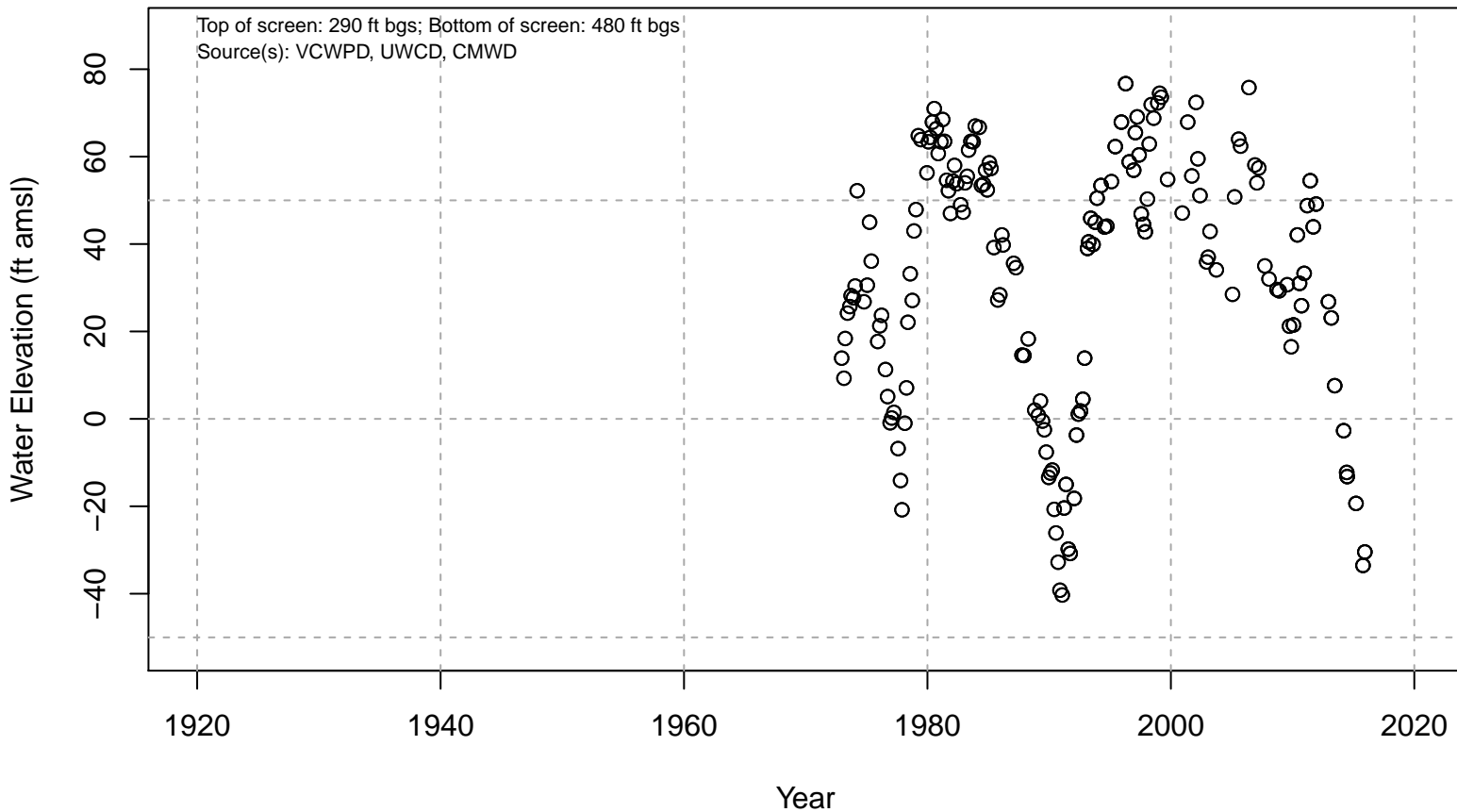
02N22W23K05S



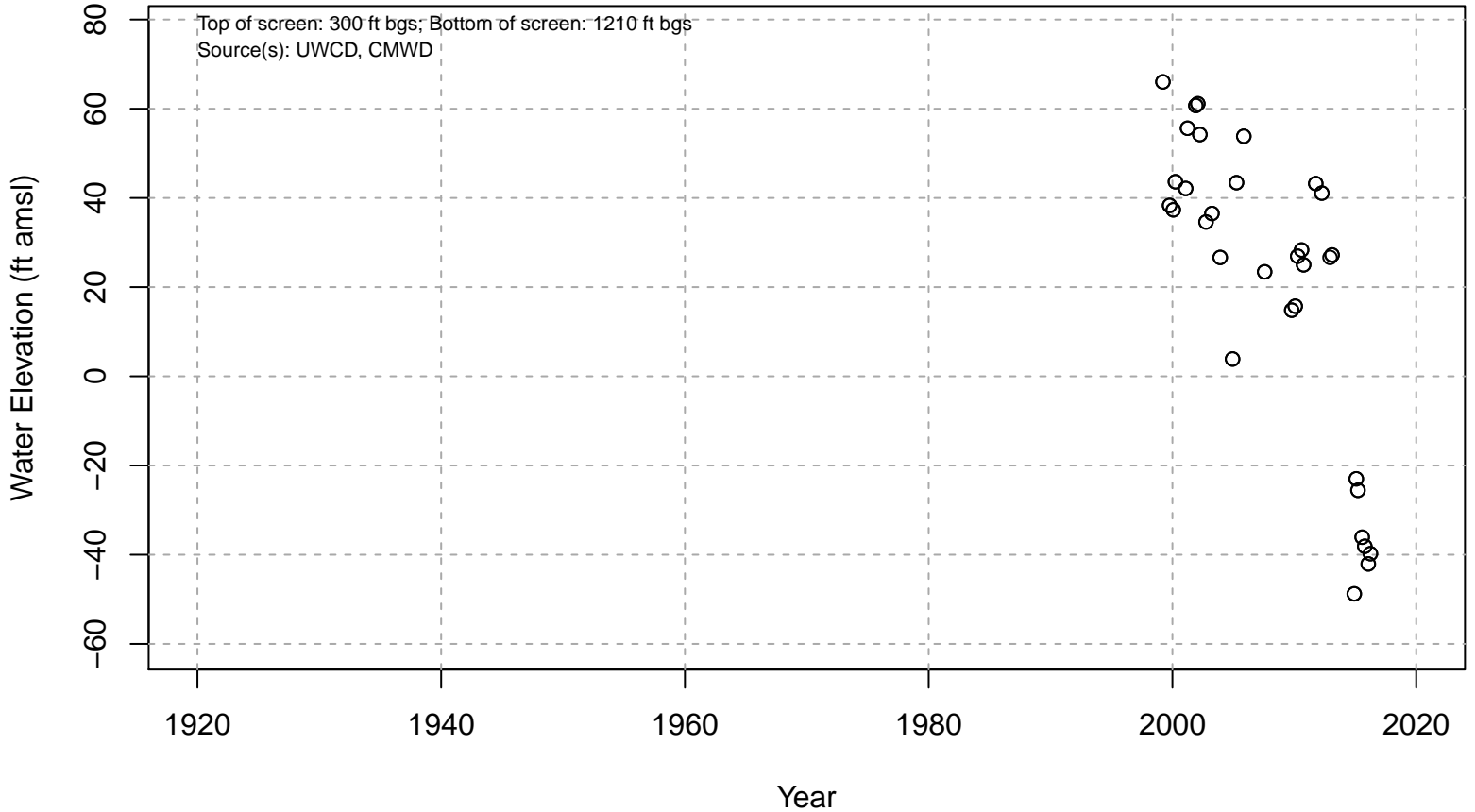
02N22W24A01S



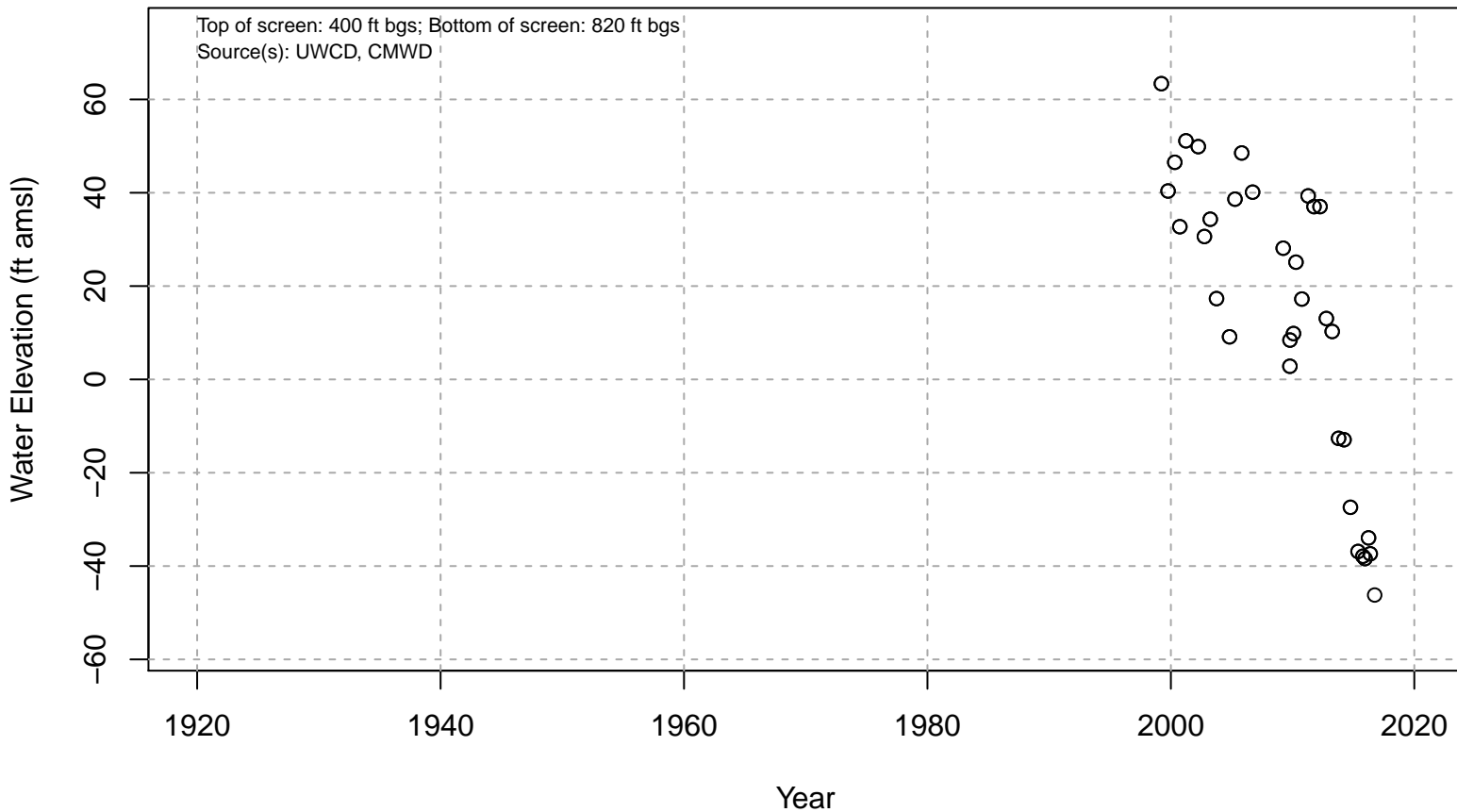
02N22W24P01S



02N22W24P02S

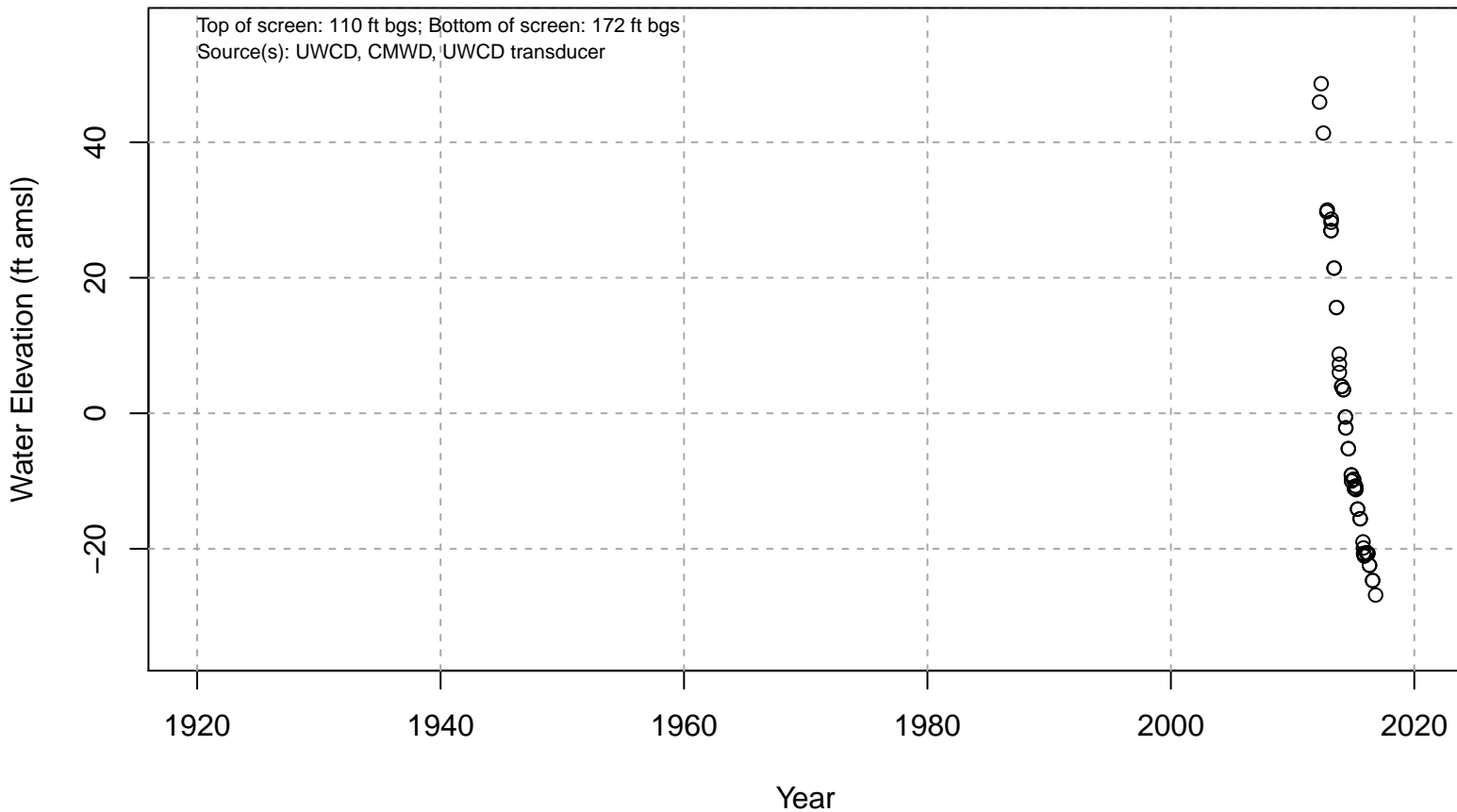


02N22W25J01S



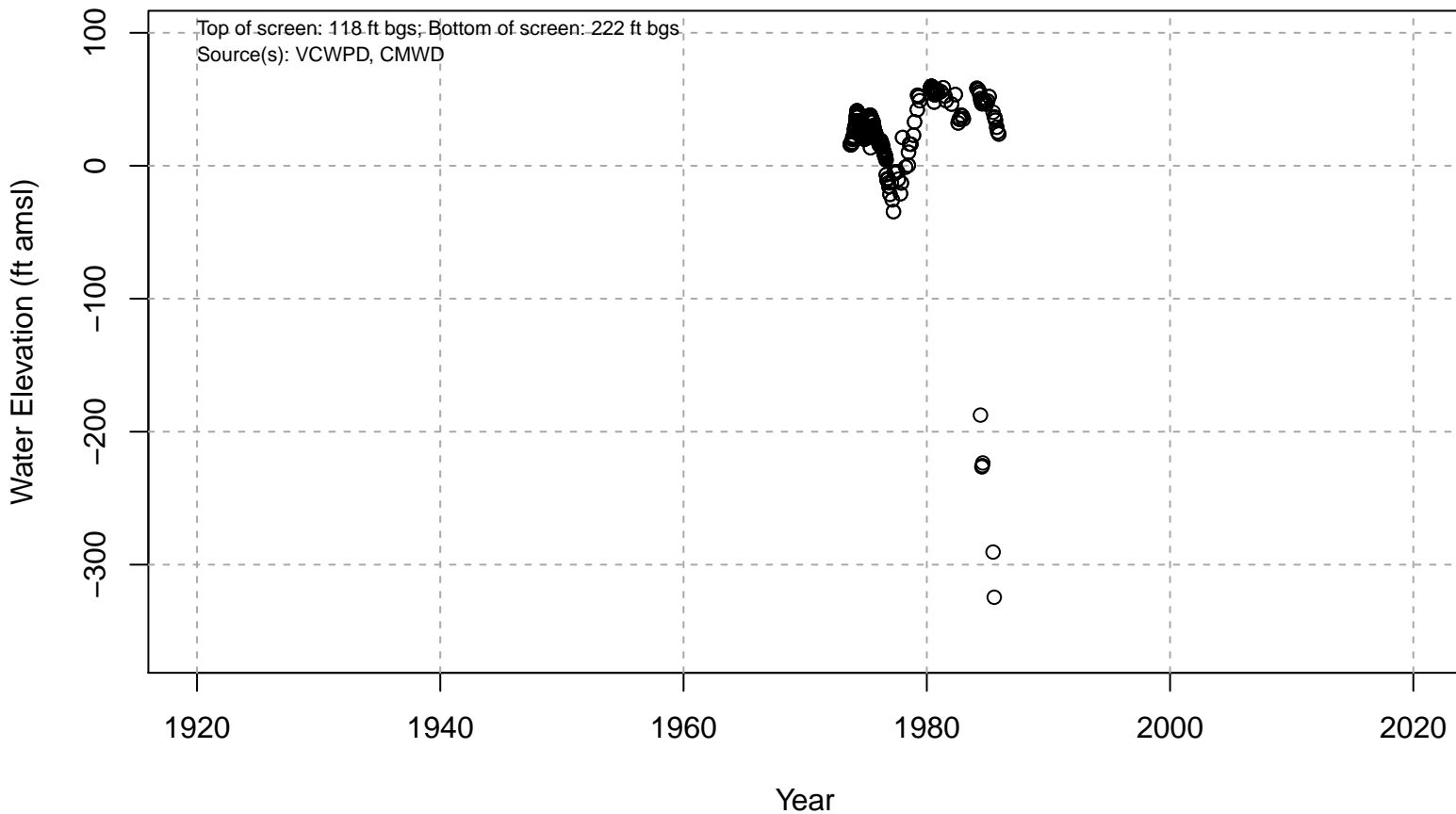
Basin: Oxnard; Screened Aquifer: Multiple; Screened Aquifer System: LAS

02N22W25L03S



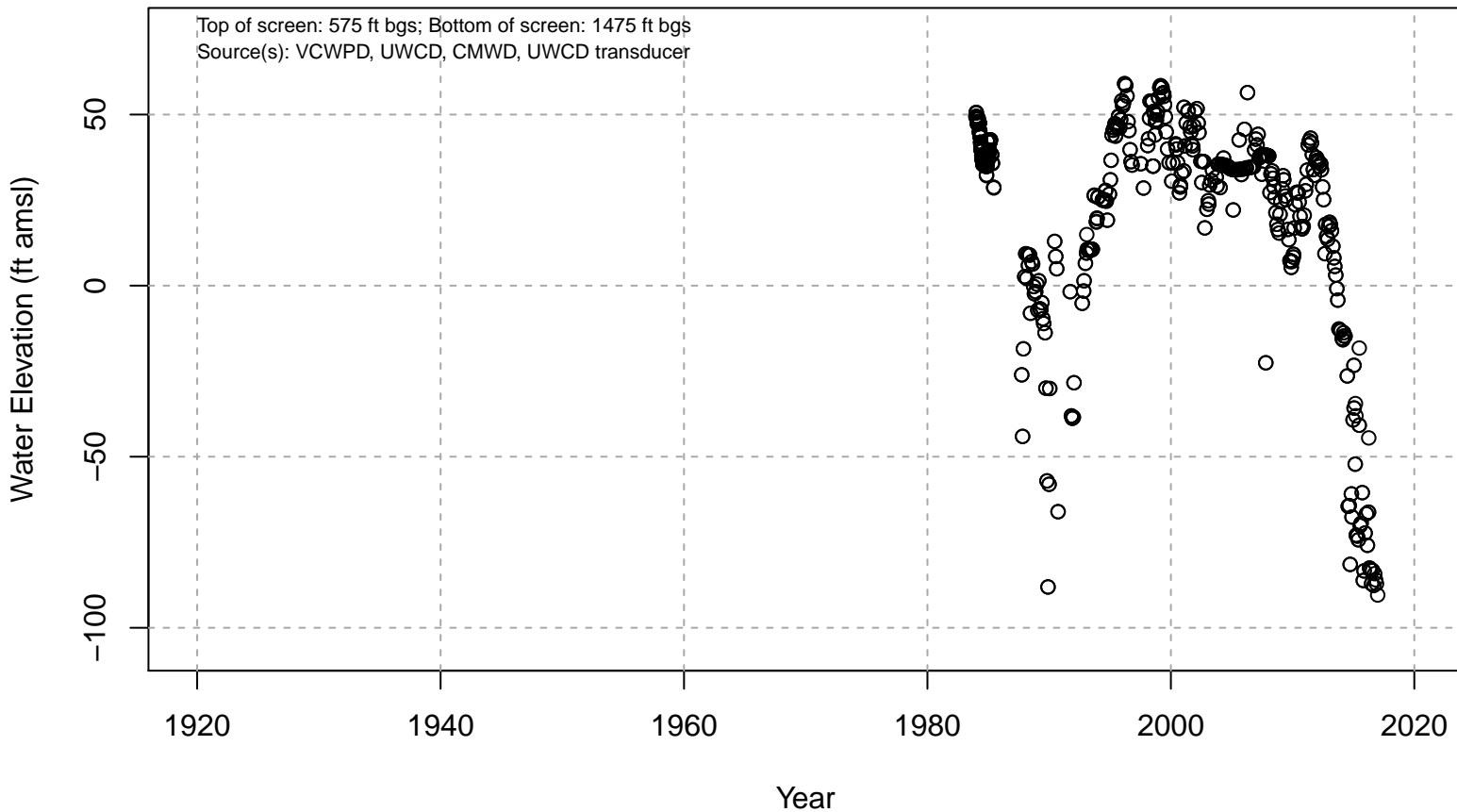
Basin: Oxnard; Screened Aquifer: Multiple; Screened Aquifer System: UAS

02N22W25N02S

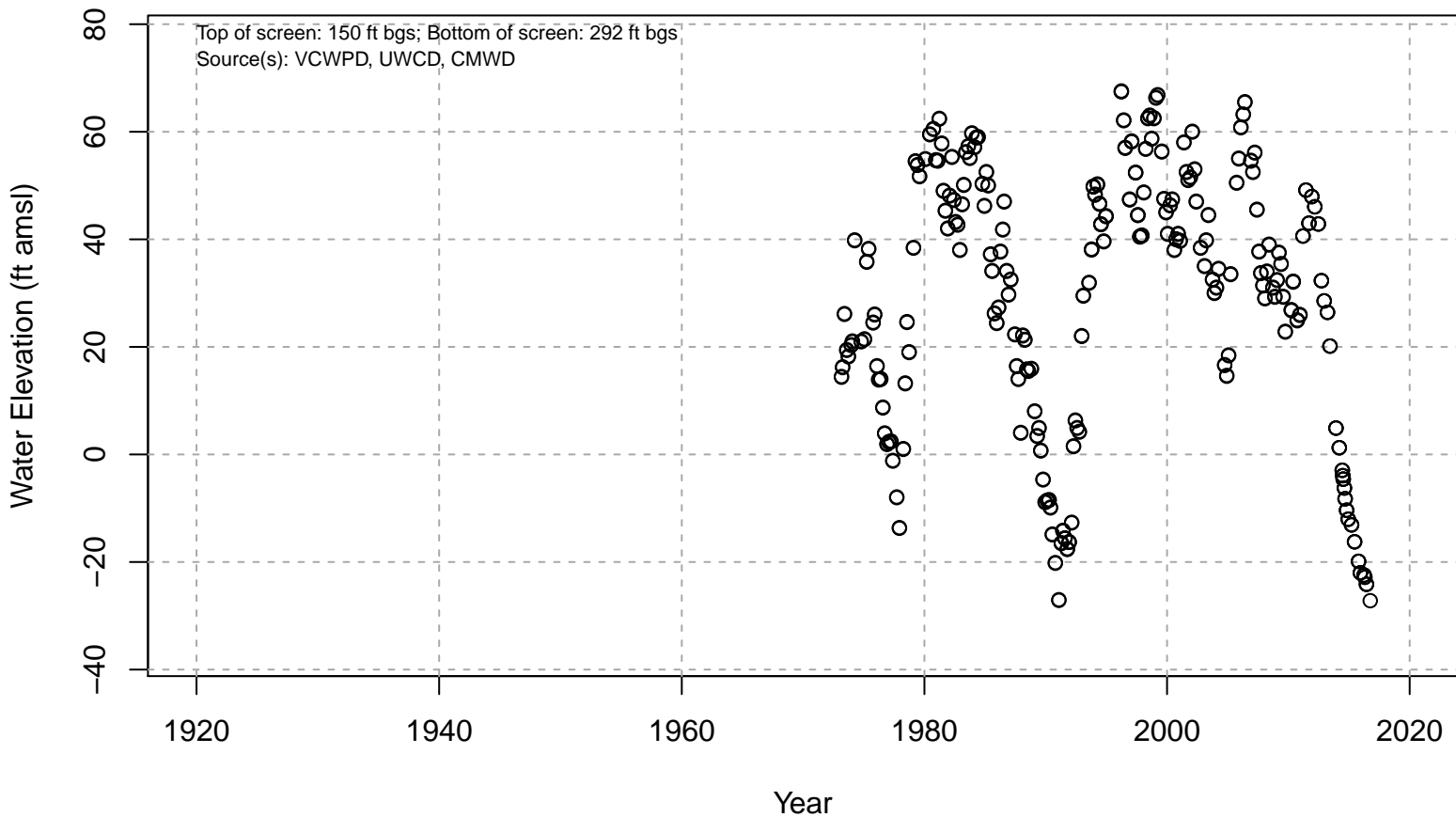


Basin: Oxnard; Screened Aquifer: Multiple; Screened Aquifer System: Undesignated

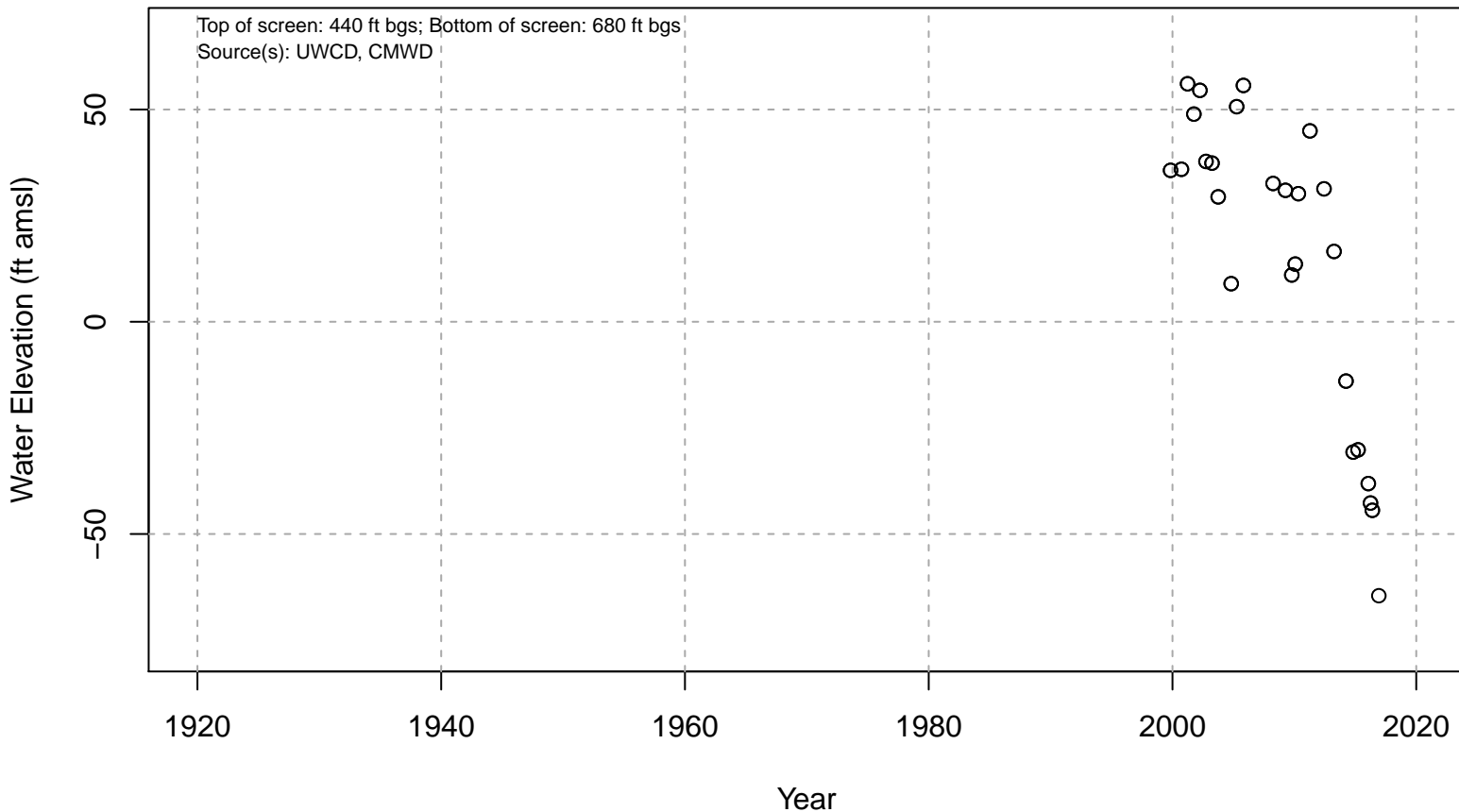
02N22W26B03S



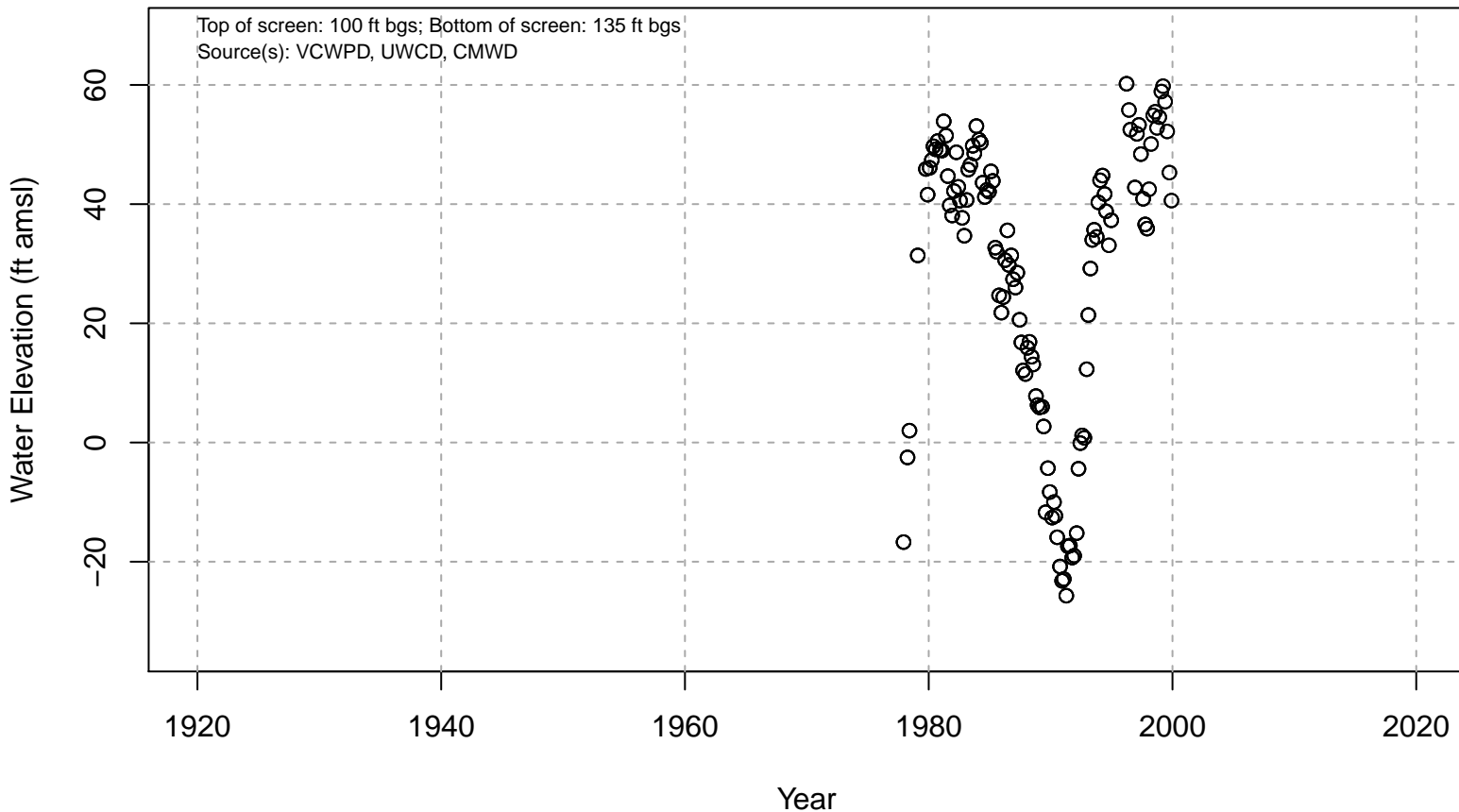
02N22W26E01S



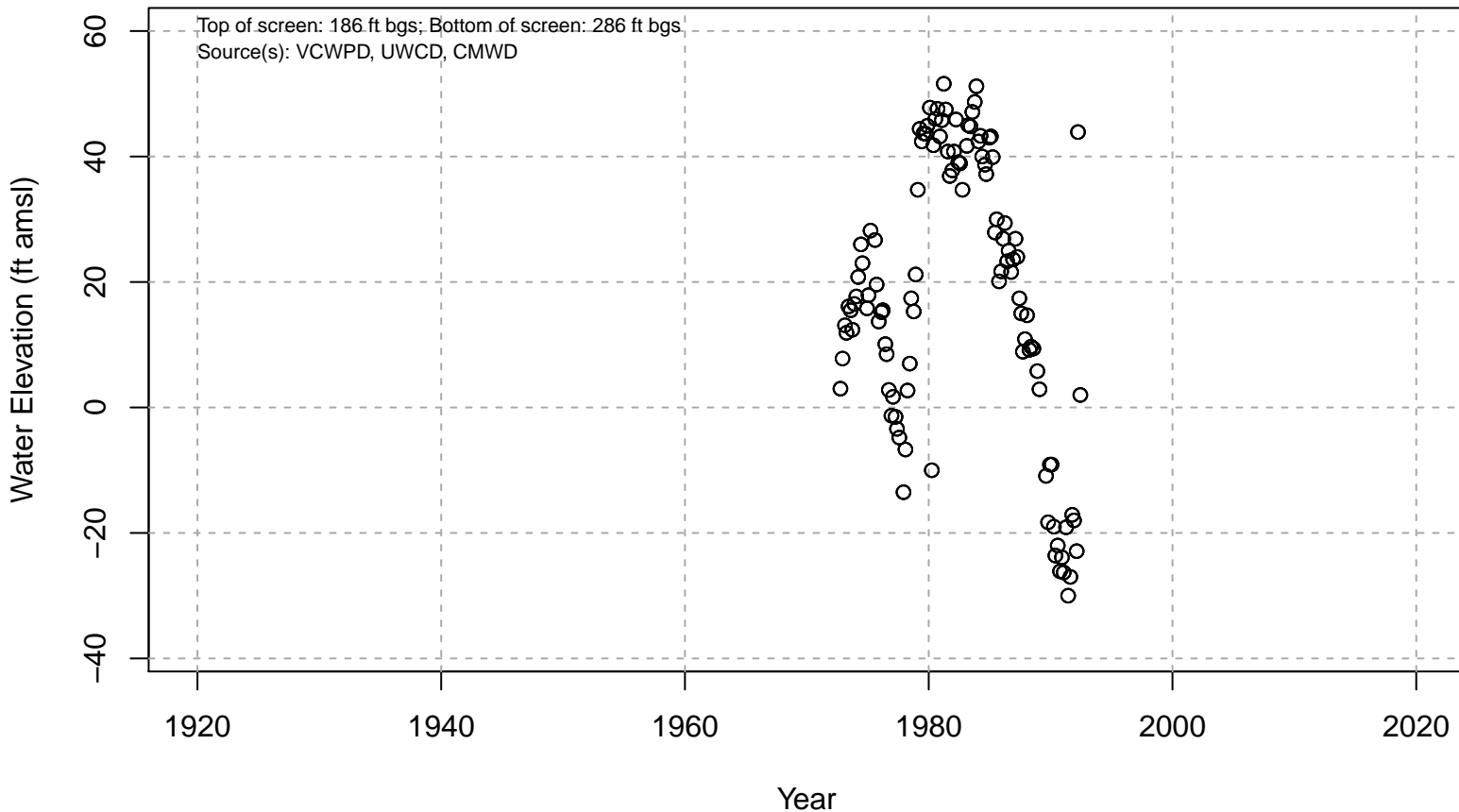
02N22W26H02S



02N22W27F04S



02N22W28L01S

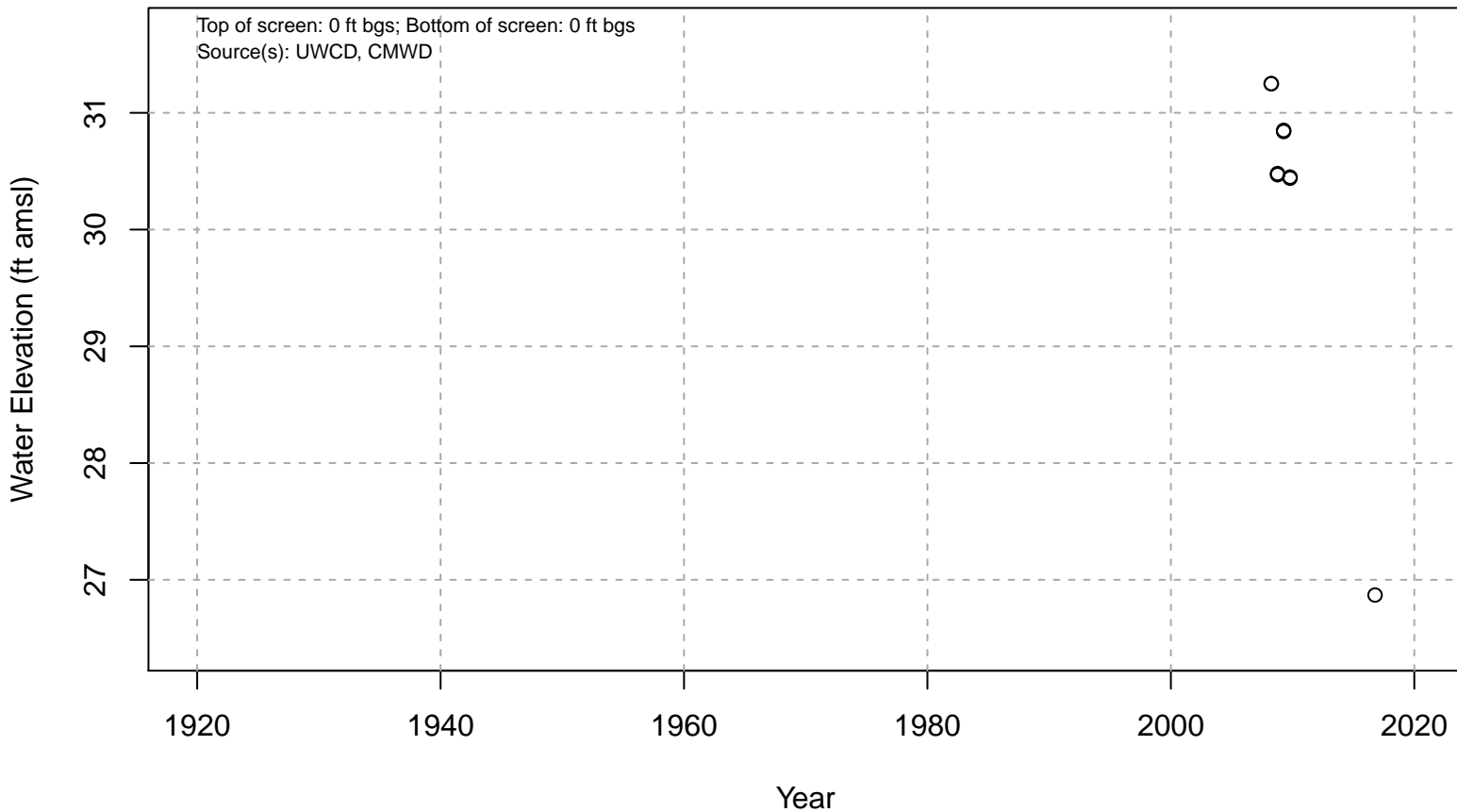


02N22W28N01S

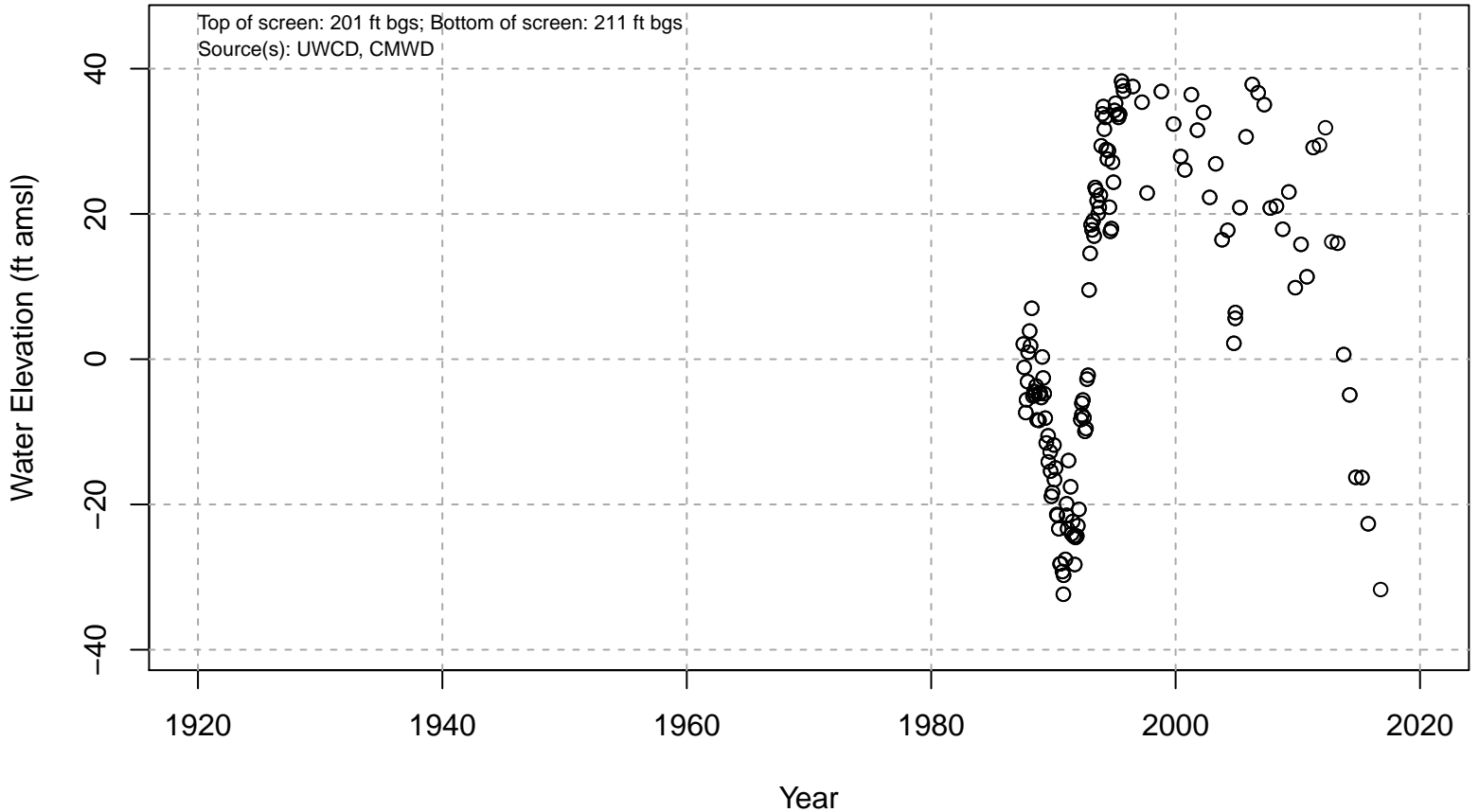


Basin: Oxnard; Screened Aquifer: Undesignated; Screened Aquifer System: Undesignated

02N22W29D03S



02N22W29E09S

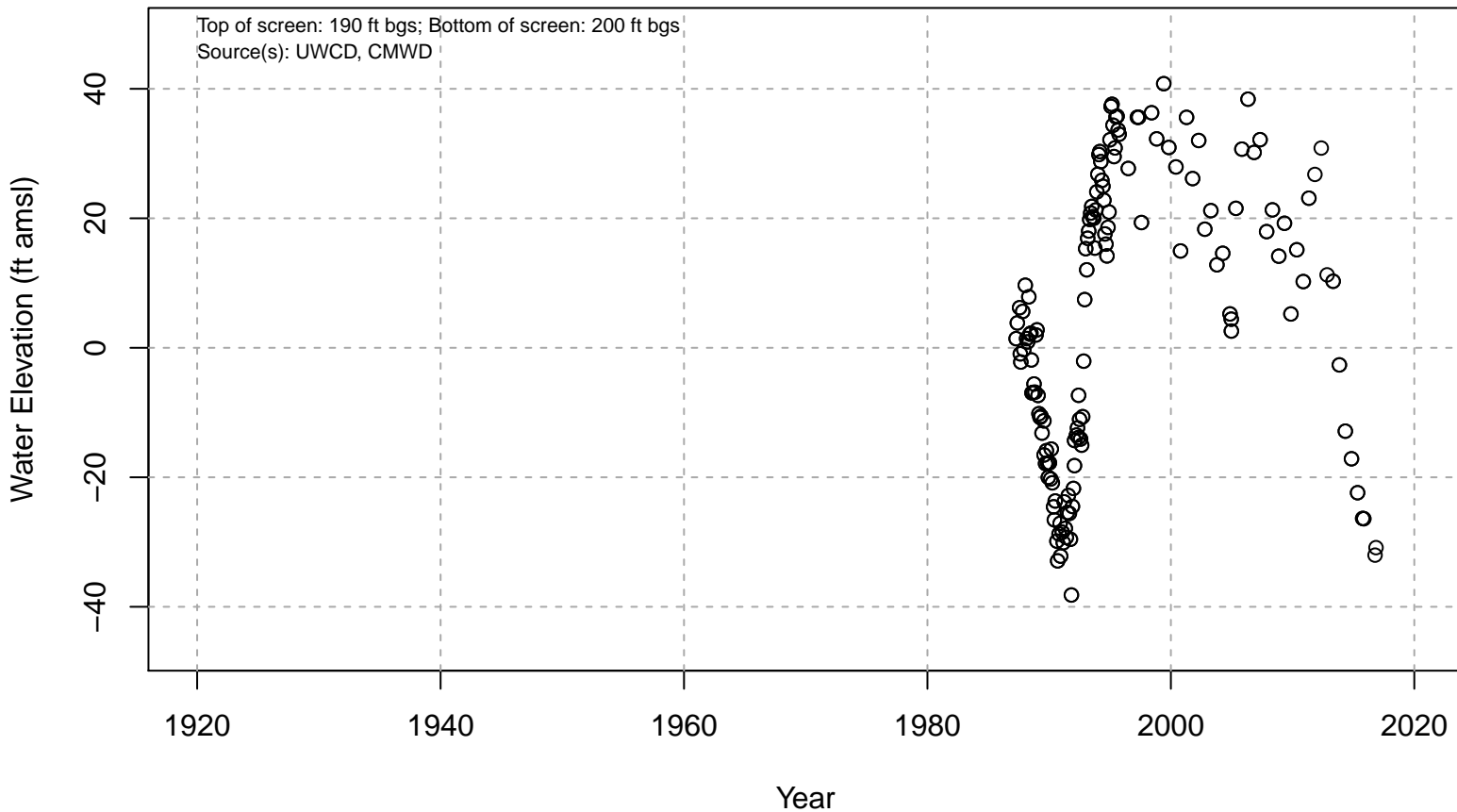


02N22W29N01S

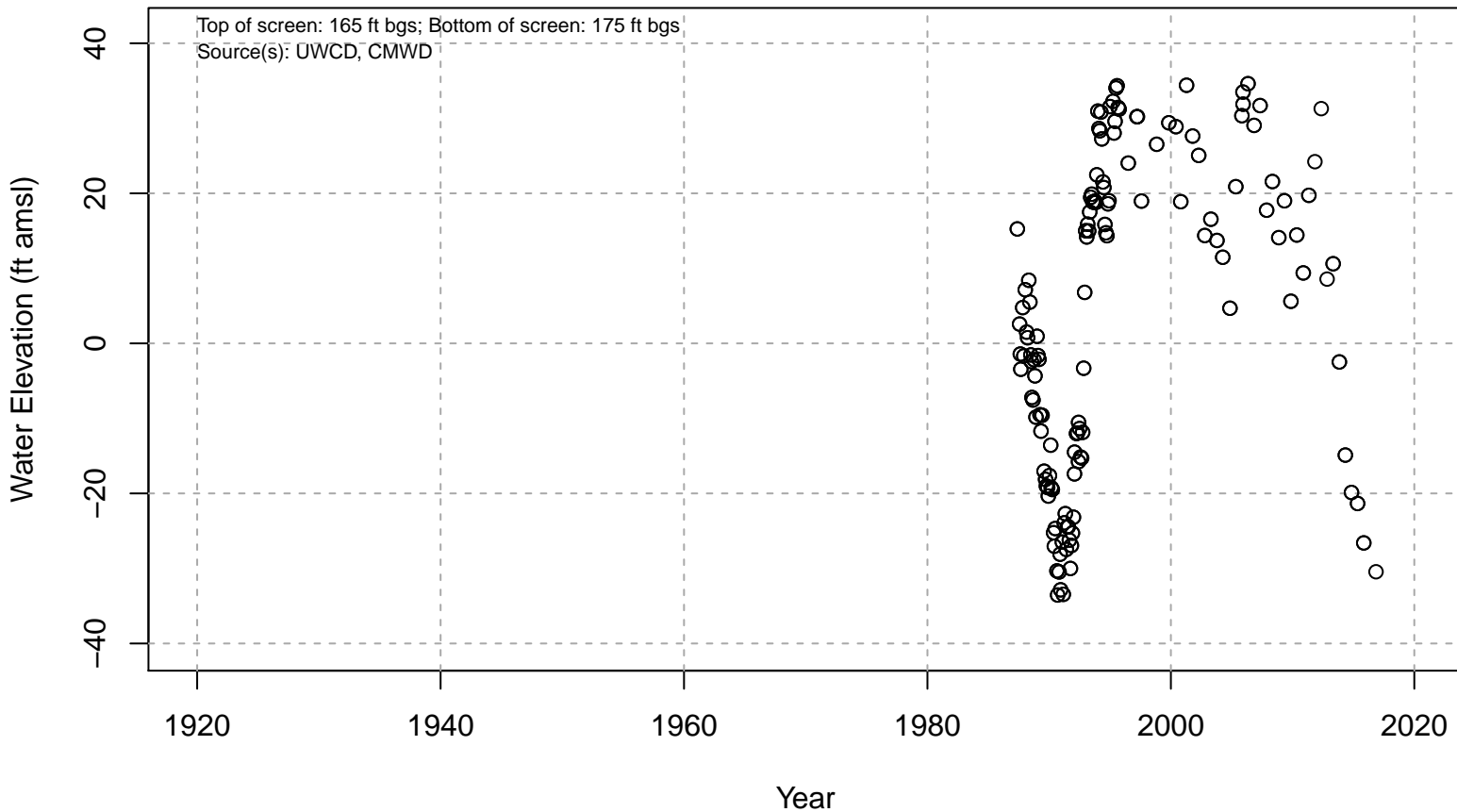


Basin: Oxnard; Screened Aquifer: Undesignated; Screened Aquifer System: Undesignated

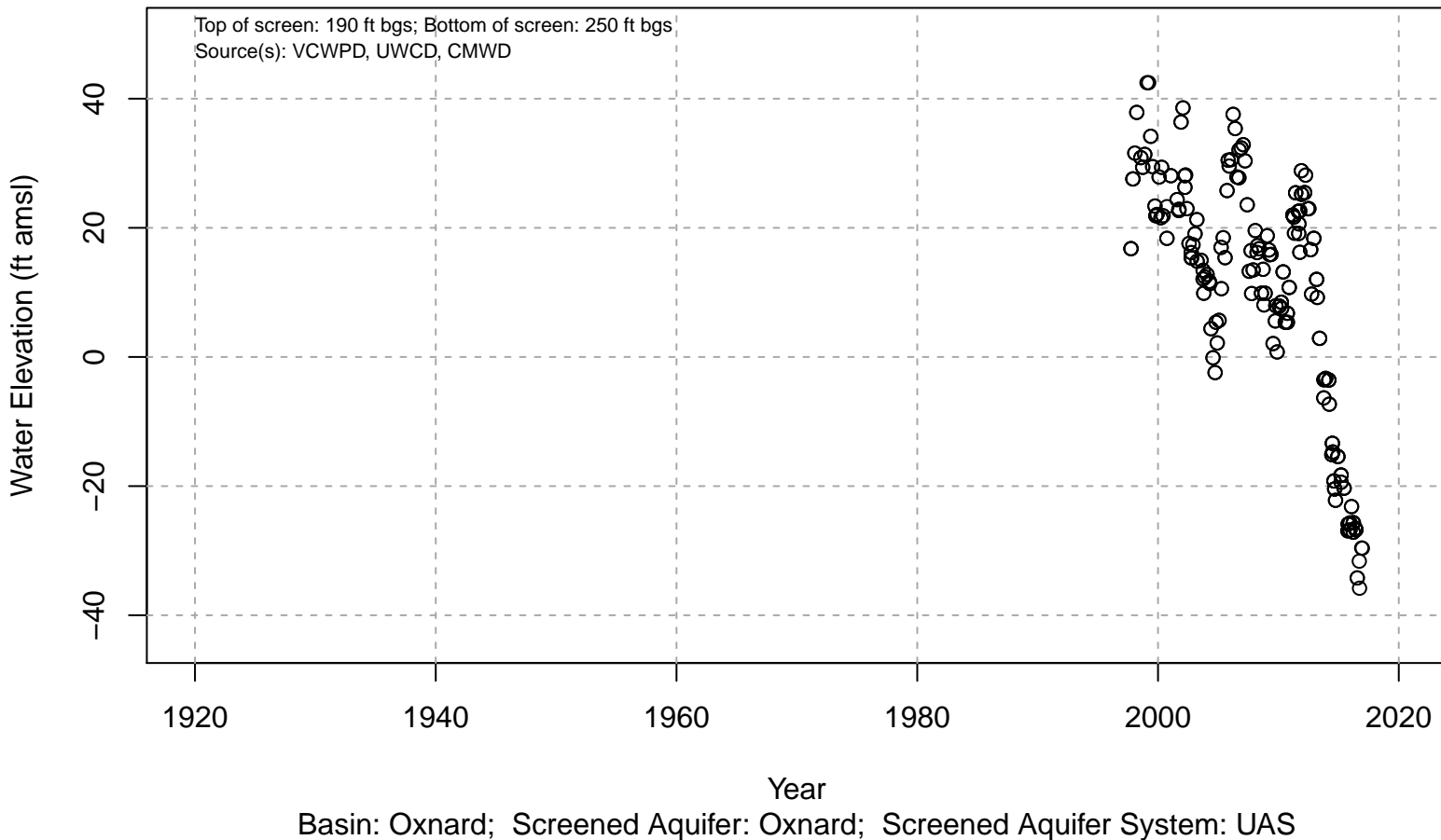
02N22W30A05S



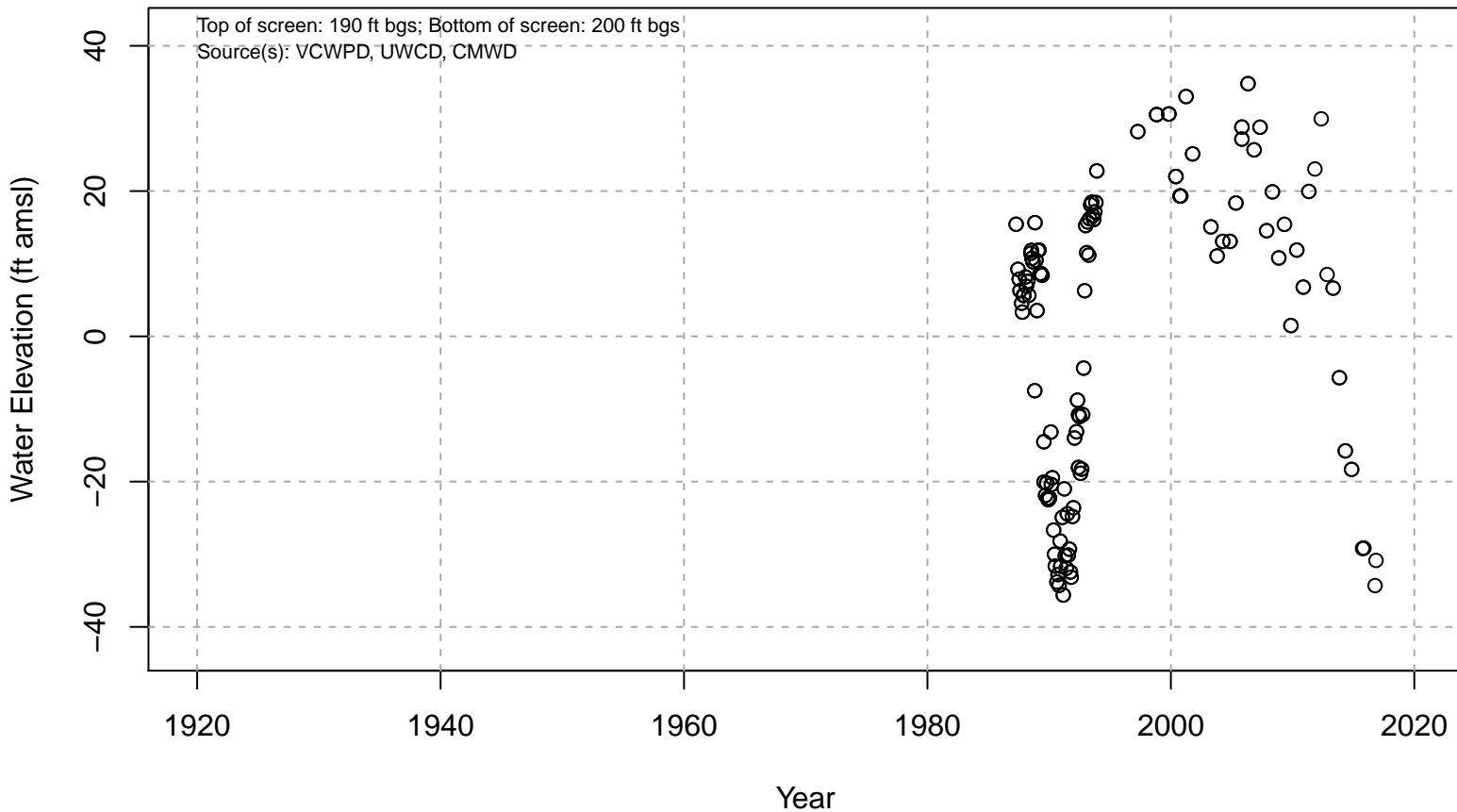
02N22W30C04S



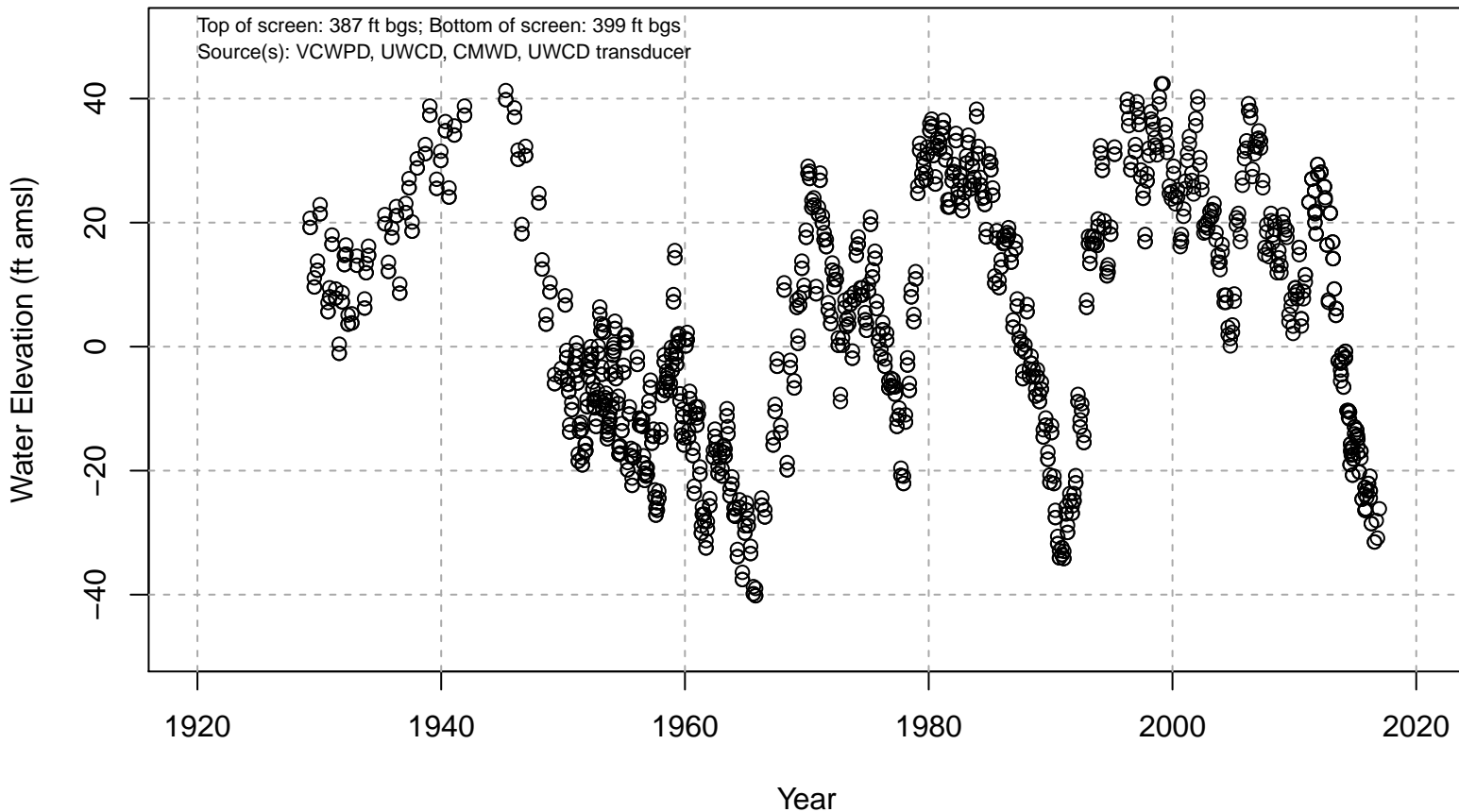
02N22W30K01S



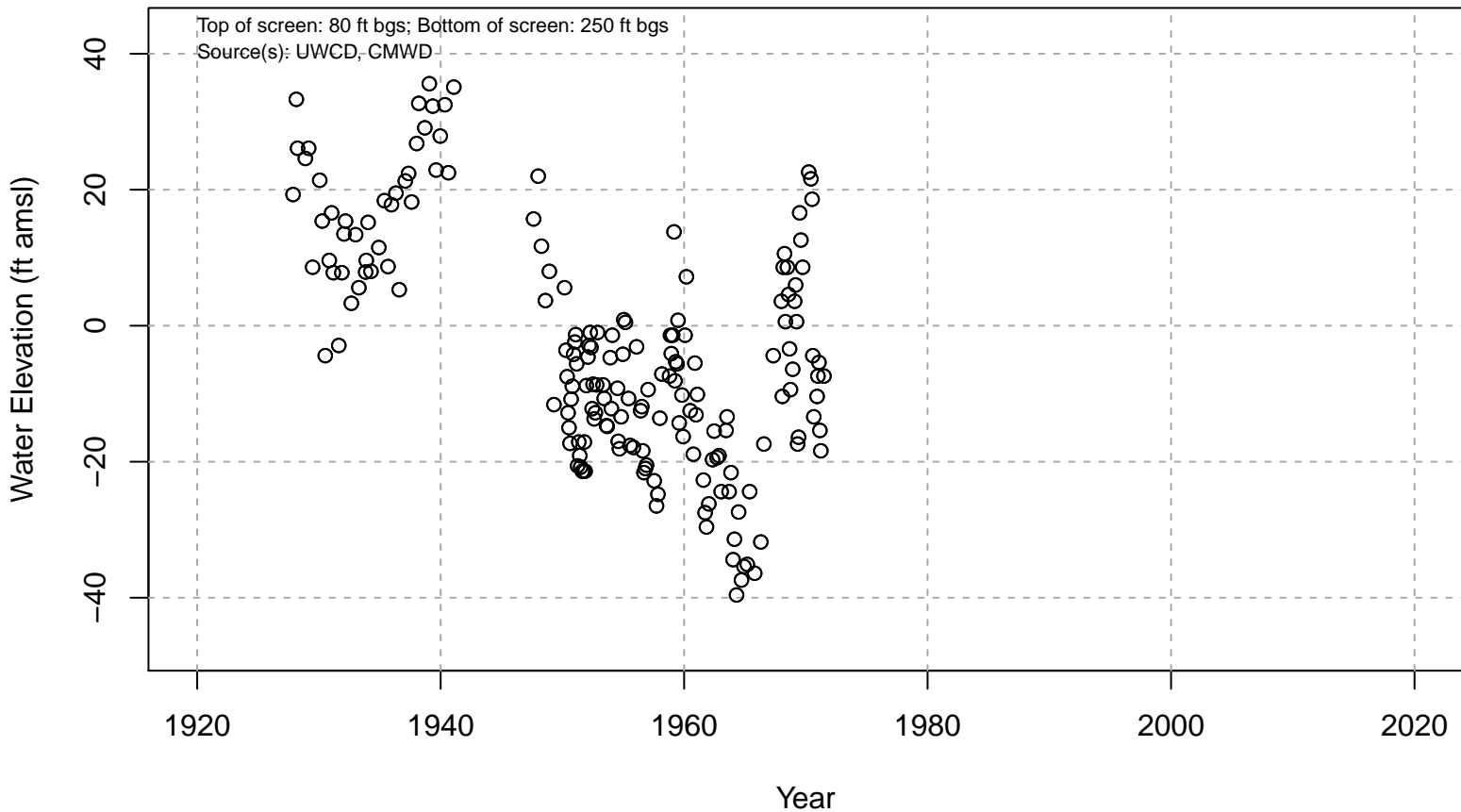
02N22W30K04S



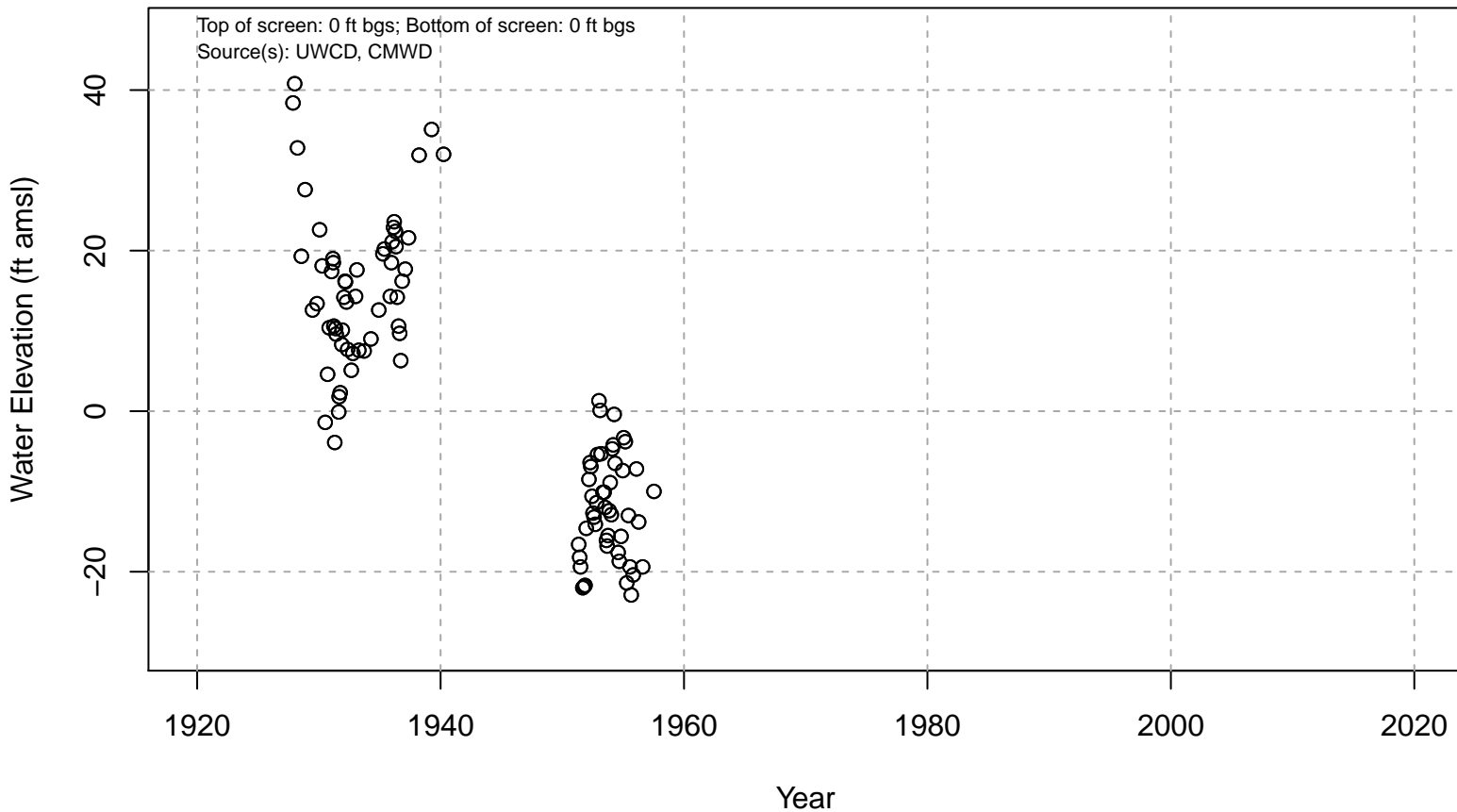
02N22W31A01S



02N22W31J01S



02N22W32A01S

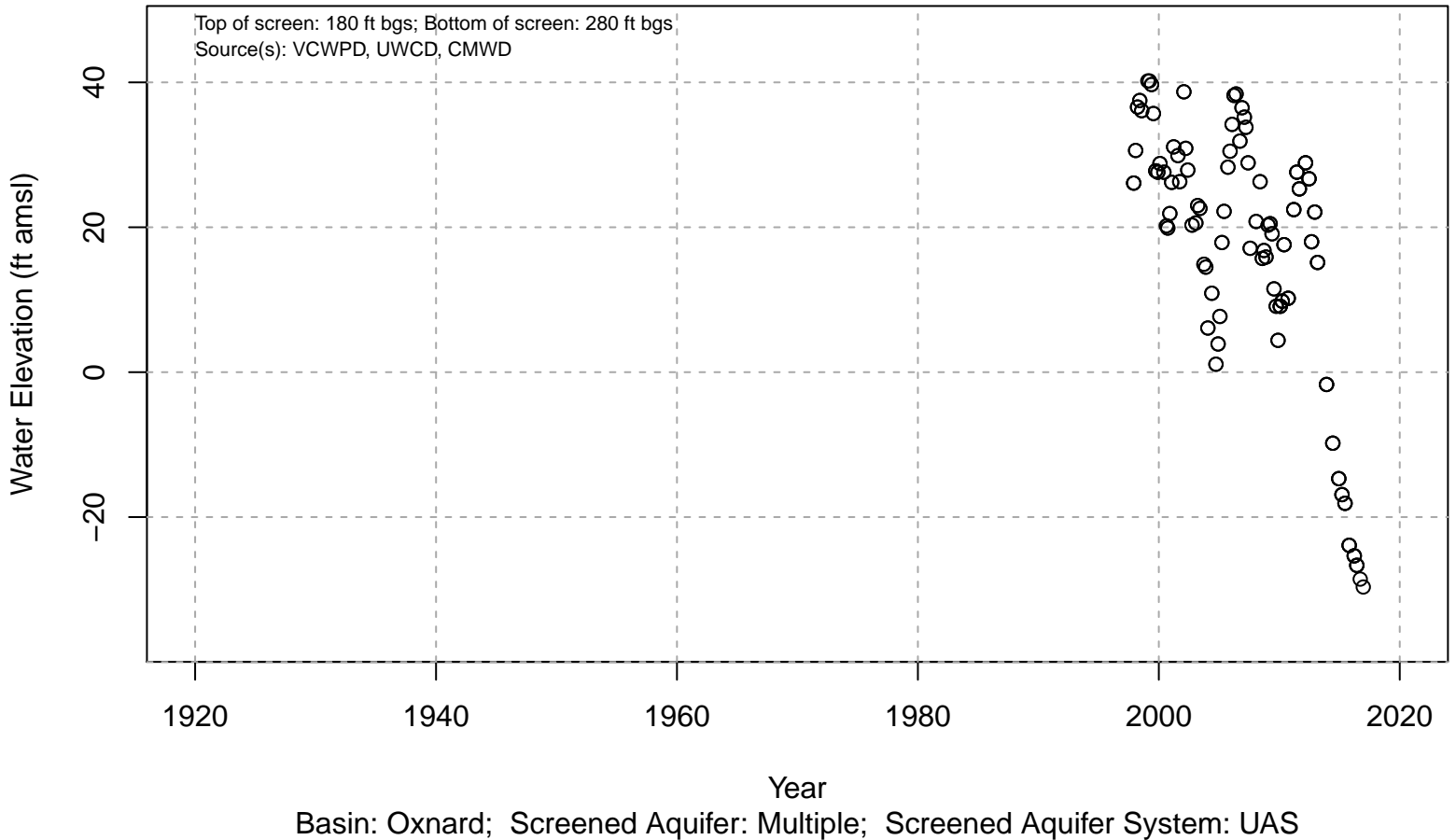


Basin: Oxnard; Screened Aquifer: Undesignated; Screened Aquifer System: Undesignated

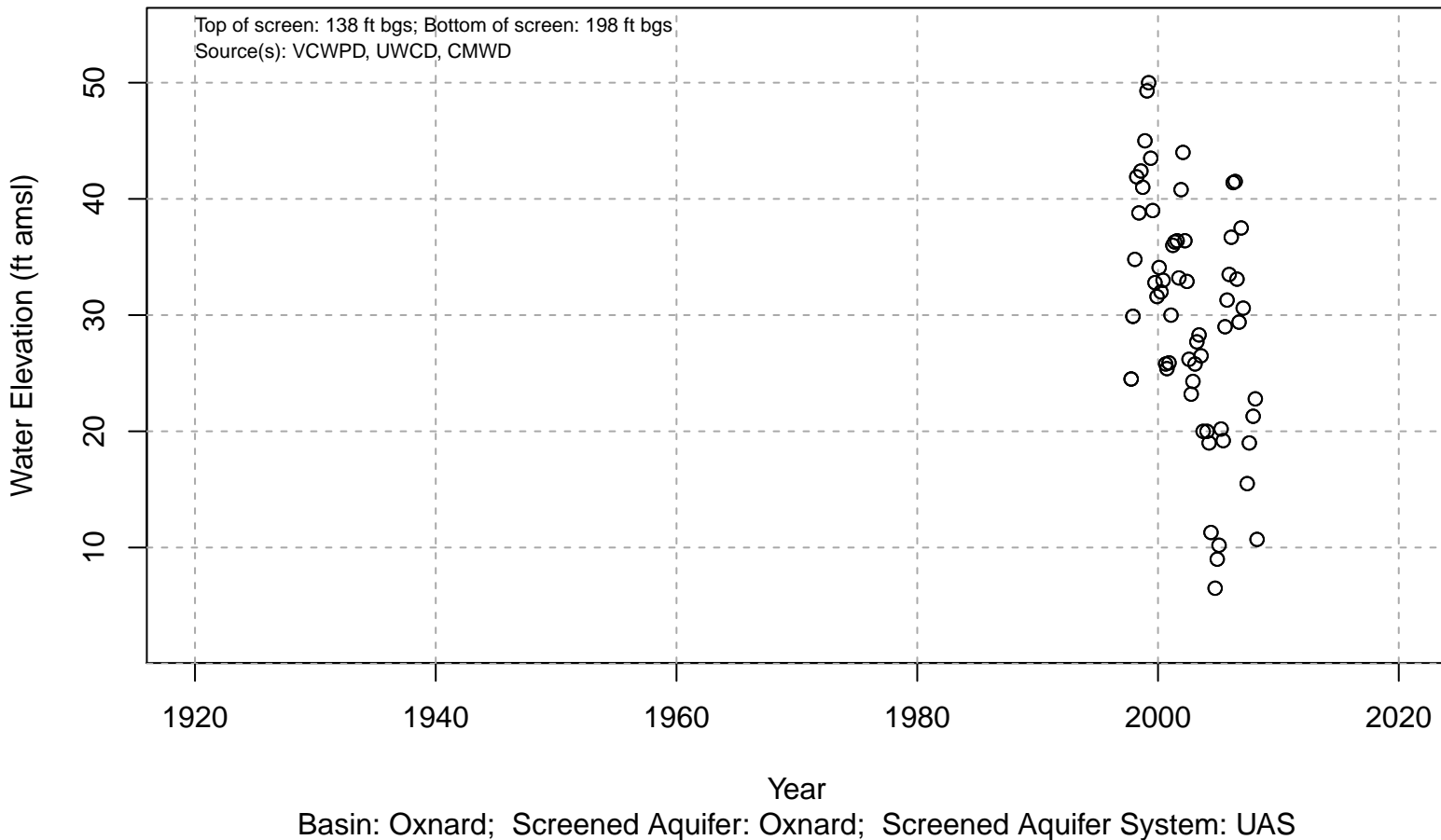
02N22W32C04S



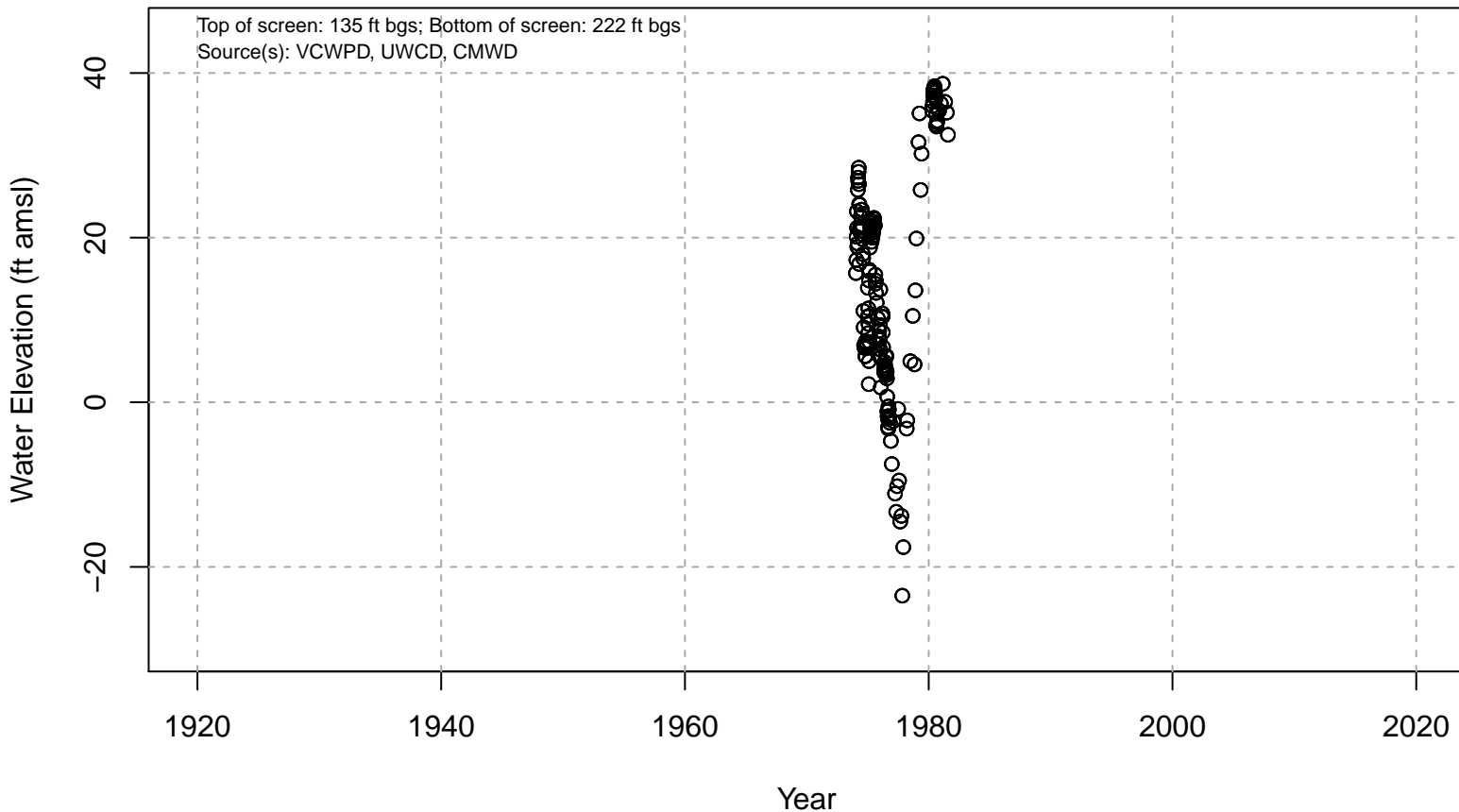
02N22W32Q03S



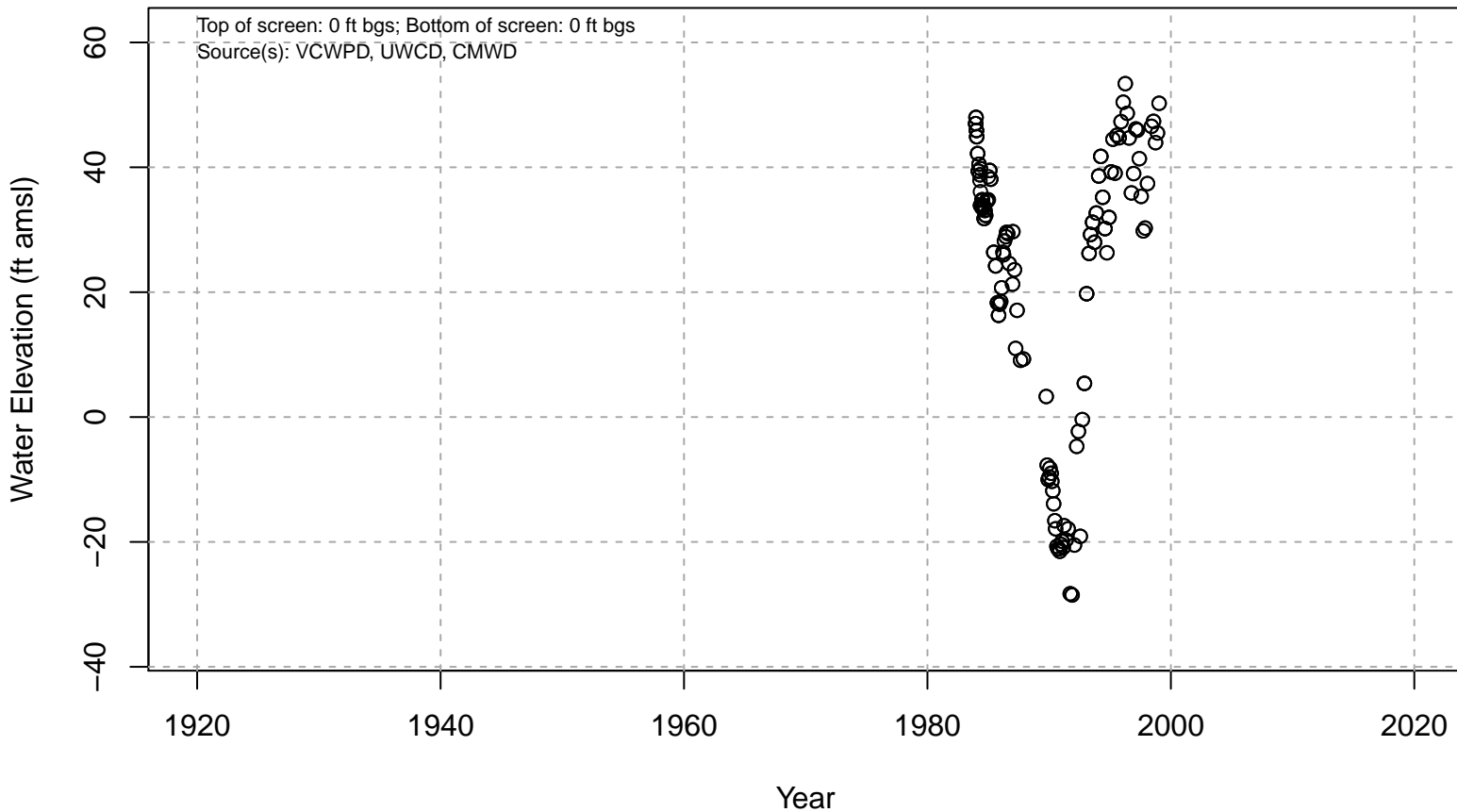
02N22W33L03S



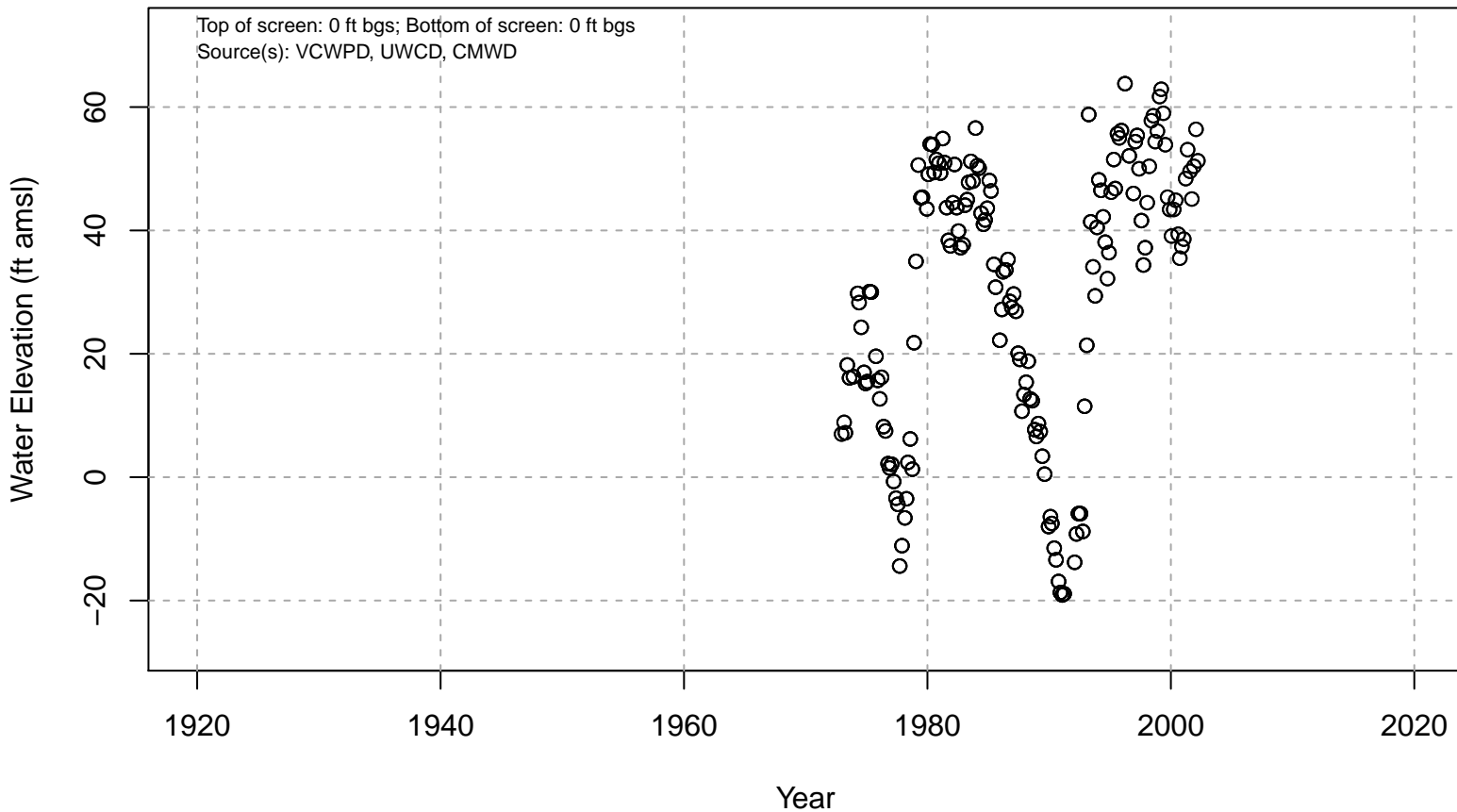
02N22W33N01S



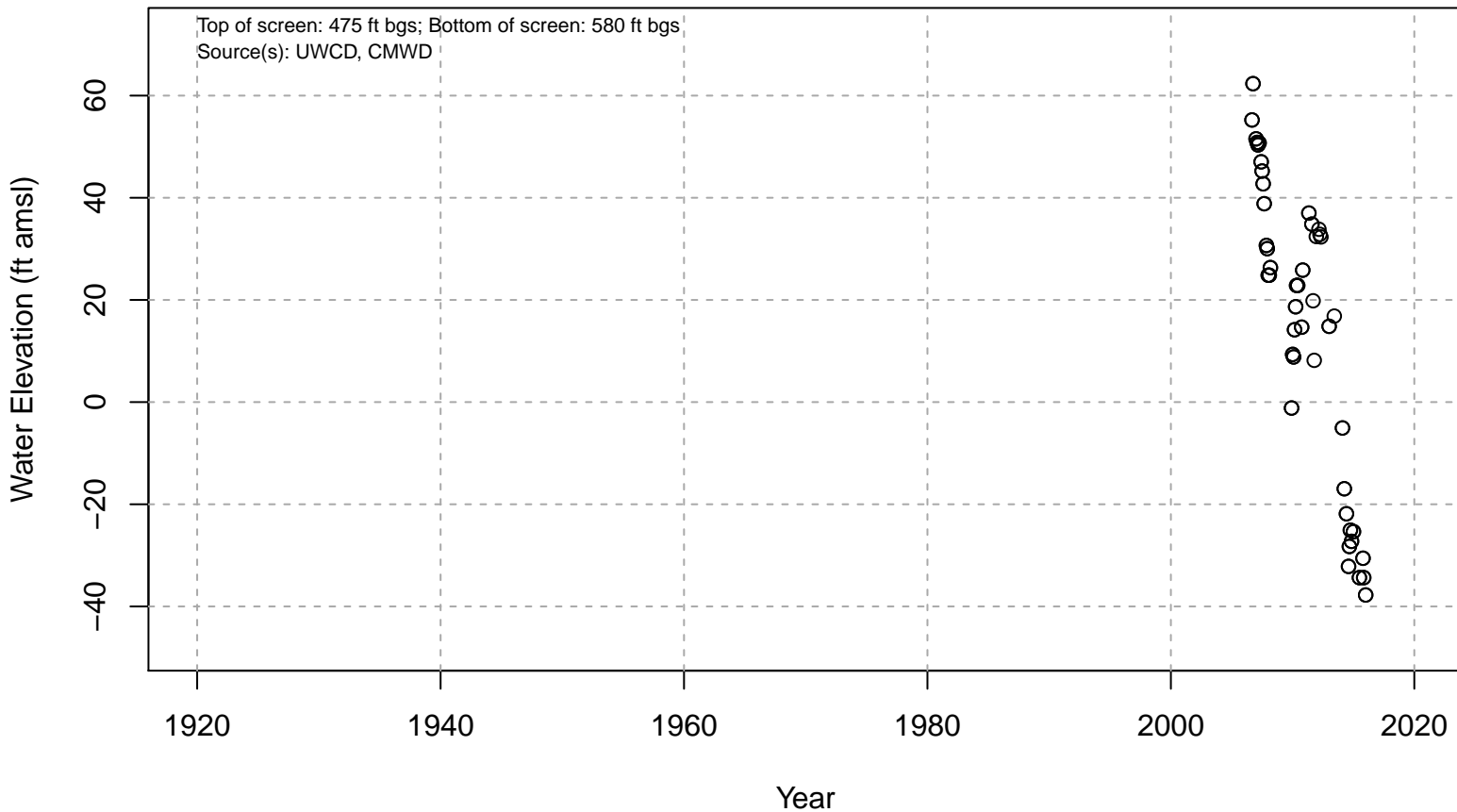
02N22W34M01S



02N22W35C01S

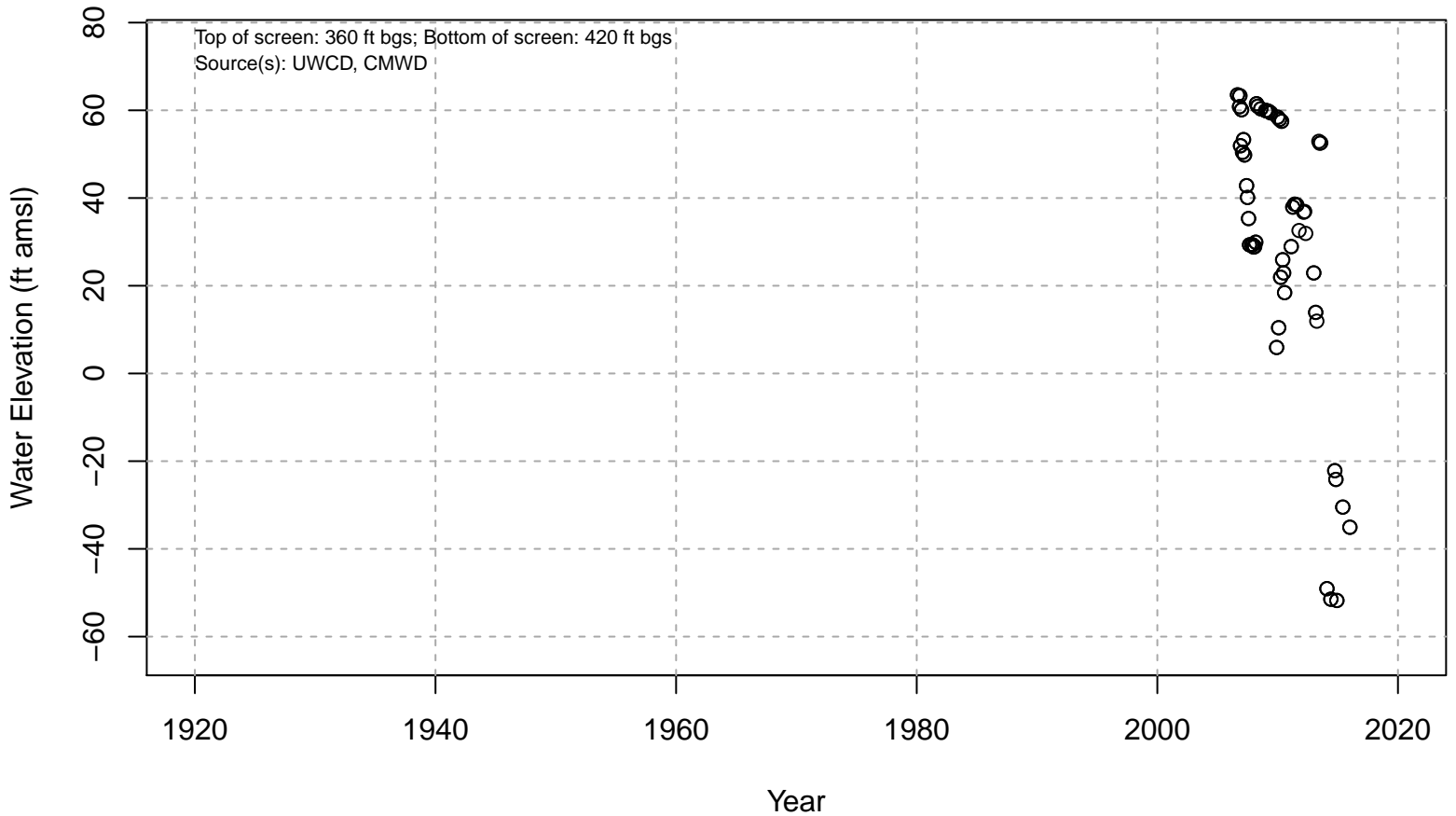


02N22W36E02S



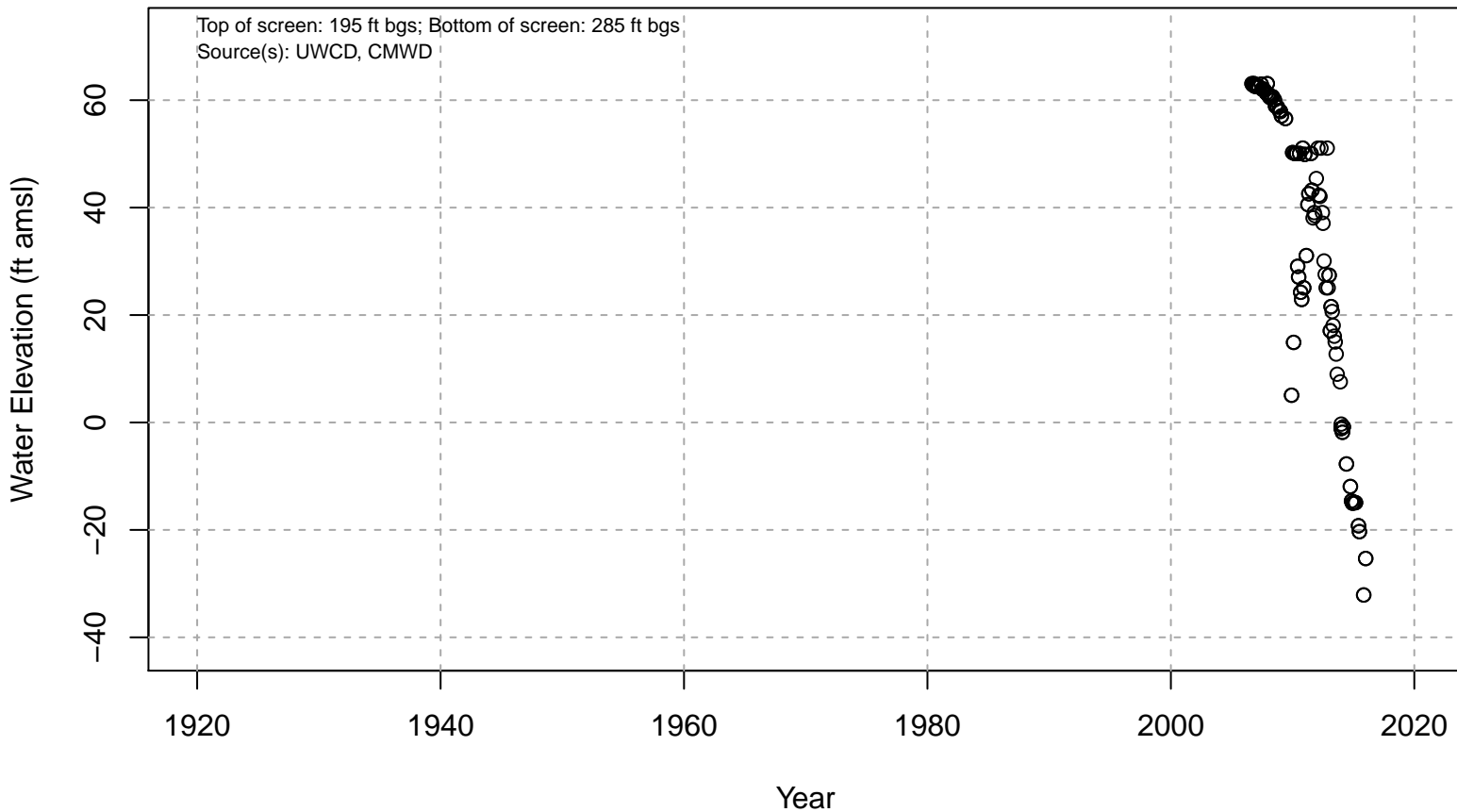
Basin: Oxnard; Screened Aquifer: Hueneme; Screened Aquifer System: LAS

02N22W36E03S



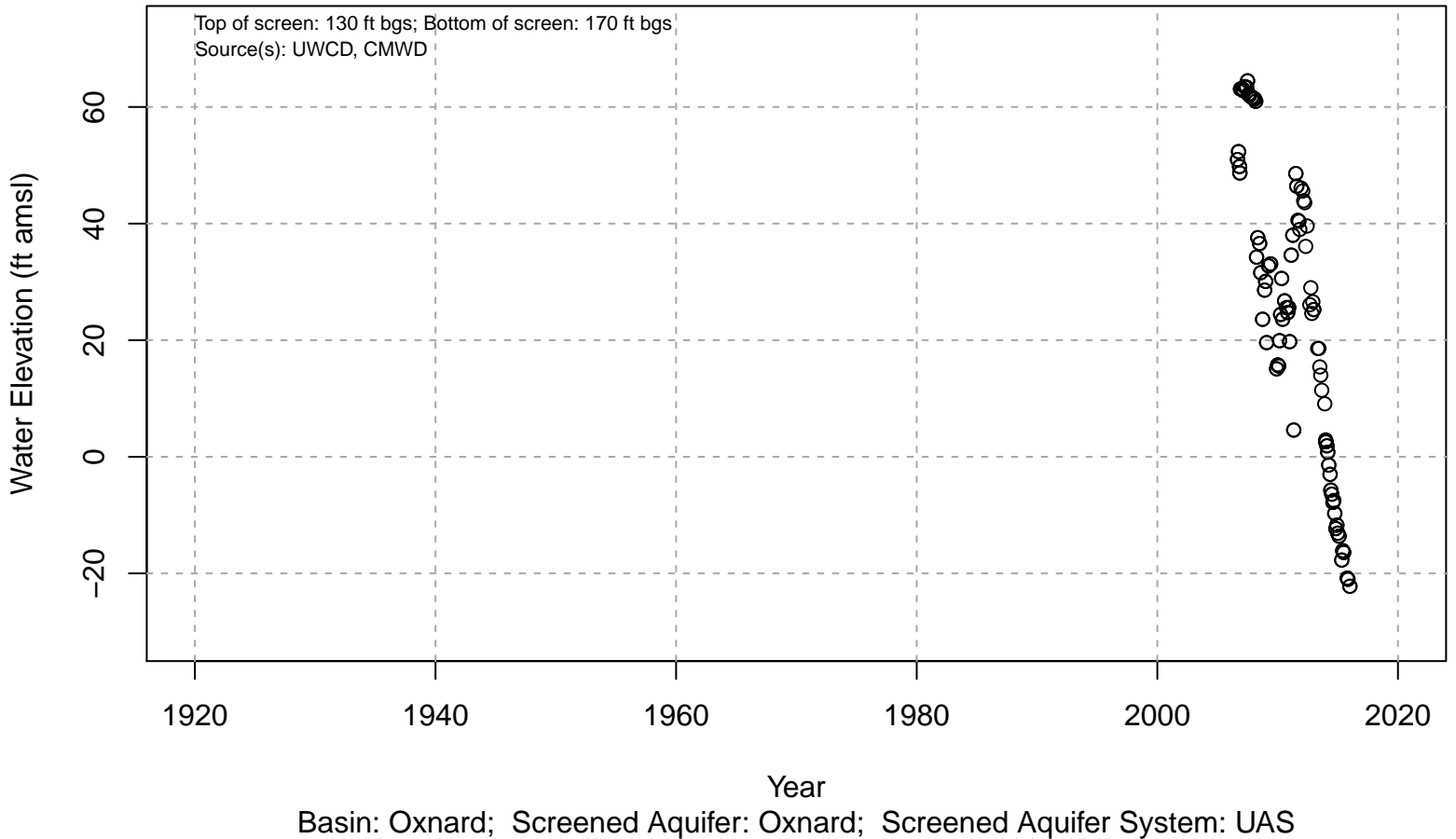
Basin: Oxnard; Screened Aquifer: Hueneme; Screened Aquifer System: UAS

02N22W36E04S

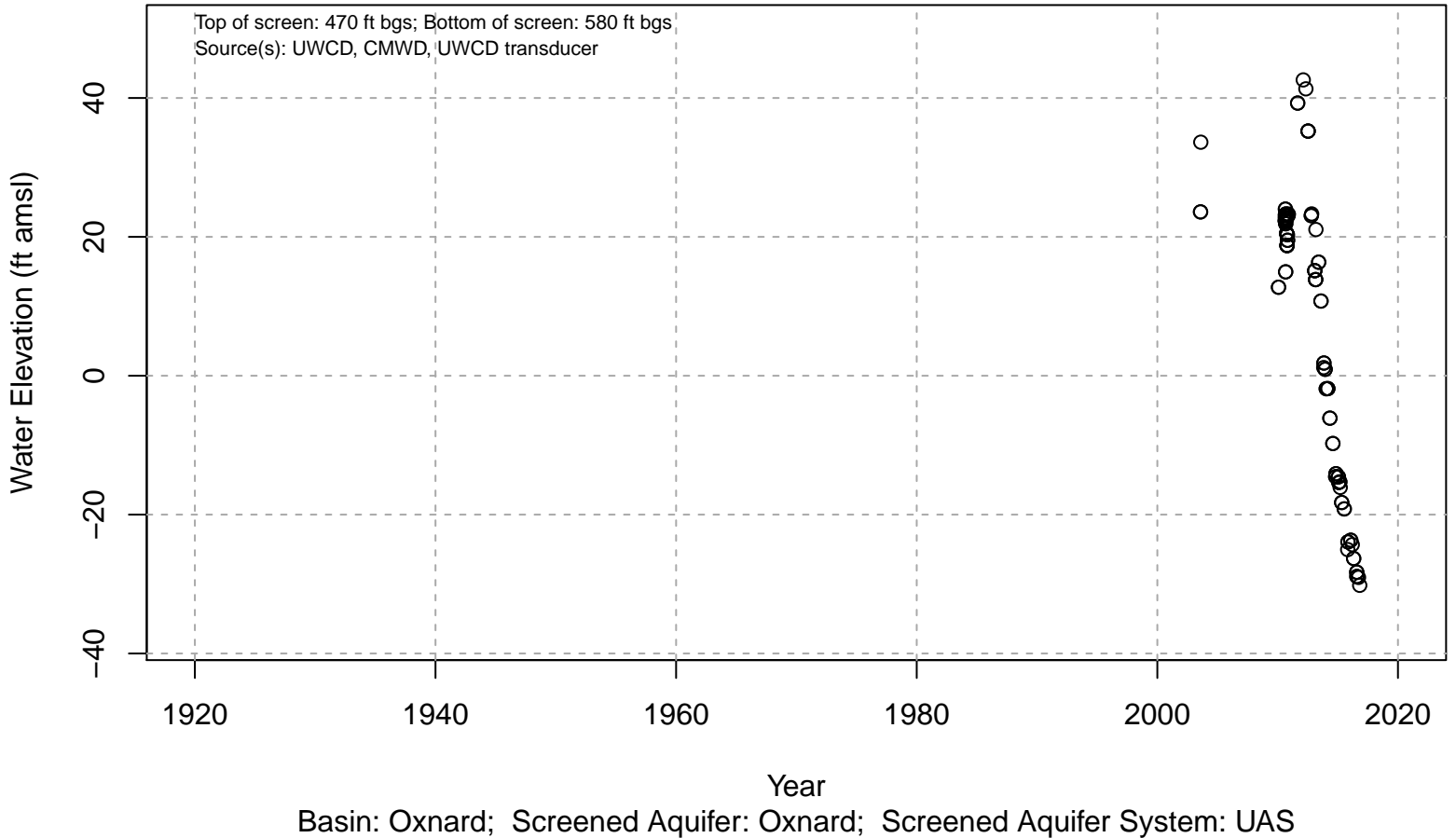


Basin: Oxnard; Screened Aquifer: Mugu; Screened Aquifer System: UAS

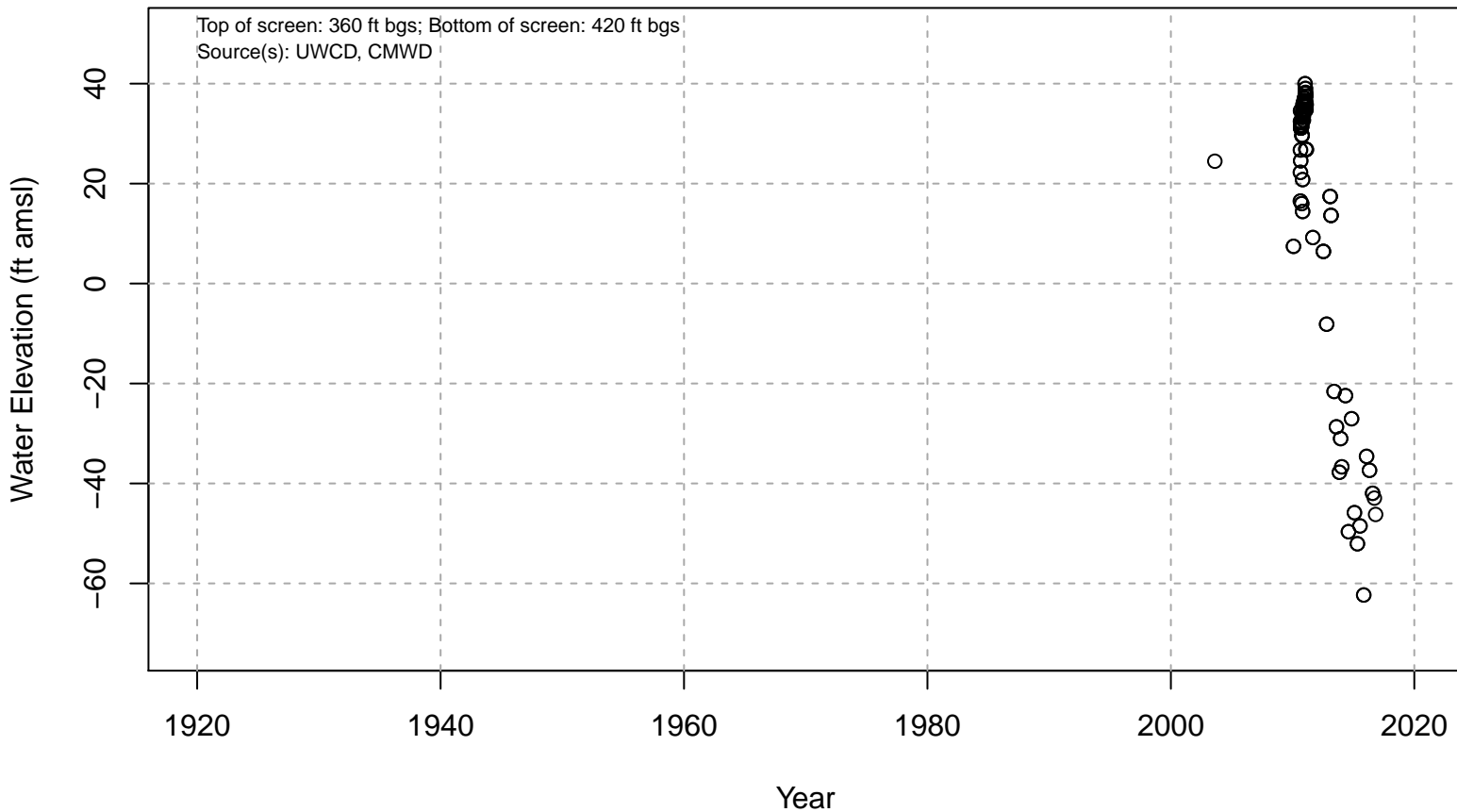
02N22W36E05S



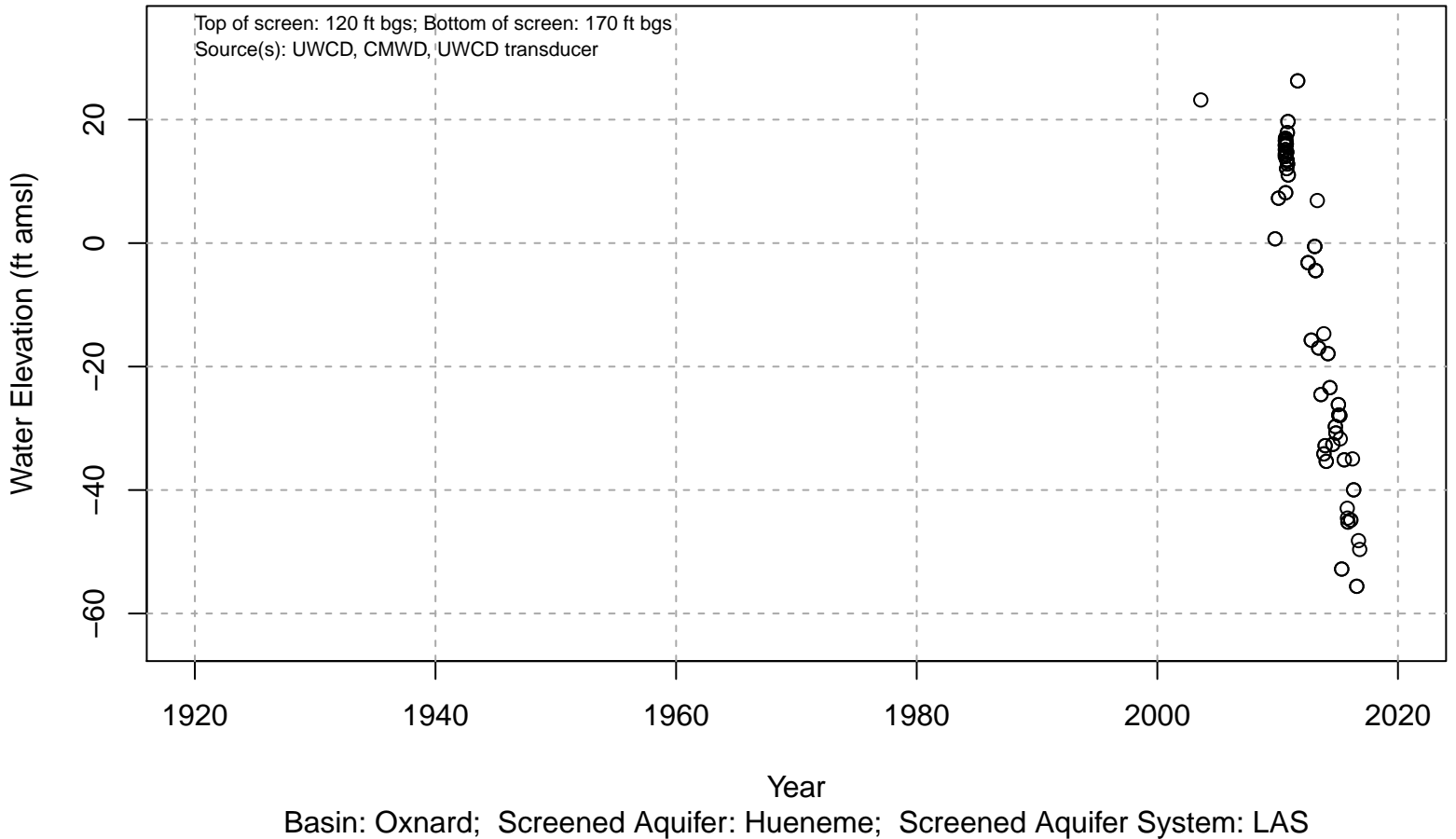
02N22W36E06S



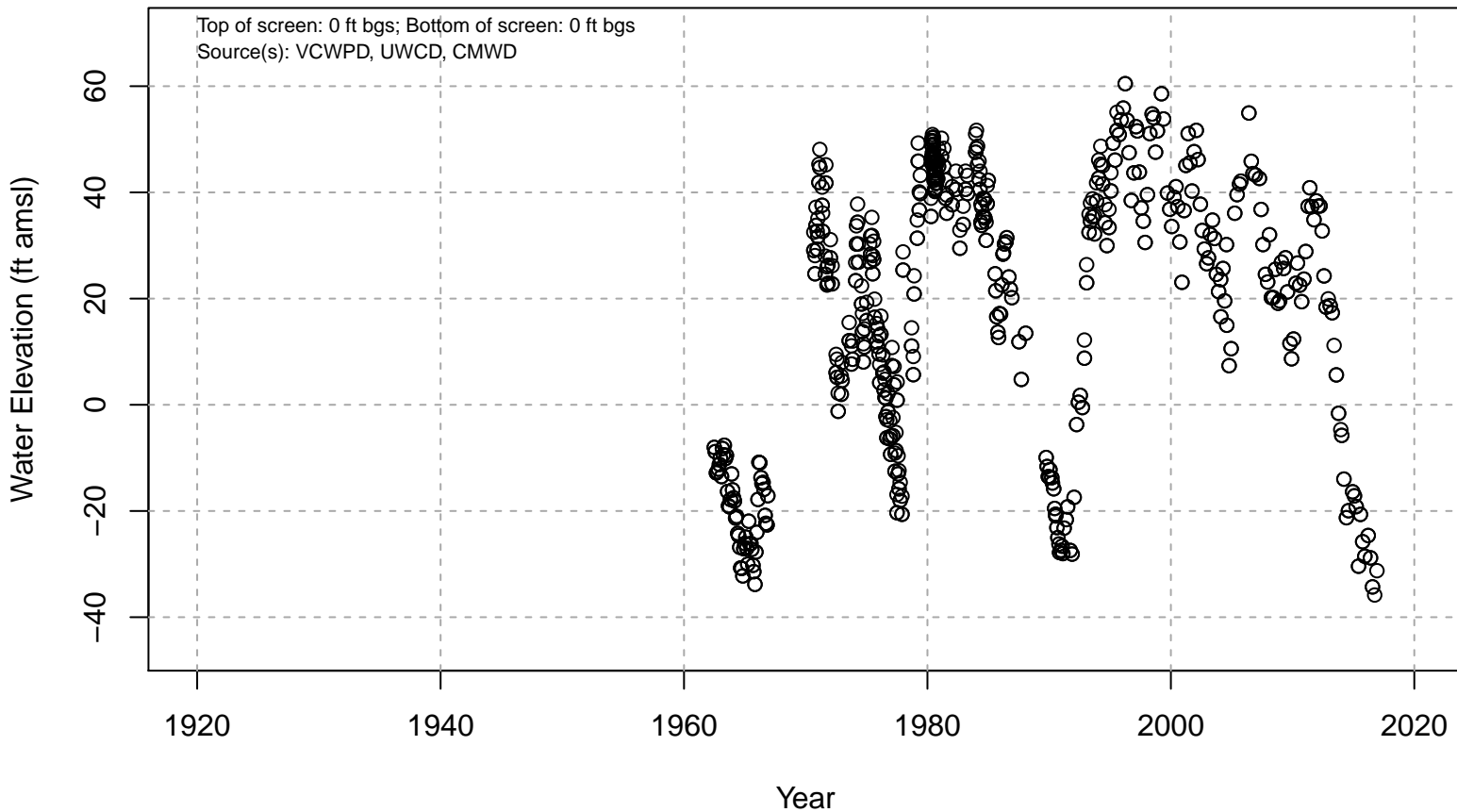
02N22W36E07S



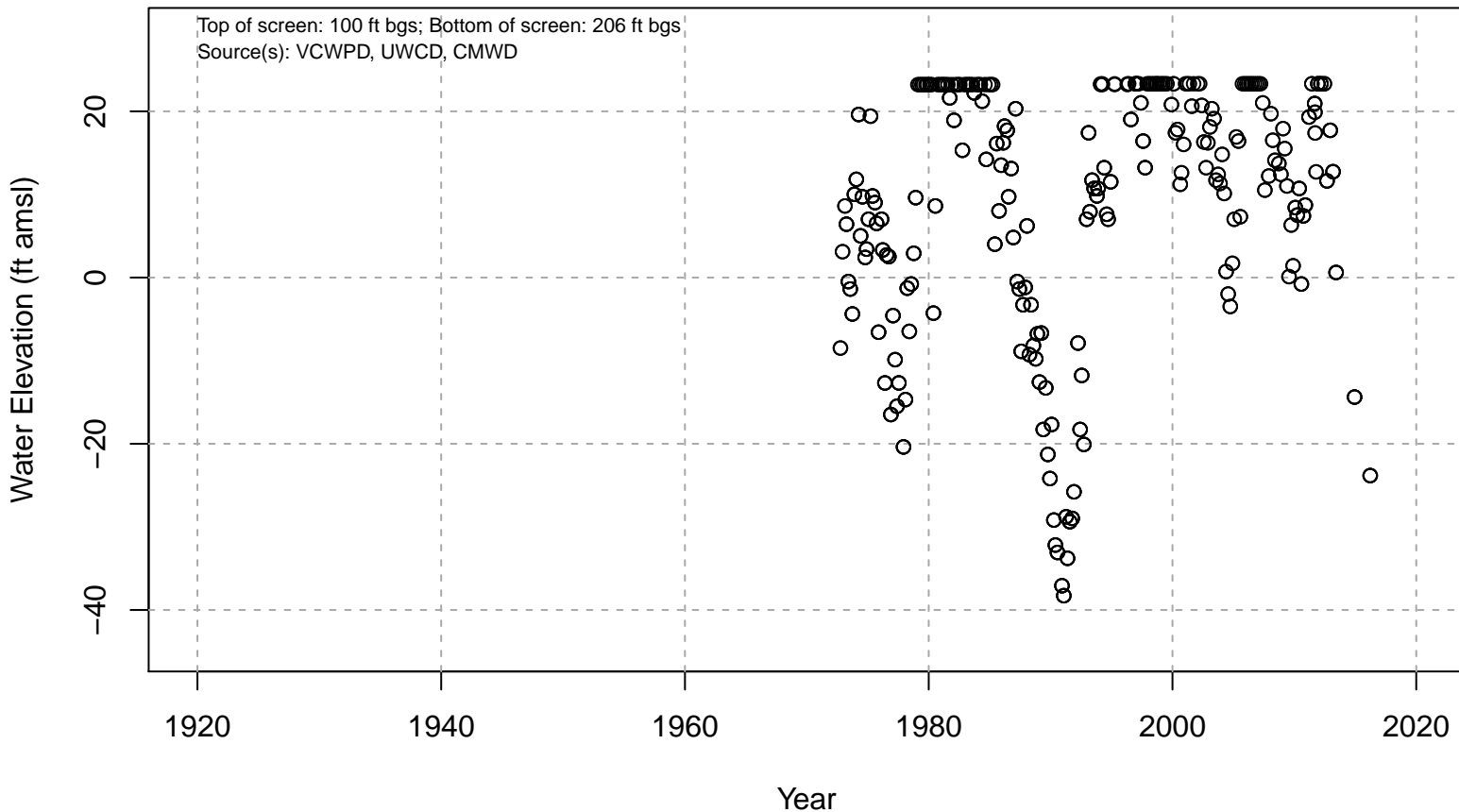
02N22W36E08S



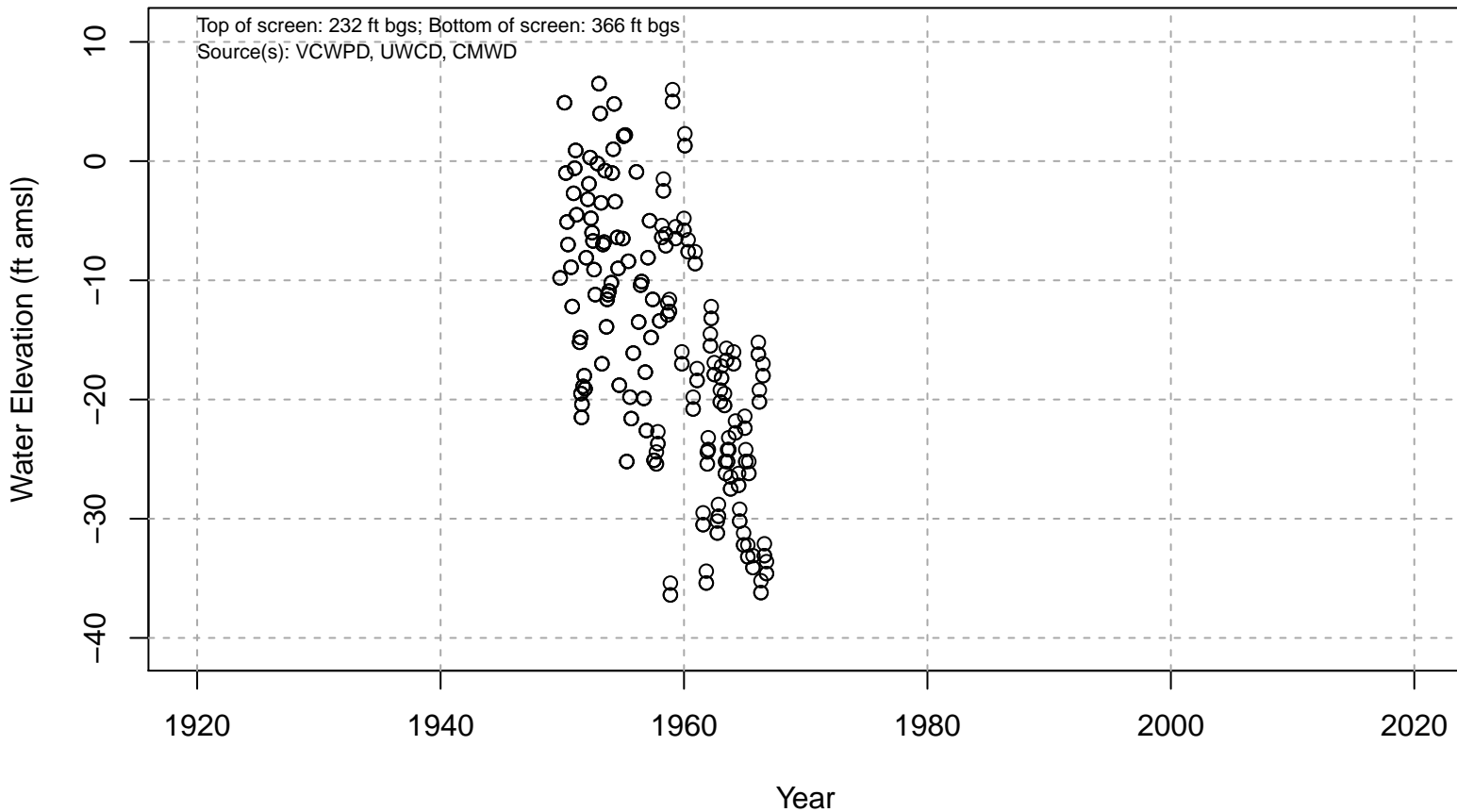
02N22W36M02S



02N23W25G02S

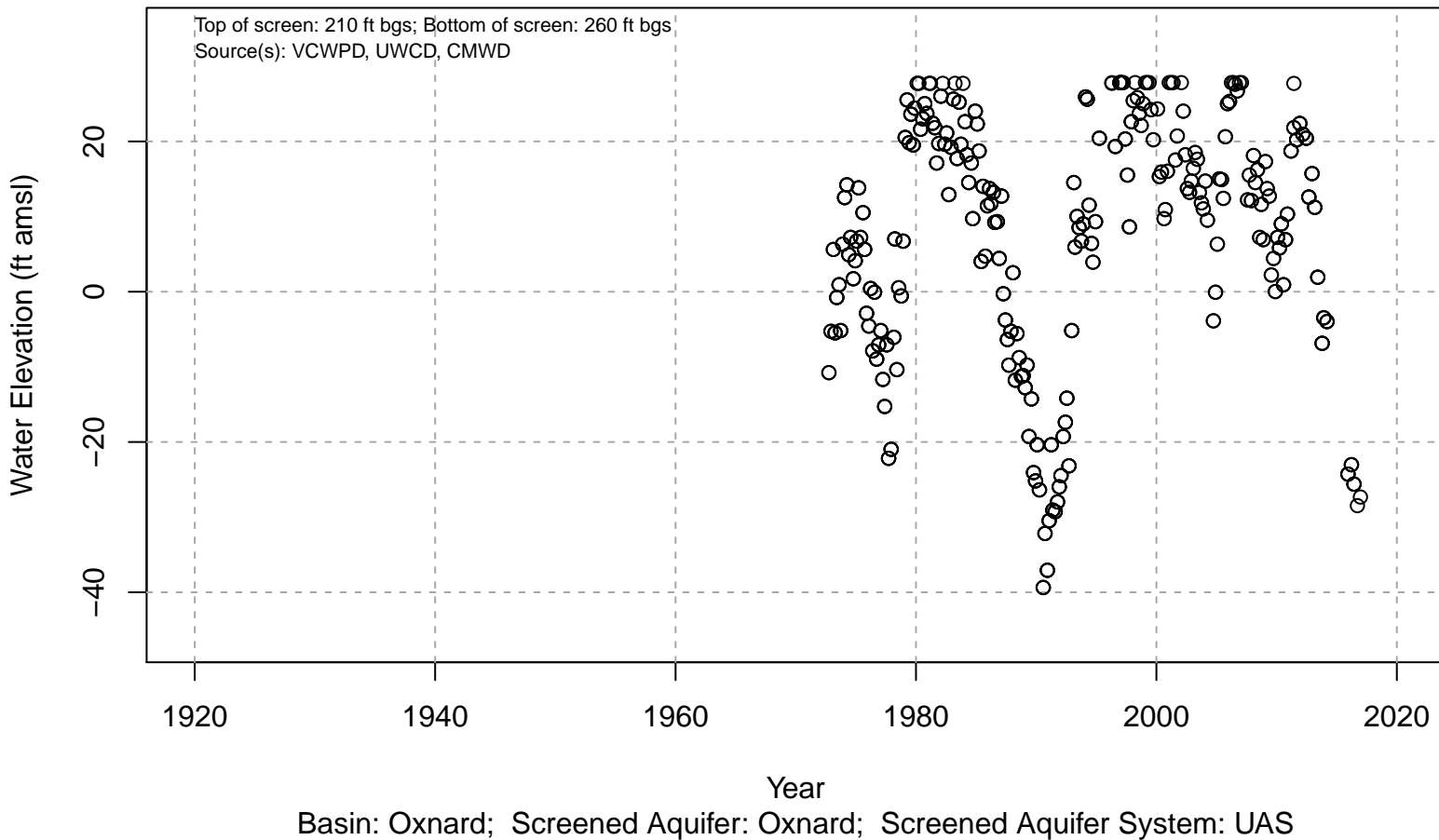


02N23W36A01S



Basin: Oxnard; Screened Aquifer: Undesignated; Screened Aquifer System: UAS

02N23W36C04S

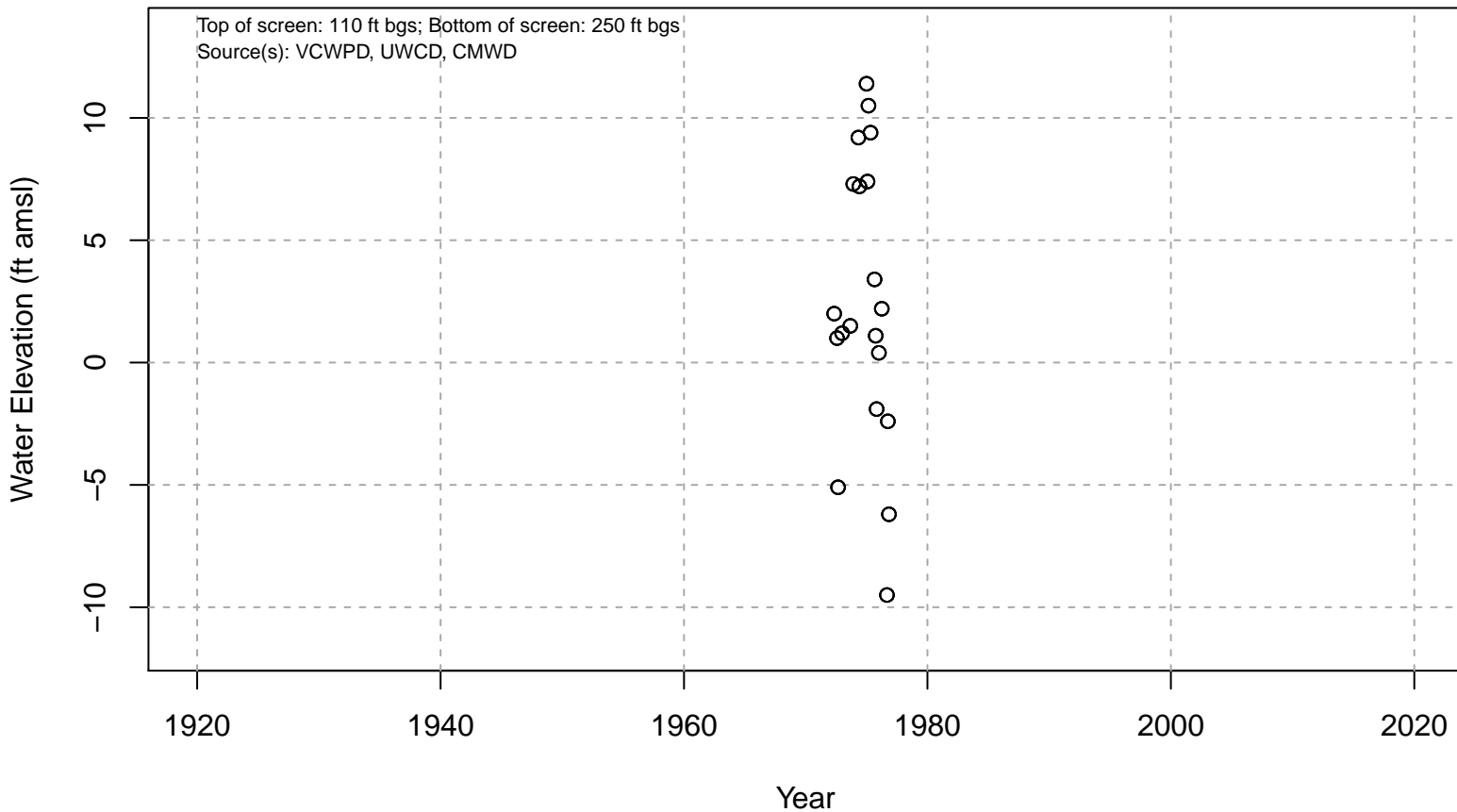


02N23W36F01S



Basin: Oxnard; Screened Aquifer: Undesignated; Screened Aquifer System: Undesignated

02N23W36L01S



Basin: Oxnard; Screened Aquifer: Undesignated; Screened Aquifer System: UAS