Ventura County Watershed Protection District
Water & Environmental Resources Division
Groundwater Section

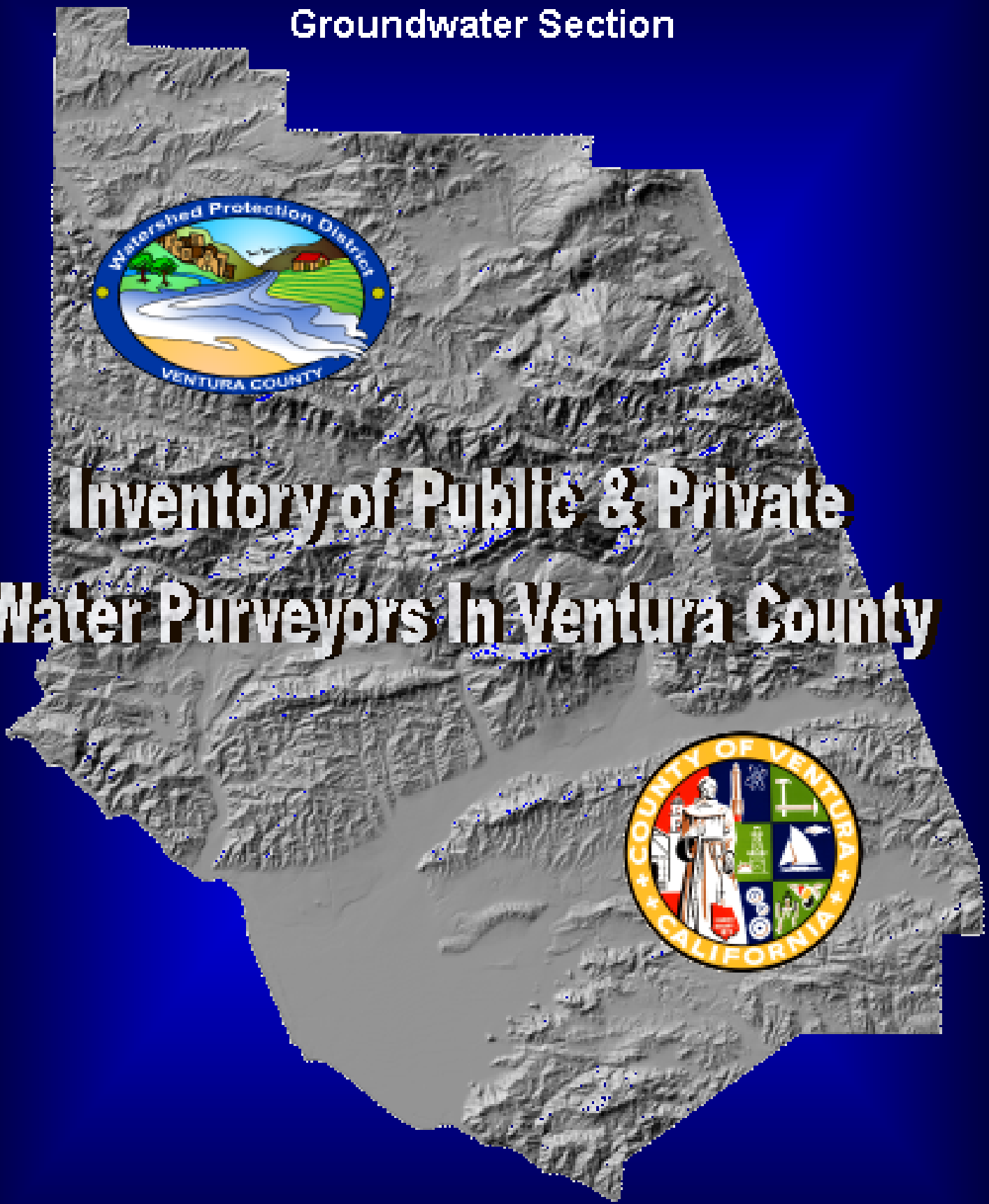

Inventory of Public & Private Water Purveyors In Ventura County

MARCH
2006

Ventura County Watershed Protection District
Water & Environmental Resources Division
Groundwater Section

Inventory of Public & Private Water Purveyors in Ventura County

March 2006

Ventura County
Board of Supervisors District Boundaries



Board of Supervisors

District 1 Steve Bennett **District 2** Linda Parks
District 3 Kathy Long **District 4** Judy Mikels
District 5 John Flynn

Ventura County Watershed Protection District
Water & Environmental Resources Division
Groundwater Section

Director Watershed Protection District
Jeff Pratt, PE

Deputy Director Watershed Protection District
Water & Environmental Resources Division
Gerhardt Hubner, PG

Staff Geologist
David Panaro, PG

This updated report was prepared by
Jeff Dorrington, Staff Hydrographer

With assistance from
Kathy Miller, Management Assistant

County Government Center
Administration Building
800 South Victoria Avenue
Ventura, CA 93009
(805) 654-2088

Preface

The original **Inventory of Public and Private Water Purveyors in Ventura County** was compiled and printed in February 1989 by LAFCO (Ventura Local Area Formation Commission), under authority from the Cortese-Knox Local Government Reorganization Act. Based on this authority, the Ventura LAFCO prepared a study of special water districts within Ventura County during 1985. The report resulting from that effort concluded that since only 14 purveyors out of more than 100 were special districts, an effective evaluation of water service could only be apparent by producing a comprehensive inventory of all public and private water purveyors. A second edition was revised and updated by the Ventura County Water Resources Department in January 1996. This issue is the third edition of the original purveyor inventory.

The original purveyor inventory was initiated February 12, 1986 when the LAFCO Commission directed staff members to work with appropriate agencies such as the Ventura County Association of Water Agencies (AWA) and the County Environmental Health Division, to prepare a detailed inventory of all water purveyors within the County. The original inventory book was completed in February 1989 after a diligent effort by County Planners and Environmental Health Specialists. Maps of each purveyor's sphere of influence or jurisdiction were drawn by Graphics Technicians in the County Resource Management Agency.

By 2005 it was evident that an updated inventory of all water purveyors in the County was necessary. Presented here is the third edition of the original purveyor inventory, which includes all pertinent changes since the 1996 second edition. The Ventura County Watershed Protection District (VCWPD) Water & Environmental Resources Division; Groundwater section was assigned the task of revision, with the goal of maintaining the basic format from the original work. A diligent effort was made to contact all water purveyors in the County for updated purveyor information. New purveyors have been added and some have been removed. For increased readability new color maps have been created for each purveyor and the countywide map has been revised. Previous indexes included in the second edition have been removed in this updated third edition.

The results of the VCWPD Water & Environmental Resources Division efforts are presented here as the March 2006 **Inventory of Public and Private Water Purveyors in Ventura County**.

TABLE OF CONTENTS

Page

Preface i

Chapters

Introduction ..... 1 - 1

Water Purveyors by Alphabetical Listing ..... 2 - 1

Countywide Water Purveyor Boundary Map (in pocket) ..... 3 - 1

List of Figures

Figure 1.0 (Service Areas of Major Water Agencies)..... 1 - 2

List of Tables

Table 1.0 (Maximum Contaminant Levels for Drinking Water Contaminants).... 1 - 6

Table 1.1 (Consumer Acceptance Limits)..... 1 - 11

Table 1.2 (Secondary Maximum Contaminant Ranges)..... 1 - 11

Table 1.3 (Optimal Fluoride Range)..... 1 – 11

Purveyor Name	Page
ACADEMY MWC	2-1
ALISO MWC	2-3
ALTA MWC	2-5
ANTELOPE VALLEY	2-7
ARROYO LAS POSAS	2-9
BALCOLMBIXBY	2-11
BALCOLM CANYON	2-13
BEEDY STREET WELL	2-15
BERYLWOOD HEIGHTS	2-17
BOUQUET MULTIMEDIA	2-19
BRANDEIS-BARDIN	2-21
BROWNSTONE	2-23
BUTLER RANCH	2-25
C B SOUTH	2-27
CALIFORNIA AMERICAN	2-29
CALIFORNIA WATER SERVICE	2-33
CALLEGUAS	2-35
CAMARILLO UTILITY ENT	2-37
CAMP SCHEIDECK	2-39
CAMP THREE FALLS	2-41
CAMROSA	2-43
CASITAS MWD	2-45
CASITAS MWC	2-47
CASTAIC LAKE	2-49
CHANNEL ISLANDS BCSD	2-51
CHANNEL ISLANDS NATL MON	2-53
CHUCHUPATE CG	2-55
CHUCHUPATE STATION	2-57
CIRCLE X RANCH	2-59
CITRUS MWC	2-61
CITY OF CAMARILLO	2-63
CITY OF FILLMORE	2-65
CITY OF OXNARD	2-67
CITY OF PORT HUENEME	2-69
CITY OF SAN BUENAVENTURA	2-71
CITY OF SANTA PAULA	2-73
CITY OF THOUSAND OAKS	2-75
CLOVERDALE MWC	2-77
COMMANCIA RANCH	2-79
COMMUNITY MWC	2-81
COMPTON H. & F Club	2-83
CONEJO TRAILER PARK	2-85
CRESTVIEW MWC	2-87
CYPRESS MWC	2-89
DEL NORTE MWC	2-91
DEMPSEY ROAD MWC	2-93
DENNISON PARK	2-95
El CAMPEON RANCH	2-97
ELKINS RANCH CO.	2-99
EPWORTH MWC	2-101
EVERGREEN TRAILER PARK	2-103
FARMERS IRRIGATION CO.	2-105
FILLMORE IRRIGATION CO.	2-107
FILLMORE WEST TRAILER PARK	2-109
FOXFIELD RIDING CLUB	2-111
FULLER FALLS MWC	2-113
G.P. RESOURCES	2-115
GARDEN ACRES	2-117
GLENNVIEW MHP	2-119
GOLDEN STATE WATER - Ojai	2-121
GOLDEN STATE WATER - Simi	2-123
GOODENOUGH MWC	2-125
GRIDLEY ROAD WATER GROUP	2-127
GUADALASCA MWC	2-129
HAILWOOD, INC.	2-131
HARDSCRABBLE MWC	2-133
HERMITAGE MWC	2-135
HIDDEN VALLEY MUNICIPAL	2-137
HOUWELING'S NURSERY	2-139
KROTONA INSTITUTE	2-141
LA LOMA RANCH MWC	2-143
LAKE OF THE WOODS MWC	2-145
LAKE PIRU REC AREA	2-147
LAKE SHERWOOD CSD	2-149
LAS LOMAS WATER SYSTEM	2-151
LAZY J. RANCH	2-153
LIMONEIRA ASSOCIATES	2-155
LINDA VISTA JUNIOR ACADEMY	2-159
LLOYD-BUTLER MWC	2-161
MEINERS OAKS CWD	2-163
MESA WATER CO.	2-165
MIDDLE ROAD MWC	2-167
MONTALVO MWC	2-169
NAVAL BASE – POINT MUGU	2-171
NAVAL BASE – PORT HUENEME	2-173
NAVALAIR MOBILEHOME COURT	2-175
NEW CAMP BARTLETT	2-177
NORTH FORK SPRINGS MWC	2-179
NYELAND ACRES MWC	2-181
OAK PARK WATER SERVICE	2-183
OCEAN VIEW MWD	2-185
OCEAN VIEW SD; LAGUNA VISTA	2-187
OJAI HONOR FARM	2-189
OJAI WATER CONSERV DIST	2-191
OJALA	2-193
OLD CREEK ROAD MWC	2-195
OVIATT WATER ASSOC	2-197
OXNARD LEMON MWC	2-199
OXNARD MWC	2-201
OXNARD UNION HSD	2-203
OZENA CG & STATION	2-207
OZENA VALLEY SP CLUB	2-209
PINE MOUNTAIN INN	2-211
PIRU MWC	2-213
PLEASANT VALLEY CWD	2-215
PLEASANT VALLEY MWC	2-217
POINT MUGU STATE PARK	2-219
POINTSETTIA STOCK FARM	2-221

Purveyor Name	Page
PYRAMID FLOWERS	2-223
RANCHO CANADA WATER CO.	2-225
RANCHO del CIELO MWC	2-227
RANCHO MATILIJA MWC	2-229
RANCHO SESPE WIA	2-231
RINCON WATER & ROADWORKS	2-233
RIO MANOR MWC	2-235
RIO PLAZA WATER CO.	2-237
RIO SCHOOL DISTRICT	2-239
SAN CAYETANO MWC	2-241
SANTA CLARA HIGH SCHOOL	2-243
SANTA CLARA RESOURCES	2-245
SATICOY COUNTRY CLUB	2-247
SAVIERS ROAD	2-249
SEACOAST COOLING LLC	2-251
SENIOR CANYON MWC	2-253
SESPE AG WATER CO	2-255
SIETE ROBLES	2-257
SILVER WHEEL RANCH MHP	2-259
SISAR MWC	2-261
SOUTH MOUNTAIN MWC	2-263
SOUTHSIDE IMPROVEMENT CO	2-265
STORKE MWC	2-267
STRICKLAND MWC	2-269
SULPHUR MOUNTAIN ROAD WA	2-271
SUNSHINE RANCH	2-273
SUNSHINE TRAILER PARK	2-275
SWEETWATER SPRING RANCH	2-277
TEAGUE-McKEVETT-LIMONEIRA	2-279
THE MWC VINEYARD AVE EST	2-281
THERMAL BELT MWC	2-283
THERMIC MWC	2-285
THOMAS AQUINAS COLLEGE	2-287
THORNHILL MWC	2-289
TICO MWC	2-291
TIMBER CANYON MWC	2-293
TOBOCK RANCH MWC	2-295
TOLAND ROAD WATER SYS	2-297
TOM GRETHER FARMS	2-299
TRES CONDADOS	2-301
USN – SAN NICOLAS ISLAND	2-303
UWCD	2-305
VENCO DEPT. OF AIRPORTS	2-307
VENCO PROP ADMIN	2-309
VCWWD 1	2-311
VCWWD 8	2-313
VCWWD 16	2-315
VCWWD 17	2-317
VCWWD 19	2-319
VENTURA RIVER CWD	2-321
VEN YOUTH CORR FACILITY	2-323
VILLANOVA ROAD WWA	2-325
VINEYARD AVENUE ACRES	3-327
VINEYARD MWC	3-329
VUJOVICH RANCH	3-331
WARRING WATER SERVICE	3-333
WATERS ROAD USERS GROUP	3-335
WILSHIRE BLVD. TEM. CAMPS	3-337
YERBA BUENA WATER CO.	3-339
ZONE MWC	3-341

INTRODUCTION

Purpose and Scope of this Study

This report is an update to the original February 1989 comprehensive **Inventory of Water Purveyors in Ventura County, (revised Jan 1996)**. It serves as the most complete listing of organizations conducting business as water purveyors, registered as having water rights, or supplying water for wholesale or retail use for any reason. These pages present useful information about water purveyors, such as where they are located, when they were formed, what their sources of water are, how many customers they serve, the manner in which they are governed, the annual volume of water provided, and the costs of service to use that water. The information is intended to encourage a better understanding of how this essential resource and service is organized and provided.

The inventory does not present recommendations regarding possible changes in the organization or jurisdiction of the water purveyors. It does however, serve as a useful source of information to the developer, homeowner, or government agency if the source or availability of water service is needed. If consolidations or reorganizations of water companies are proposed to provide more efficient water service, this information listing can serve as a guide for future changes.

Organization of the Report

The original report listed water purveyors in an order that corresponded to the three major water districts. This report instead lists all the water purveyors alphabetically. All information about each purveyor is listed on a company data sheet with a map of the company's service area on a separate page(s).

The index containing a listing of companies by major water district, as well as the index showing the service area with corresponding Thomas Guide pages have been removed for this.

The three wholesale water districts in Ventura County are divided primarily according to major river system drainage basins, with a fourth district for those companies in the fringe areas not within one of the three main basins. The three water wholesale districts and their associated basin are:

- Calleguas Municipal Water District (Calleguas Creek)
- Casitas Municipal Water District (Ventura River)
- United Water Conservation District (Santa Clara River)
- Purveyors Not Within a Major District (Mostly North Half, Islands and South Coast Regions)

A map showing the approximate boundaries of the three major water wholesale districts is provided on the following page (see **FIGURE 1.0**).

Purveyor Fact Sheets and Maps

Every effort was made during the preparation of this updated inventory to locate and identify all the present water purveyors within the County. The large number of purveyors, and the desire to maintain a similar format necessitated a limitation of each purveyor's facts to a single data sheet, and service area map on the facing page.

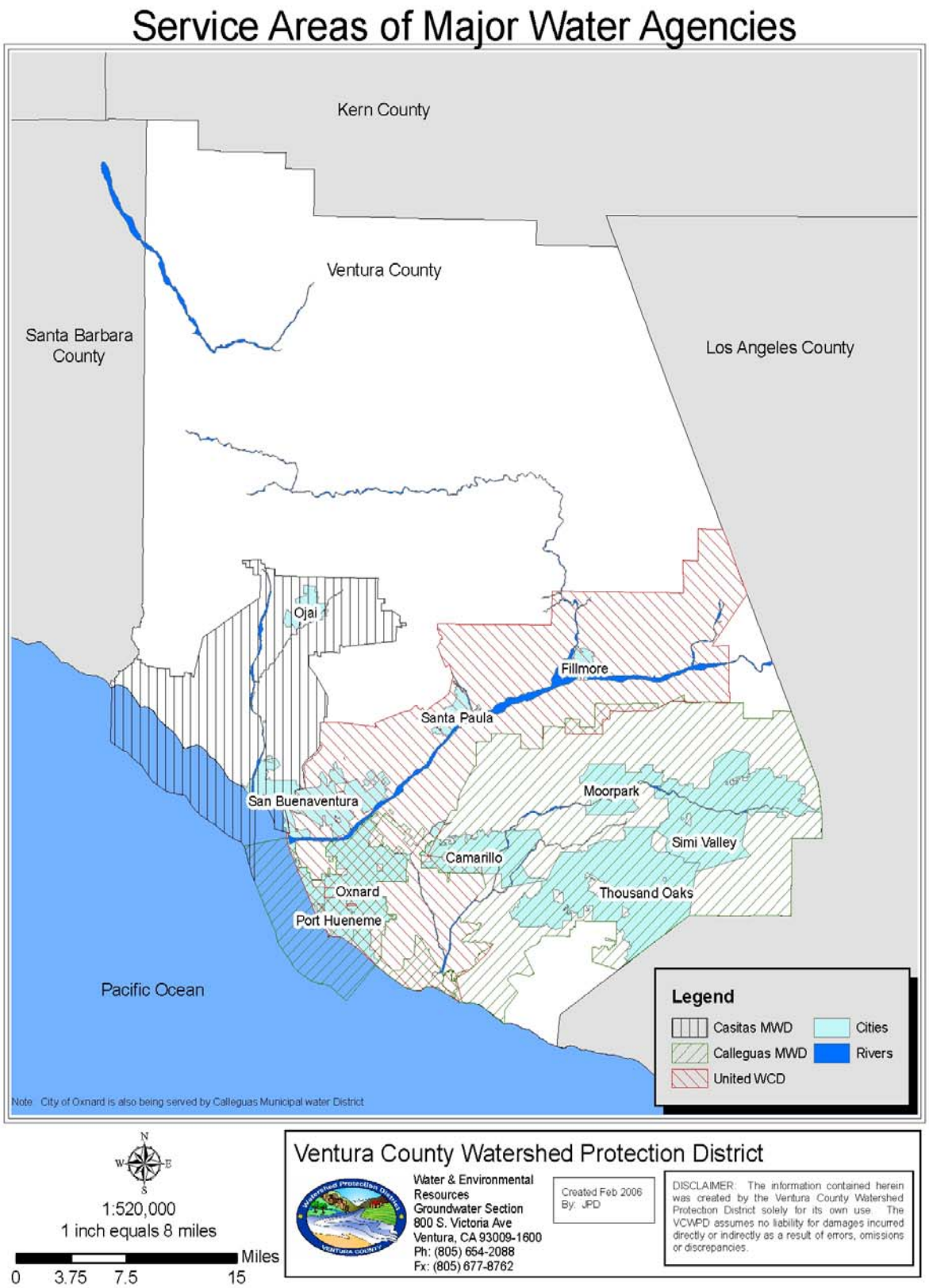
Service Areas of Major Water Agencies
Kern County
Ventura County
Santa Barbara County
Los Angeles County
Ojai
Fillmore
Santa Paula
San Buenaventura
Moorpark
Simi Valley
Camarillo
Oxnard
Thousand Oaks
Port Hueneme
Pacific Ocean
Legend
Casitas MWD
Calleguas MWD
United WCD
Cities
Rivers
Note City of Oxnard is also being served by Calleguas Municipal water District
N
W
E
S
1:520,000
1 inch equals 8 miles
Miles
0 3.75 7.5 15
Ventura County Watershed Protection District
Water & Environmental Resources
Groundwater Section
800 S. Victoria Ave
Ventura, CA 93009-1600
Ph: (805) 654-2088
Fx: (805) 677-8762
Created Feb 2006
By: JPD
DISCLAIMER: The information contained herein was created by the Ventura County Watershed Protection District solely for its own use. The VCWPD assumes no liability for damages incurred directly or indirectly as a result of errors, omissions or discrepancies.

FIGURE 1.0

The data sheets concentrated on three general areas pertaining to water service:

Organizational Information

-- Purveyor name, address, phone number, wholesale district, Thomas Guide map location, Water Agency, contact person and their title, groundwater basin, map quad sheet, staffing, governing body, year formed, purveyor type, and general locality of service.

Service Information

-- Population served, groundwater source, imported source, surface or reclaimed source, domestic, agricultural, municipal/industrial, and total connections, water costs, and general comments/notes.

Well Information

-- Assigned state well number, and owner's name or number if any.

Please note that this updated inventory as well as the original listing, does not include pricing or cost data relative to bond indebtedness paid by users, water related property taxes, assessments levied upon landowners, or other costs not directly related to water service.

Types of Water Service

Several different types of water purveyors are listed in this report, and a brief summary of each is given below to help better understand the distinctions between each type. Differences affect primarily the type of ownership, methods of payment or reimbursement for water, and the governing body. Different regulations and procedures may apply depending upon the type of purveyor.

- Cities – Any charter or general law city is a public agency that can provide water service as a city function. Six of the ten cities in Ventura County act in the capacity of water purveyors. Water service is provided in the remaining four cities by special districts or private water companies.

- Special Districts – Special districts are public agencies formed pursuant to general or special laws, generally for the local performance of government or proprietary functions within limited boundaries. This updated list contains 22 special districts, not all of which actually provide water conservation or water distribution services. A few of these special districts were formed solely to maintain water rights, and exist only on paper. The other inactive special districts contract water service, billing, or maintenance from another provider.

- Public or Special-Use Public Purveyors – There are 25 public purveyors other than cities or special districts. Most of these are parks, campgrounds, independent small schools, County facilities, or military bases.

- PUC-Regulated Private Water Companies – In a limited number of cases, the California Public Utilities Commission (PUC) licenses and regulates water companies (there are 5 in this inventory). These private companies have rates and service areas established by the State PUC. They are not owned by any public agencies or by the affected customers, but usually by shareholders who purchase stock or ownership rights via bond issues, etc.

- Mutual Water Districts or Companies – Somewhat like PUC regulated water companies but with much fewer restrictions, Mutuals are owned in common by the various shareholders or customers served by the company. There are currently 63 Mutuals represented in this inventory.

- Privately Owned Water Companies – A popular and easily established form of water service is the private company. These include limited partnerships, private landowners, mobile home parks, and irrigation only companies. Customers may or may not own shares in the company depending on the size of the purveyor.

Definitions of Public and Private Water Companies

For reasons of clarification, it should be pointed out that the State Department of Health Services and the Ventura County Environmental Health Division define "public" and "private" water companies differently. The California Health and Safety Code defines a public water system (regardless of the type of ownership) as a system for the provision of water for human consumption through pipes or other constructed conveyances which that has 15 or more service connections or regularly serves at least 25 individuals daily at least 60 days out of the year.

For purposes of health regulation and enforcement, the State Department of Health Services has jurisdiction over "large" purveyors with greater than 15 service connections. The County Environmental Health Division regulates "small" size systems with 5-14 connections, such as domestic service to small apartment complexes, etc. Systems with 4 or fewer service connections are not regulated by either agency, but State regulations require a minimum of primary standard testing for 1-4 connection size water systems. Water wells used for 1 to 4 service connections do not have to test for secondary constituents (listed in the section on water quality below).

Service Area Maps

Service area maps adjoining the purveyor data sheet are created and maintained by the Ventura County Watershed Protection District, Water & Environmental Resources Division, Groundwater Section. A standard numbering system was initially developed to differentiate the various purveyors on a single large county map as part of the original compilation of water companies. This numbering system has been maintained for this update as it serves to identify the major water district where the purveyor is located, and assigns a number to the map related to the purveyor's alphabetical rank within that district.

The mapping code for the major districts is as follows:

CAL	-	Calleguas Municipal Water District
CAS	-	Casitas Municipal Water District
U	-	United Water Conservation District
W	-	Not Within a Major Wholesale District

For example, the Academy Mutual Water Company map is labeled "CAL-001" since Academy is alphabetically ranked first within the Calleguas Municipal Water District. The same system applies for each of the four districts or categories, with United containing the most retail or private water companies within its wholesale district boundaries. Note, due to some company additions and omissions in this update some purveyor numbers may not be alphabetically ranked within their major wholesale district.

Ventura County Groundwater

Until 1977, groundwater had supplied approximately 80 percent of the total water demand in the County. Rapid urbanization in the southern half of Ventura County, where most water demand occurs, created an increased demand for greater volumes of high quality water. This demand for high quality water resulted in a decrease in the percentage of groundwater used to supply the total County water demand. Between 1978 and 1980, groundwater use dropped to 75 percent of total demand. By 1981, groundwater accounted for approximately 265,000 acre-feet (AF), or about 70 percent of total water demand countywide. The latest estimates place groundwater as supplying no more than 67 percent of the total water demand in the County.

This shift in demand has occurred due to many factors. In many cases, former agricultural pumping has been replaced by imported water for domestic use. Some water purveyors found it was beneficial to blend groundwater with higher quality imported water to produce a better product. Although overall water demand remained about the same during the mid 1990's, groundwater use declined and imported use

increased to make up the difference. One exception is the increase in groundwater use for hillside irrigation. As urban areas encroached upon flat land farms, agriculture moved up onto the slopes of the local foothills where the least expensive source of water was groundwater extraction wells. Thus, agriculture remains the largest user of groundwater, and demand for agricultural water continues to rise.

Groundwater is found in 32 separate groundwater basins within Ventura County. The groups of basins that make up the Santa Clara-Calleguas hydrologic unit contain the largest groundwater reserves in the county with a combined total storage of more than 28 million acre-feet. The Groundwater Section of the Ventura County Watershed Protection District, the United Water Conservation District, dozens of individual water purveyors, and the United States Geological Survey collect data and provide information concerning the status of these valuable resources. In addition, several publications are produced each year related to special water studies or for planning/management purposes, many of which are available at little or no cost to the general public.

Water Quality

Drinking Water Quality Criteria and Standards

In some cases, Federal and State drinking water quality standards and requirements will differ. Since the County has adopted State regulations for water quality, the following information is presented as a more detailed explanation to help describe State Health Department water quality standards. Primary water quality standards are set or established on the basis of health effects. Secondary standards are set on the basis of inferred consumer acceptance. Water quality parameters found in secondary standards are not known to produce health effects, but may cause consumers not to use the water. Secondary standards may affect color, turbidity, smell, taste, or staining of laundry, any or all of which may be considered undesirable based on individual perceptions.

The standards listed below have been developed by the California State Health Department in conjunction with the U.S. Environmental Protection Agency. The State Health Department also requires that collection of samples be performed by Certified Water Treatment Plant operators, Certified Laboratory Personnel, or other persons trained in proper procedures to ensure integrity of the samples and to prevent accidental contamination.

Primary Water Quality Standards

Bacteriological quality is typically measured by a coliform test. The maximum contaminant level (MCL) or required result is either less than (<) 1.1 Most Probable Number (MPN), or complete absence. Any positive sample calls for a check of the physical system, performance of any advisable remedial measures, and the subsequent requirement of two consecutive negative resamples.

Maximum Contaminant Levels (MCL) for drinking water contaminants are listed below in **TABLE 1.0***. MCL's are listed in milligrams per liter (mg/L) unless specified otherwise:

TABLE 1.0

Maximum Contaminant Levels For Drinking Water Contaminants

Contaminant	CDHS MCL (mg/L)	USEPA MCL (mg/L)	Potential Health Effects From Exposure Above MCL	Common Sources of Contaminant in Drinking Water
Inorganics				
Aluminum	1 0.2[b]	0.05 to 2 [b]		
Antimony	0.006	0.006	Increase in blood cholesterol; decrease in blood sugar	Discharge from petroleum refineries; fire retardants; ceramics; electronics; solder.
Arsenic	0.05	0.01	Skin damage or problems with circulatory systems, and may have increased risk of getting cancer.	Erosion of natural deposits; runoff from orchards, runoff from glass & electronics production wastes.
Asbestos	7 MFL[c]	7 MFL[c]	Increased risk of developing benign intestinal polyps.	Decay of asbestos cement in water mains; erosion of natural deposits.
Barium	1	2	Increase in blood pressure.	Discharge of drilling wastes; discharge from metal refineries; erosion of natural deposits.
Beryllium	0.004	0.004	Intestinal lesions.	Discharge from metal refineries and coal burning factories; discharge from electrical, aerospace, and defense industries.
Cadmium	0.005	0.005	Kidney damage.	Corrosion of galvanized pipes; erosion of natural deposits; discharge from metal refineries; runoff from waste batteries and paint.
Chromium	0.05	0.1	Allergic dermatitis.	Discharge from steel and pulp mills; erosion of natural deposits.

TABLE 1.0 (continued)

Copper	1.3[d]	1.3[d]	Short term exposure: Gastrointestinal distress. Long term exposure: Liver or kidney damage. People with Wilson's Disease should consult their personal doctor if the amount of copper in their water exceeds the action level.	Corrosion of household plumbing systems; erosion of natural deposits.
Cyanide	0.15	0.2	Nerve damage or thyroid problems.	Discharge from steel/metal factories; discharge from plastic and fertilizer factories.
Fluoride	2	4 2[b]	Bone disease (pain and tenderness of the bones); Children may get mottled teeth.	Water additive that promotes strong teeth; erosion of natural deposits; discharge from fertilizer and aluminum factories.
Lead	0.05e 0.015[d]	0.05e 0.015[d]	Infants and children: Delays in physical or mental development; children could show slight deficits in attention span and learning abilities; Adults: Kidney problems; high blood pressure.	Corrosion of household plumbing systems; erosion of natural deposits.
Mercury	0.002	0.002	Kidney damage.	Erosion of natural deposits; discharge from refineries and factories; runoff from landfills and croplands.
Nickel	0.1	Remanded		
Nitrate	(as NO_3) 45	(as N) 10	Infants below the age of six months who drink water containing nitrate in excess of the MCL could become seriously ill and, if untreated, may die. Symptoms include shortness of breath and blue-baby syndrome.	Runoff from fertilizer use; leaching from septic tanks, sewage; erosion of natural deposits.
Nitrite (as N)	1	1	Infants below the age of six months who drink water containing nitrate in excess of the MCL could become seriously ill and, if untreated, may die. Symptoms include shortness of breath and blue-baby syndrome.	Runoff from fertilizer use; leaching from septic tanks, sewage; erosion of natural deposits.
Total Nitrate/Nitrite as (N)	10	10		
Selenium	0.05	0.05	Hair or fingernail loss; numbness in fingers or toes; circulatory problems.	Discharge from petroleum refineries; erosion of natural deposits; discharge from mines.
Thalium	0.002	0.002	Hair loss; changes in blood; kidney, intestine, or liver problems	Leaching from ore-processing sites; discharge from electronics, glass, and drug factories
Radionuclides				
Uranium	20 pCi/L	30 µg/L	Increased risk of cancer, kidney toxicity.	Erosion of natural deposits.
Combined radium 226 & 228	5 pCi/L	5 pCi/L	Increased risk of cancer.	Erosion of natural deposits.
Gross Alpha particle activity	15 pCi/L	15 pCi/L	Increased risk of cancer.	Erosion of natural deposits of certain minerals that are radioactive and may emit a form of radiation known as alpha particles.
Gross Beta particle activity	50 pCi/L[f]	dose of 4 milirem/yr	Increased risk of cancer.	Decay of natural and man-made deposits of certain minerals that are radioactive and may emit forms of radiation known as photons and beta radiation.
Strontium-90	8 pCi/L[f]	8 pCi/L		
Tritium	20,000 pCi/L[f]	20,000 pCi/L		
Microorganism				
Cryptosporidium		TT[3]	Gastrointestinal illness (e.g., diarrhea, vomiting, cramps)	Human and animal fecal waste
Giardia lamblia		TT[3]	Gastrointestinal illness (e.g., diarrhea, vomiting, cramps)	Human and animal fecal waste
Heterotrophic plate count (HPC)		TT[3]	HPC has no health effects; it is an analytic method used to measure the variety of bacteria that are common in water. The lower the concentration of bacteria in drinking water, the better maintained the water system is.	HPC measures a range of bacteria that are naturally present in the environment
Legionella		TT[3]	Legionnaire's Disease, a type of pneumonia	Naturally in water ; multiplies in heating systems
Total Coliforms (including fecal coliform and E. coli)		5.0%[4]	Not a health threat in itself; it is used to indicate whether other potentially harmful bacteria may be present5	Coliforms are naturally present in the environment as well as feces; fecal coliforms and E.

TABLE 1.0 (continued)

				coli only come from human and animal fecal waste.
Turbidity		TT[3]	Turbidity is a measure of the cloudiness of water. It is used to indicate water quality and filtration effectiveness (e.g., whether disease-causing organisms are present). Higher turbidity levels are often associated with higher levels of disease-causing microorganisms such as viruses, parasites and some bacteria. These organisms can cause symptoms such as nausea, cramps, diarrhea, and associated headaches.	Soil runoff
Viruses		TT[3]	Gastrointestinal illness (e.g., diarrhea, vomiting, cramps)	Human and animal fecal waste
Disinfectants				
Chloramines (as Cl2)		MRDL=4.0[1]	Eye/nose irritation; stomach discomfort, anemia	Water additive used to control microbes
Chlorine (as Cl2)		MRDL=4.0[1]	Eye/nose irritation; stomach discomfort	Water additive used to control microbes
Chlorine dioxide (as ClO2)		MRDL=0.8[1]	Anemia; infants & young children: nervous system effects	Water additive used to control microbes
Disinfectant Byproducts				
Total trihalomethanes	0.1	0.08	Liver, kidney or central nervous system problems; increased risk of cancer	Byproduct of drinking water disinfection
Total haloacetic acids		0.06	Increased risk of cancer	Byproduct of drinking water disinfection
Bromate		0.01	Increased risk of cancer	Byproduct of drinking water disinfection
Chlorite		1	Anemia; infants & young children: nervous system effects	Byproduct of drinking water disinfection
Treatment Technique				
Acrylamide	TT	TT	Nervous system or blood problems; increased risk of cancer treatment	Added to water during sewage/wastewater treatment.
Epichlorohydrin	TT	TT	Increased cancer risk, and over a long period of time, stomach problems	Discharge from industrial chemical factories; an impurity of some water treatment chemicals
Volatile Organic Compounds				
Benzene	0.001	0.005	Anemia; decrease in blood platelets; increased risk of cancer	Discharge from factories; leaching from gas storage tanks and landfills
Carbon Tetrachloride	0.0005	0.005	Liver problems; increased risk of cancer	Discharge from chemical plants and other industrial activities
1,2-Dichlorobenzene	0.6	0.6	Liver, kidney, or circulatory system problems	Discharge from industrial chemical factories
1,4-Dichlorobenzene	0.005	0.075	Anemia; liver, kidney or spleen damage; changes in blood	Discharge from industrial chemical factories
1,1-Dichloroethane	0.005	-		
1,2-Dichloroethane	0.0005	0.005	Increased risk of cancer	Discharge from industrial chemical factories
1,1-Dichloroethylene	0.006	0.007	Liver problems	Discharge from industrial chemical factories
cis-1,2-Dichloroethylene	0.006	0.07	Liver problems	Discharge from industrial chemical factories
trans-1,2-Dichloroethylene	0.01	0.1	Liver problems	Discharge from industrial chemical factories
Dichloromethane	0.005	0.005	Liver problems; increased risk of cancer	Discharge from industrial chemical factories
1,3-Dichloropropene	0.0005	-		
1,2-Dichloropropane	0.005	0.005	Increased risk of cancer	Discharge from industrial chemical factories
Ethylbenzene	0.3	0.7	Liver or kidneys problems	Discharge from petroleum refineries
Methyl-tert-butyl ether (MTBE)	0.013	-		
Monochlorobenzene	0.07	0.1		
Styrene	0.1	0.1	Liver, kidney, or circulatory system problems	Discharge from rubber and plastic factories; leaching from landfills
1,1,2,2-Tetrachloroethane	0.001	-		
Tetrachloroethylene	0.005	0.005	Liver problems; increased risk of cancer	Discharge from factories and dry cleaners
Toluene	0.15	1	Nervous system, kidney, or liver problems	Discharge from petroleum

TABLE 1.0 (continued)

				factories
1,2,4 Trichlorobenzene	0.005	0.07	Changes in adrenal glands	Discharge from textile finishing factories
1,1,1-Trichloroethane	0.2	0.2	Liver, nervous system, or circulatory problems	Discharge from metal degreasing sites and other factories
1,1,2-Trichloroethane	0.005	0.005	Liver, kidney, or immune system problems	Discharge from industrial chemical factories
Trichloroethylene	0.005	0.005	Liver problems; increased risk of cancer	Discharge from metal degreasing sites and other factories
Trichlorofluoromethane	0.15	-		
1,1,2-Trichloro-1,2,2-Trifluoroethane	1.2	-		
Vinyl chloride	0.0005	0.002	Increased risk of cancer	Leaching from PVC pipes; discharge from plastic factories
Xylenes	1.75	10	Nervous system damage	Discharge from petroleum factories; discharge from chemical factories
Non-Volatile Synthetic Organic Compounds				
Alachlor	0.002	0.002	Eye, liver, kidney or spleen problems; anemia; increased risk of cancer.	Runoff from herbicide used on row crops.
Atrazine	0.001	0.003	Cardiovascular system or reproductive problems.	Runoff from herbicide used on row crops.
Bentazon	0.018	-		
Benzo(a) Pyrene	0.0002	0.0002	Reproductive difficulties; increased risk of cancer	Leaching from linings of water storage tanks and distribution lines
Carbofuran	0.018	0.04	Problems with blood, nervous system, or reproductive system	Leaching of soil fumigant used on rice and alfalfa
Chlordane	0.0001	0.002	Liver or nervous system problems; increased risk of cancer	Residue of banned termiticide
Dalapon	0.2	0.2	Minor kidney changes	Runoff from herbicide used on rights of way
Dibromochloropropane	0.0002	0.0002	Reproductive difficulties; increased risk of cancer	Runoff/leaching from soil fumigant used on soybeans, cotton, pineapples, and orchards
Di(2-ethylhexyl)adipate	0.4	0.4	Weight loss, live problems, or possible reproductive difficulties	Discharge from chemical factories
Di(2-ethylhexyl)phthalate	0.004	0.006	Reproductive difficulties; liver problems; increased risk of cancer	Discharge from rubber and chemical factories
2,4-D	0.07	0.07	Kidney, liver, or adrenal gland problems	Runoff from herbicide used on row crops.
Dinoseb	0.007	0.007	Reproductive difficulties	Runoff from herbicide used on soybeans and vegetables
Diquat	0.02	0.02	Cataracts	Runoff from herbicide use
Endothall	0.1	0.1	Stomach and intestinal problems	Runoff from herbicide use
Endrin	0.002	0.002	Liver problems	Residue of banned insecticide
Ethylene Dibromide	0.00005	0.00005	Problems with liver, stomach, reproductive system, or kidneys; increased risk of cancer	Discharge from petroleum refineries
Glyphosate	0.7	0.7	Kidney problems; reproductive difficulties	Runoff from herbicide use
Heptachlor	0.00001	0.0004	Liver damage; increased risk of cancer	Residue of banned termiticide
Heptachlor Epoxide	0.00001	0.0002	Liver damage; increased risk of cancer	Breakdown of heptachlor
Hexachlorobenzene	0.001	0.001	Liver or kidney problems; reproductive difficulties; increased risk of cancer	Discharge from metal refineries and agricultural chemical factories
Hexachlorocyclopentadiene	0.05	0.05	Kidney or stomach problems	Discharge from chemical factories
Lindane	0.0002	0.0002	Liver or kidney problems	Runoff/leaching from insecticide used on cattle, lumber, gardens
Methoxychlor	0.03	0.04	Reproductive difficulties	Runoff/leaching from insecticide used on fruits, vegetables, alfalfa, livestock
Molinate	0.02	-		
Oxamyl (Vydate)	0.05	0.2	Slight nervous system effects	Runoff/leaching from insecticide used on apples, potatoes, and tomatoes
Pentachlorophenol	0.001	0.001	Liver or kidney problems; increased cancer risk	Discharge from wood preserving factories
Picloram	0.5	0.5	Liver problems	Herbicide runoff
Polychlorinated Biphenyls (PCB's)	0.0005	0.0005	Skin changes; thymus gland problems; immune deficiencies; reproductive or nervous system difficulties; increased risk of cancer	Runoff from landfills; discharge of waste chemicals

TABLE 1.0 (continued)

Simazine	0.004	0.004	Problems with blood	Herbicide runoff
Thiobencarb	0.07 0.001b	-		
Toxaphene	0.003	0.003	Kidney, liver, or thyroid problems; increased risk of cancer	Runoff/leaching from insecticide used on cotton and cattle
2,3,7,8-TCDD (Dioxin)	$3x10^{-8}$	$3x10^{-8}$	Reproductive difficulties; increased risk of cancer	Emissions from waste incineration and other combustion; discharge from chemical factories
2,4,5-TP (Silvex)	0.05	0.05	Liver problems	Residue of banned herbicide

Notes

CDHS - California Department of Health Services

1 Definitions

• Maximum Contaminant Level Goal (MCLG)—The level of a contaminant in drinking water below which there is no known or expected risk to health. MCLGs allow for a margin of safety and are non-enforceable public health goals.

• Maximum Contaminant Level (MCL)—The highest level of a contaminant that is allowed in drinking water. MCLs are set as close to MCLGs as feasible using the best available treatment technology and taking cost into consideration. MCLs are enforceable standards.

• Maximum Residual Disinfectant Level Goal (MRDLG)—The level of a drinking water disinfectant below which there is no known or expected risk to health. MRDLGs do not reflect the benefits of the use of disinfectants to control microbial contaminants.

• Maximum Residual Disinfectant Level (MRDL)—The highest level of a disinfectant allowed in drinking water. There is convincing evidence that addition of a disinfectant is necessary for control of microbial contaminants.

• Treatment Technique (TT)—A required process intended to reduce the level of a contaminant in drinking water.

2 Units are in milligrams per liter (mg/L) unless otherwise noted. Milligrams per liter are equivalent to parts per million (ppm).

3 EPA's surface water treatment rules require systems using surface water or ground water under the direct influence of surface water to (1) disinfect their water, and (2) filter their water or meet criteria for avoiding filtration so that the following contaminants are controlled at the following levels:

• Cryptosporidium (as of 1/1/02 for systems serving >10,000 and 1/14/05 for systems serving <10,000) 99% removal.
• Giardia lamblia: 99.9% removal/inactivation
• Viruses: 99.99% removal/inactivation
• Legionella: No limit, but EPA believes that if Giardia and viruses are removed/inactivated, Legionella will also be controlled.

• Turbidity: At no time can turbidity (cloudiness of water) go above 5 nephelolometric turbidity units (NTU); systems that filter must ensure that the turbidity go no higher than 1 NTU (0.5 NTU for conventional or direct filtration) in at least 95% of the daily samples in any month. As of January 1, 2002, for systems servicing >10,000, and January 14, 2005, for systems servicing <10,000, turbidity may never exceed 1 NTU, and must not exceed 0.3 NTU in 95% of daily samples in any month.
• HPC: No more than 500 bacterial colonies per milliliter
• Long Term 1 Enhanced Surface Water Treatment (Effective Date: January 14, 2005); Surface water systems or (GWUDI) systems serving fewer than 10,000 people must comply with the applicable Long Term 1 Enhanced Surface Water Treatment Rule provisions (e.g. turbidity standards, individual filter monitoring, Cryptosporidium removal requirements, updated watershed control requirements for unfiltered systems).
• Filter Backwash Recycling: The Filter Backwash Recycling Rule requires systems that recycle to return specific recycle flows through all processes of the system's existing conventional or direct filtration system or at an alternate location approved by the state.

4 No more than 5.0% samples total coliform-positive in a month. (For water systems that collect fewer than 40 routine samples per month, no more than one sample can be total coliform-positive per month.) Every sample that has total coliform must be analyzed for either fecal coliforms or E. coli if two consecutive TC-positive samples, and one is also positive for E. coli fecal coliforms, system has an acute MCL violation.

5 Fecal coliform and E. coli are bacteria whose presence indicates that the water may be contaminated with human or animal wastes. Disease-causing microbes (pathogens) in these wastes can cause diarrhea, cramps, nausea, headaches, or other symptoms. These pathogens may pose a special health risk for infants, young children, and people with severely compromised immune systems.

6 Although there is no collective MCLG for this contaminant group, there are individual MCLGs for some of the individual contaminants:

• Haloacetic acids: dichloroacetic acid (zero); trichloroacetic acid (0.3 mg/L)
• Trihalomethanes: bromodichloromethane (zero); bromoform (zero); dibromochloromethane (0.06 mg/L)

7 Lead and copper are regulated by a Treatment Technique that requires systems to control the corrosiveness of their water. If more than 10% of tap water samples exceed the action level, water systems must take additional steps. For copper, the action level is 1.3 mg/L, and for lead is 0.015 mg/L.

8 Each water system must certify, in writing, to the state (using third-party or manufacturers certification) that when it uses acrylamide and/or epichlorohydrin to treat water, the combination (or product) of dose and monomer level does not exceed the levels specified, as follows: Acrylamide = 0.05% dosed at 1 mg/L (or equivalent); Epichlorohydrin = 0.01% dosed at 20 mg/L (or equivalent).

b. Secondary MCL.

c. MFL = million fibers per liter, with fiber length > 10 microns.

d. Regulatory Action Level; if system exceeds, it must take certain actions such as additional monitoring, corrosion control studies and treatment, and for lead, a public education program; replaces MCL.

e. The MCL for lead was rescinded with the adoption of the regulatory action level described in footnote d.

f. MCLs are intended to ensure that exposure above 4 milirem/yr does not occur.

h. TT = treatment technique, because an MCL is not feasible.

* - Source: U.S. Environmental Protection Agency and California Department of Health Services.

Secondary Drinking Water Standards

National Secondary Drinking Water Regulations (NSDWRs or secondary standards) are guidelines regulating contaminants that may cause cosmetic effects (such as skin or tooth discoloration) or aesthetic effects (such as taste, odor, or color) in drinking water. EPA recommends secondary standards to water systems but does not require systems to comply. However, states may choose to adopt them as enforceable standards.

TABLE 1.1*

Consumer Acceptance Limits

Contaminant	Secondary Standard
Aluminum	0.05 to 0.2 mg/L
Chloride	250 mg/L
Color	15 (color units)
Copper	1.0 mg/L
Corrosivity	Noncorrosive
Fluoride	2.0 mg/L
Foaming Agents	0.5 mg/L
Iron	0.3 mg/L
Manganese	0.05 mg/L
Odor	3 threshold odor number
PH	6.5-8.5
Silver	0.10 mg/L
Sulfate	250 mg/L
Total Dissolved Solids (TDS)	500 mg/L
Zinc	5 mg/L

* - Source: U.S. Environmental Protection Agency

TABLE 1.2*

Secondary Maximum Contaminant Level Ranges

Constituent, Units	Recommended	Upper	Short Term
TDS, mg/L	500	1,000	1,500
Specific conductance, μmhos	900	1,600	2,200
Chloride, mg/L	250	500	600
Sulfate, mg/L	250	500	600

* - Source: CDHS; California Safe Drinking Water Act

TABLE 1.3*

Optimal Fluoride Levels

Annual average of maximum daily air temperatures, degrees		Optimal Fluoride Level, mg/L	Control Range, mg/L	
Fahrenheit	Celsius		Low	High
50.0 to 53.7	10.0 to 12.0	1.2	1.1	1.7
53.8 to 58.3	12.1 to 14.6	1.1	1.0	1.6
58.4 to 63.8	14.7 to 17.7	1.0	0.9	1.5
63.9 to 70.6	17.8 to 21.4	0.9	0.8	1.4
70.7 to 79.2	21.5 to 26.2	0.8	0.7	1.3
79.3 to 90.5	26.3 to 32.5	0.7	0.6	1.2

* - Source: CDHS; California Safe Drinking Water Act

Bottled Water Producers

Companies that produce or sell bottled water are not considered water purveyors by State or County regulatory agencies, however they must still meet certain minimum health standards before their product can be distributed to the public. Bottled water systems, bulk water distributors, water purification companies, and health spas that utilize natural spring water are permitted, regulated, and monitored by the State Health Department office in Carpinteria at (805) 566-1326, and/or the Food and Drug branch of the CDHS at (800) 495-3232.

Irrigation Systems

The Pure Water Law section of the California Health and Safety Code is very specific in defining six categories of water systems, and whether or not they are applicable to any part of an irrigation system. To meet the criteria and be classified as an irrigation system, the water supplier must not furnish or supply domestic service directly to end users. The definitions of important terms are given as:

> “Supplier” is considered to be any person, public utility, municipality, other public body or institution, etc. who owns or operates a system through which water is delivered to users.
>
> “User” is considered to be any individual, corporation, association of individuals, etc., using water for domestic purposes.
>
> “Intermediate Supplier” is considered to be any person, public utility, municipality, other public body or institution, etc., who owns or operates a system which receives water from another supplier and through which water is delivered to users. All of the provisions of the Pure Water Law pertaining to suppliers pertain equally to intermediate suppliers. An intermediate supplier is not considered a user, even though the water may be used directly by that intermediate supplier.
>
> A person, company, or purveyor is considered to be providing direct service when functions are performed such as: reading water meters, billing, receiving payments, taking complaints, controlling the amounts of water delivered, controlling the placement or removal of services or meters, and owning, operating, or maintaining any or all parts of the distribution system.
>
> “Domestic Service” is considered to be water service to premises where water is piped into a home or other structure for use in human consumption. Water service which is rendered for lawn or other irrigation use outside the house only (and where water from such service is not piped into the home) is not considered to be domestic water service.
>
> "Graywater" means untreated wastewater which has not been contaminated by any toilet discharge, has not been affected by infectious, contaminated, or unhealthy bodily wastes, and which does not present a threat from contamination by unhealthful processing, manufacturing, or operating wastes. Graywater includes wastewater from bathtubs, showers, bathroom washbasins, clothes washing machines, and laundry tubs but does not include wastewater from kitchen sinks or dishwashers.
>
> "Graywater system" means a system and devices, attached to the plumbing system for the sanitary distribution or use of graywater.
>
> "Recycled water” means water which, as a result of treatment of waste, is suitable for a direct beneficial use or a controlled use that would not otherwise occur and is therefore considered a valuable resource.

Rural Service

Under certain circumstances in exclusively rural areas, the Pure Water Law is not applicable. These circumstances, all of which must be met, are given as follows:

> The furnishing or supplying of water is in a rural area, and is derived from an irrigation canal system; the owner or operator of such irrigation canal system has notified in writing, the users or subsequent suppliers that such water is untreated and is being furnished or supplied solely for agricultural purposes; the users or subsequent suppliers receive the water, by pipe or otherwise, directly from such irrigation canal system.

To further define the terms and meaning of the criteria and categories of a rural service, the following words are explained below:

> "Rural Area" is considered to be any area that is zoned by the appropriate planning agency as agricultural. In the absence of such zoning, an area will be considered rural if at least 75 percent of the parcels supplied by the system are one acre or larger in size, and the overall area does not appear to be urban or suburban in nature.
>
> "Irrigation Canal System" is considered to be any system of water conveyance facilities, including pipes, tunnels, canals, conduits, pumping plants, or related facilities operated to furnish or supply water for agricultural purposes where a substantial portion of such facilities are open and directly accessible to the atmosphere.
>
> For a system to be considered to have a "substantial portion" of its facilities open and accessible to the atmosphere, a quarter or more of its means of transporting water to two or more consumers must be uncovered.

Direct Domestic Service to Users

In areas where rendered service is both agricultural and domestic, the Pure Water Law may or may not be applicable. If the service is primarily agricultural, and the domestic service is only incidental (and conditions set forth under Rural Section above do not apply), applicability of the Pure Water Law depends upon findings made by the State Department of Public Health.

When the Department of Public Health finds that application of the Law is necessary to protect public health, written notice of such a finding will be given to the water purveyor or supplier, and the Pure Water Law becomes applicable.

In areas where the domestic service is more than incidental to agricultural service, or when the Department has not made any official or formal finding, the Pure Water Law is applicable.

> "Incidental" is considered to mean, "happening as a chance or undersigned feature". Regular deliveries of water during non-irrigation periods would tend to indicate that domestic service is more than incidental.

Water service that does not fall under the categories of exclusive irrigation only, incidental domestic, or individual domestic service with notification, must be permitted through the State Department of Public Health, Federal Health Agency, or County Environmental Health Division.

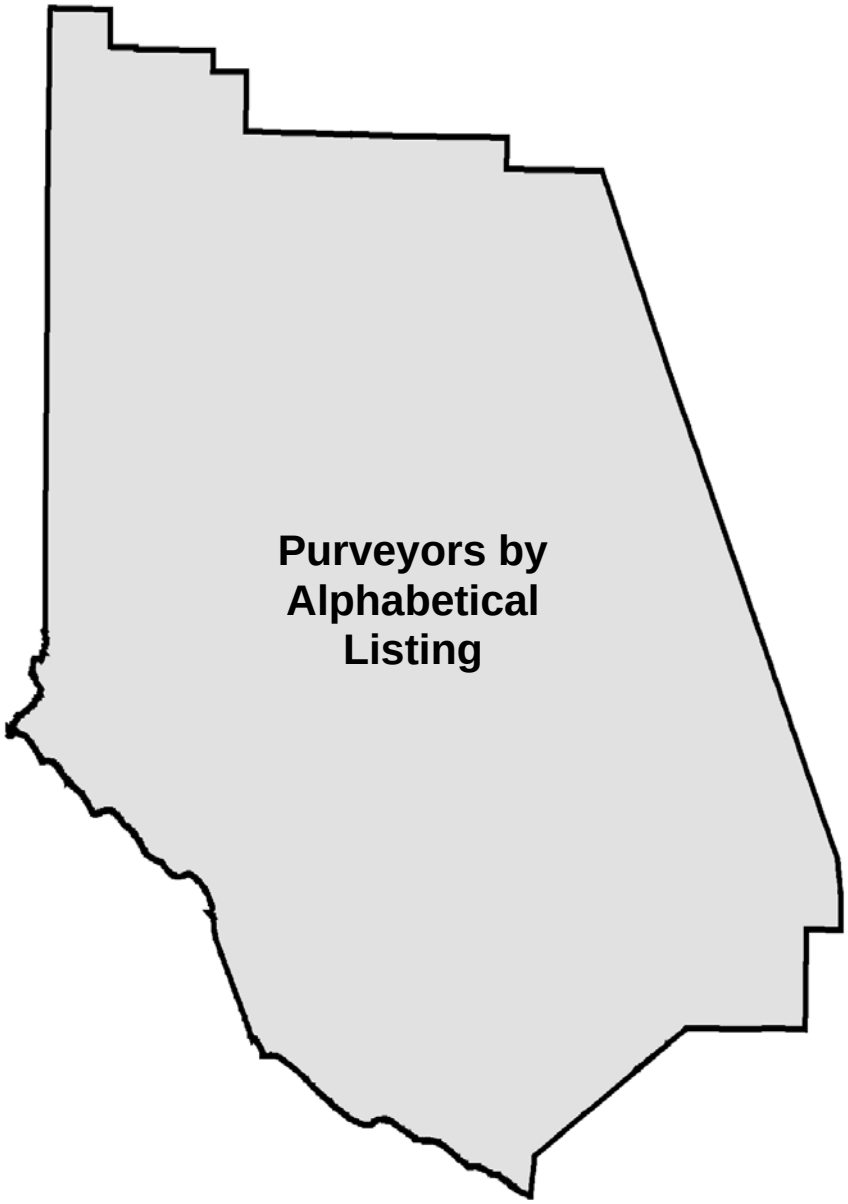
Purveyors by
Alphabetical
Listing

VENTURA COUNTY WATER PURVEYORS

ORGANIZATION INFORMATION

Purveyor Name:	ACADEMY MUTUAL WATER COMPANY				
Address:	180 Academy Drive				
City:	Newbury Park	**Groundwater Basin:**	Conejo Valley Basin		
State:	CA	**Zip Code:**	91320	**Thomas Guide:**	525-F,G,H5&6
Phone No:	(805) 498-2191	**FAX No:**	(805) 499-1165		
Wholesale District:	Calleguas (CAL-001)	**Water Agency:**	None	**Purveyor Number:**	1
Contact Person:	Norval Jones (x223)	**Title:**	Business Manager		
Locality:	Newbury Park Academy area, N.E. of Hwy. 101 and Wendy Drive, Newbury Park.	**Quad Sheet:**	Newbury Park (63-45)		
Management Organization:	President, Vice-President, Business Manager				
Governing Body:	Board of Directors	**Purveyor Type:**	Mutual		
Established Under:	Legal description	**Staff:**	0	**Year Formed:**	1960
E-mail:	none	**Website:**	None		

SERVICE INFORMATION

Population Served:	500	**Domestic Connections:**	16
Groundwater Source:	1 well inactive	**Agricultural Connections:**	35
Imported Source:	Calleguas MWD	**M and I Connections:**	0
Surface/Reclaimed:	None	**Total Connections:**	51

Water Cost Notes: Water cost information not provided. Annual water use given for 1990 was 223 AFY for domestic and irrigation needs. No major increases in demand expected through year 2010. Almost half of old Academy was sold off for a shopping center. Wells were destroyed or abandoned. All water comes directly from Calleguas MWD.

General Comments: Service information not provided for unmetered connections (mostly irrigation). This is a private school/riding academy. Total annual enrollment may vary.

WELL INFORMATION

State Well Number(s):	Owner's Well Name or Number(s):
1N/20W-12B02, has high nitrates (NO3)	Academy Mutual #1

Academy Mutual Water Company

Ventura County Water Purveyor Map

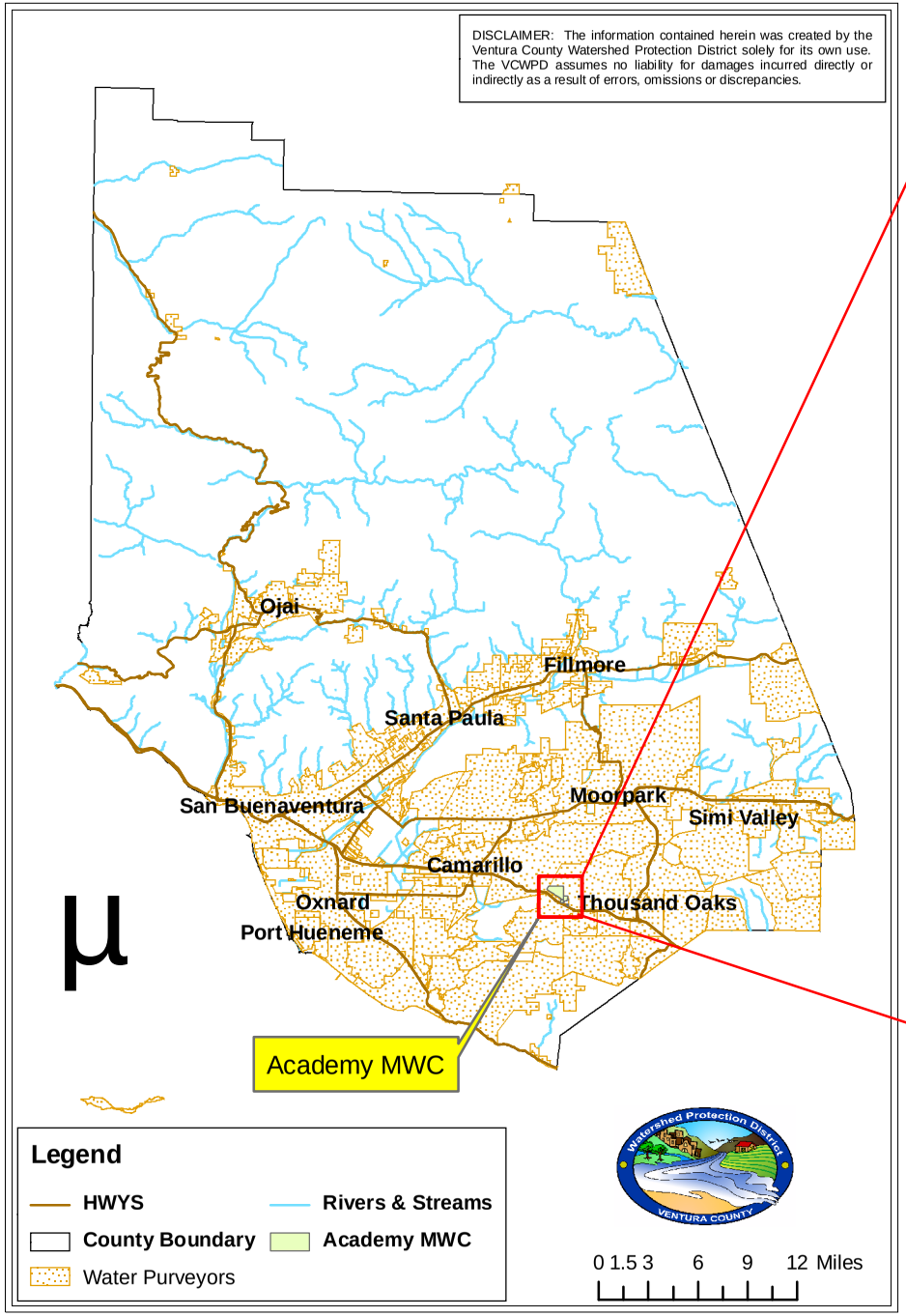

Detail of Selected Area

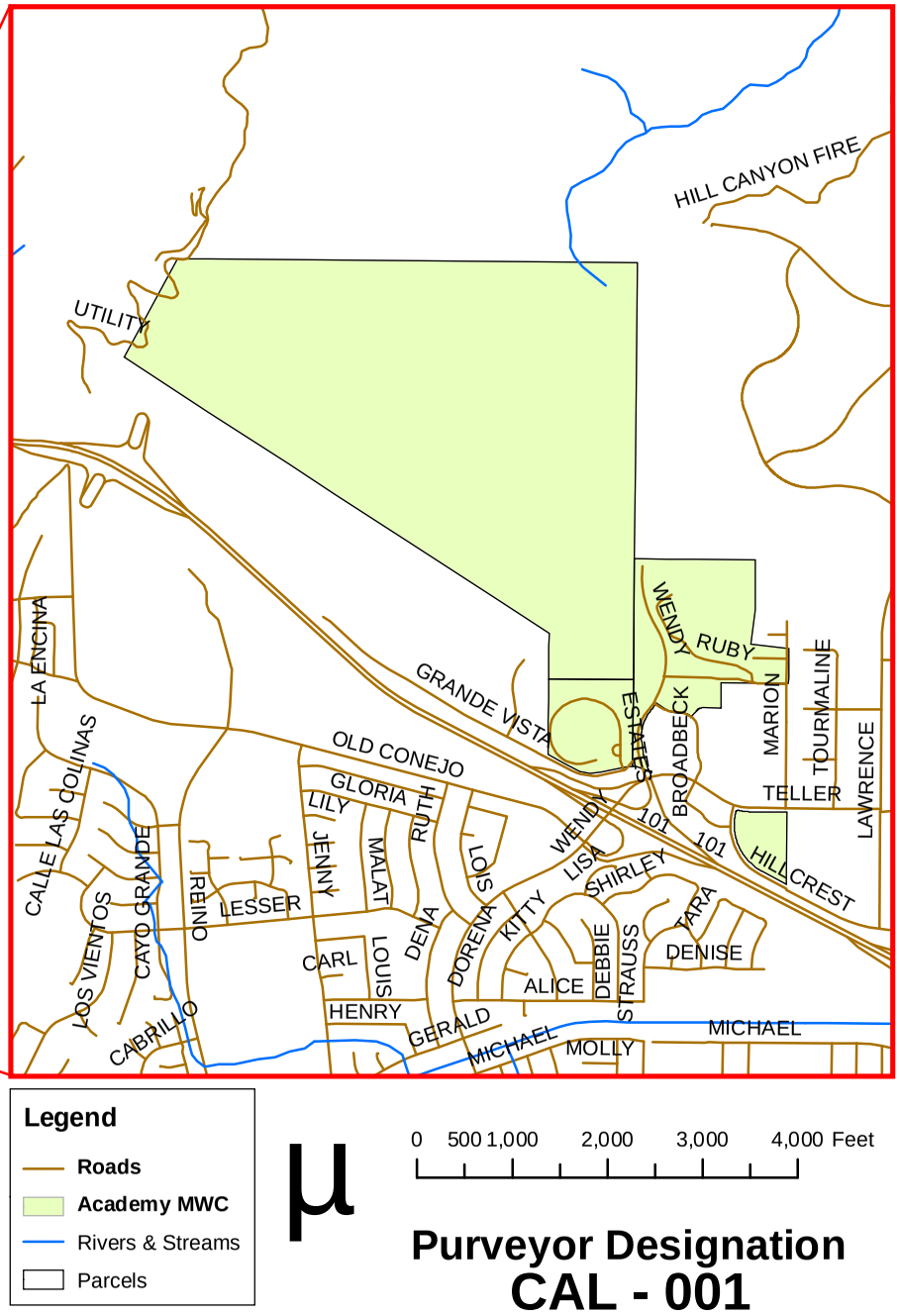

Purveyor Designation

CAL - 001

VENTURA COUNTY WATER PURVEYORS

ORGANIZATION INFORMATION

Purveyor Name:	ALISO MUTUAL WATER COMPANY				
Address:	P O Box 25010				
City:	Ventura	**Groundwater Basin:**	Santa Paula Basin		
State:	CA	**Zip Code:**	93002	**Thomas Guide:**	463-A7, 473-A1,2,3
Phone No:	(805) 648-3363	**FAX No:**	(805) 648-4603		
Wholesale District:	United (U-074)	**Water Agency:**	None	**Purveyor Number:**	147
Contact Person:	Gregory H. Smith	**Title:**	President		
Locality:	Aliso Canyon Road, from 0.5 miles N. of Foothill Road to 1.5 miles N. of Foothill Road.	**Quad Sheet:**	Saticoy (62-43)		
Management Organization:	Field Manager				
Governing Body:	Board of Directors	**Purveyor Type:**	Mutual		
Established Under:	Franchise	**Staff:**	1	**Year Formed:**	1930
E-mail:	none	**Website:**	None		

SERVICE INFORMATION

Population Served:	0	**Domestic Connections:**	0
Groundwater Source:	None	**Agricultural Connections:**	13
Imported Source:	Farmers co-op	**M and I Connections:**	0
Surface/Reclaimed:	None	**Total Connections:**	13

Water Cost Notes: Service by Cost-share. Estimated annual water volume = 376 AF, with little change expected through year 2010.

General Comments: Additional Contact: Frank Brommenschenkel (consultant) at (805) 525-4200. Water is for agricultural use only, no domestic or potable quality supply. Water is purchased from Farmer's Irrigation Company.

WELL INFORMATION

State Well Number(s):	Owner's Well Name or Number(s):
N/A	N/A

Aliso Mutual Water Company

Ventura County Water Purveyor Map

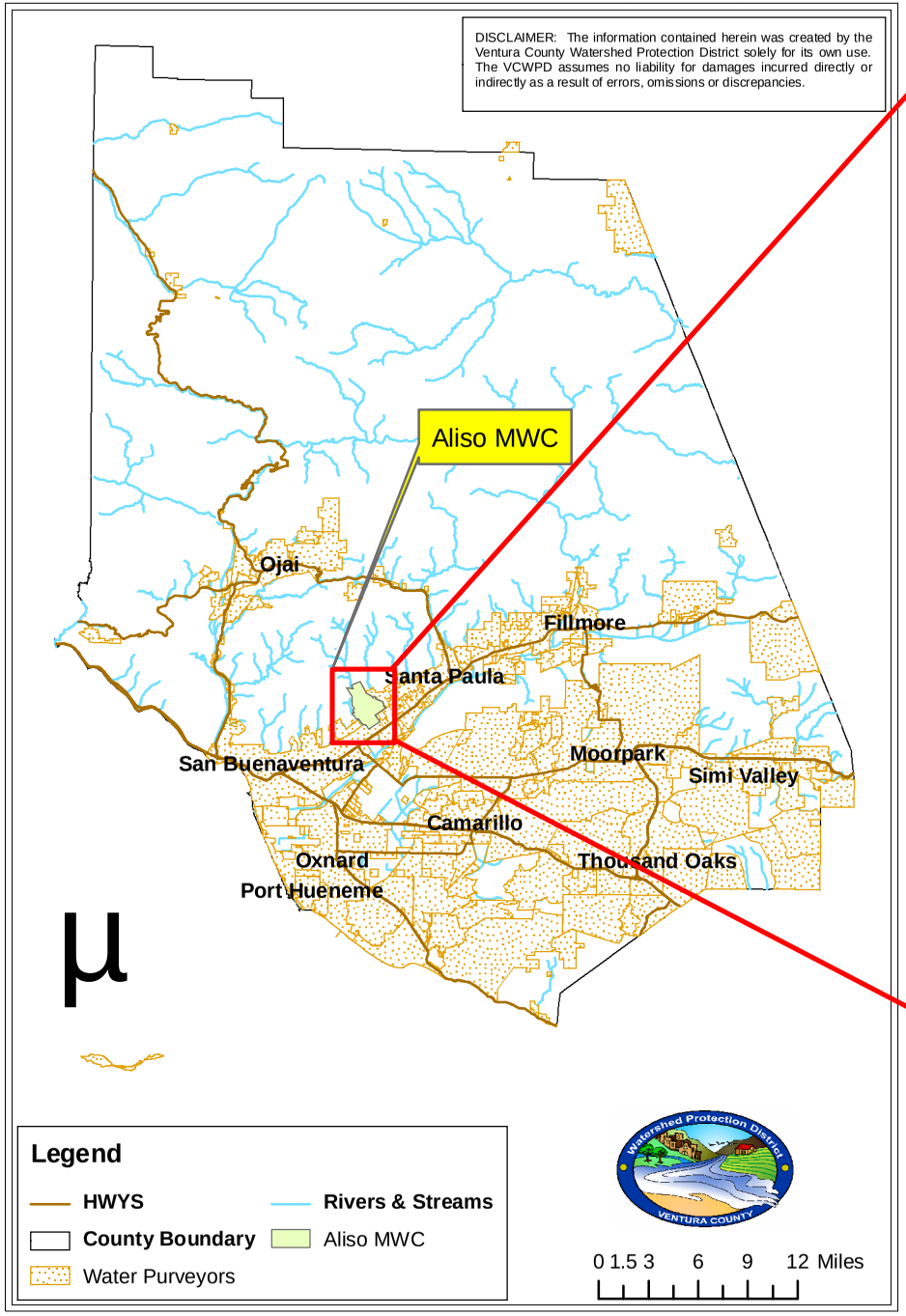

Detail of Selected Area

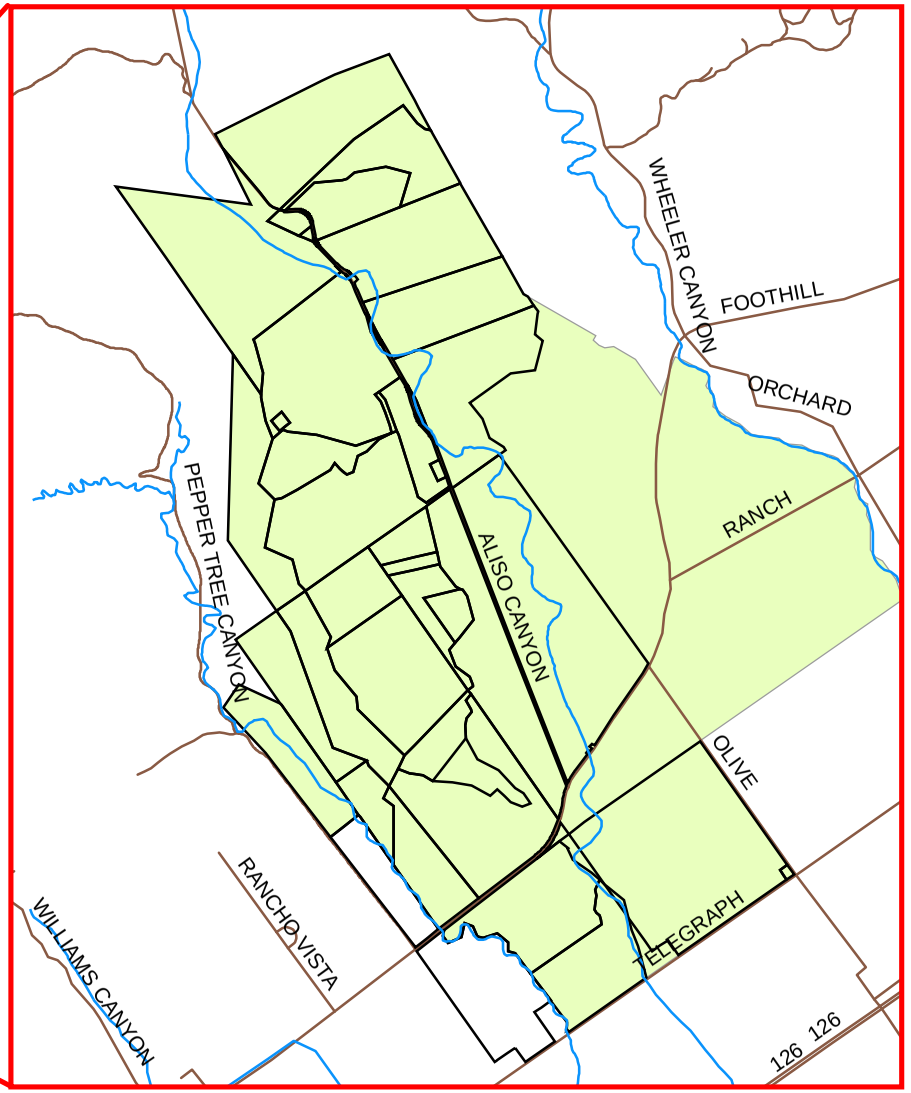

Purveyor Designation
U - 074

VENTURA COUNTY WATER PURVEYORS

ORGANIZATION INFORMATION

Purveyor Name:	ALTA MUTUAL WATER COMPANY				
Address:	1635 Lirio Avenue Extension				
City:	Ventura	**Groundwater Basin:**	Mound and Santa Paula Basins		
State:	CA	**Zip Code:**	93004	**Thomas Guide:**	472-F,G,H,J 5 &6 and 473-A4&5
Phone No:	(805) 647-1543	**FAX No:**	(805) 647-2436		
Wholesale District:	United (U-075)	**Water Agency:**	None	**Purveyor Number:**	149
Contact Person:	Roger Orr, Girardo	**Title:**	President, Maintenance Supervisor		
Locality:	Agricultural areas along Foothill Rd. from Wasson Barranca to Sexton Barranca; same area along Telegraph Rd. from West Saticoy Rd. to Kimball Rd.	**Quad Sheet:**	Saticoy (62-43)		
Management Organization:	Manager (Part-time), Field Superintendent (Full-Time)				
Governing Body:	Board of Directors	**Purveyor Type:**	Mutual		
Established Under:	Legal description	**Staff:**	3	**Year Formed:**	1912
E-mail:	none	**Website:**	none		

SERVICE INFORMATION

Population Served:	60 - shareholders	**Domestic Connections:**	1
Groundwater Source:	2 Wells	**Agricultural Connections:**	39
Imported Source:	None	**M and I Connections:**	0
Surface/Reclaimed:	None	**Total Connections:**	40
Water Cost Notes:	Service by Cost-share. Approximately 1,825 AF average annually (agricultural & approx. 16 AF domestic).		
General Comments:	Water service is for 60 shareholders on approximately 1,500 acres of mostly agricultural properties. Girardo - mobile 390-3498, pager 652-9579.		

WELL INFORMATION

State Well Number(s):	Owner's Well Name or Number(s):
2N/22W-02K07, 2N/22W-02R05, 2N/22W-02R04 (Abandoned and capped, scheduled to be destroyed in 2001)	ALTA MWC#9, ALTA MWC#11, ALTA MWC#10 (Abandoned)

Alta Mutual Water Company

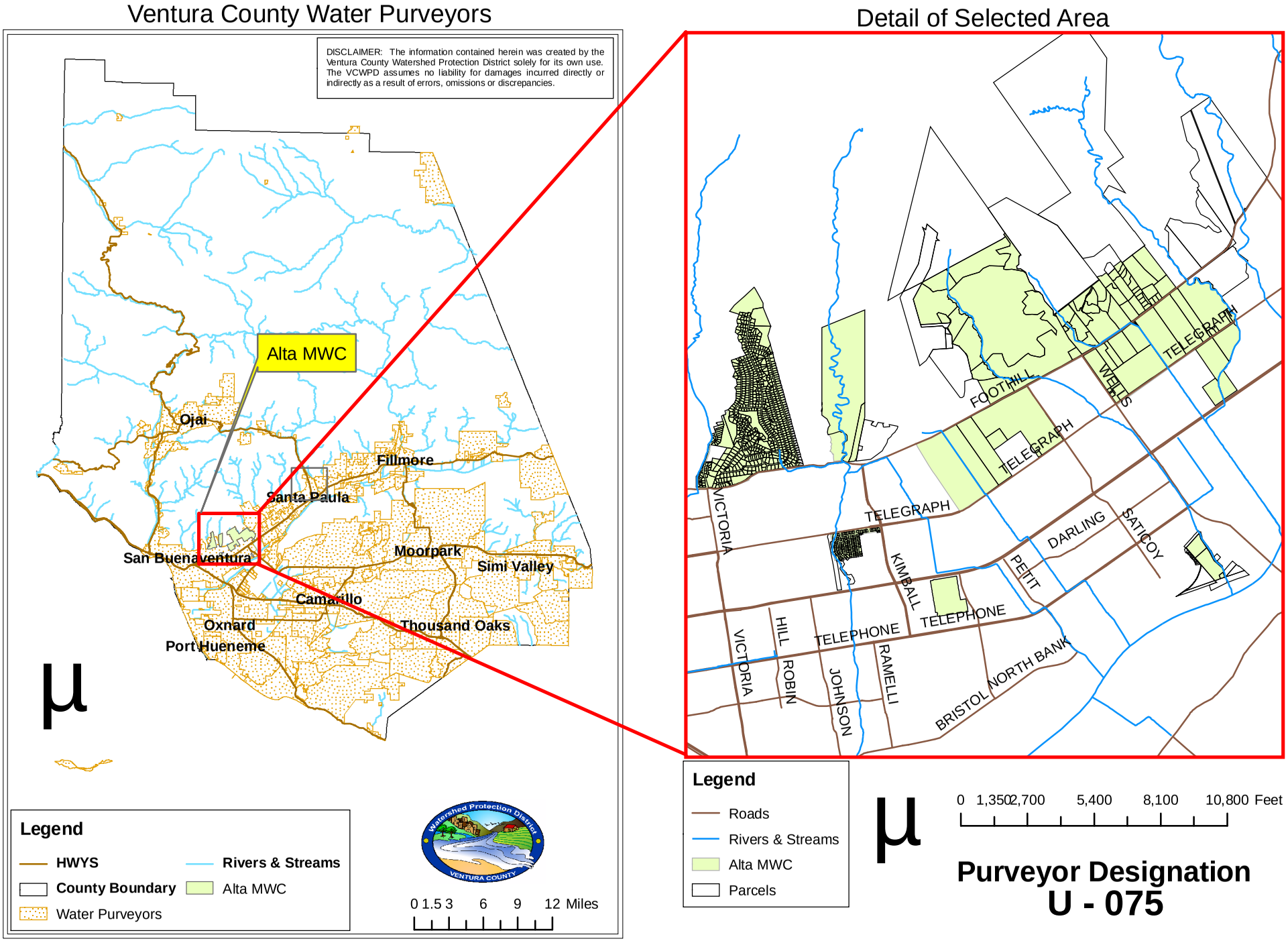

Purveyor Designation
U - 075

VENTURA COUNTY WATER PURVEYORS

ORGANIZATION INFORMATION

Purveyor Name:	ANTELOPE VALLEY - EAST KERN WATER AGENCY				
Address:	6500 West Avenue "N"				
City:	Palmdale	**Groundwater Basin:**	None (north of Hungry Valley)		
State:	CA	**Zip Code:**	93551	**Thomas Guide:**	367-C1,2
Phone No:	(661) 943-3201	**FAX No:**	(661) 943-3204		
Wholesale District:	None (W-152)	**Water Agency:**	None	**Purveyor Number:**	303
Contact Person:	Russell E. Fuller	**Title:**	General Mgr.		
Locality:	Eastern Portion of Lockwood Valley, North Half of Ventura County, North Los Angeles County and South Kern County	**Quad Sheet:**	Black Mountain, Frazier Mountain, & McDonald Peak		
Management Organization:	General Manager, Asst. General Mgr., Mgr. of Operations, Maint. Supervisor, Technicians, Chemists, Division Operators, etc.				
Governing Body:	Board of Directors	**Purveyor Type:**	Special District		
Established Under:	Legal Description	**Staff:**	25	**Year Formed:**	1959
E-mail:	avekwa@aol.com	**Website:**	aevk@org		

SERVICE INFORMATION

Population Served:	0 (in Ventura County)	**Domestic Connections:**	0
Groundwater Source:	None	**Agricultural Connections:**	0
Imported Source:	DWR - via California Aqueduct	**M and I Connections:**	0
Surface/Reclaimed:	None	**Total Connections:**	0

Water Cost Notes: No service provided in Ventura County at this time, although only extreme N.E. corner of Ventura County is part of service area (12 square miles out of 2,883 total). Water derived from State Water Project (San Francisco-Sacramento Delta region).

General Comments: No service provided in Ventura County - Service information applies only to Kern and Los Angeles Counties (15,000 population; 35,350 AFY, mostly in Acton, Lancaster, Gorman, Boron, Edwards Air Force Base, Rosamond, and Mojave).

WELL INFORMATION

State Well Number(s):	Owner's Well Name or Number(s):
N/A	N/A

Antelope Valley - East Kern Water Agency

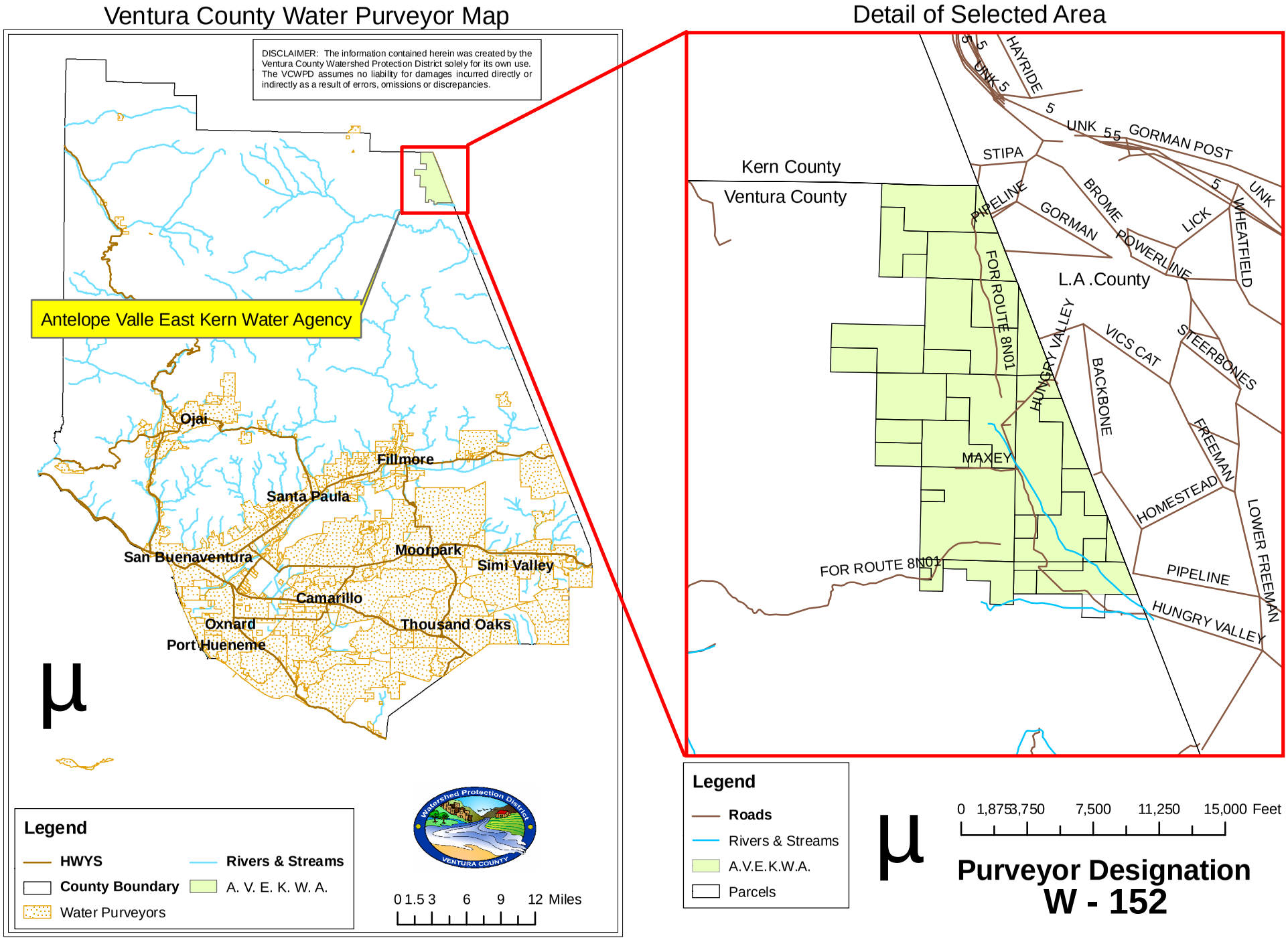

Purveyor Designation
W - 152

VENTURA COUNTY WATER PURVEYORS
ORGANIZATION INFORMATION

Purveyor Name:	ARROYO LAS POSAS MUTUAL WATER COMPANY				
Address:	P O Box 2555				
City:	Camarillo	**Groundwater Basin:**	North Las Posas Basin		
State:	CA	**Zip Code:**	93011	**Thomas Guide:**	495-C & D 4 & 5
Phone No:	(805) 482-5271	**FAX No:**	(805) 482-6351		
Wholesale District:	Calleguas (CAL-002)	**Water Agency:**	Fox Cyn. GMA	**Purveyor Number:**	3
Contact Person:	Susan Kirkpatrick	**Title:**			
Locality:	Los Posas Valley, Somis area.	**Quad Sheet:**	Moorpark (62-45), & Newbury Park (63-45)		
Management Organization:	President, Vice President, Secretary, Treasurer, etc.				
Governing Body:	Board of Directors	**Purveyor Type:**	Mutual		
Established Under:	Legal description	**Staff:**	0	**Year Formed:**	1986
E-mail:	4s.kirkpatrick@verizon.net	**Website:**	None		

SERVICE INFORMATION

Population Served:	520	**Domestic Connections:**	0
Groundwater Source:	1 Well	**Agricultural Connections:**	15
Imported Source:	None	**M and I Connections:**	0
Surface/Reclaimed:	None	**Total Connections:**	15

Water Cost Notes: Latest figures from 1987 gave water costs at $310/AF($90.00/AFenergy costs). No new information was provided.

General Comments: Board of Directors refused information for this update.

WELL INFORMATION

State Well Number(s):	Owner's Well Name or Number(s):
2N/20W-16B03, 2N/20W-16B04	ALPMWC #1, ALPMWC#2

Arroyo Las Posas Mutual Water Company

Ventura County Water Purveyor Map

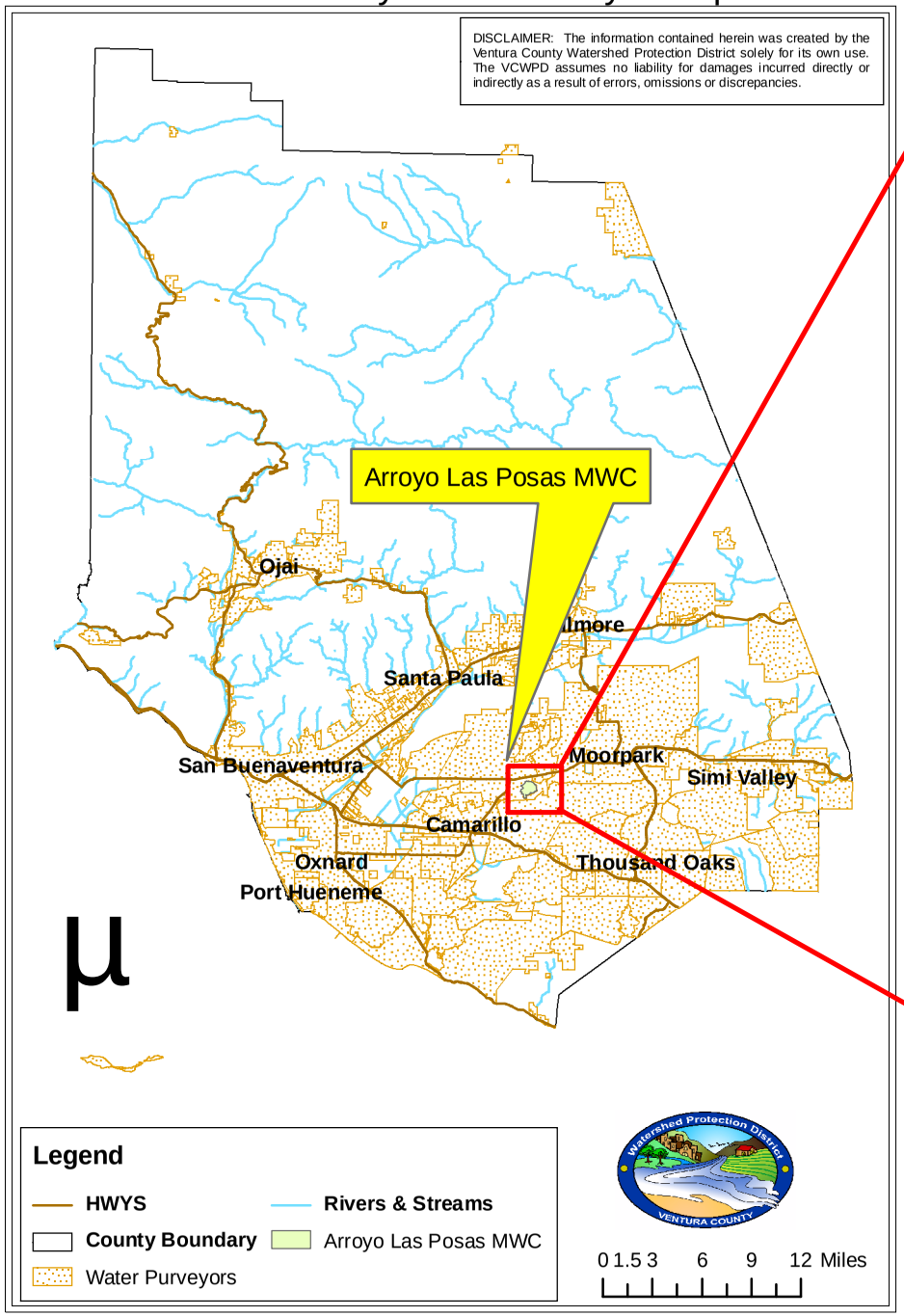

Detail of Selected Area

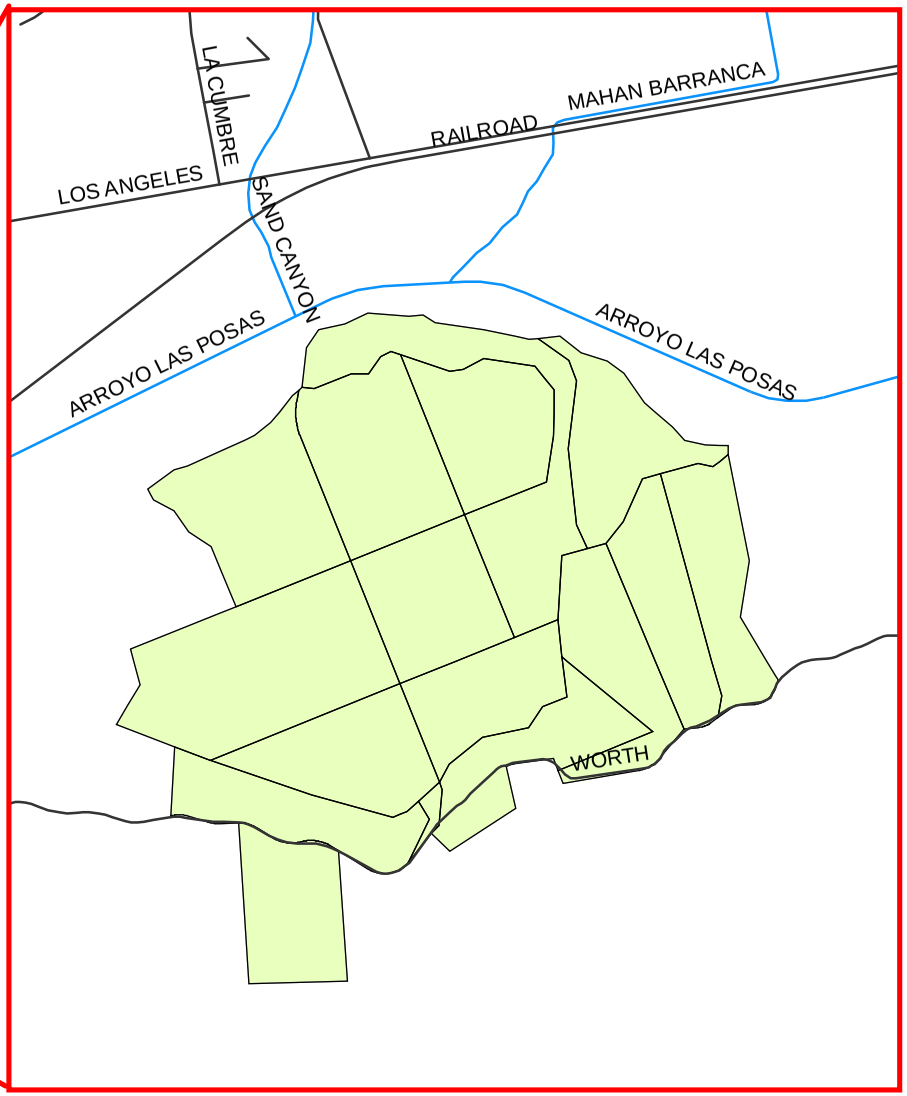

Purveyor Designation
CAL- 002

VENTURA COUNTY WATER PURVEYORS
ORGANIZATION INFORMATION

Purveyor Name:	BALCOLM BIXBY WATER ASSOCIATION, INC., c/o Sobelman, Cohen & Sullivan, LLP				
Address:	266 Mobil Avenue, Suite 106				
City:	Camarillo	**Groundwater Basin:**	North Las Posas Basin		
State:	CA	**Zip Code:**	93010	**Thomas Guide:**	475-B,C,D,E,F,G 3 &4
Phone No:	(805) 532-2034	**FAX No:**	(805) 484-1692		
Wholesale District:	Calleguas (CAL-003)	**Water Agency:**	Fox Cyn. GMA	**Purveyor Number:**	5
Contact Person:	Larry Bodahely or Stacy@Sobelman,et.al.system accounts	**Title:**	Manager		
Locality:	Between Balcolm Canyon and Waters Roads, including a portion of Bradley Road, N.E. of Somis and W. of Moorpark.	**Quad Sheet:**	Moorpark (62-45)		
Management Organization:	President, Secretary, Treasurer, Manager, Director-At-Large				
Governing Body:	Board of Directors	**Purveyor Type:**	Private		
Established Under:	Legal Description	**Staff:**	0	**Year Formed:**	1984
E-mail:	scsllp@pacbell.net	**Website:**	None		

SERVICE INFORMATION

Population Served:	1	**Domestic Connections:**	13
Groundwater Source:	2 Wells	**Agricultural Connections:**	21
Imported Source:	None	**M and I Connections:**	0
Surface/Reclaimed:	None	**Total Connections:**	34

Water Cost Notes: Electricty, cost-share, and water volume used annually not provided for this 1994 update. Total connections include domestic or agricultural use.
Balcom Bixby has given 12 AF of allocation to Mr. Spurlock and Mr. Hasty in return for use of part of Wayne Hasty well and allocation as needed. (See letter dated 8-1-91 in GMA files.)

General Comments: New information not provided; Owned by Corporation; Contact Barry Nielsen, Nielson Tire Co., 693 N. Ventura Ave, Ventura, CA. 93001, Secretary; or Ken Lowe at 401 Moorpark Ave., Moorpark, CA. 93021, (805) 529-7200. Connections are for ag & domestic use. One customer (Ortega property) is outside the FCGMA, which they have Agency permission to serve (grandfathered in).

WELL INFORMATION

State Well Number(s):	Owner's Well Name or Number(s):
3N/20W-27H01 (new well), 3N/20W-27H3 (old well), 3N/20W-27G04 (not a Balcom Bixby well) (Bennett well), 3N/20W-27G01 (Hasty well)	Balcom-Bixby #2 (also called Test Hole #3), Balcom-Bixby #1

Balcolm Bixby Water Association, Inc.

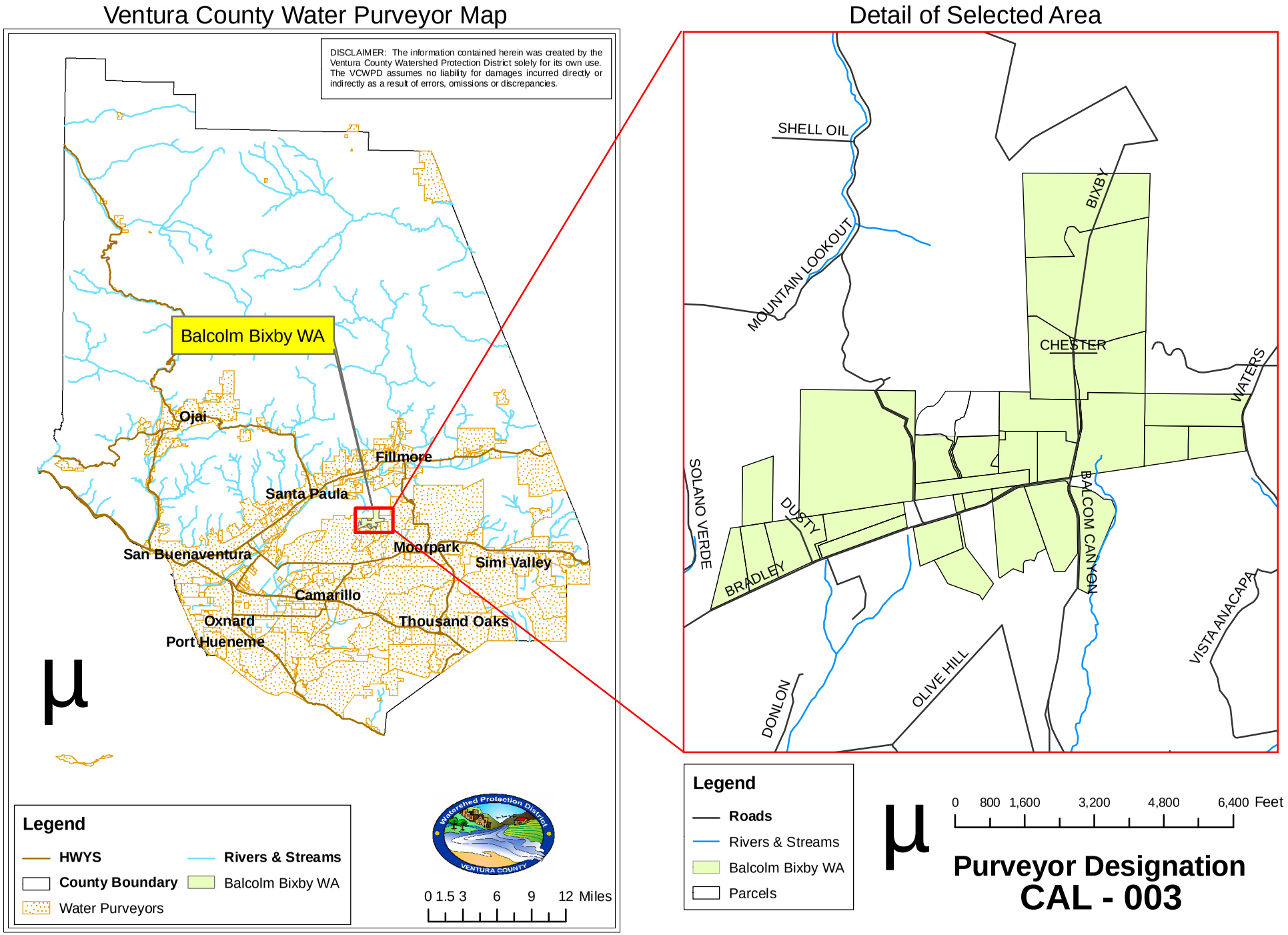

VENTURA COUNTY WATER PURVEYORS
ORGANIZATION INFORMATION

Purveyor Name:	BALCOM CANYON WATER WELL ASSOCIATION				
Address:	7401 Balcom Canyon Road				
City:	Somis	**Groundwater Basin:**	North Las Posas Basin		
State:	CA.	**Zip Code:**	93066	**Thomas Guide:**	475-D4
Phone No:	(805) 523-8852	**FAX No:**			
Wholesale District:	Calleguas (CAL-190)	**Water Agency:**	Fox Cyn. GMA	**Purveyor Number:**	30
Contact Person:	Marvin Franklin wk. (310) 390-7655, x262; Bud Phillips	**Title:**	System Manager.		
Locality:	W. of Balcom Canyon Road, S. of Bradley Road, N. of Hwy. 118 and Stockton Road in the Las Posas Valley.	**Quad Sheet:**	Moorpark (62-45)		
Management Organization:	Private Landowners				
Governing Body:	Private Owners	**Purveyor Type:**	Private		
Established Under:	Legal Description	**Staff:**	1	**Year Formed:**	1994
E-mail:	none	**Website:**	none		

SERVICE INFORMATION

Population Served:	10-15	**Domestic Connections:**	6
Groundwater Source:	2 Wells	**Agricultural Connections:**	0
Imported Source:	None	**M and I Connections:**	0
Surface/Reclaimed:	None	**Total Connections:**	6
Water Cost Notes:	Each owner or partner in water company is charged according to volume of water used.		
General Comments:	Six owners share one well, second well is kept as a backup source. Water is used for both domestic and irrigation purposes as needed.		

WELL INFORMATION

State Well Number(s):	Owner's Well Name or Number(s):
3N/20W-27N02, 3N/20W-27N03	Balcom Cyn. #1, Balcom Cyn. #2

Balcolm Canyon Water Well Association

Ventura County Water Purveyor Map

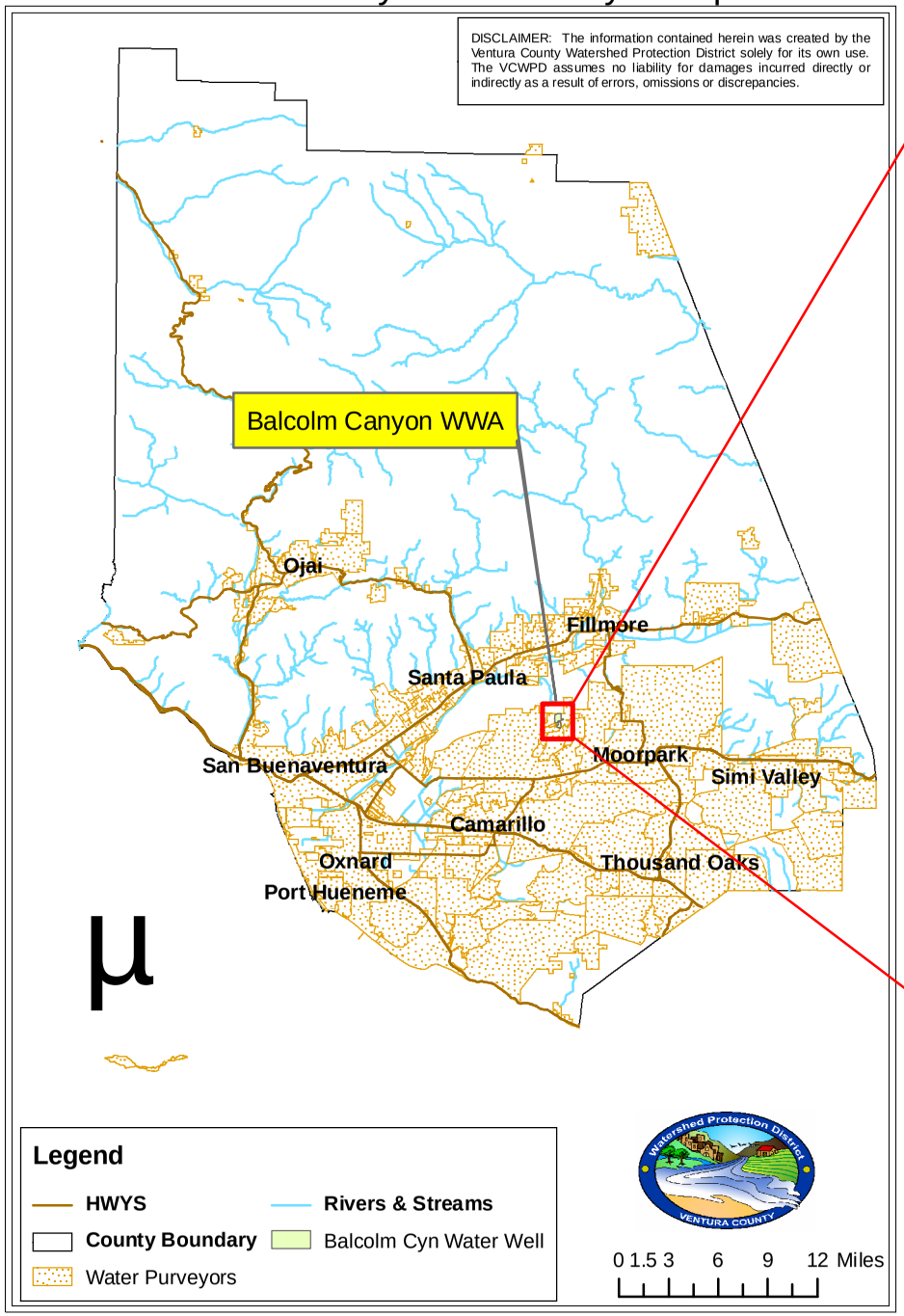

Detail of Selected Area

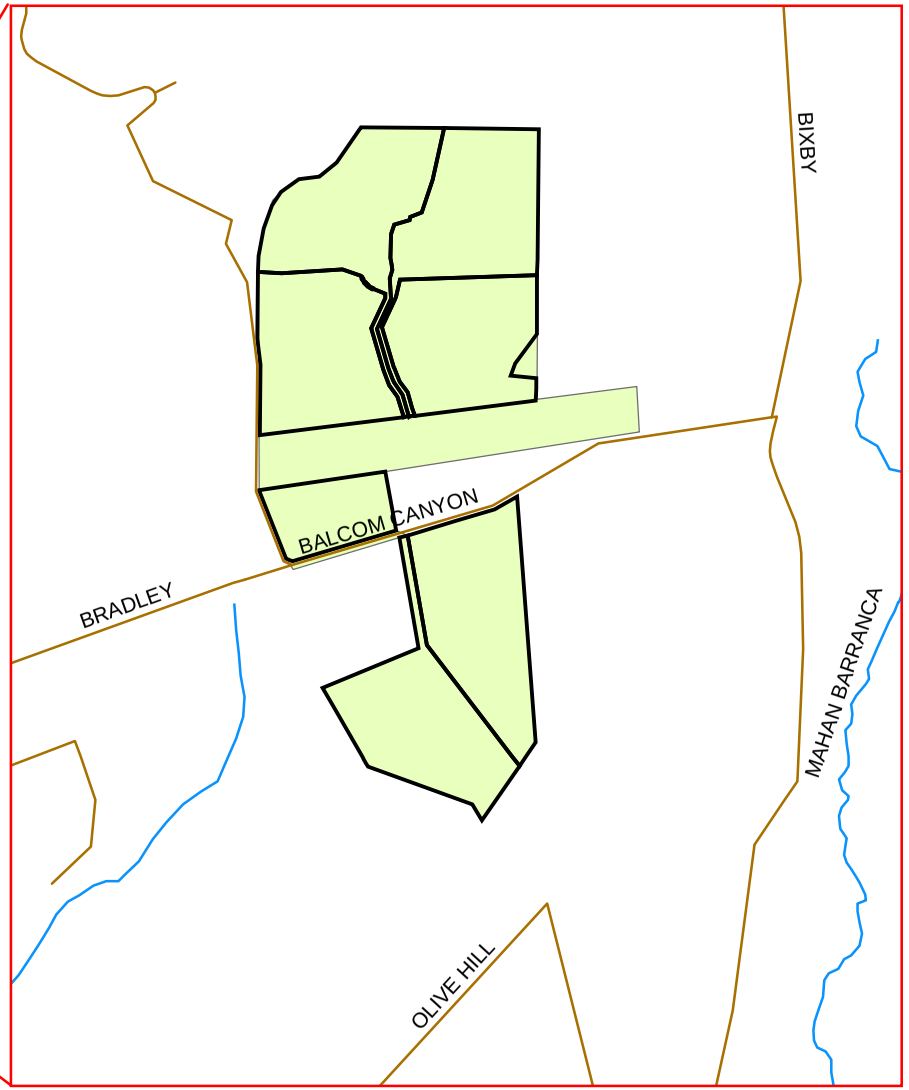

Purveyor Designation
CAL - 190

VENTURA COUNTY WATER PURVEYORS
ORGANIZATION INFORMATION

Purveyor Name:	BEEDY STREET WELL				
Address:	300 Esplanade Dr., Suite 250				
City:	Oxnard	**Groundwater Basin:**	Forebay Basin		
State:	CA	**Zip Code:**	93031	**Thomas Guide:**	492-J5 and 493-A5
Phone No:	(805) 648-1558	**FAX No:**	(805) 643-8980		
Wholesale District:	United (U-076)	**Water Agency:**	Fox Cyn. GMA	**Purveyor Number:**	151
Contact Person:	Martin Marietta	**Title:**			
Locality:	Beedy Street area, west of Vineyard Avenue, in El Rio.	**Quad Sheet:**	Oxnard (63-43)		
Management Organization:	McDaniel Management				
Governing Body:	Management Company	**Purveyor Type:**	Private		
Established Under:	Legal Description	**Staff:**	0	**Year Formed:**	1962
E-mail:	mcdmanagement@aol.com	**Website:**			

SERVICE INFORMATION

Population Served:	10	**Domestic Connections:**	0
Groundwater Source:	1 Well	**Agricultural Connections:**	0
Imported Source:	None	**M and I Connections:**	10
Surface/Reclaimed:	None	**Total Connections:**	10
Water Cost Notes:	Cost included in rent; no charge for water.		
General Comments:	Service Volumes and Organizational Information not provided; service is to commercial/industrial offices on Beedy Street. Volumes should not change by year 2010.		

WELL INFORMATION

State Well Number(s):	Owner's Well Name or Number(s):
2N/22W-14L06	Beedy Street Well

Beedy Street Well

Ventura County Water Purveyor Map

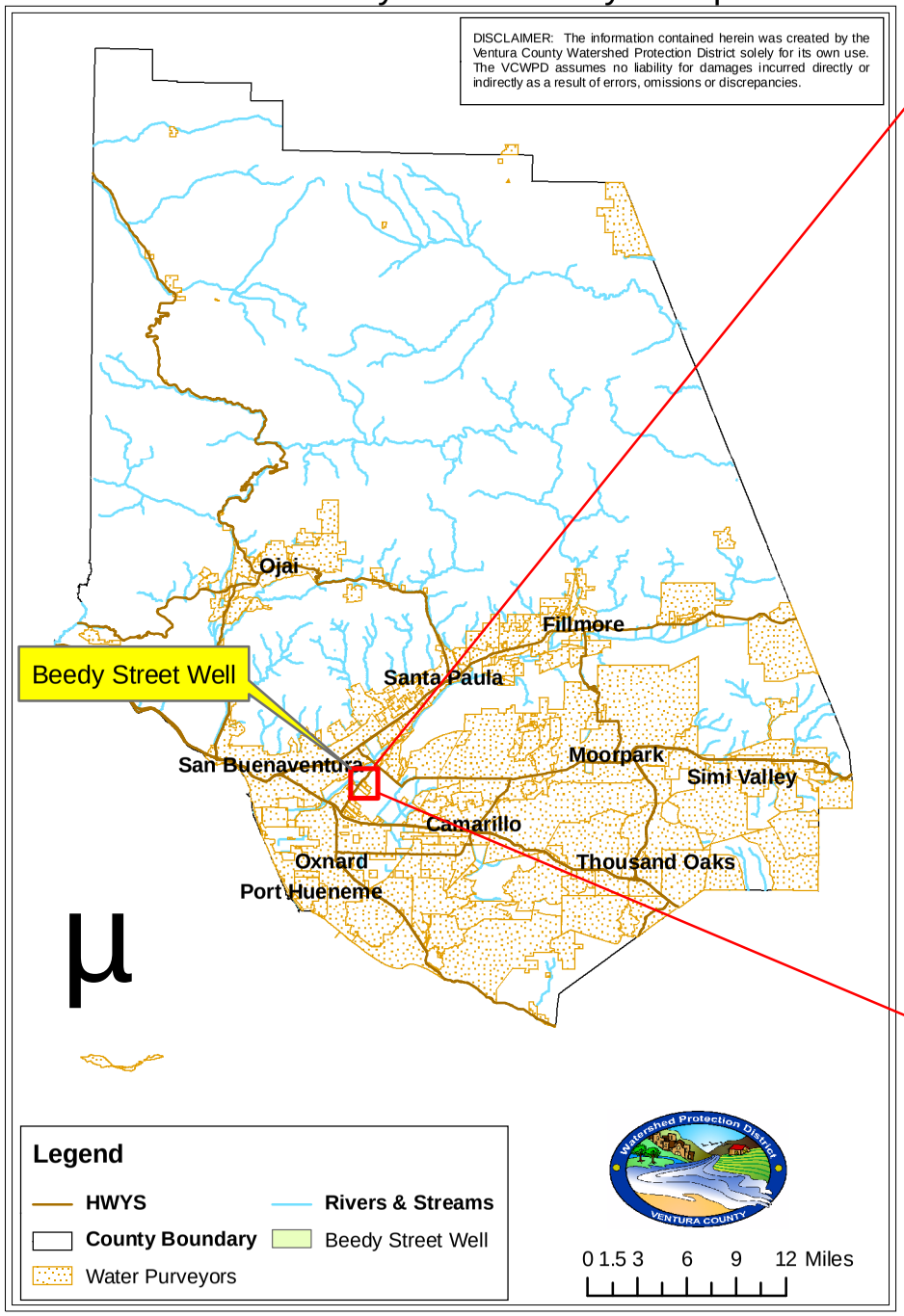

Detail of Selected Area

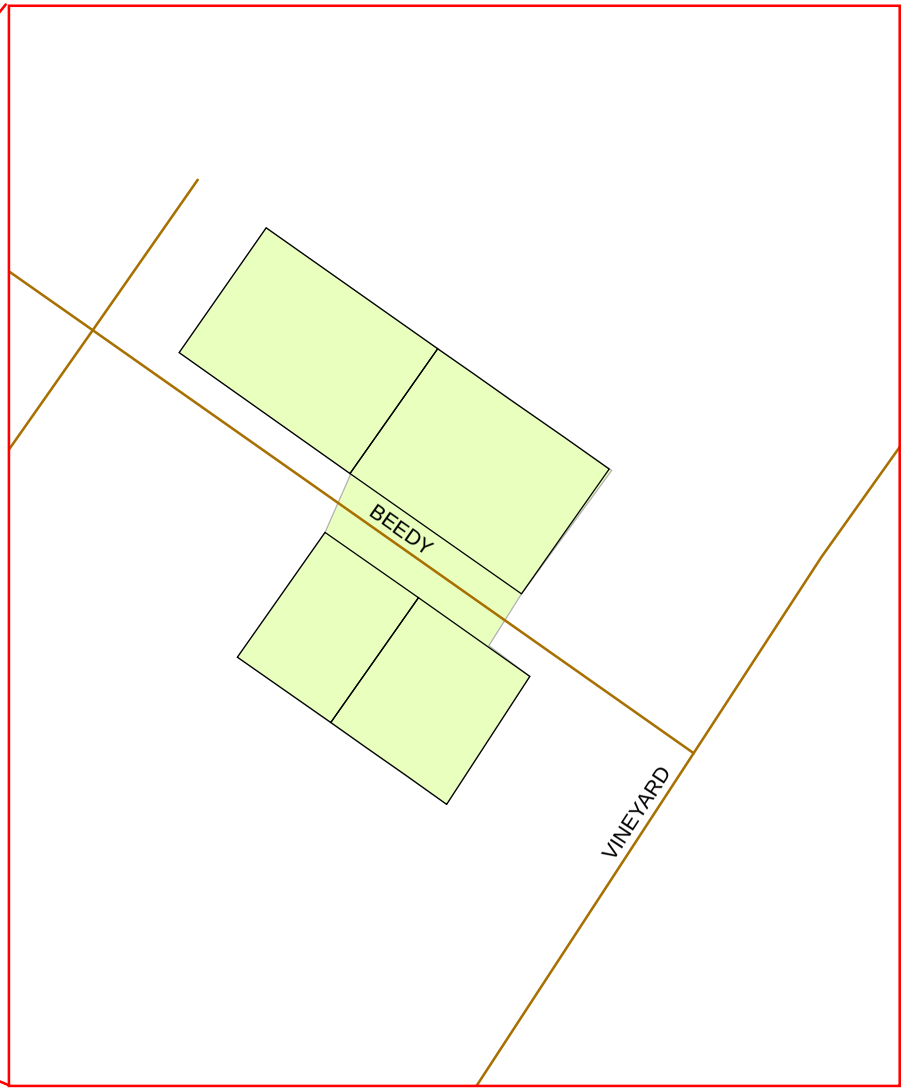

Purveyor Designation
U - 076

VENTURA COUNTY WATER PURVEYORS
ORGANIZATION INFORMATION

Purveyor Name:	BERYLWOOD HEIGHTS MUTUAL WATER COMPANY				
Address:	P O Box 2555				
City:	Camarillo	**Groundwater Basin:**	North Las Posas Basin		
State:	CA	**Zip Code:**	93066-0239	**Thomas Guide:**	475-E,F,G 6 &7 and 495-D,E,F,G 1,2,3
Phone No:	(805) 482-5271	**FAX No:**	(805) 482-6351		
Wholesale District:	Calleguas (CAL-004)	**Water Agency:**	Fox Cyn. GMA	**Purveyor Number:**	7
Contact Person:	Susan Kirkpatrick	**Title:**	Manager		
Locality:	Las Posas area, generally east and west sides of Balcom Canyon Road between Stockton Road and Los Angeles Avenue (Hwy. 118).	**Quad Sheet:**	Moorpark (62-45)		
Management Organization:	Manager and Superintendent				
Governing Body:	Board of Directors	**Purveyor Type:**	Mutual		
Established Under:	Legal description	**Staff:**	0	**Year Formed:**	1930
E-mail:	4s.kirkpatrick@verizon.net	**Website:**	None		

SERVICE INFORMATION

Population Served:	0	**Domestic Connections:**	0
Groundwater Source:	4 Wells	**Agricultural Connections:**	35
Imported Source:	Calleguas MWD	**M and I Connections:**	0
Surface/Reclaimed:	None	**Total Connections:**	35

Water Cost Notes: Average water cost at last report was $150/AF. All water deliveries are for irrigation use only, no domestic quality water available.

General Comments: Average annual volume served is about 1,000 AF; not expected to change by year 2010. Serves agricultural crops in the Las Posas Valley area.

WELL INFORMATION

State Well Number(s):	Owner's Well Name or Number(s):
2N/20W-02D02, 2N/20W-03B01, 3N/20W-34K01 (key well), 2N/20W-03H01	BHMWC #1, BHMWC #2, BHMWC #3, BHMWC #4

Berylwood Heights Mutual Water Company

Ventura County Water Purveyor Map

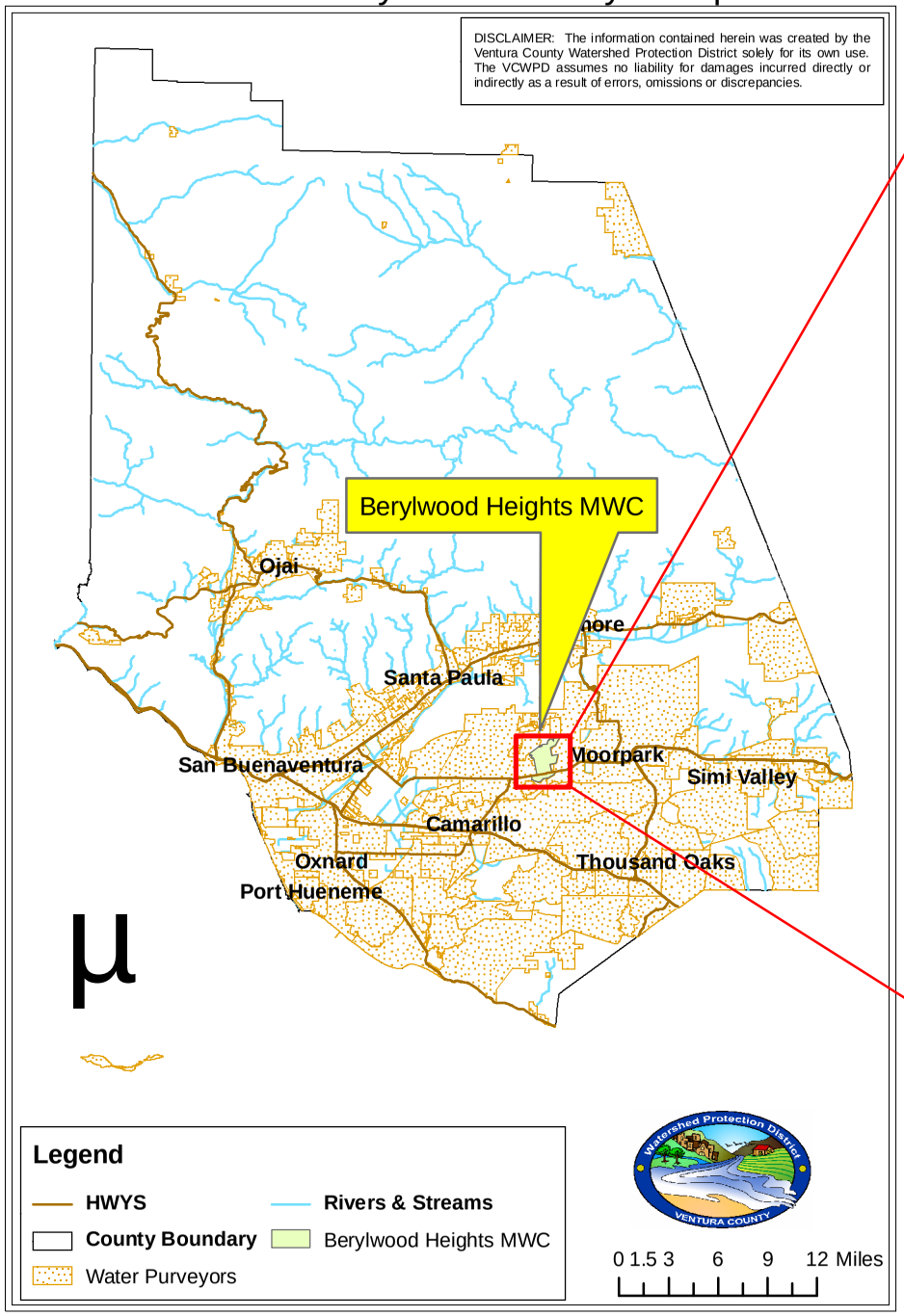

Detail of Selected Area

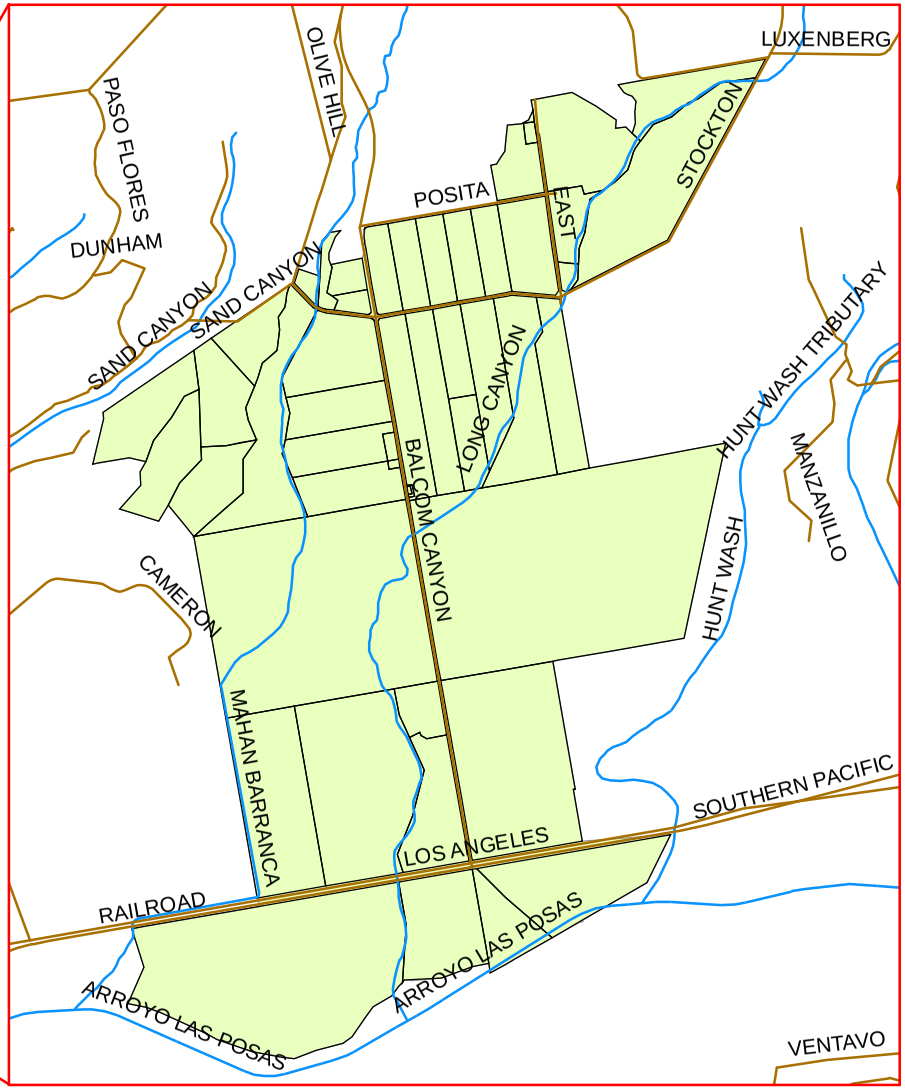

Legend
- Roads
- Rivers & Streams
- Berylwood Heights MWC
- Parcels

0 650 1,300 2,600 3,900 5,200 Feet

Purveyor Designation
CAL - 004

VENTURA COUNTY WATER PURVEYORS
ORGANIZATION INFORMATION

Purveyor Name:	BOUQUET MULTIMEDIA				
Address:	4347 Raytheon Road				
City:	Oxnard	**Groundwater Basin:**	Oxnard Plain Pressure		
State:	CA	**Zip Code:**	93033	**Thomas Guide:**	553 F6
Phone No:	(805) 986-8880	**FAX No:**	(805) 483-8003		
Wholesale District:	United (U-210)	**Water Agency:**	Fox Cyn. GMA	**Purveyor Number:**	0
Contact Person:	Freddy Constanza	**Title:**	Maintenance Supervisor		
Locality:	S.E. corner PCH & Hueneme Rd. SE Oxnard	**Quad Sheet:**	Camarillo 63-44		
Management Organization:	Private Owner				
Governing Body:	Private Land Owner	**Purveyor Type:**	Private		
Established Under:	Legal Description	**Staff:**	1	**Year Formed:**	?
E-mail:	fconstanza@bouquetstudios.com	**Website:**	www.bouquetstudios.com		

SERVICE INFORMATION

Population Served:	25	**Domestic Connections:**	3
Groundwater Source:	1 Well	**Agricultural Connections:**	1
Imported Source:	None	**M and I Connections:**	0
Surface/Reclaimed:	None	**Total Connections:**	4
Water Cost Notes:	There is no charge for water use by employees.		
General Comments:	All water usage is for domestic and gardening use only.		

WELL INFORMATION

State Well Number(s):	**Owner's Well Name or Number(s):**
	Bouquet Multimedia well

Bouquet Multimedia

Ventura County Water Purveyor Map

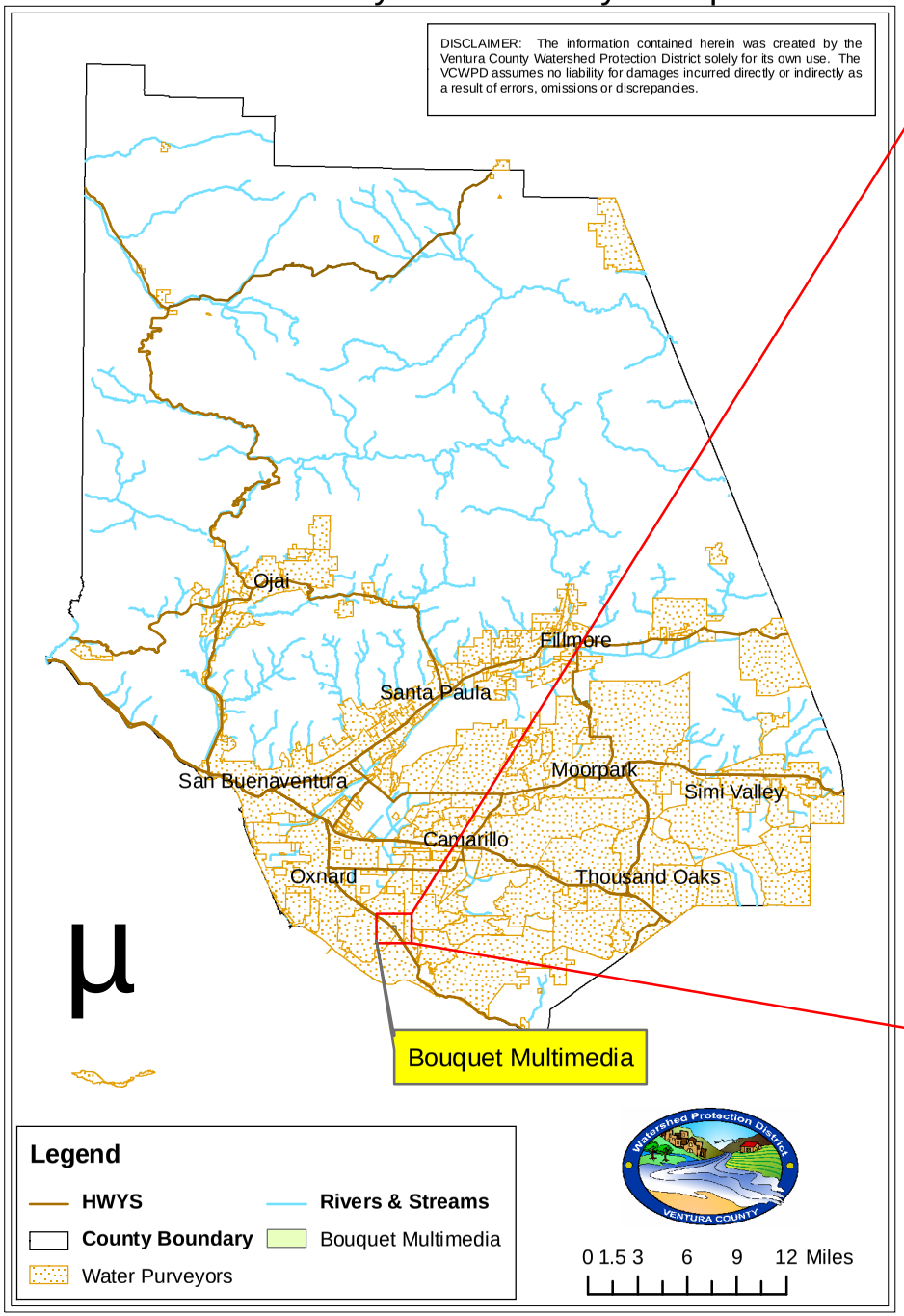

Detail of Selected Area

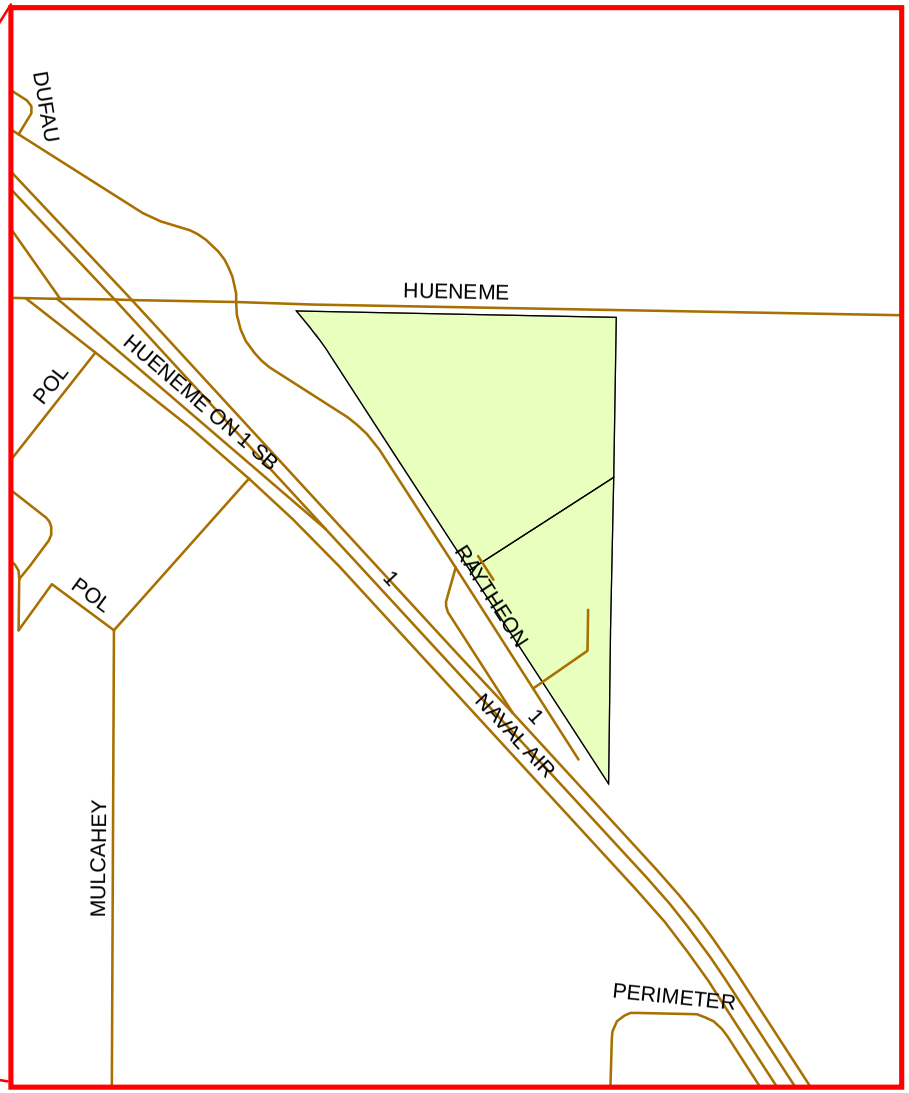

Purveyor Designation
U - 210

VENTURA COUNTY WATER PURVEYORS
ORGANIZATION INFORMATION

Purveyor Name:	BRANDEIS-BARDIN MUTUAL WATER COMPANY				
Address:	1101 N Pepper Tree Lane				
City:	Brandeis	**Groundwater Basin:**	Simi Valley Basin		
State:	CA	**Zip Code:**	93064	**Thomas Guide:**	498-G,H,J4,5,6
Phone No:	(805) 582-4480	**FAX No:**	(805) 526-0230		
Wholesale District:	Calleguas (CAL-005)	**Water Agency:**	None	**Purveyor Number:**	9
Contact Person:	John Varble	**Title:**	General Manager		
Locality:	South of the City of Simi Valley; Pepper Tree Lane is an extension of South Tapo Canyon Rd.	**Quad Sheet:**	Santa Susana (62-47)		
Management Organization:	General Manager				
Governing Body:	Board of Directors	**Purveyor Type:**	Private		
Established Under:	Legal Description	**Staff:**	1	**Year Formed:**	1967
E-mail:	info@thebbi.org	**Website:**	None		

SERVICE INFORMATION

Population Served:	Varies seasonally (50 to 600)	**Domestic Connections:**	1
Groundwater Source:	None	**Agricultural Connections:**	0
Imported Source:	Calleguas MWD	**M and I Connections:**	0
Surface/Reclaimed:	None	**Total Connections:**	1

Water Cost Notes: Water supplied from Calleguas MWC (all imported). Average water volume used is approx. 80 AFY. 1994 water costs were $37,680. Costs averaged $0.0108 per cubic foot. Projected year 2000 demand is 100 AFY.

General Comments: Property is a 2,900 acre educational facility with some cattle & trees, etc. All water consumption is from one metered pipeline connection.

WELL INFORMATION

State Well Number(s):	Owner's Well Name or Number(s):
N/A	N/A

Brandeis-Bardin Mutual Water Company

Ventura County Water Purveyor Map

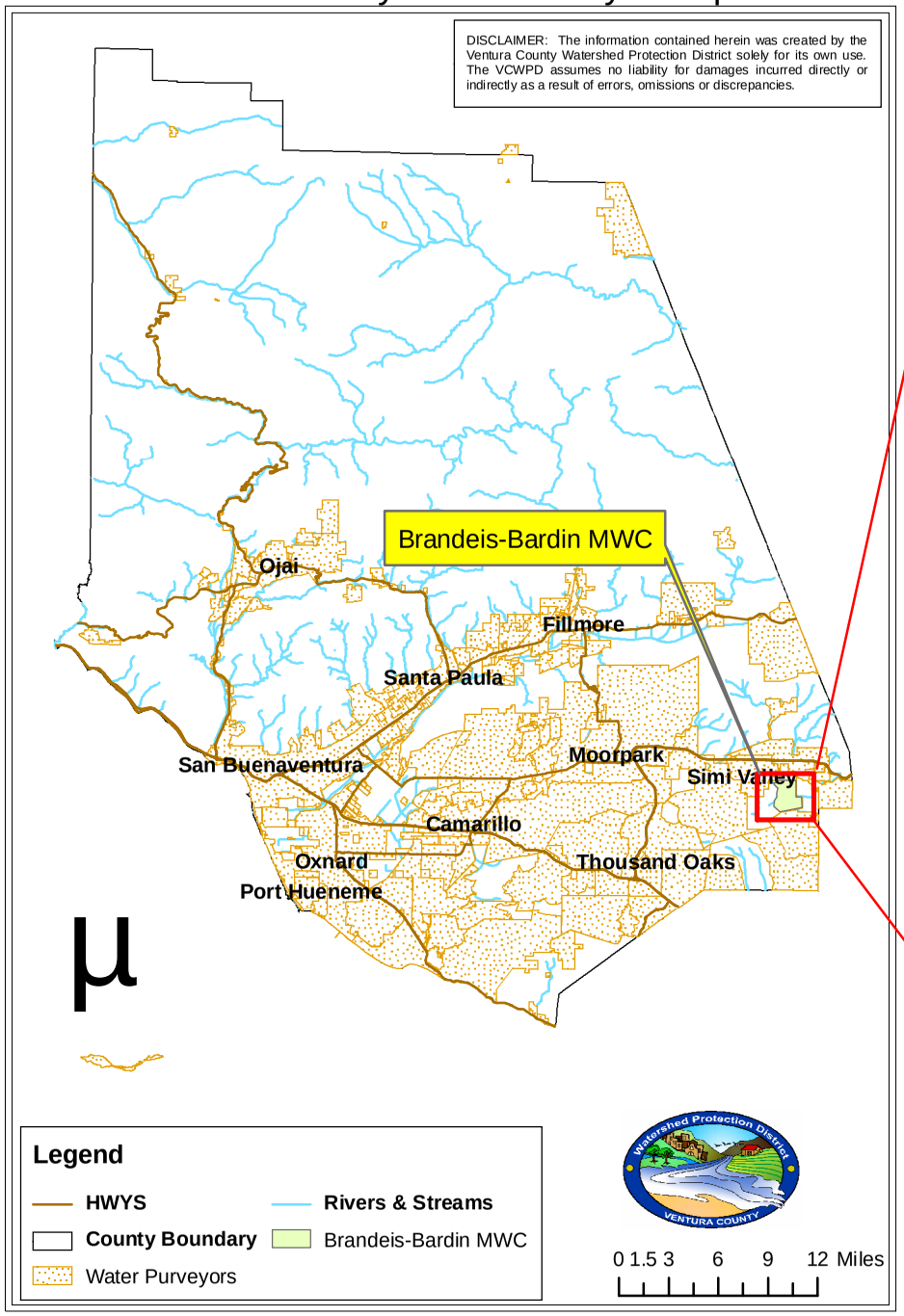

Detail of Selected Area

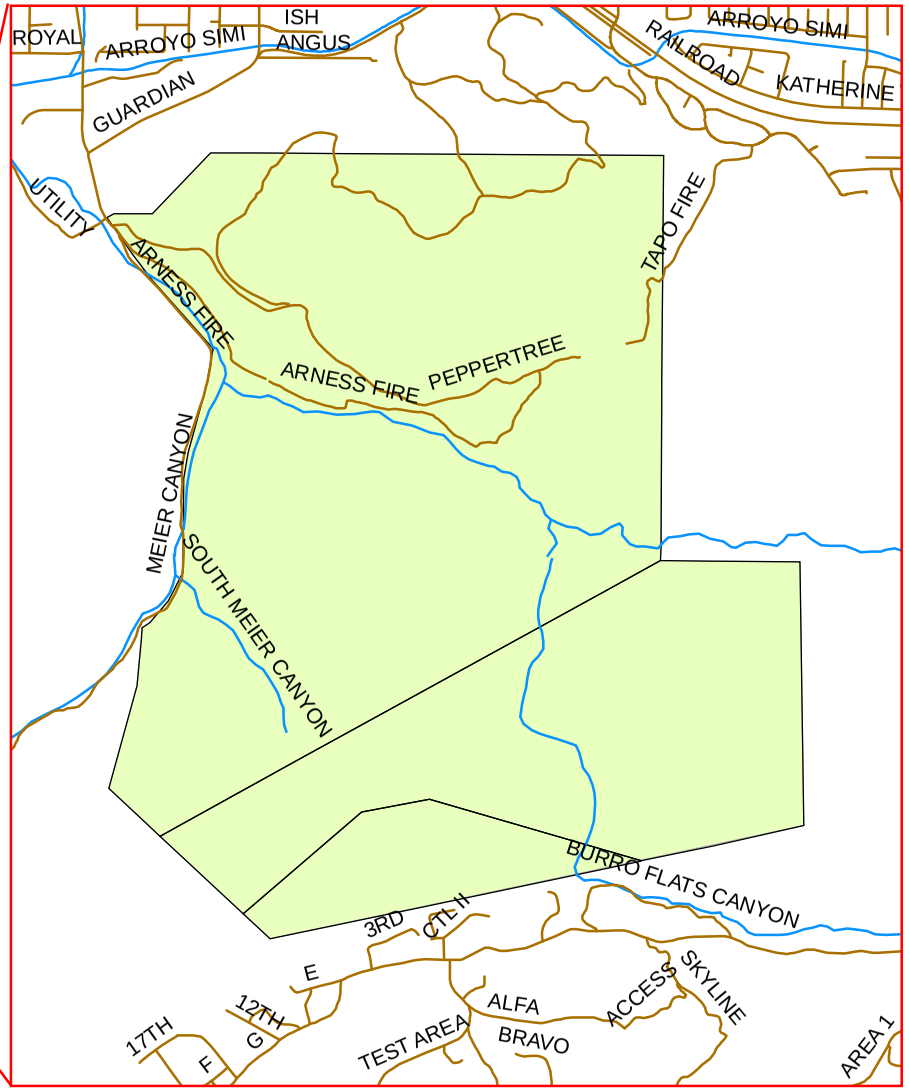

Purveyor Designation
CAL - 005

VENTURA COUNTY WATER PURVEYORS
ORGANIZATION INFORMATION

Purveyor Name:	BROWNSTONE MUTUAL WATER COMPANY				
Address:	540 Sespe Avenue, #4				
City:	Fillmore	**Groundwater Basin:**	Fillmore Basin		
State:	CA	**Zip Code:**	93015	**Thomas Guide:**	455-F,G,H3&4
Phone No:	(805) 524-0445	**FAX No:**			
Wholesale District:	United (U-079)	**Water Agency:**	None	**Purveyor Number:**	157
Contact Person:	Richard Salberg	**Title:**	Secretary		
Locality:	Agricultural District - West of Sespe Creek and Grand Avenue, north of Old Telegraph Road and northwest of the City of Fillmore.	**Quad Sheet:**	Fillmore (61-45)		
Management Organization:	General Manager (an unpaid member - Board of Directors)				
Governing Body:	Board of Directors	**Purveyor Type:**	Mutual		
Established Under:	Legal description	**Staff:**	0	**Year Formed:**	1922
E-mail:	none	**Website:**	None		

SERVICE INFORMATION

Population Served:	Not provided	**Domestic Connections:**	14
Groundwater Source:	1 Well	**Agricultural Connections:**	12
Imported Source:	None	**M and I Connections:**	0
Surface/Reclaimed:	None	**Total Connections:**	26
Water Cost Notes:	Service by Cost-share. Last 3 year average 914 A/F.		
General Comments:	Contact address is c/o F. G. Bryce and Associates. Volume served in 1994 was 851.8 AF. NOTE: Well is offsite (not within boundaries of water company). Volume pumped in 2001=809.370 AF, 2002 - 1,067 A/F, 2003 - 839 A/F, 2004 - 835 A/F.		

WELL INFORMATION

State Well Number(s):	Owner's Well Name or Number(s):
4N/20W-26A02	Brownstone MWC #1

Brownstone Mutual Water Company

Ventura County Water Purveyor Map

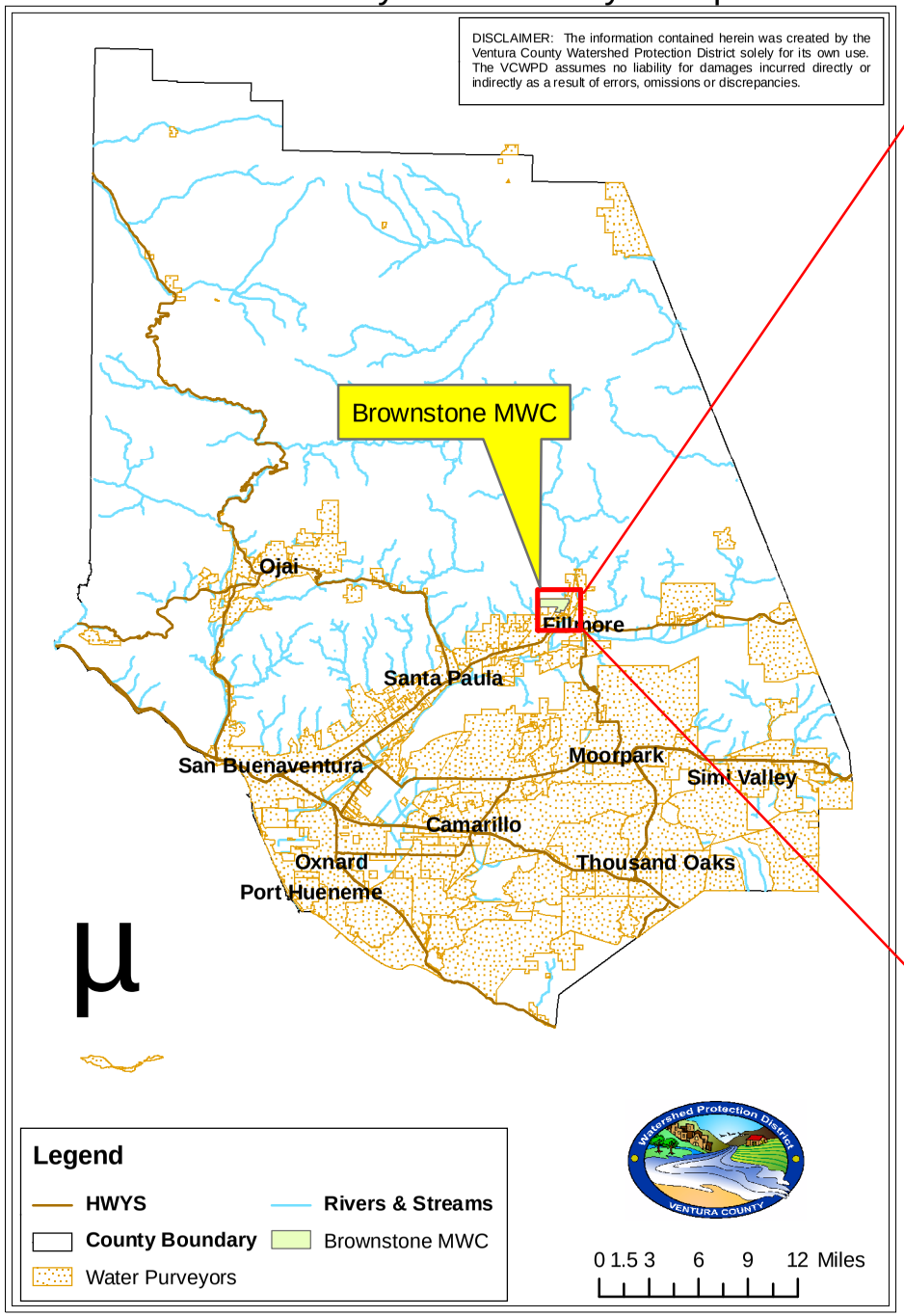

Detail of Selected Area

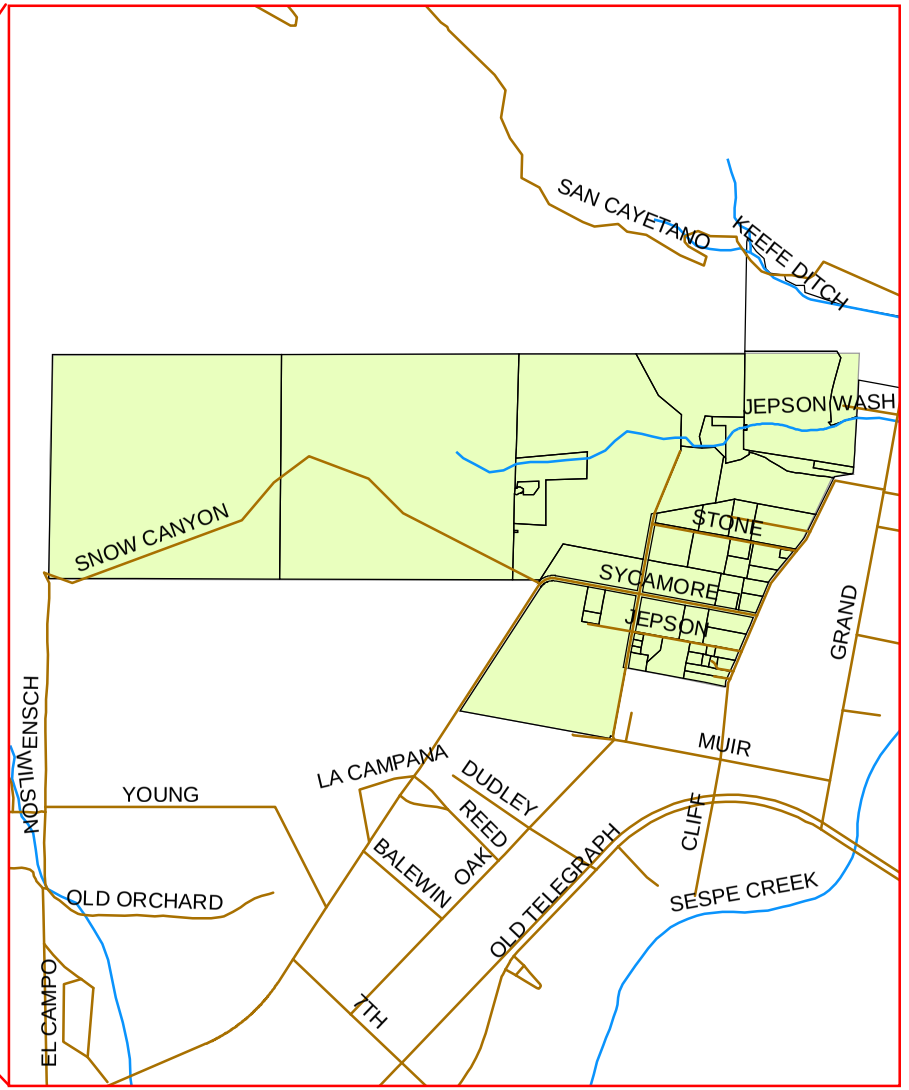

Purveyor Designation
U - 079

VENTURA COUNTY WATER PURVEYORS
ORGANIZATION INFORMATION

Purveyor Name:	BUTLER RANCH MUTUAL WATER COMPANY				
Address:	1313 Tierra Rejada Road				
City:	Simi Valley	**Groundwater Basin:**	None - E. of South Las Posas Basin		
State:	CA	**Zip Code:**	93065	**Thomas Guide:**	496-H,J1&2
Phone No:	(805) 583-4899	**FAX No:**			
Wholesale District:	Calleguas (CAL-179)	**Water Agency:**	None	**Purveyor Number:**	2
Contact Person:	Robert Butler (805)657-8662 (cell phone)	**Title:**	Manager		
Locality:	East Moorpark, S. of SPRR tracks and Arroyo Simi, and N. of Tierra Rejada Road, across river from Villa Arroyo MHP and Moorpark College.	**Quad Sheet:**	Simi (62-46)		
Management Organization:	Private ranch with plans for future development.				
Governing Body:	Owner	**Purveyor Type:**	Mutual		
Established Under:	Legal Description	**Staff:**	1	**Year Formed:**	1994
E-mail:	none	**Website:**	none		

SERVICE INFORMATION

Population Served:	2-10 (depends on season)	**Domestic Connections:**	0
Groundwater Source:	2 Wells active, 1 abandoned	**Agricultural Connections:**	1
Imported Source:	Calleguas (12" dia. turnout)	**M and I Connections:**	0
Surface/Reclaimed:	None	**Total Connections:**	1

Water Cost Notes: Costs not provided. Current water use is for stock or occassional crop purposes only. Well is for standby or backup use to 2,000 gpm rated pipeline connection from Calleguas MWD. Some abandoned wells also exist on property.

General Comments: Area is agricultural (40-acre size parcels). Alternate address: 14510 Virginia Colony Place, Moorpark, Ca. 93021. Future development plans include 14 domestic metered connections. Property is currently private with one domestic use and misc. ag uses. Alternate phone (805)657-8662 (cell phone)

WELL INFORMATION

State Well Number(s):	Owner's Well Name or Number(s):
2N/19W-02F01, 2N/19W-02F02, 2N/19W-03H01 (tenative State Well No. - ck.# pending final location)	Butler Ranch #1, Butler Ranch #2, Butler Ranch #3 (new well)

Butler Ranch Mutual Water Company

Ventura County Water Purveyor Map

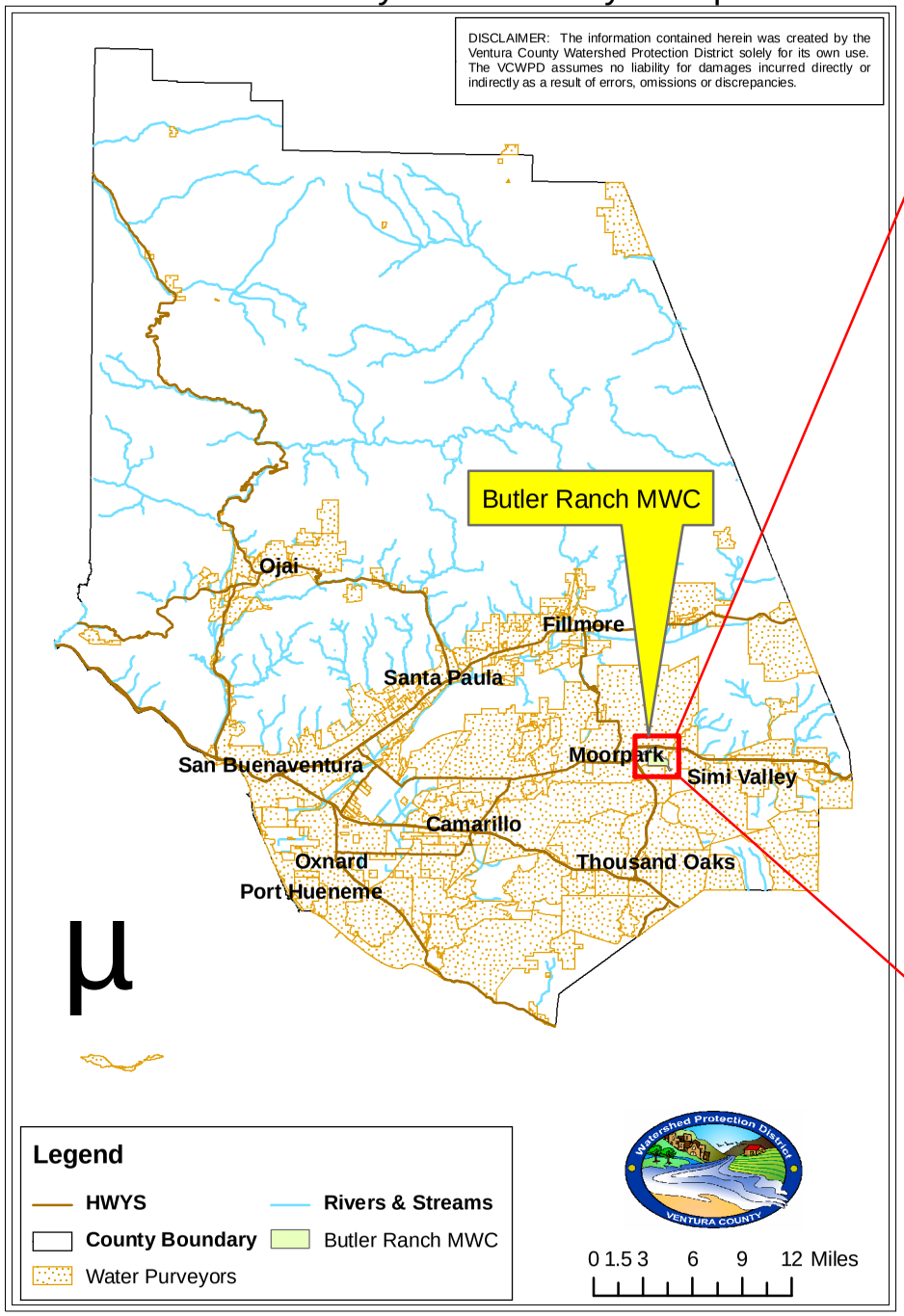

Detail of Selected Area

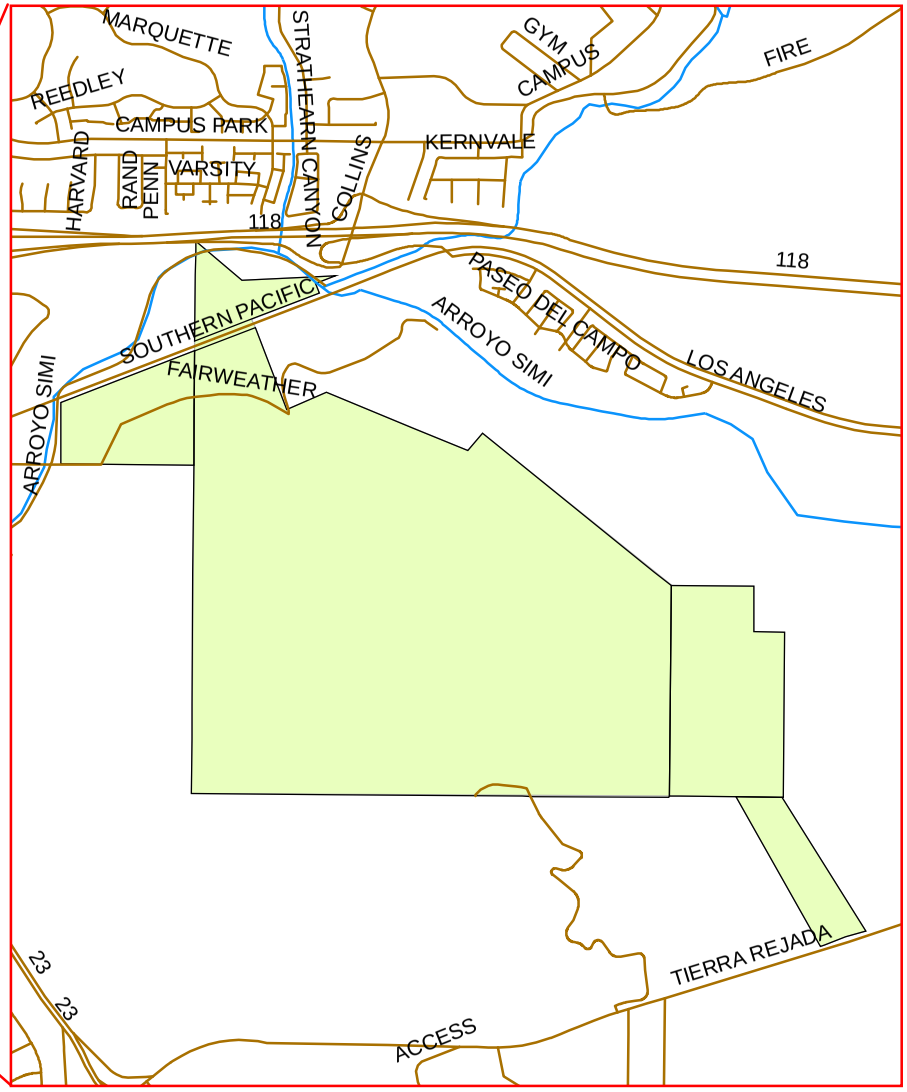

Purveyor Designation
CAL - 179

VENTURA COUNTY WATER PURVEYORS
ORGANIZATION INFORMATION

Purveyor Name:	C B SOUTH (COASTAL BERRY CO., L.L.C.) (former Hugo McGrath Assoc.)				
Address:	5701 W Gonzales Road				
City:	Oxnard	**Groundwater Basin:**	Oxnard Plain Pressure Basin		
State:	CA	**Zip Code:**	93036	**Thomas Guide:**	521-H,J2,3,4; 522-A2,3,4
Phone No:	(805) 985-1511	**FAX No:**	(831) 724-5537		
Wholesale District:	United (U-103)	**Water Agency:**	Fox Cyn. GMA	**Purveyor Number:**	205
Contact Person:	Ryan Harrison	**Title:**	Manager		
Locality:	N. & S. of Gonzales Rd., E. side of Harbor Blvd., S. of Santa Clara River, Oxnard area near coastline.	**Quad Sheet:**	Oxnard (63-43)		
Management Organization:	Farm management				
Governing Body:	Farm management	**Purveyor Type:**	Private		
Established Under:	Farm area	**Staff:**	1	**Year Formed:**	1997
E-mail:		**Website:**	0		

SERVICE INFORMATION

Population Served:	0	**Domestic Connections:**	2
Groundwater Source:	5 Wells	**Agricultural Connections:**	3
Imported Source:	None	**M and I Connections:**	0
Surface/Reclaimed:	None	**Total Connections:**	5

Water Cost Notes: No cost to customers. Original Hugo McGrath Assoc., was formed in 1870, but company changed names and was reorganized in 1997.

General Comments: This is a private farm-water supply company, subsidiary of Coastal Berry Co., LLC. with the main office at:480 W. Beach St., Watsonville, CA 95076-4555 (831)724-1366

WELL INFORMATION

State Well Number(s):	Owner's Well Name or Number(s):
2N/23W-36C04, 2N/23W-25H01, 2N/23W-25M01, 2N/23W-25Q01, 2N/23W-36A03	Domestic #4 (shop) - the old H. McGrath #5, Harbor #3, #6 (Beach), Domestic #5 (office), #1A (Gonzales).

C B South

Ventura County Water Purveyor Map

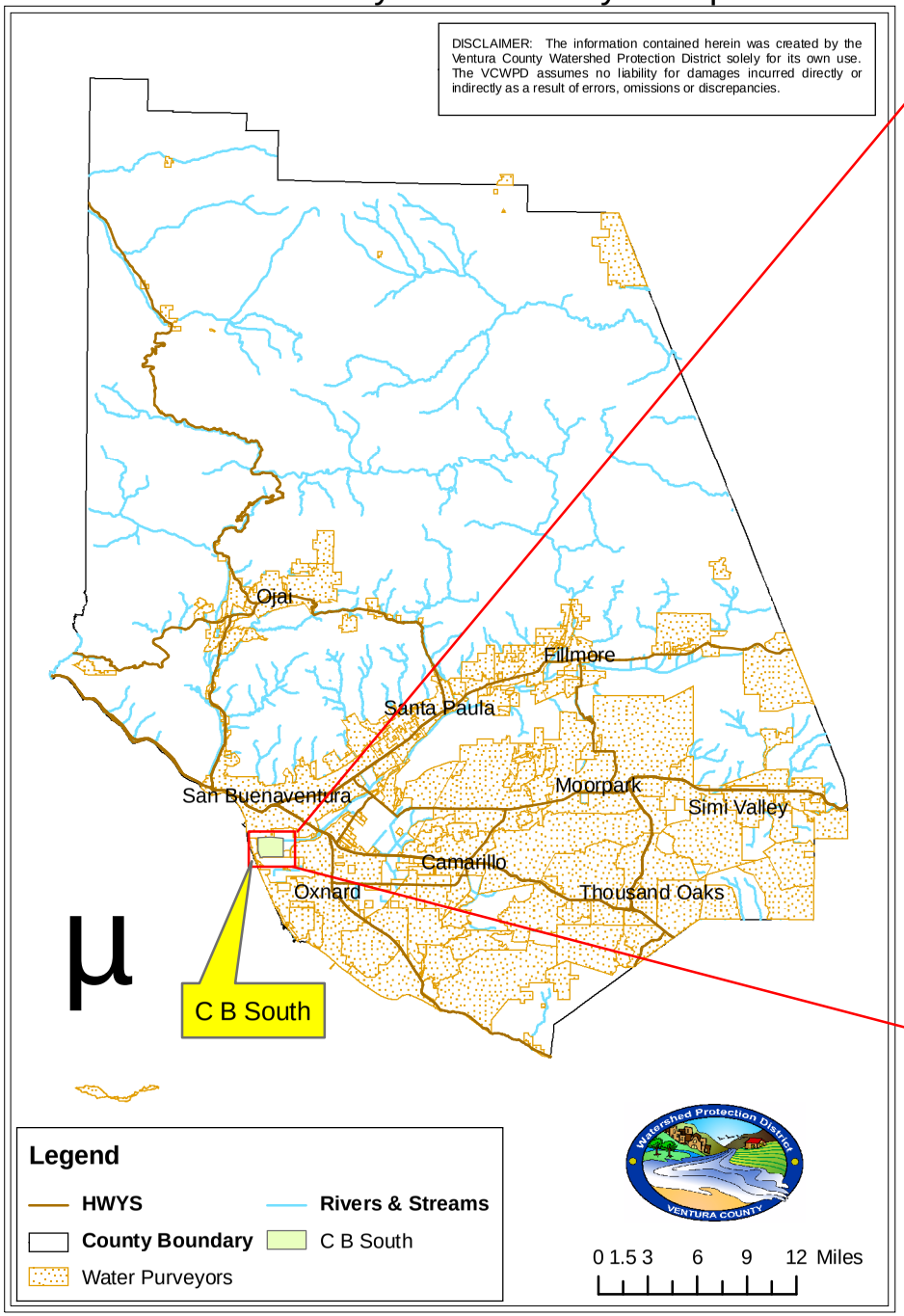

Detail of Selected Area



Purveyor Designation
U - 103

VENTURA COUNTY WATER PURVEYORS
ORGANIZATION INFORMATION

Purveyor Name:	CALIFORNIA AMERICAN WATER COMPANY - Village District				
Address:	2439 West Hillcrest Drive				
City:	Newbury Park	**Groundwater Basin:**	Conejo Valley Basin		
State:	CA	**Zip Code:**	91320-2202	**Thomas Guide:**	525-B-J5,6,7
Phone No:	(805) 498-1266	**FAX No:**	(805) 499-7394		
Wholesale District:	Calleguas (CAL-008)	**Water Agency:**	None	**Purveyor Number:**	15
Contact Person:	Dale Dean, 498-1266, ext. 22, John Patton, ext. 20 (cell phone 207-3625)	**Title:**	Operations Manager, Maintenance Services Specialist		
Locality:	T. O., (W. of Moorpark Road), Conejo Valley, Newbury Park and a portion of Las Posas Estates in the Camarillo Heights area. (see map)	**Quad Sheet:**	Thousand Oaks (63-46), Newbury Park (63-45)		
Management Organization:	President, So. Calif. Division Manager, Operations Manager and other staff.				
Governing Body:	Board of Directors	**Purveyor Type:**	PUC-Regulated		
Established Under:	PUC Regulation	**Staff:**	23	**Year Formed:**	1970
E-mail:	ddean@calamwater.com	**Website:**	www.calamwater.com		

SERVICE INFORMATION

Population Served:	88,742	**Domestic Connections:**	17925
Groundwater Source:	4 Wells (inactive)	**Agricultural Connections:**	0
Imported Source:	Calleguas MWD	**M and I Connections:**	1027
Surface/Reclaimed:	None	**Total Connections:**	18952

Water Cost Notes: Monthly service charge is added to all billing statements. M&I connections break down to 641 commercial, 173 industrial, and 213 other misc. systems. John Patton, Maint. Services Specialist (x20) 207-3625 (cell phone)

General Comments: All remaining wells are either capped or out-of-service (inactive) since Sept. 1987. All water is purchased wholesale from Calleguas MWD. Cal American now serves all water (except landscape) to the former White Stallion Ranch MWC in Hidden Valley (61 AF in year 2000.)

WELL INFORMATION

State Well Number(s):	Owner's Well Name or Number(s):
2N/21W-22E02 (capped), 1N/20W-11L02 (inactive), 1N/20W-11L03 (inactive), 2N/21W-15P01, (inactive)	CalAM #11 (capped), CalAM #2 (inactive), CalAM #3 (inactive), CalAM #28 (inactive)

California American Water Company - Village District

Ventura County Water Purveyor Map

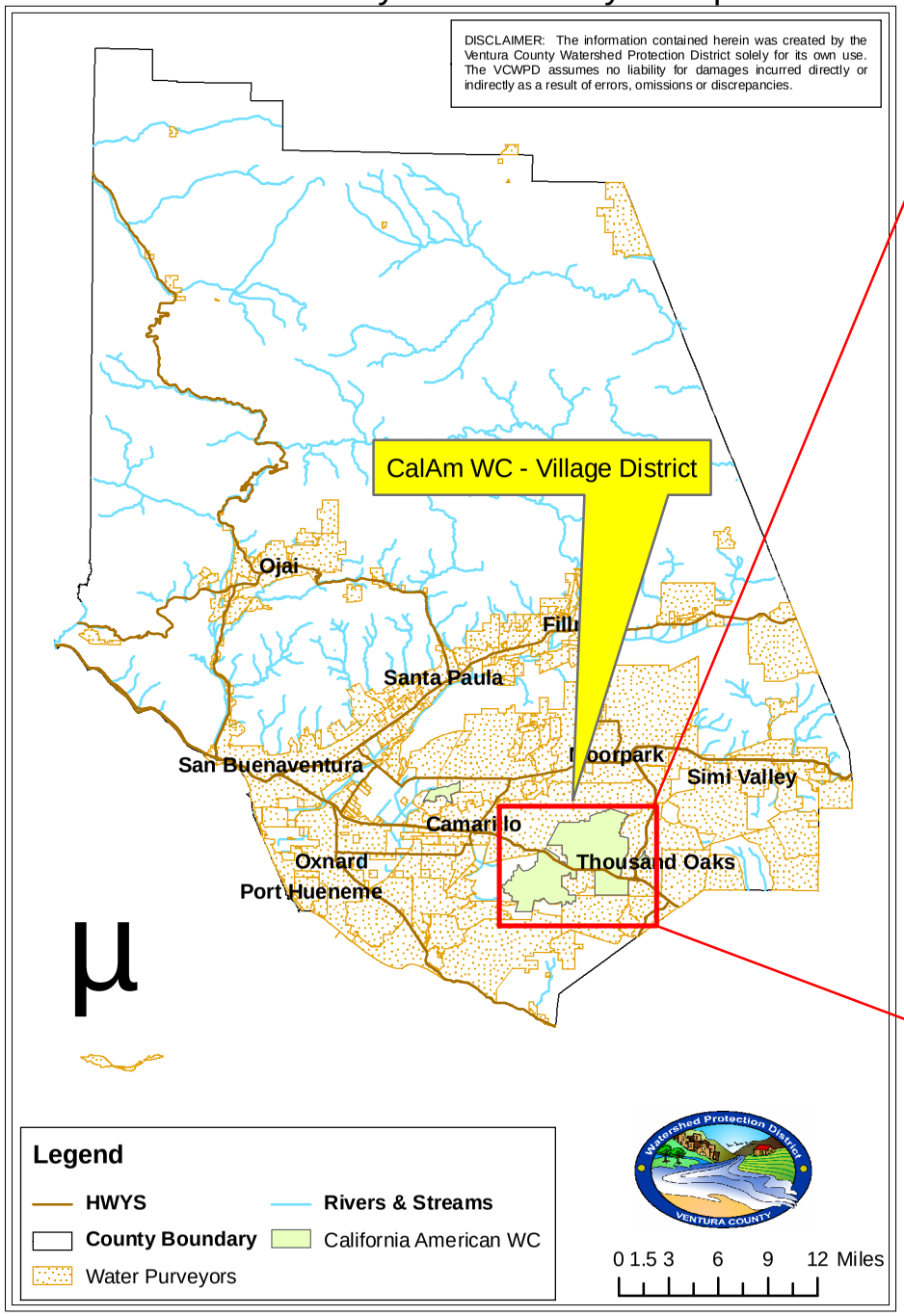

Detail of Selected Area

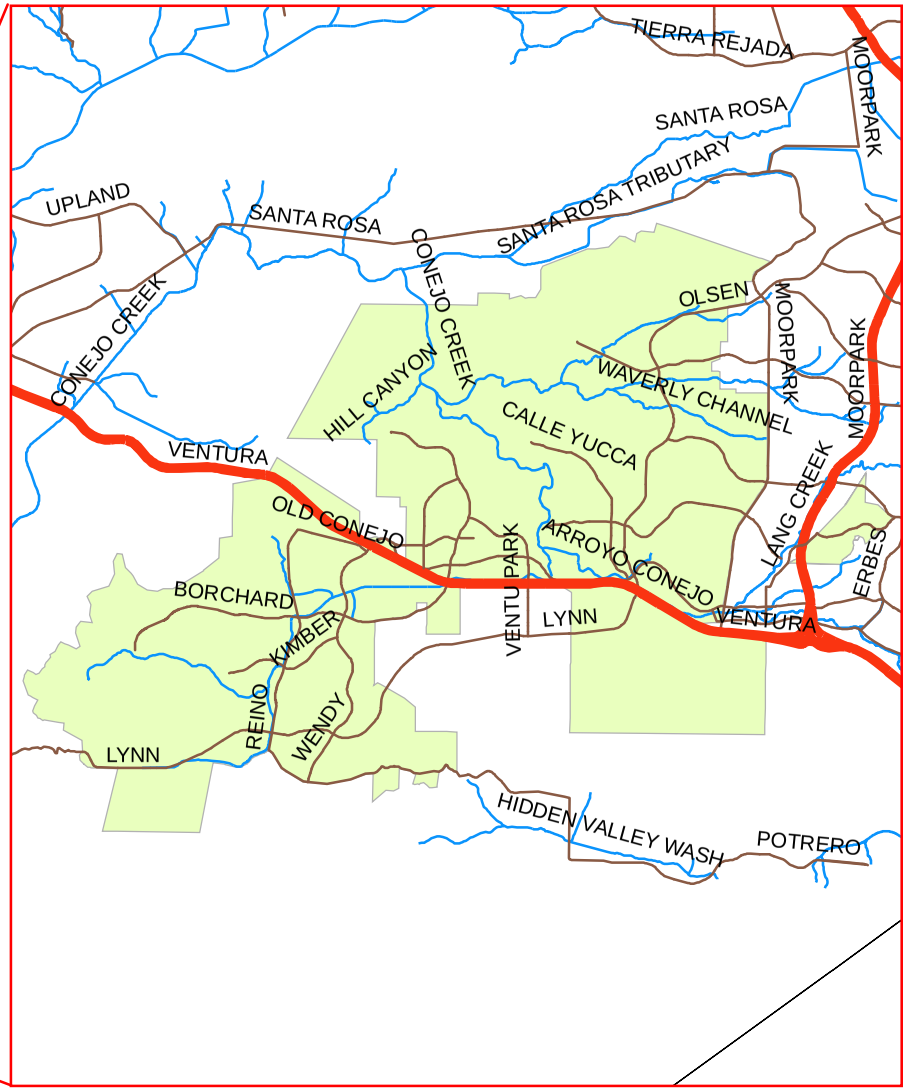

Purveyor Designation
CAL - 008

California American Water Company - Las Posas

Ventura County Water Purveyor Map

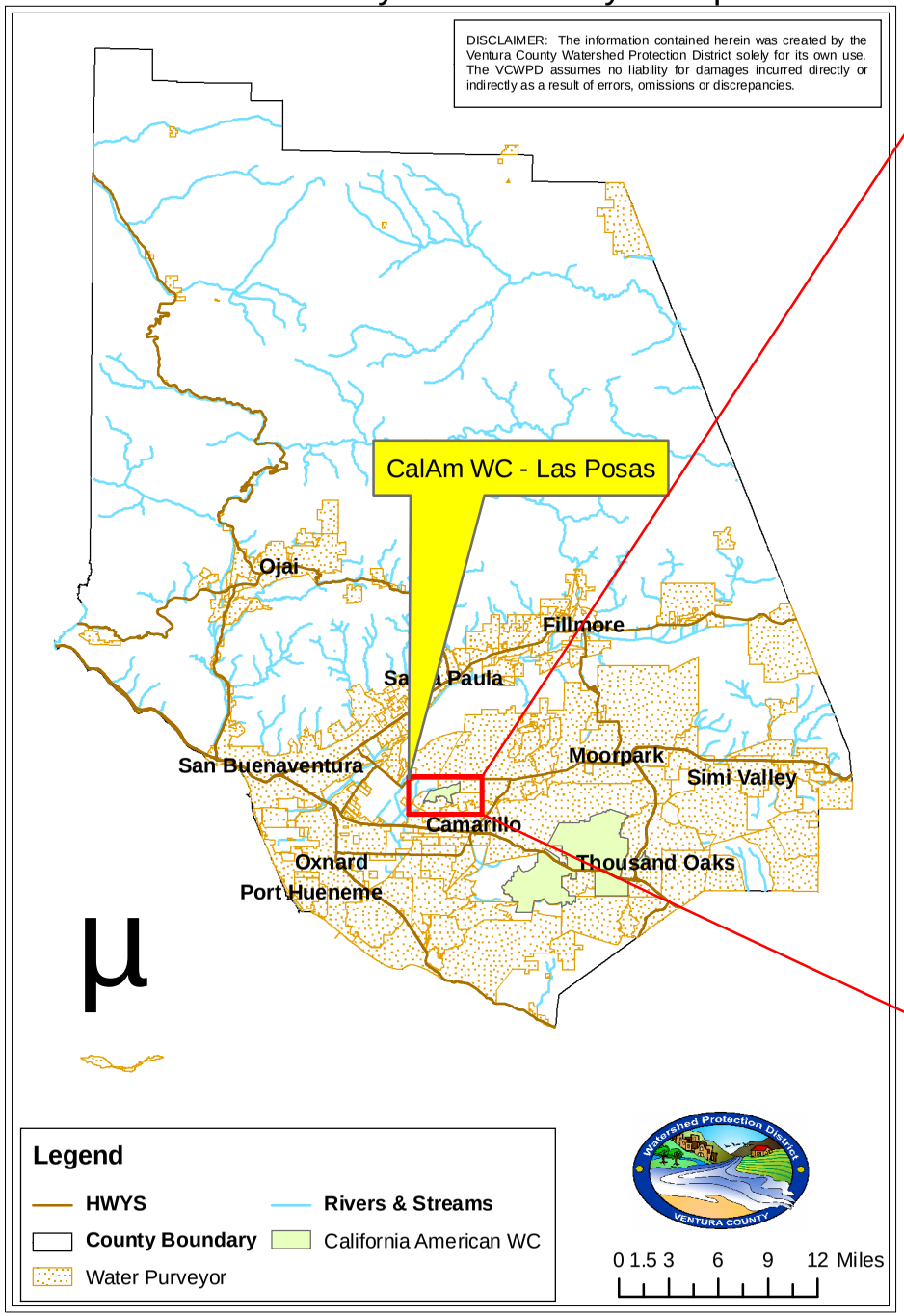

Detail of Selected Area

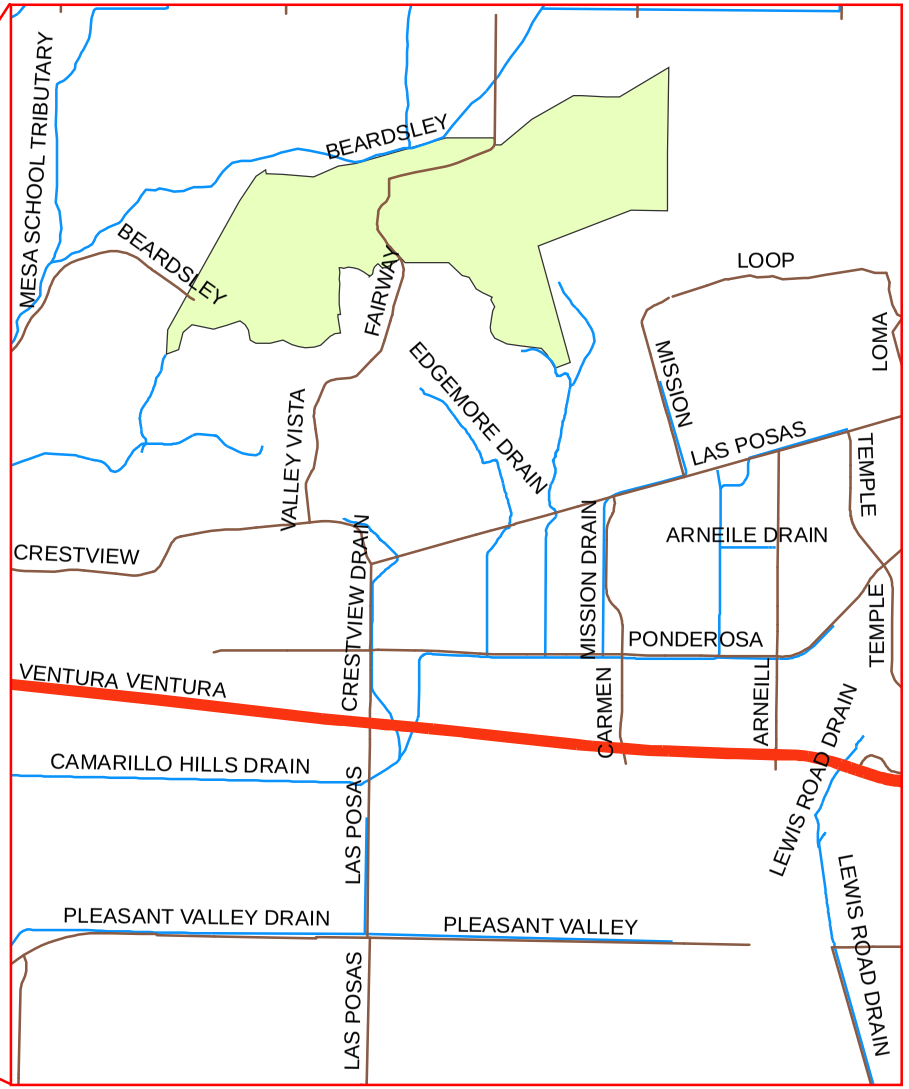

Purveyor Designation
CAL - 008

This Page

Intentionally

Left Blank

VENTURA COUNTY WATER PURVEYORS
ORGANIZATION INFORMATION

Purveyor Name:	CALIFORNIA WATER SERVICE COMPANY - Westlake District				
Address:	2524 Townsgate Road, Suite A				
City:	Thousand Oaks	**Groundwater Basin:**	Thousand Oaks Basin		
State:	CA	**Zip Code:**	913612633	**Thomas Guide:**	556-F,G,H,J4,5,6 and 557-B,C,D,E,F,G1-7
Phone No:	(805) 497-2757	**FAX No:**	(805) 494-8760		
Wholesale District:	Calleguas (CAL-007)	**Water Agency:**	None	**Purveyor Number:**	13
Contact Person:	Don Jensen	**Title:**	District Manager		
Locality:	S.E. region of T.O., includes Westlake Village and portions of County N. and S.E. of Lake Sherwood extending E. to County line.	**Quad Sheet:**	Thousand Oaks (63-46)		
Management Organization:	District Manager, Office Manager, Superintendent, 2 Office Clerks, Pump Operator, 3 Utility Workers.				
Governing Body:	Board of Directors	**Purveyor Type:**	PUC-Regulated		
Established Under:	PUC-Regulation	**Staff:**	9	**Year Formed:**	1966
E-mail:	djensen@calwater.com	**Website:**	calwater.com		

SERVICE INFORMATION

Population Served:	25,000	**Domestic Connections:**	7191
Groundwater Source:	None	**Agricultural Connections:**	
Imported Source:	Calleguas MWD	**M and I Connections:**	15
Surface/Reclaimed:	None	**Total Connections:**	7206
Water Cost Notes:	$2.006/100 CF plus a monthly service charge based on meter size for all connections.		
General Comments:	Approx. water deliveries during 2004 were 2,876.6 MG. All water is purchased from Calleguas MWC. Call for additional info or questions.		

WELL INFORMATION

State Well Number(s):	Owner's Well Name or Number(s):
N/A	N/A

California Water Service Company - Westlake District

Ventura County Water Purveyor Map

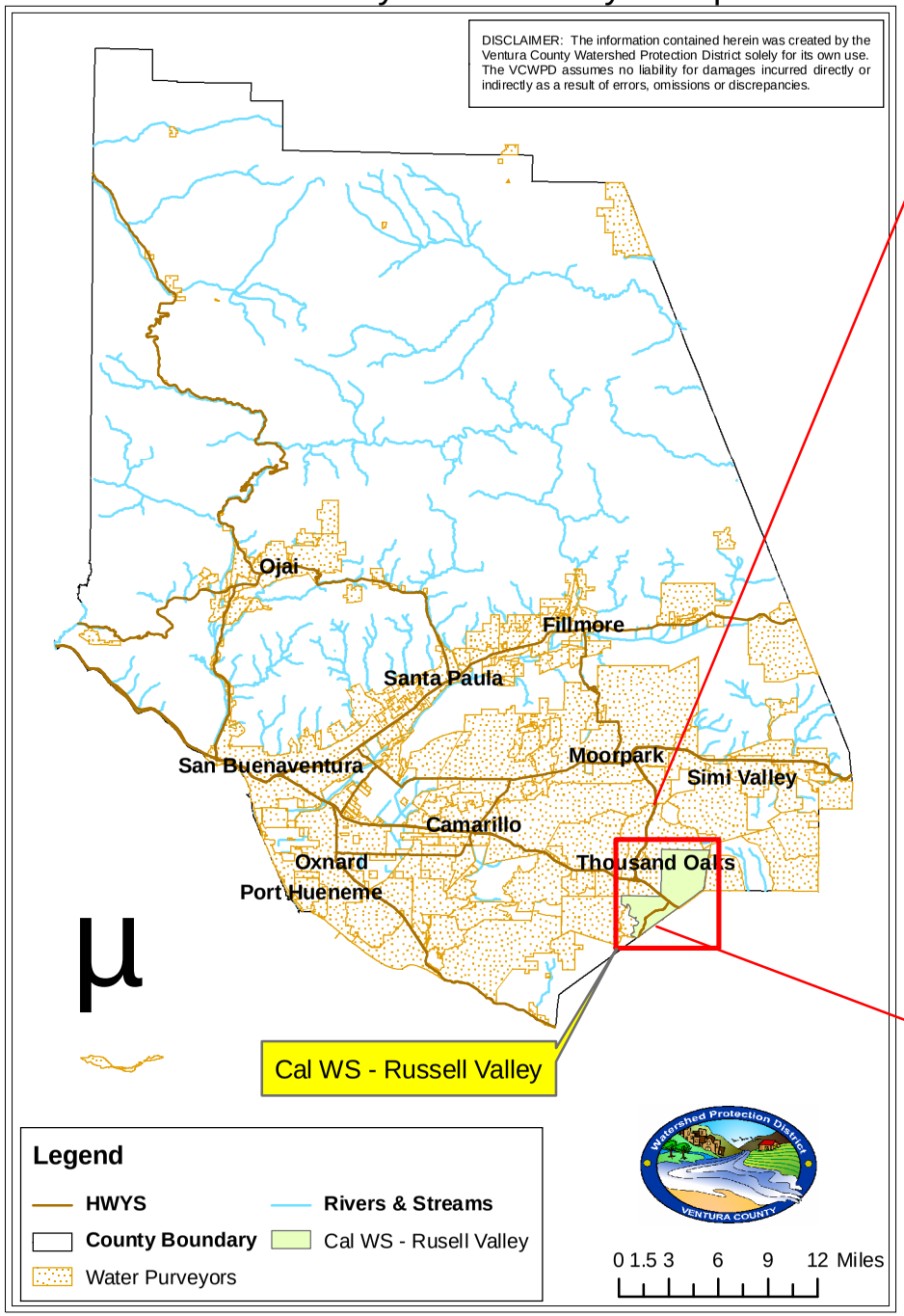

Detail of Selected Area

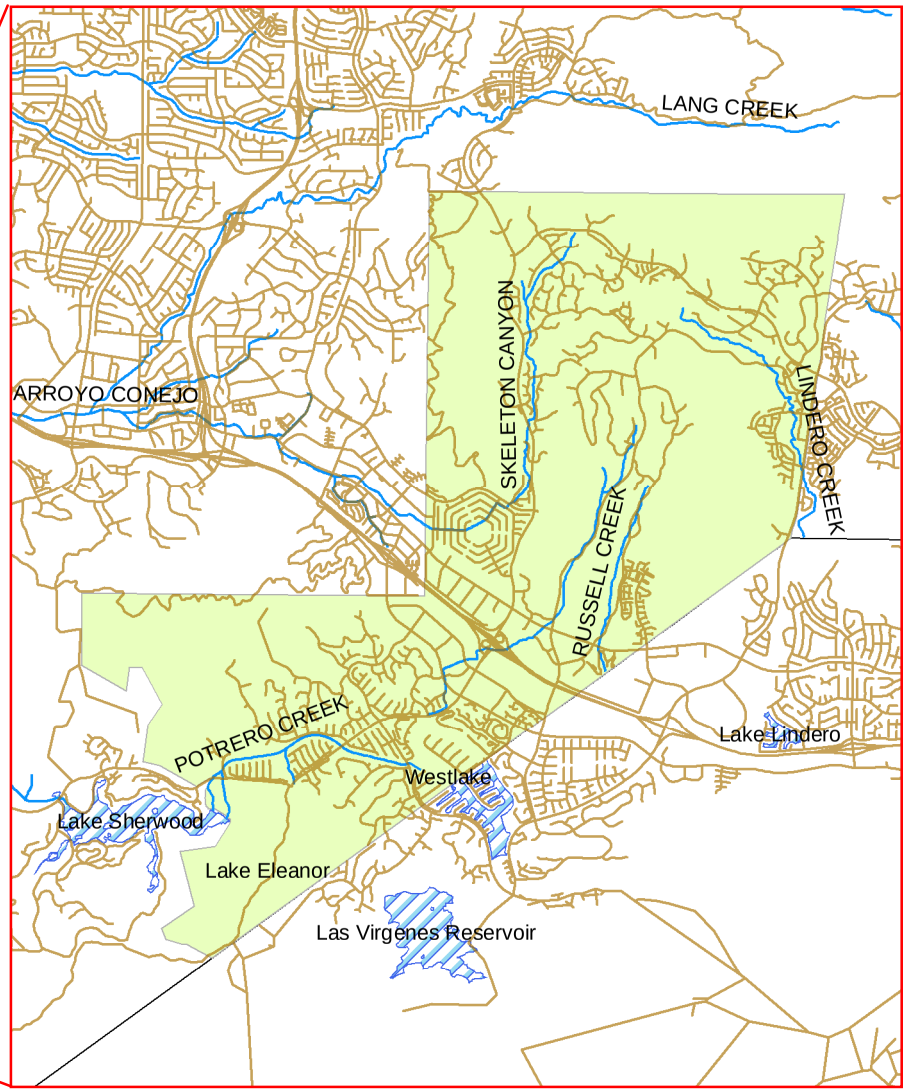

Purveyor Designation
CAL - 007

VENTURA COUNTY WATER PURVEYORS
ORGANIZATION INFORMATION

Purveyor Name:	CALLEGUAS MUNICIPAL WATER DISTRICT				
Address:	2100 Olsen Road				
City:	Thousand Oaks	**Groundwater Basin:**	(See District boundary map)		
State:	CA	**Zip Code:**	91360-6800	**Thomas Guide:**	(see location map)
Phone No:	(805) 526-9323	**FAX No:**	(805) 526-3675		
Wholesale District:	Calleguas (CAL-009)	**Water Agency:**	Fox Cyn. GMA	**Purveyor Number:**	17
Contact Person:	Donald R. Kendall, PhD. Eric Bergh	**Title:**	General Manager Planning Administrator		
Locality:	Ventura County south of Santa Clara River. Wholesaler of imported water in the East County and eastern city areas.	**Quad Sheet:**	Camarillo, Oxnard, Thousand Oaks, Moorpark, etc.		
Management Organization:	Engr.-Manager; Oper. & Maint. Super.; Supervisors for Systems, Instrumentation and Operations; Administrative and Technical Support.				
Governing Body:	Board of Directors	**Purveyor Type:**	Special District		
Established Under:	Legal description	**Staff:**	59	**Year Formed:**	1953
E-mail:	Dkendall@Calleguas.com	**Website:**	www.calleguas.com		

SERVICE INFORMATION

Population Served:	approx. 600,000	**Domestic Connections:**	1
Groundwater Source:	None	**Agricultural Connections:**	0
Imported Source:	Metropolitan Water District of S.C.	**M and I Connections:**	91
Surface/Reclaimed:	State Water Project	**Total Connections:**	92
Water Cost Notes:	No exact costs provided. Water purchased wholesale from Metropolitan Wtr. Dist. of So. Calif. (MWD), and sold to retailers for transfer to end users. If total population of retailers is included, Calleguas serves 600,000 people.		
General Comments:	Annual imports to Ven. Co. average approx. 120,000 AFY. Calleguas is a member agency of MWD. Demand expected to increase 10-20% by year 2010. 1995 demand was approx. 94,000 AF. Year 2004 demand was approx. 125,000 AF. Water banking thru injection-extraction wells is planned to cover it.		

WELL INFORMATION

State Well Number(s):	Owner's Well Name or Number(s):
2N/20W-01B01, 2N/20W-01B02, 2N/20W-01B03 2N/20W-01C02, 2N/20W-01E02, 2N/20W-01F01 3N/19W-28N03, 3N/19W-31C01, 3N/19W-31C02 3N/19W-31D02, 3N/19W-31D03, 3N/19W-31D04 3N/19W-31D05, 3N/19W-31D06, 3N/19W-31E02 3N/19W-31E03, 3N/19W-31M03, 3N/19W-31M04 3N/19W-31N01, 3N/19W-31N02	ASR - 2, ASR - 3, ASR - 4, ASR -18, ASR -17, ASR-1, Fairview ASR, ASR - 7b, ASR - 8, ASR - 10, ASR -15, ASR - 9, ASR -16, ASR - 6b, ASR - 14b, ASR -11, ASR - 5, ASR -12, 6811 Grimes Cyn Rd, ASR -13

Callegus Municipal Water District

Ventura County Water Purveyor Map

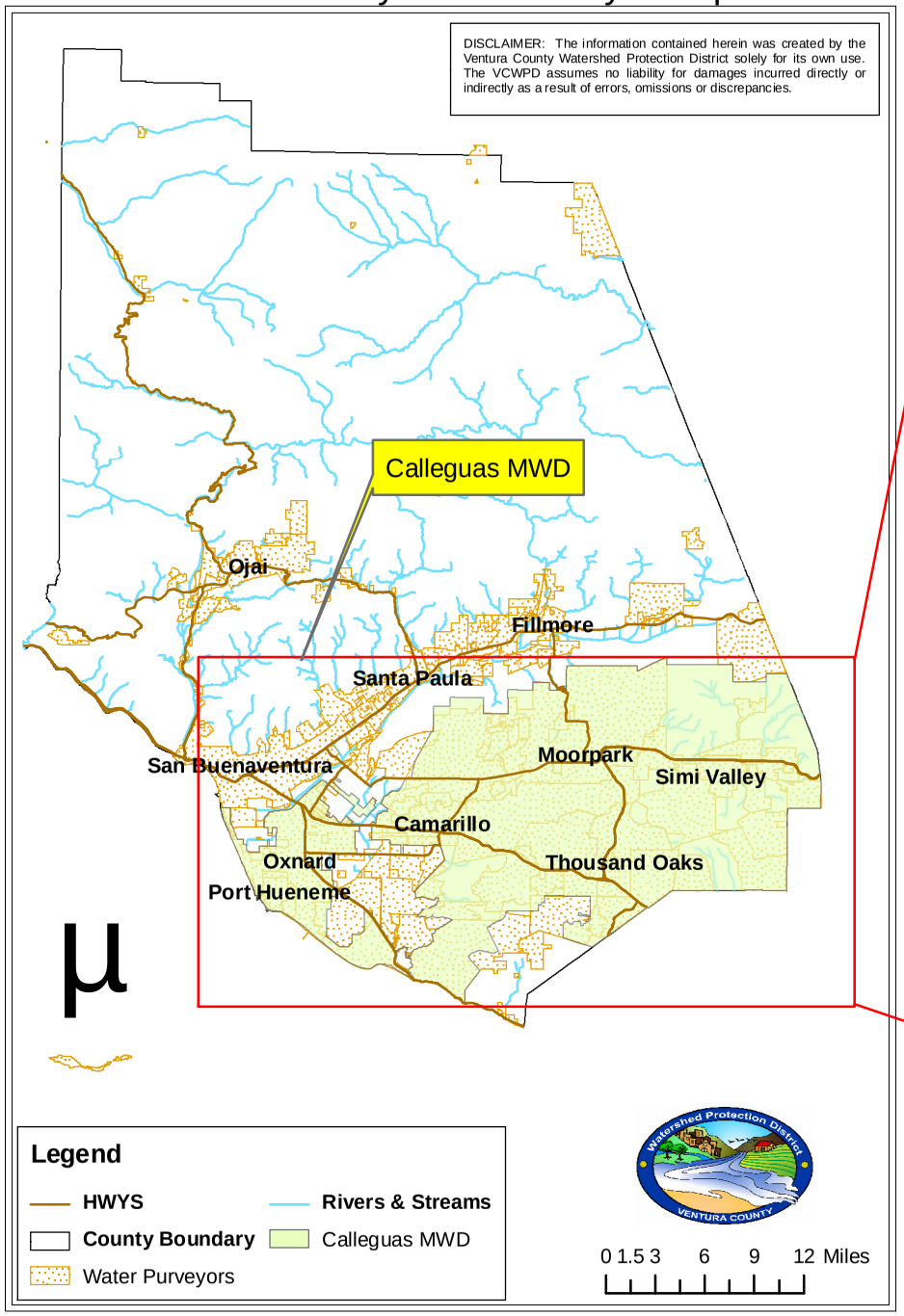

Detail of Selected Area

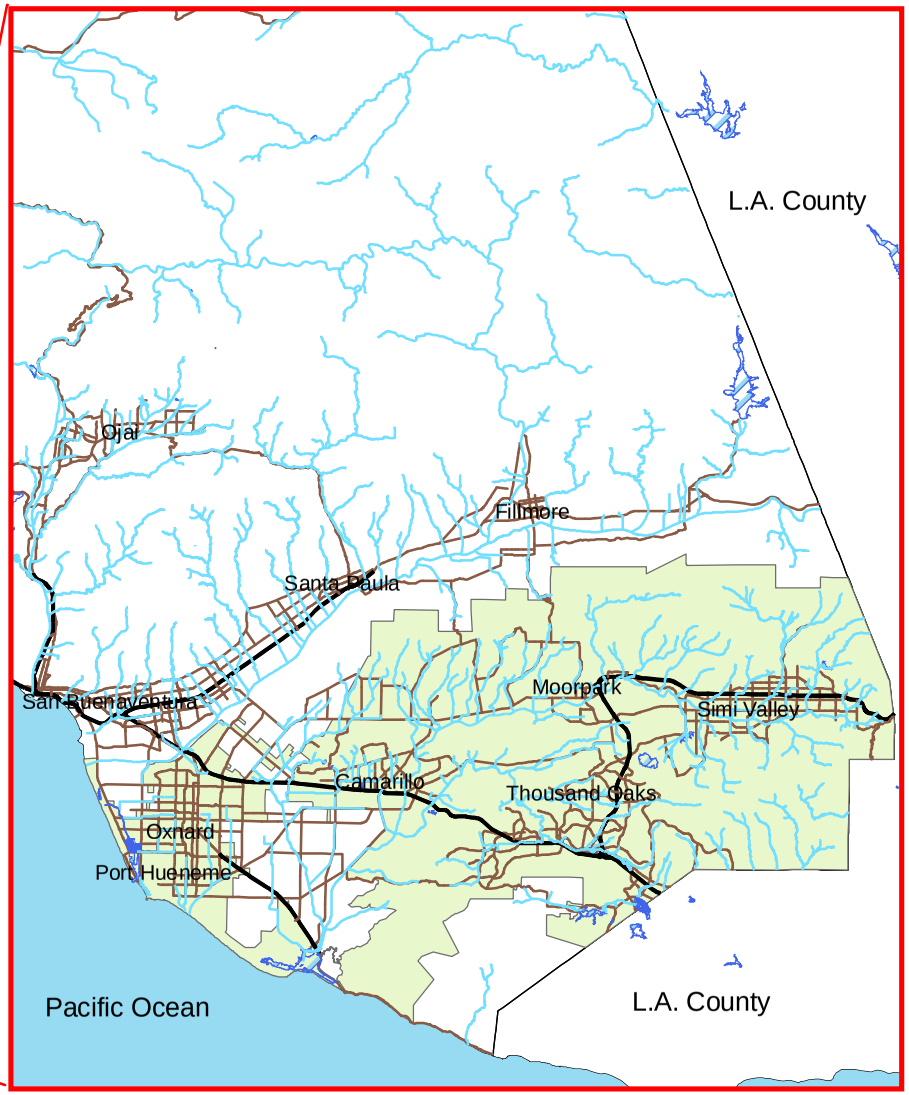

Legend
- Roads
- Rivers & Streams
- Ventura Lakes
- Calleguas MWD

0 1.5 3 6 9 12 Miles

Purveyor Designation
CAL - 009

VENTURA COUNTY WATER PURVEYORS
ORGANIZATION INFORMATION

Purveyor Name:	CAMARILLO UTILITY ENTERPRISE				
Address:	P. O. Box 250				
City:	Moorpark	**Groundwater Basin:**	Pleasant Valley Basin		
State:	CA	**Zip Code:**	93020	**Thomas Guide:**	523-J4,5 and 524-A4,5
Phone No:	(805) 584-4829	**FAX No:**	(805) 388-4366		
Wholesale District:	United (U-080)	**Water Agency:**	Fox Cyn. GMA	**Purveyor Number:**	159
Contact Person:	Anne Dana (805)584-4835 Reddy Pakala	**Title:**	System Manager Water/Wastewater Manager		
Locality:	S.E. corner of County owned Camarillo Airport property. (765 acres total service area)	**Quad Sheet:**	Camarillo (63-44)		
Management Organization:	Ventura County Water & Sanitation Services Division is under contract to airport property owners Advisory Committee.				
Governing Body:	County Board of Supervisors	**Purveyor Type:**	Public - County Facility		
Established Under:	Legal description	**Staff:**	2	**Year Formed:**	1976
E-mail:	anne.dana@mail.co.ventura.ca.us	**Website:**	www.ventura.org\vcpwa\wre\wss\main.		

SERVICE INFORMATION

Population Served:	1,000	**Domestic Connections:**	78
Groundwater Source:	2 Wells	**Agricultural Connections:**	0
Imported Source:	None	**M and I Connections:**	0
Surface/Reclaimed:	None	**Total Connections:**	78

Water Cost Notes: $50.00/mo. flat rate; temporary use only. Average water costs = $0.022 to $0.038/AF for metered users. This is a non-profit system (wtr. & sewers) started 1996 when Ven. Co. Water & San. Services Division took over from VRSD.

General Comments: 2001 volume served = 140+ AF. This amount is not expected to change by year 2010. Former Oxnard Air Force Base. All sewage is pumped to City of Camarillo Sanitary District for treatment and disposal.

WELL INFORMATION

State Well Number(s):	Owner's Well Name or Number(s):
2N/21W-33R01(destroyed), 2N/21W-34L02, 2N/21W-33R02	Camarillo Airport #1(destroyed), Camarillo Airport #2, Camarillo Airport #3

Camarillo Utility Enterprise

Ventura County Water Purveyor Map

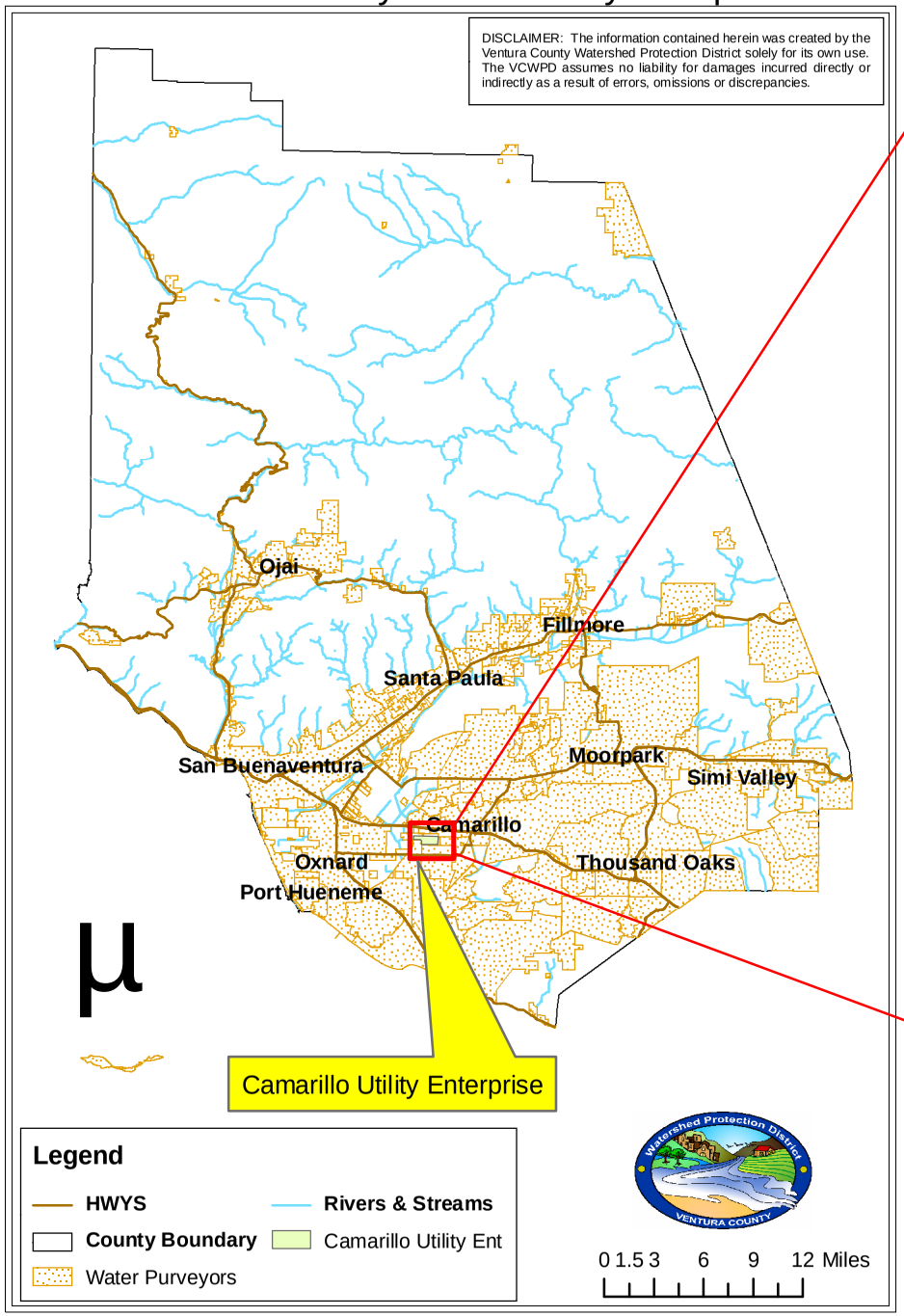

Detail of Selected Area

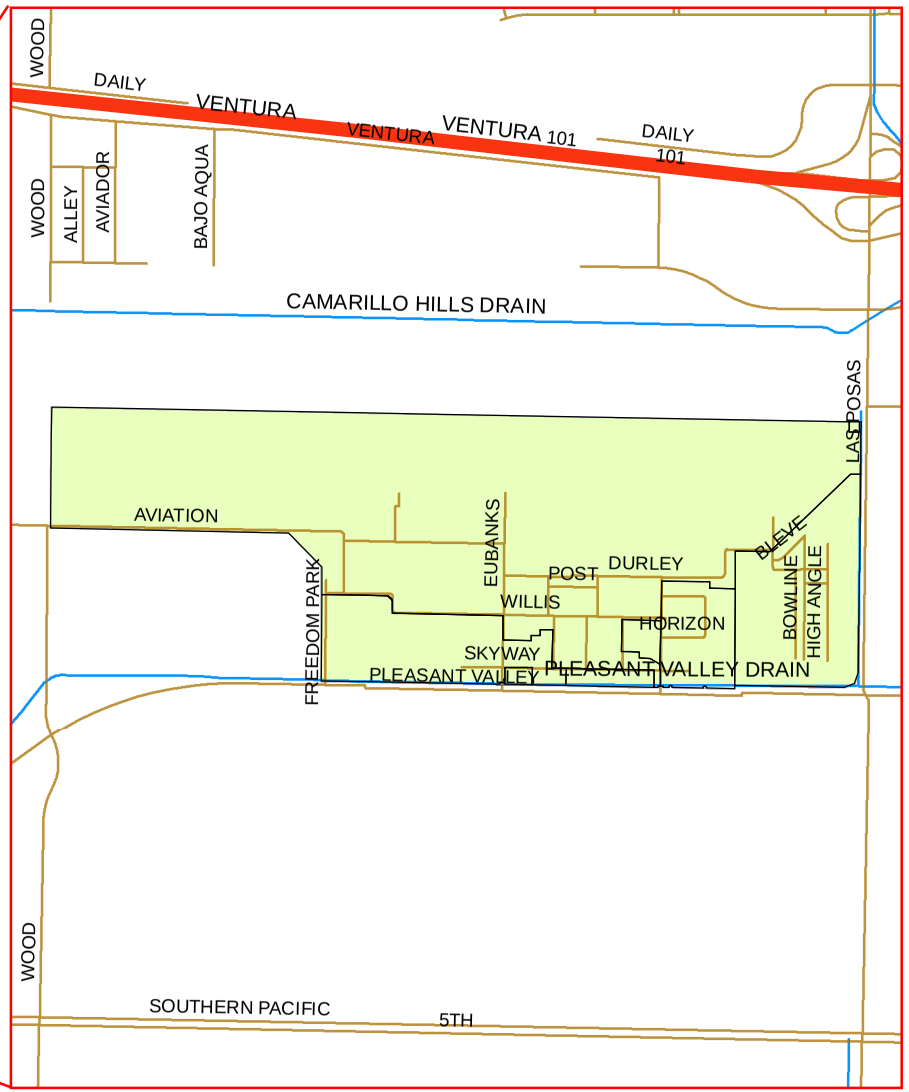

Legend
- Roads
- Rivers & Streams
- Camarillo Utility Ent
- Parcels

0 375 750 1,500 2,250 3,000 Feet

Purveyor Designation
U - 080

VENTURA COUNTY WATER PURVEYORS
ORGANIZATION INFORMATION

Purveyor Name:	CAMP SCHEIDECK LODGE				
Address:	Star Route 1, Box 160				
City:	Maricopa	**Groundwater Basin:**	Cuyama Valley Basin		
State:	CA	**Zip Code:**	93252	**Thomas Guide:**	366-L2
Phone No:	(805) 649-9738	**FAX No:**			
Wholesale District:	None (W-154)	**Water Agency:**	None	**Purveyor Number:**	307
Contact Person:	Ozzie Osborn, J.R. or Rose Putzier George and Linda Wallace	**Title:**	Owner, Lodge Managers		
Locality:	Camp Scheideck; South of Lockwood Ozena Road & Cuyama River; E. of Hwy. 33 - Lockwood Ozena Road intersection; North half Ventura County.	**Quad Sheet:**	Reyes Peak (59-42)		
Management Organization:	Corporate Officers				
Governing Body:	Corporate Officers	**Purveyor Type:**	Private		
Established Under:	Camp Scheideck	**Staff:**	2	**Year Formed:**	1925
E-mail:	none	**Website:**	none		

SERVICE INFORMATION

Population Served:	20 (permanent residents)	**Domestic Connections:**	45
Groundwater Source:	3 Wells	**Agricultural Connections:**	0
Imported Source:	None	**M and I Connections:**	0
Surface/Reclaimed:	None	**Total Connections:**	45

Water Cost Notes: No Charge For Water to Camp residents. Water billing is once annually, approx. $175/yr. Total demand is not expected to change by year 2010. These are vacation cabins for the most part, with higher seasonal population during parts of year. 90 to 100 weekend users. No phones on site.

General Comments: No meters; no information on volumes served; Estimate 90-100 population served total, no estimate of seasonal population which is higher. Ozzie Osborn (805) 647-3174 (Santa Paula) is property owner. Managers in on Tuesday and at the lodge Friday through Monday.

WELL INFORMATION

State Well Number(s):	Owner's Well Name or Number(s):
7N/23W-22P01, 7N/23W-22P02, 7N/23W-22N02	Schiedeck #1, Schiedeck #2, Schiedeck #3

Camp Scheideck Lodge

Ventura County Water Purveyor Map

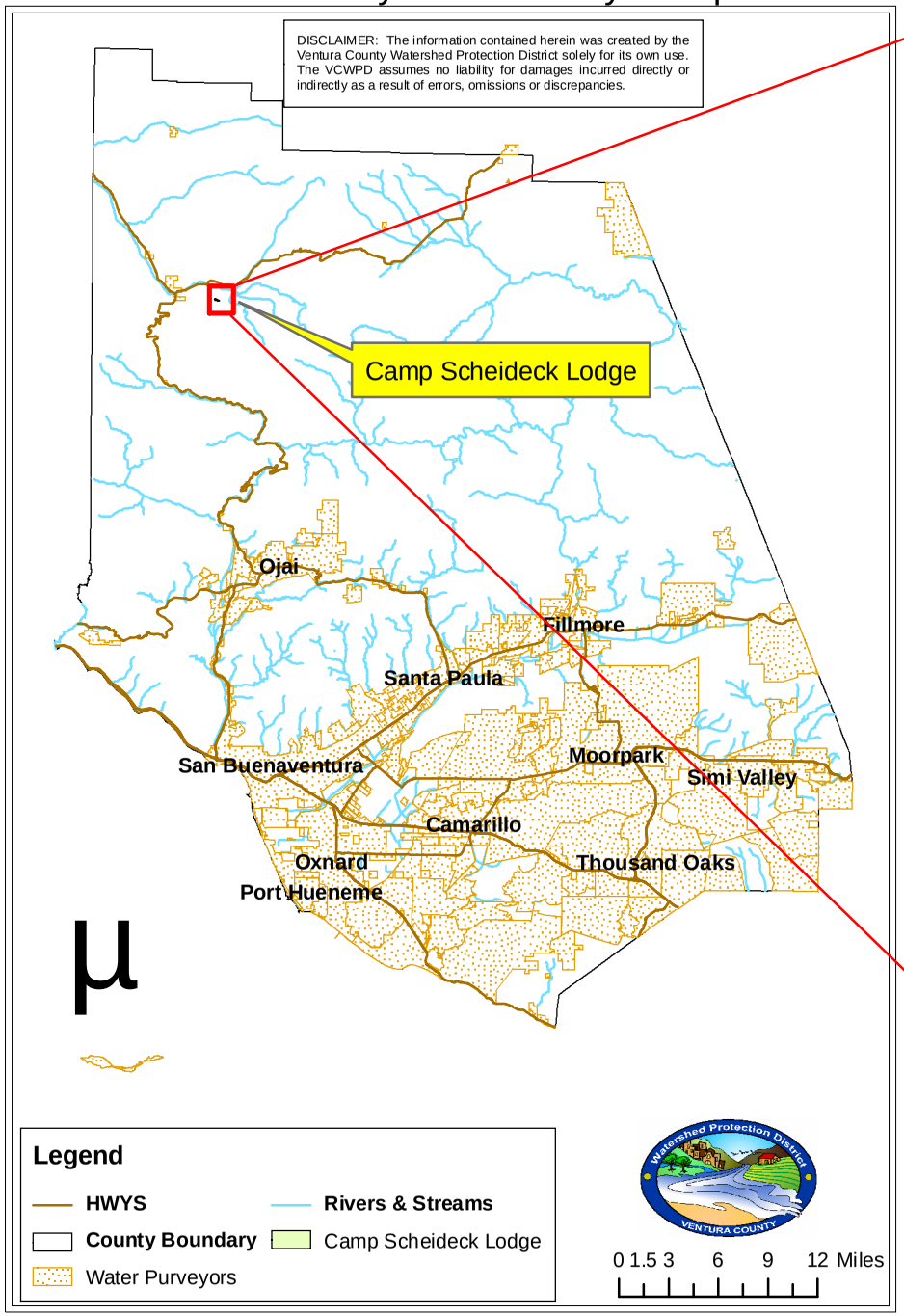

Detail of Selected Area

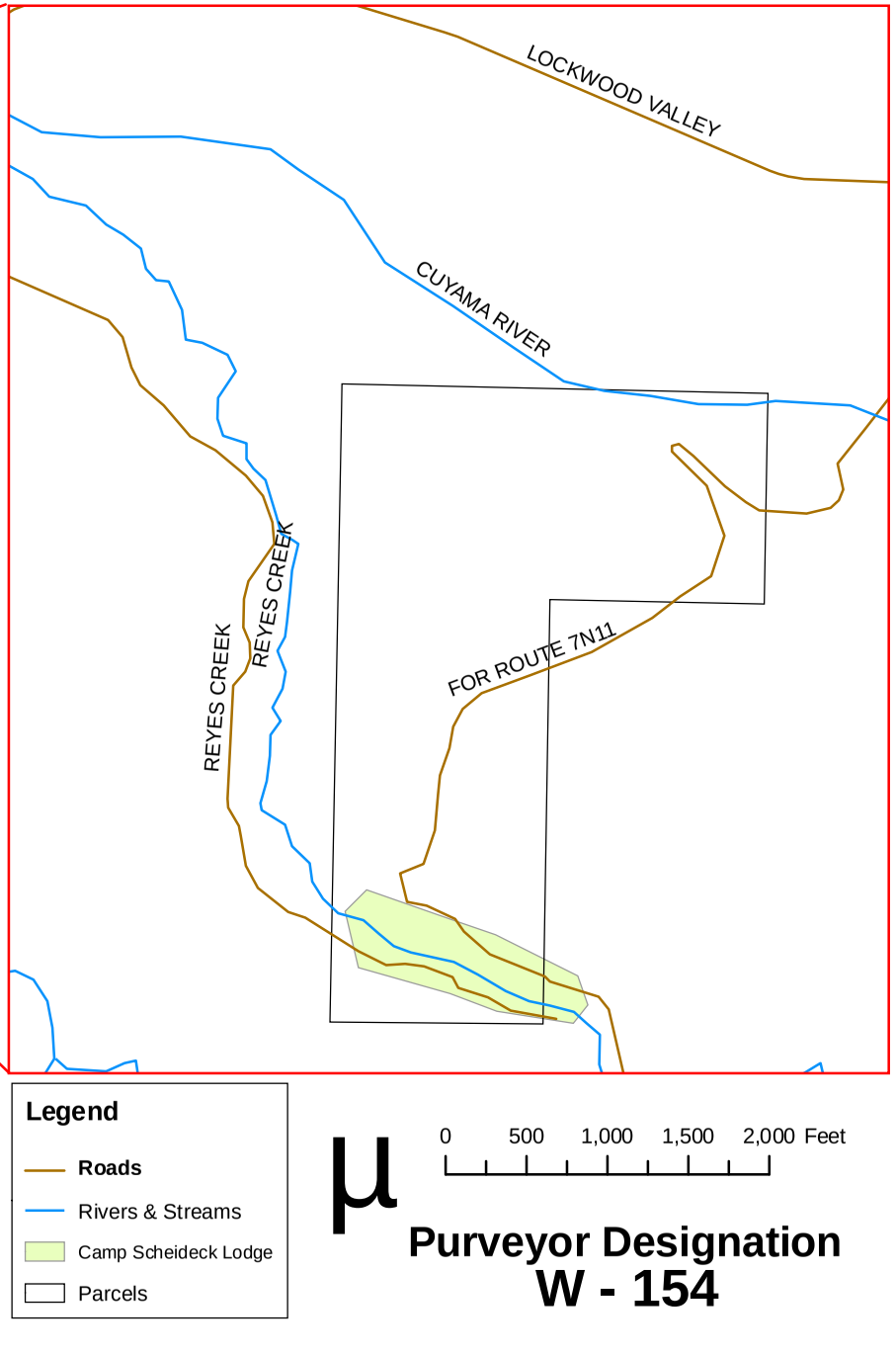

Purveyor Designation
W - 154

VENTURA COUNTY WATER PURVEYORS
ORGANIZATION INFORMATION

Purveyor Name:	CAMP THREE FALLS - Ventura County Council, BOY SCOUTS OF AMERICA				
Address:	509 E Daily Drive				
City:	Camarillo	**Groundwater Basin:**	Lockwood Valley Basin		
State:	CA	**Zip Code:**	93010-5820	**Thomas Guide:**	366-L1
Phone No:	(805) 482-8938	**FAX No:**	(805) 484-9172		
Wholesale District:	None (W-155)	**Water Agency:**	None	**Purveyor Number:**	309
Contact Person:	William Osgood Terry Richardson	**Title:**	District Directors		
Locality:	W. end of Boy Scout Road, N. end of Lockwood Valley, North Half of Ventura County.	**Quad Sheet:**	San Guillermo (59-43)		
Management Organization:	Gary Lee - Camp Ranger; and Council Staff (e-mail - thelees@frazmtn.com)				
Governing Body:	Volunteer Executive Board	**Purveyor Type:**	Private-Non Profit		
Established Under:	Legal description	**Staff:**	1	**Year Formed:**	1934
E-mail:	trichard@BSAmail.org	**Website:**	www.vccbsa.org		

SERVICE INFORMATION

Population Served:	180/week summer, 150/weekend	**Domestic Connections:**	14
Groundwater Source:	2 Wells	**Agricultural Connections:**	0
Imported Source:	None	**M and I Connections:**	0
Surface/Reclaimed:	Spring (N. Fork Lockwood Creek)	**Total Connections:**	14
Water Cost Notes:	No charge for water to temporary camp users. Year 2001 water use was ~1.3AF. One full-time caretaker lives next to camp in a private residence that is not a part of this system.		
General Comments:	Water is used for camp consumption only (mostly summer and weekend use) and is not metered. Estimate 2-250 campers served annually. No water-use volumes recorded. Camp is open June 15 to Sept. 1 and then only on weekends. Wells pump to a 10,000gal storage tank; a 5,000gal storage tank+a 1,000gal pressure tank:16,000 total capacity.		

WELL INFORMATION

State Well Number(s):	Owner's Well Name or Number(s):
8N/21W-30R01, 8N/21W-30R02	Old Well, and New Well - Well #2 (old well) backup for emergency use only. Well #1(main well) pumps ~40 gpm.

Camp Three Falls - Boy Scouts of America

Ventura County Water Purveyor Map

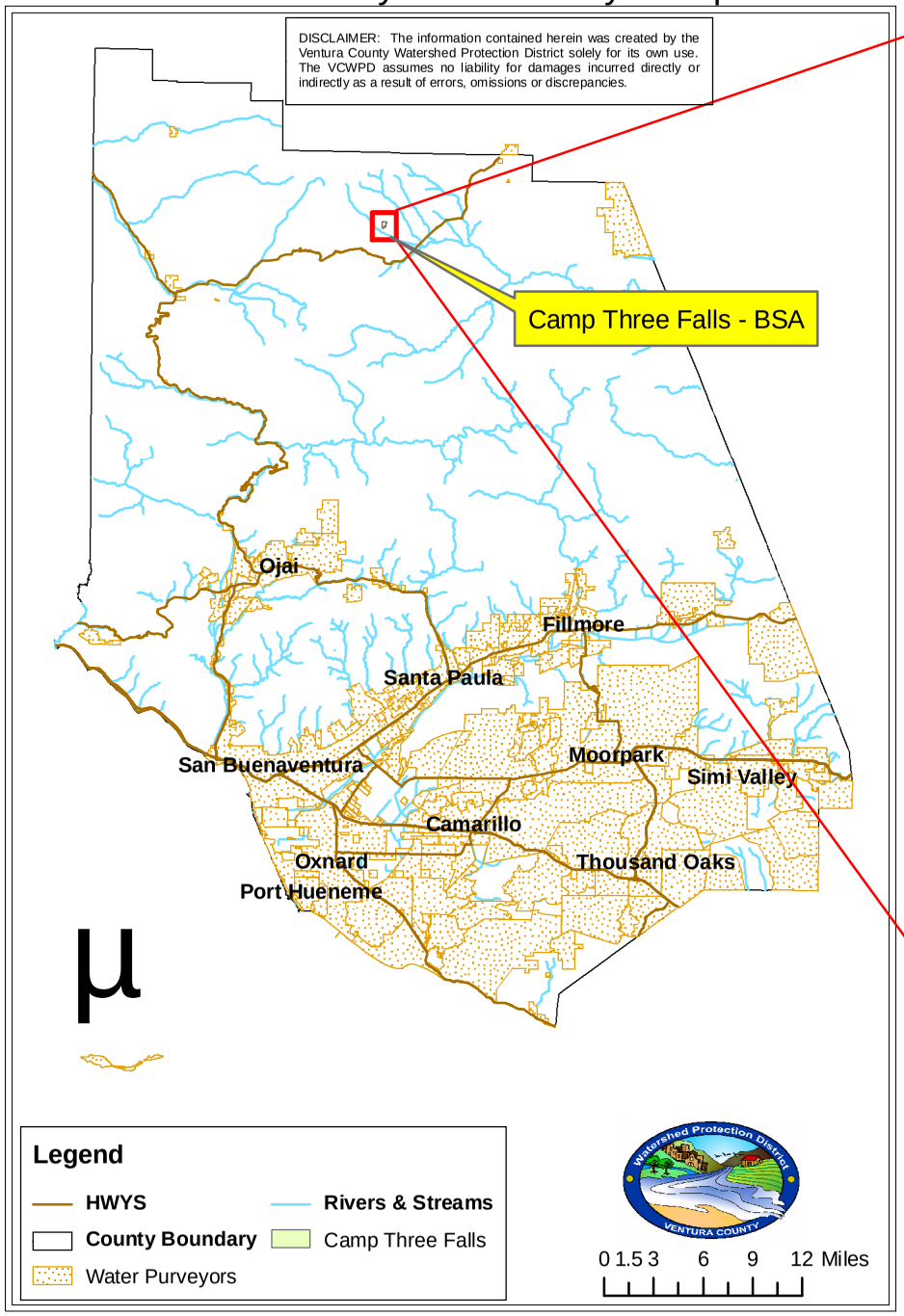

Detail of Selected Area

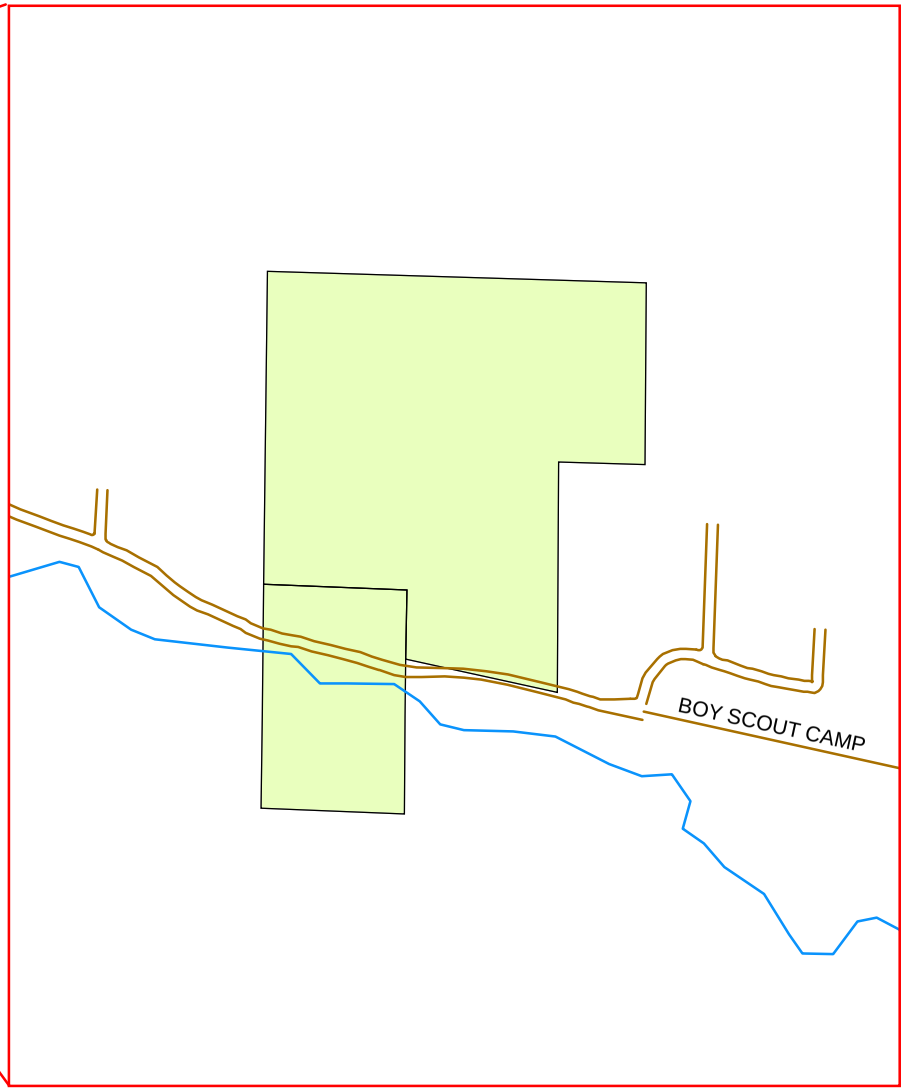

Purveyor Designation
W - 155

VENTURA COUNTY WATER PURVEYORS
ORGANIZATION INFORMATION

Purveyor Name:	CAMROSA WATER DISTRICT				
Address:	7385 Santa Rosa Road				
City:	Camarillo	**Groundwater Basin:**	Arroyo Santa Rosa Basin		
State:	CA	**Zip Code:**	93012-9284	**Thomas Guide:**	495,496,497 (bottom half of pages)
Phone No:	(805) 482-4677	**FAX No:**	(805) 987-4797		
Wholesale District:	Calleguas (CAL-011)	**Water Agency:**	Fox Cyn. GMA	**Purveyor Number:**	21
Contact Person:	Richard H. Hajas	**Title:**	General Manager		
Locality:	Santa Rosa Valley, Portions of the Cities of Camarillo and Thousand Oaks, Tierra Rejada Valley, & CSU Channel Islands.	**Quad Sheet:**	Camarillo, Moorpark, Simi, Thousand Oaks		
Management Organization:	General Mgr., Asst. Gen. Mgr., Supt.of Operations, Resource Mgr., Field & Maint. Staff, Acctng. & Clerical Staff, Water Quality, Technical & Customer Service Staff				
Governing Body:	Board of Directors (5)	**Purveyor Type:**	Special District		
Established Under:	State Water Code	**Staff:**	23	**Year Formed:**	1963
E-mail:	rhajas@Camrosa.com	**Website:**	www.camrosa.com		

SERVICE INFORMATION

Population Served:	29,753	**Domestic Connections:**	9598
Groundwater Source:	10 Wells	**Agricultural Connections:**	112
Imported Source:	Calleguas MWD	**M and I Connections:**	110
Surface/Reclaimed:	Conejo Creek Diversion & 700 AFY recy	**Total Connections:**	9820
Water Cost Notes:	Water costs are $499/AF retail, and $150/AF wholesale purchase cost from Calleguas MWD.		
General Comments:	Independent Special District; 27-35% of water for service comes from wells; 65-73% of water for service purchased from Calleguas MWD. Slight increases in demand expected due to new development by year 2010. Purchased Santa Rosa Mutual Water Company in 2001. Operates 1.5 mgd water reclamation facility. 12,500 AF served in fiscal 2000-2001.		

WELL INFORMATION

State Well Number(s):	Owner's Well Name or Number(s):
2N/20W-29B01/B02 (repaired), 2N/19W-15N03, 2N/20W-25C02, 2N/25W-25C05, 2N/20W-25C07, 2N/19W-20M04 (inactive), 2N/20W-25D01, 2N/20W-25C04, 2N/19W-19P02, 2N/20W-24Q03, 2N/20W-25C03	Woodcreek Well (repaired) , Tierra Rejada Well, Conejo #2, Conejo #3, Conejo #4, Penny Well (inactive), SRM # 3, SRM #8, SRM #9, SRM #10. Unknown owner well name/number.

Camrosa Water District

Ventura County Water Purveyor Map

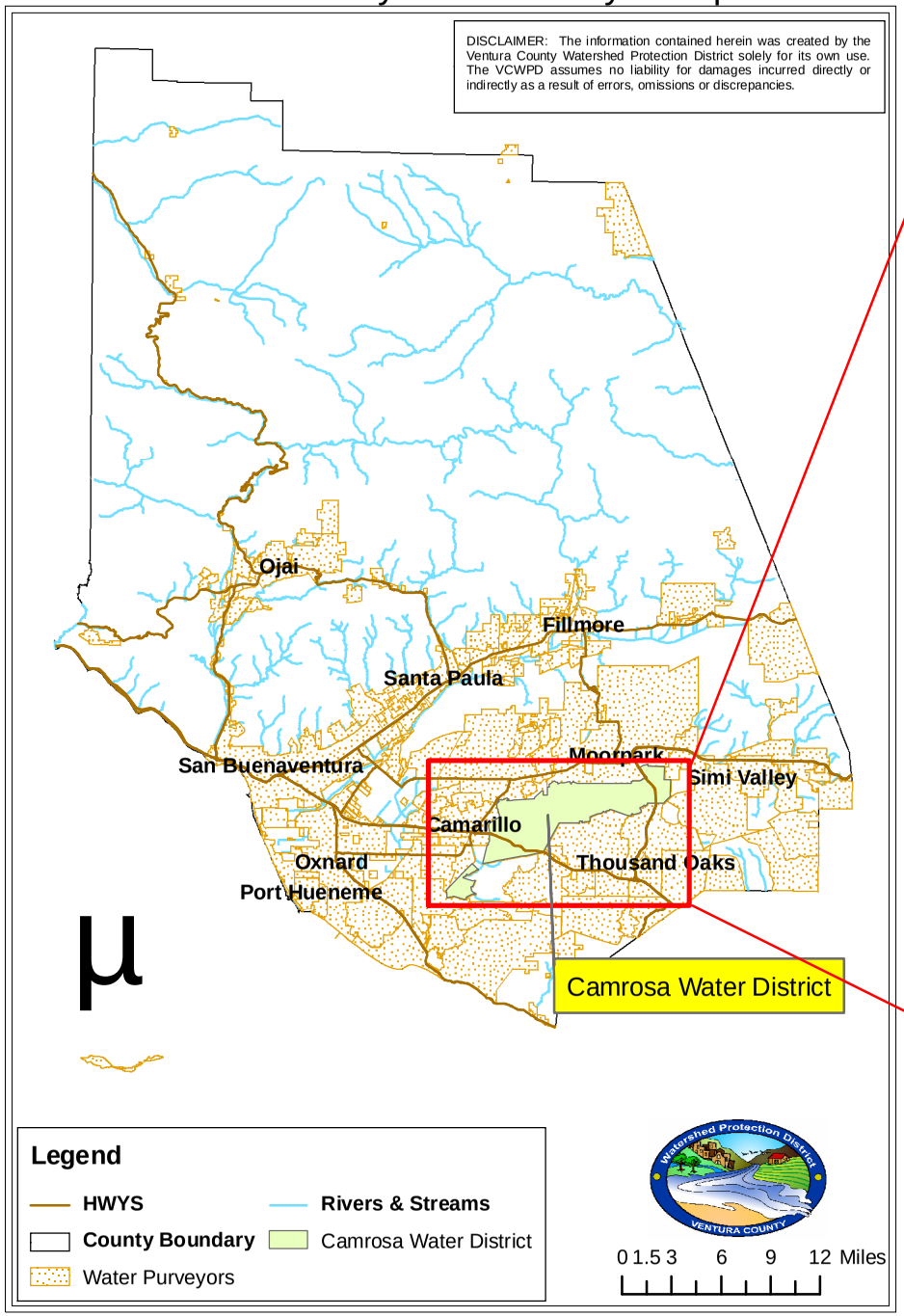

Detail of Selected Area

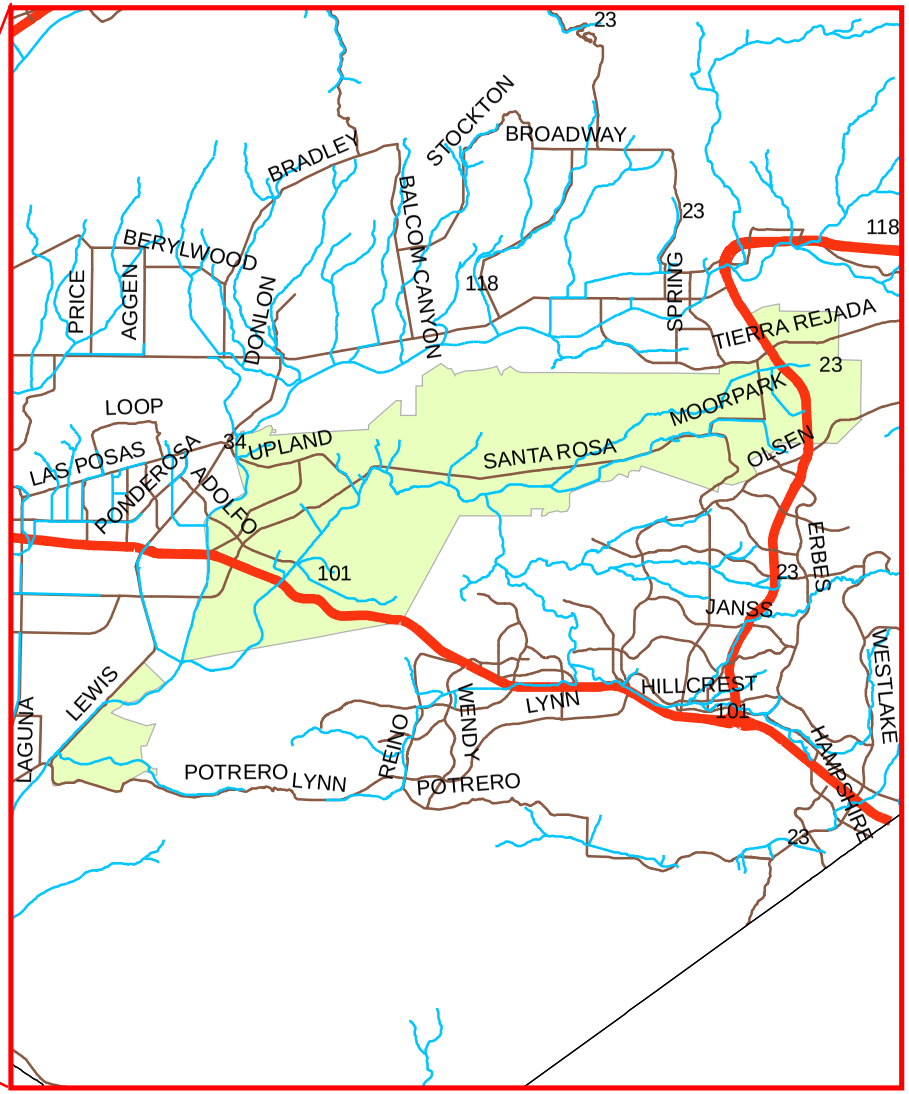

Legend

- Roads
- Freeways
- Rivers & Streams
- Camrosa Water District

0 1 2 3 4 Miles

Purveyor Designation
CAL- 011

VENTURA COUNTY WATER PURVEYORS
ORGANIZATION INFORMATION

Purveyor Name:	CASITAS MUNICIPAL WATER DISTRICT				
Address:	1055 Ventura Avenue				
City:	Oak View	**Groundwater Basin:**	Upper Ventura River Basin		
State:	CA	**Zip Code:**	93022	**Thomas Guide:**	450,451 and 460,461 (see map)
Phone No:	(805) 649-2251	**FAX No:**	(805) 649-3001		
Wholesale District:	Casitas (CAS-046)	**Water Agency:**	OVBGMA	**Purveyor Number:**	91
Contact Person:	Steve Wickstrom, x110 John Johnson, x112	**Title:**	Principal Engineer, General Manager		
Locality:	Southwestern portion of Ventura County, Ventura River area	**Quad Sheet:**	Ventura (62-42), Pitas Point (62-41)		
Management Organization:	General Mangager; Assistant General Manager; Support staff				
Governing Body:	Board of Directors	**Purveyor Type:**	Special District		
Established Under:	Legal description	**Staff:**	36	**Year Formed:**	1952
E-mail:	first initial and last name@casitaswater.org	**Website:**	None		

SERVICE INFORMATION

Population Served:	55,300	**Domestic Connections:**	2287
Groundwater Source:	1 Well	**Agricultural Connections:**	678
Imported Source:	None	**M and I Connections:**	34
Surface/Reclaimed:	Lake Casitas, Matilija L.	**Total Connections:**	3000

Water Cost Notes: Retail cost varies; tiered system ranges from $1.75 to $2.64/unit (100 cubic feet) depending upon volume used monthly. Annual demand expected to increase 5-10% by year 2010.

General Comments: Volumes for Dom./Ag. and Ag. Services are combined, total of 7,402 AFY on average. Additional contacts: Steve Wickstrum. Absorbed former Fortress Mutual Water Co. and Mira Monte Mutual Water Co. service areas.

WELL INFORMATION

State Well Number(s):	Owner's Well Name or Number(s):
4N/23W-16A01 (old MMM well) (active on 7-2000 per Robert Straun)	Mira Monte #3,

Casitas Municipal Water District

Ventura County Water Purveyor Map

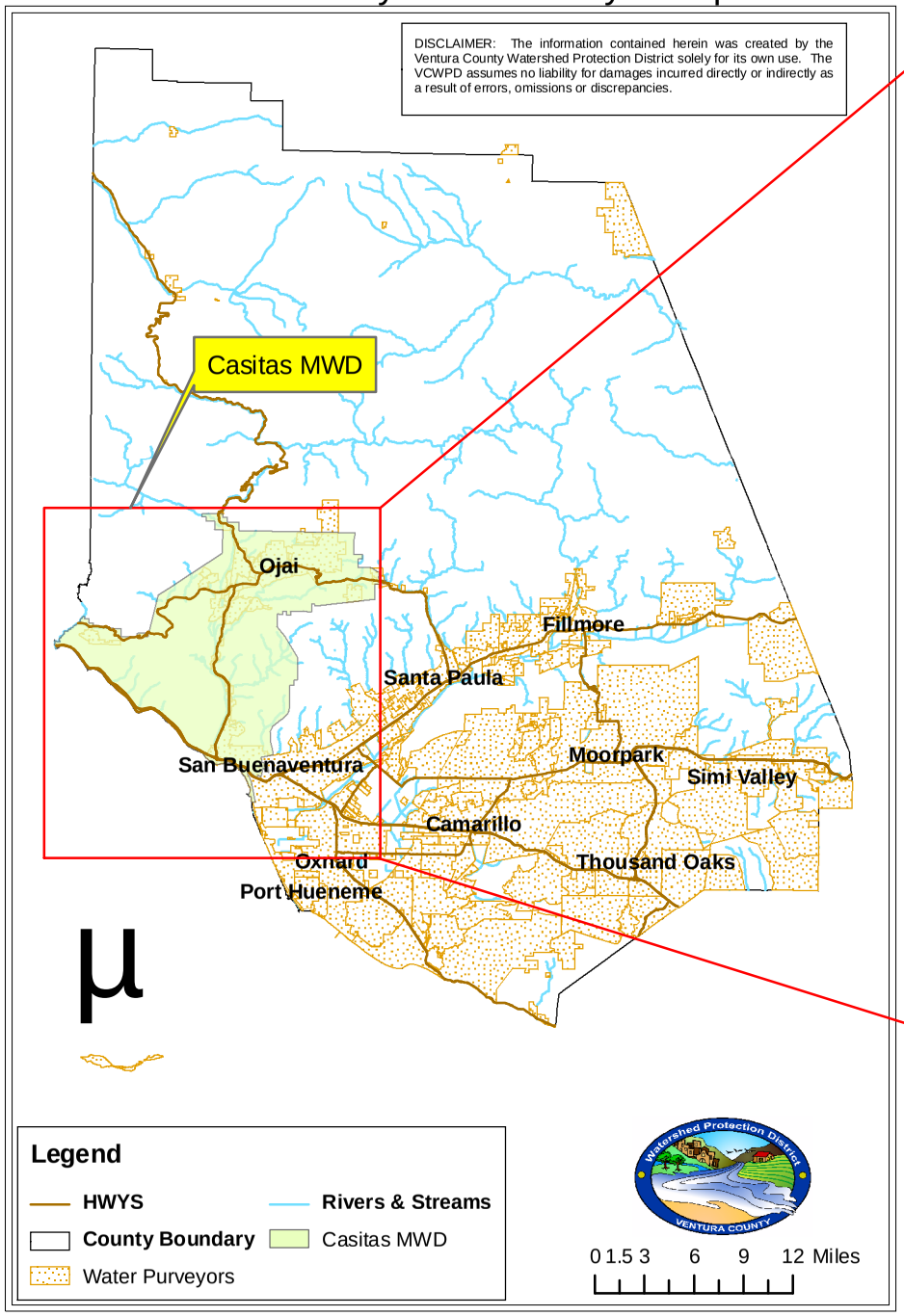

Detail of Selected Area



Purveyor Designation
CAS - 046

VENTURA COUNTY WATER PURVEYORS
ORGANIZATION INFORMATION

Purveyor Name:	CASITAS MUTUAL WATER COMPANY				
Address:	P O Box 415				
City:	Oak View	**Groundwater Basin:**	Upper Ventura River Basin		
State:	CA	**Zip Code:**	93022	**Thomas Guide:**	461-A4
Phone No:	(805) 649-2601	**FAX No:**			
Wholesale District:	Casitas (CAS-047)	**Water Agency:**	None	**Purveyor Number:**	93
Contact Person:	June Howie	**Title:**	Secretary/Treasurer		
Locality:	Casitas Springs, south of Highway 33.	**Quad Sheet:**	Ojai (61-43), Ventura (62-42)		
Management Organization:	President, Secretary/Treasurer and Maintenance Man				
Governing Body:	Board of Directors	**Purveyor Type:**	Mutual		
Established Under:	Mutually owned share	**Staff:**	3	**Year Formed:**	1932
E-mail:	howiehouse@juno.com	**Website:**	None		

SERVICE INFORMATION

Population Served:	250	**Domestic Connections:**	81
Groundwater Source:	1 Well	**Agricultural Connections:**	0
Imported Source:	None	**M and I Connections:**	0
Surface/Reclaimed:	None	**Total Connections:**	81

Water Cost Notes: Water costs are according to meter use.

General Comments: Demand volume not expected to change much by year 2010.

WELL INFORMATION

State Well Number(s):	Owner's Well Name or Number(s):
3N/23W-05H01	Casitas Springs #1

Casitas Mutual Water Company

Ventura County Water Purveyor Map

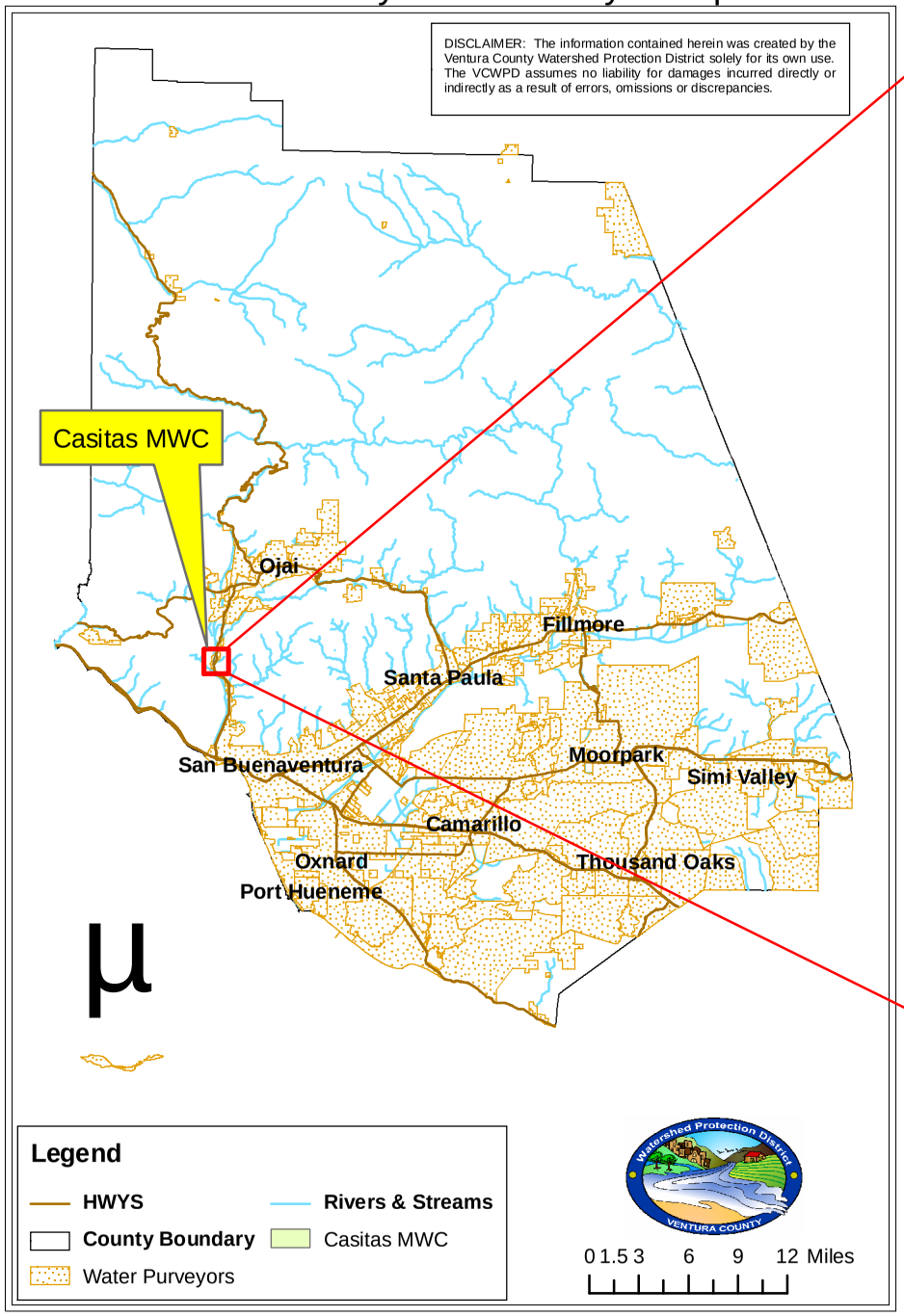

Detail of Selected Area

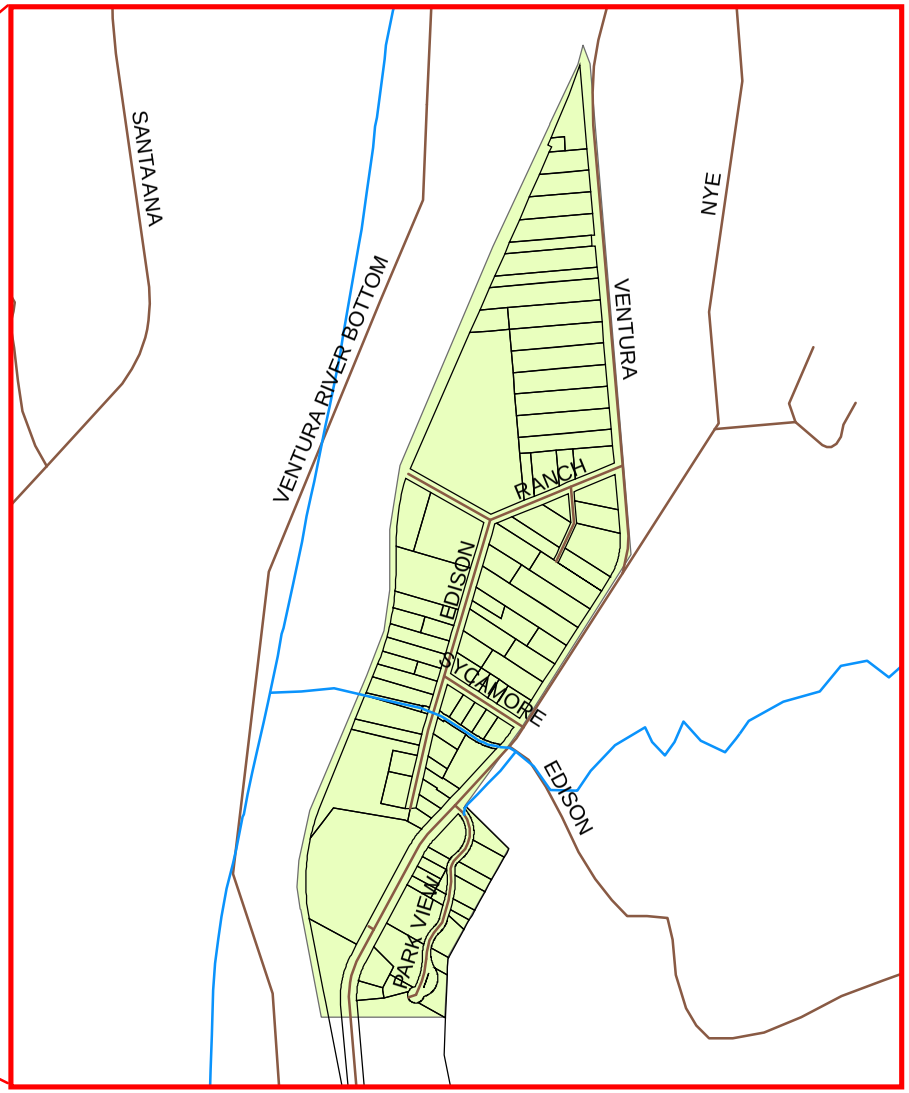

Purveyor Designation
CAS - 047

VENTURA COUNTY WATER PURVEYORS
ORGANIZATION INFORMATION

Purveyor Name:	CASTAIC LAKE WATER AGENCY				
Address:	27234 Bouquet Canyon Road				
City:	Santa Clarita	**Groundwater Basin:**	Piru Basin		
State:	CA	**Zip Code:**	91350	**Thomas Guide:**	458-bottom half of page
Phone No:	(661) 297-1600	**FAX No:**	(661) 297-1611		
Wholesale District:	None (W-156)	**Water Agency:**	None	**Purveyor Number:**	311
Contact Person:	Dan Masnada	**Title:**	General Manager		
Locality:	Eastern Santa Clara Valley, adjacent to Ventura/Los Angeles County Line.	**Quad Sheet:**	Piru (61-46)		
Management Organization:	President, Vice President, Secretary, Treasurer, Management Staff				
Governing Body:	Board of Directors	**Purveyor Type:**	Special District		
Established Under:	Legal Description	**Staff:**	14	**Year Formed:**	1962
E-mail:	mail@clwa.org	**Website:**	http://www.clwa.org		

SERVICE INFORMATION

Population Served:	1	**Domestic Connections:**	1
Groundwater Source:	None	**Agricultural Connections:**	0
Imported Source:	State Water Project	**M and I Connections:**	0
Surface/Reclaimed:	Castaic Lake	**Total Connections:**	1

Water Cost Notes: Cost Information Not Provided.

General Comments: No Service in Ventura County at this time. Primarily agricultural service, mostly south of Hwy. 126 and adjacent to County line (on Ventura side - see map).

WELL INFORMATION

State Well Number(s):	Owner's Well Name or Number(s):
N/A	N/A

Castaic Lake Water Agency

Ventura County Water Purveyor Map

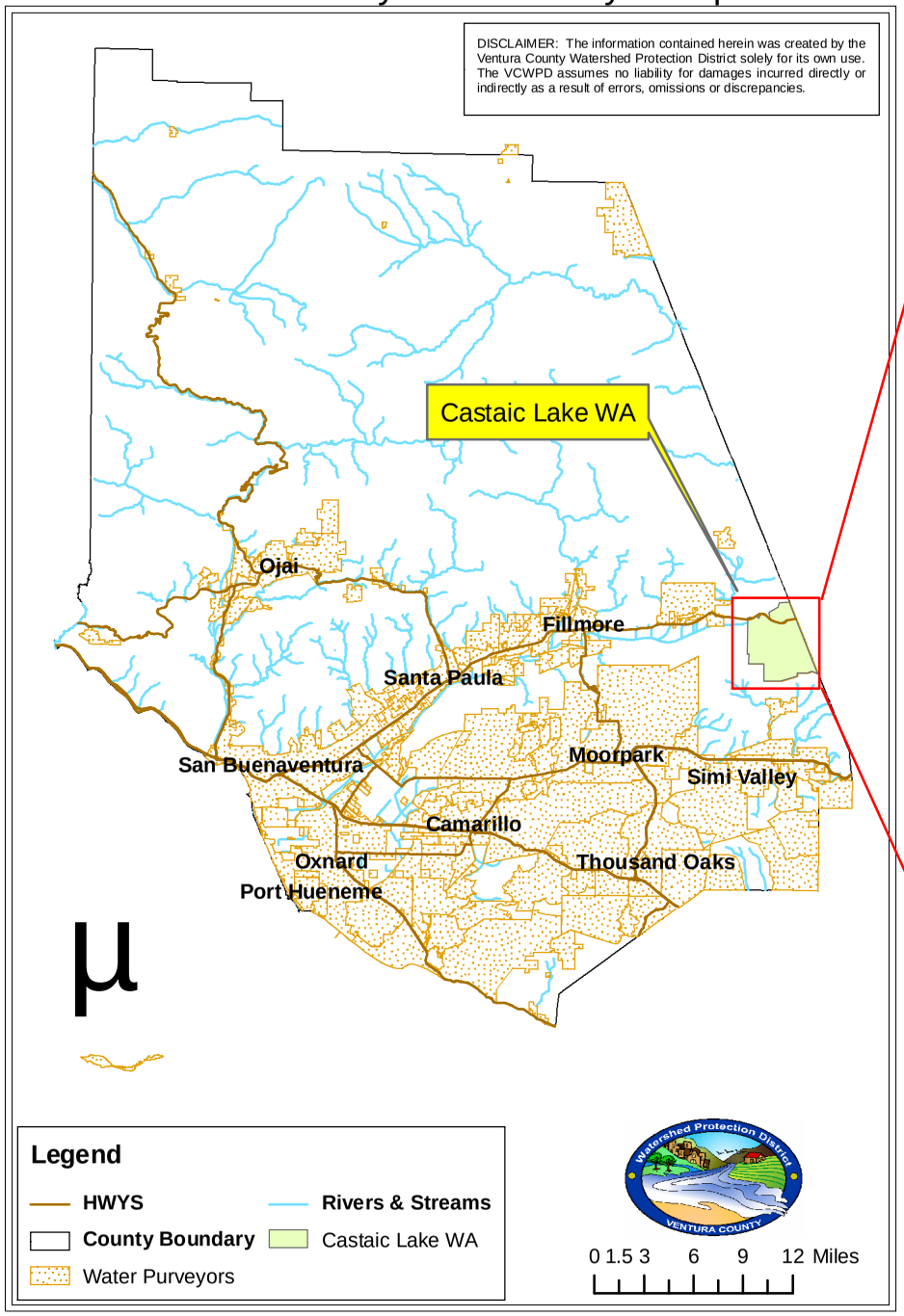

Detail of Selected Area

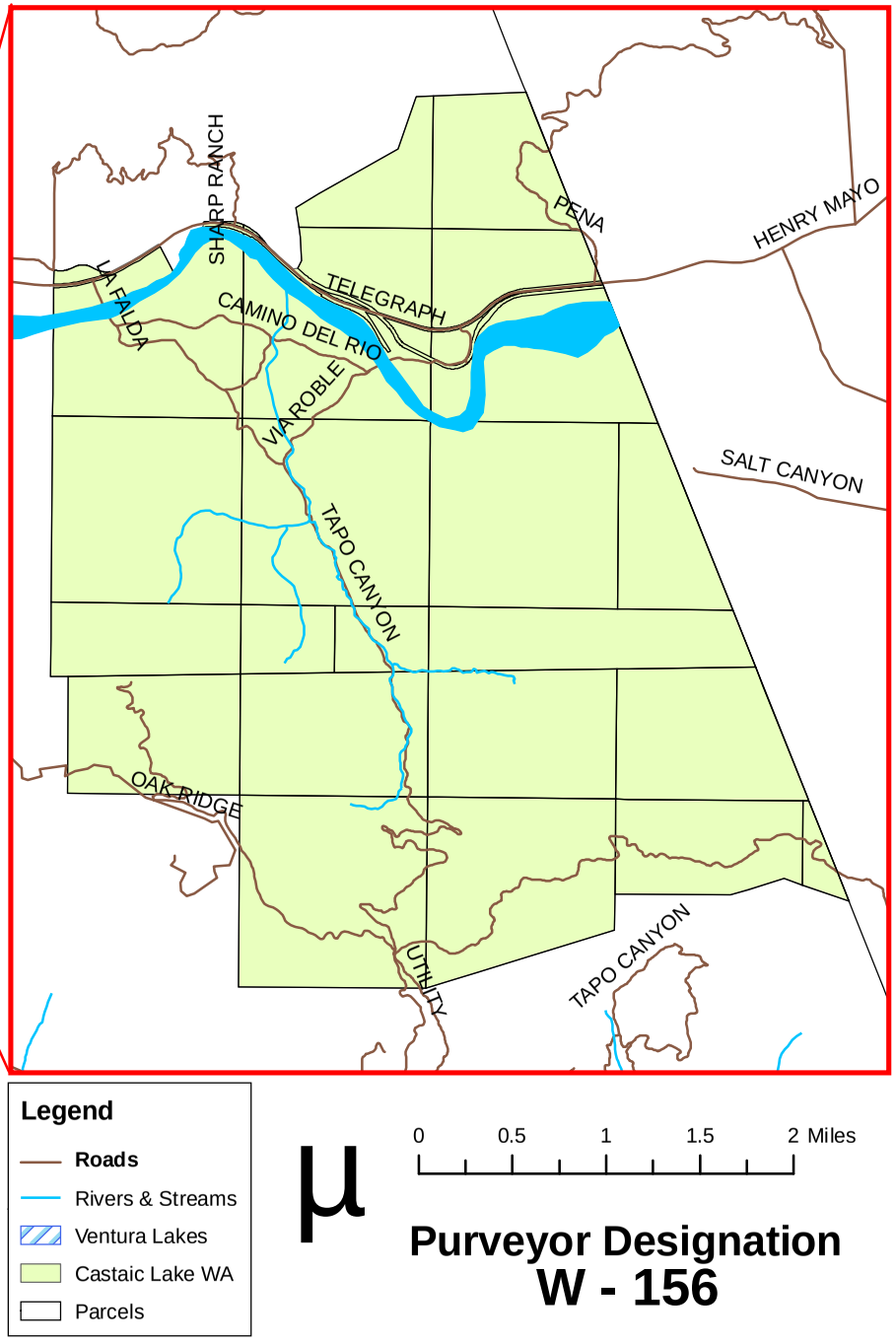

Purveyor Designation
W - 156

VENTURA COUNTY WATER PURVEYORS
ORGANIZATION INFORMATION

Purveyor Name:	CHANNEL ISLANDS BEACH COMMUNITY SERVICES DISTRICT				
Address:	353 Santa Monica Drive				
City:	Channel Islands Beach	**Groundwater Basin:**	Oxnard Plain Pressure Basin		
State:	CA	**Zip Code:**	93035	**Thomas Guide:**	552-A,B2,3,4,5
Phone No:	(805) 985-6021	**FAX No:**	(805) 985-7156		
Wholesale District:	United (U-081)	**Water Agency:**	Fox Cyn. GMA	**Purveyor Number:**	161
Contact Person:	Jared Bouchard	**Title:**	Water Supervisor		
Locality:	Hollywood, Hollywood-By-The-Sea, Silver Strand, Channel Islands Harbor and County Harbor leases; (beaches and water portion of the harbor only).	**Quad Sheet:**	Oxnard (63-43)		
Management Organization:	General Manager, District Superintendent, Office Division Manager, technicians, and clerical support positions.				
Governing Body:	Board of Directors	**Purveyor Type:**	Special District		
Established Under:	Legal description	**Staff:**	7	**Year Formed:**	1982
E-mail:	cibcsd@prodigy.net	**Website:**			

SERVICE INFORMATION

Population Served:	9,527	**Domestic Connections:**	1633
Groundwater Source:	5 Wells-Emergency only UWCD-OH line	**Agricultural Connections:**	0
Imported Source:	Calleguas MWD	**M and I Connections:**	143
Surface/Reclaimed:	None	**Total Connections:**	1776

Water Cost Notes: Connection costs average $276 for new hook-ups. Increasing block tiered rate schedule: 0-3 HCF (hundred cubic feet)/Month=$1.45 per HCF; 4-16 HCF/Month=$2.02 per HCF; 17+ HCF/Month=$2.53 per HCF.

General Comments: Approx. 800 AFY total water volume served annually. Unaccountable water loss is 9% of total production during 1994. Total volume (demand) not expected to increase more than 5% by year 2010. All water is provided by PHWA and no water treatment by CIBCSD as they handle distribution only and maintain the system.

WELL INFORMATION

State Well Number(s):	Owner's Well Name or Number(s):
1N/22W-18L02, 1N/22W-19A01, 1N/22W-18P01	CIBCSD #3 (Highland), CIBCSD #2 (Hollywood by the Sea), Well B

Channel Islands Beach Community Services District

Ventura County Water Purveyor Map

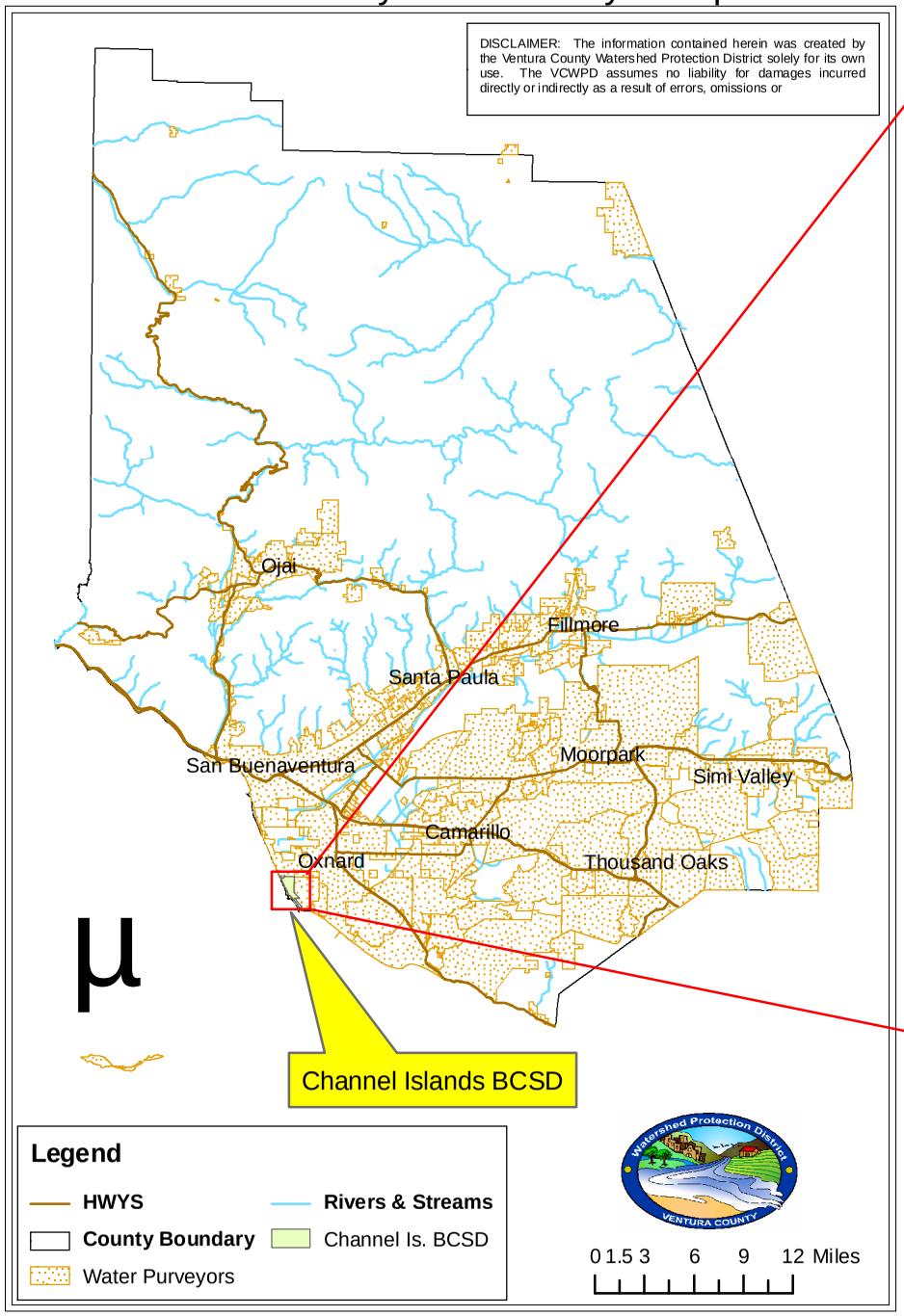

Detail of Selected Area

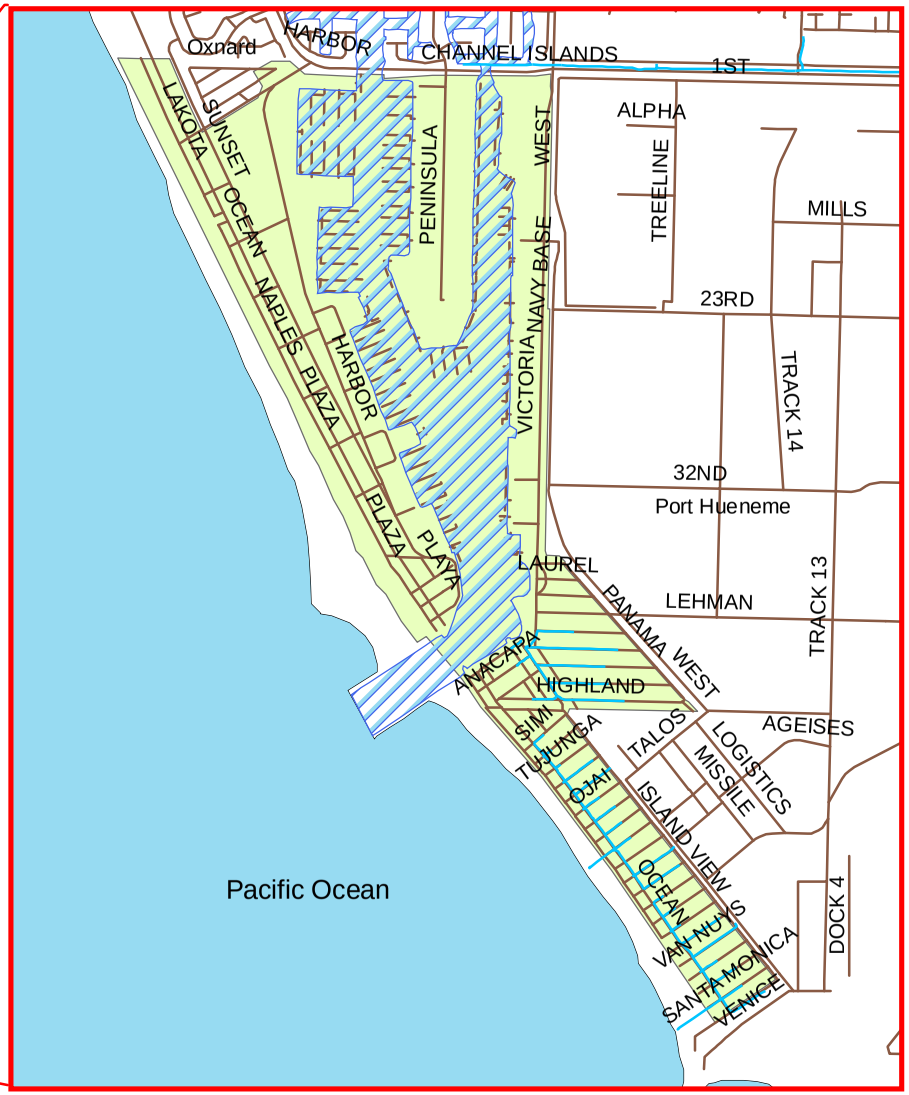

Purveyor Designation
U - 081

VENTURA COUNTY WATER PURVEYORS
ORGANIZATION INFORMATION

Purveyor Name:	CHANNEL ISLANDS NATIONAL PARK (ANACAPA ISLAND)				
Address:	1901 Spinnaker Drive				
City:	Ventura	**Groundwater Basin:**	None (offshore island)		
State:	CA	**Zip Code:**	93001	**Thomas Guide:**	386-G,H5
Phone No:	(805) 658-5700	**FAX No:**	(805) 658-5799		
Wholesale District:	None (W-157)	**Water Agency:**	None	**Purveyor Number:**	313
Contact Person:	Tim Glass x5710	**Title:**	Facility Manager		
Locality:	Eastern portion of main Anacapa Island, Santa Barbara Channel, off the Coast of Ventura.	**Quad Sheet:**	N/A (see Thomas Guide page 386 or regional maps)		
Management Organization:	U.S. National Park Service; Channel Islands National Park				
Governing Body:	U.S. National Park Service	**Purveyor Type:**	U.S. Park Service		
Established Under:	Legal Description	**Staff:**	3	**Year Formed:**	1932
E-mail:	Tim_G@NPS.gov	**Website:**	www.nps.gov		

SERVICE INFORMATION

Population Served:	3	**Domestic Connections:**	1
Groundwater Source:	None	**Agricultural Connections:**	0
Imported Source:	Ventura	**M and I Connections:**	0
Surface/Reclaimed:	None	**Total Connections:**	1

Water Cost Notes: Cost Information Not Provided. No water purveyed at this time (see notes below). Two or 3 U.S. Park Service Rangers reside on larger western island at hut on east end. Water is held in small storage tank there.

General Comments: Water barged from City of Ventura; average permanent population 2.5 people; water not provided for island visitors (14,000 RVD-recreational visitor days); other contacts are Tim Glass (805) 658-5710, or Kent Bullard, Foreman (805) 658-5745 (Anacapa Island).

WELL INFORMATION

State Well Number(s):	Owner's Well Name or Number(s):
N/A	N/A

Channel Islands National Monument - Anacapa Island

Ventura County Water Purveyor Map

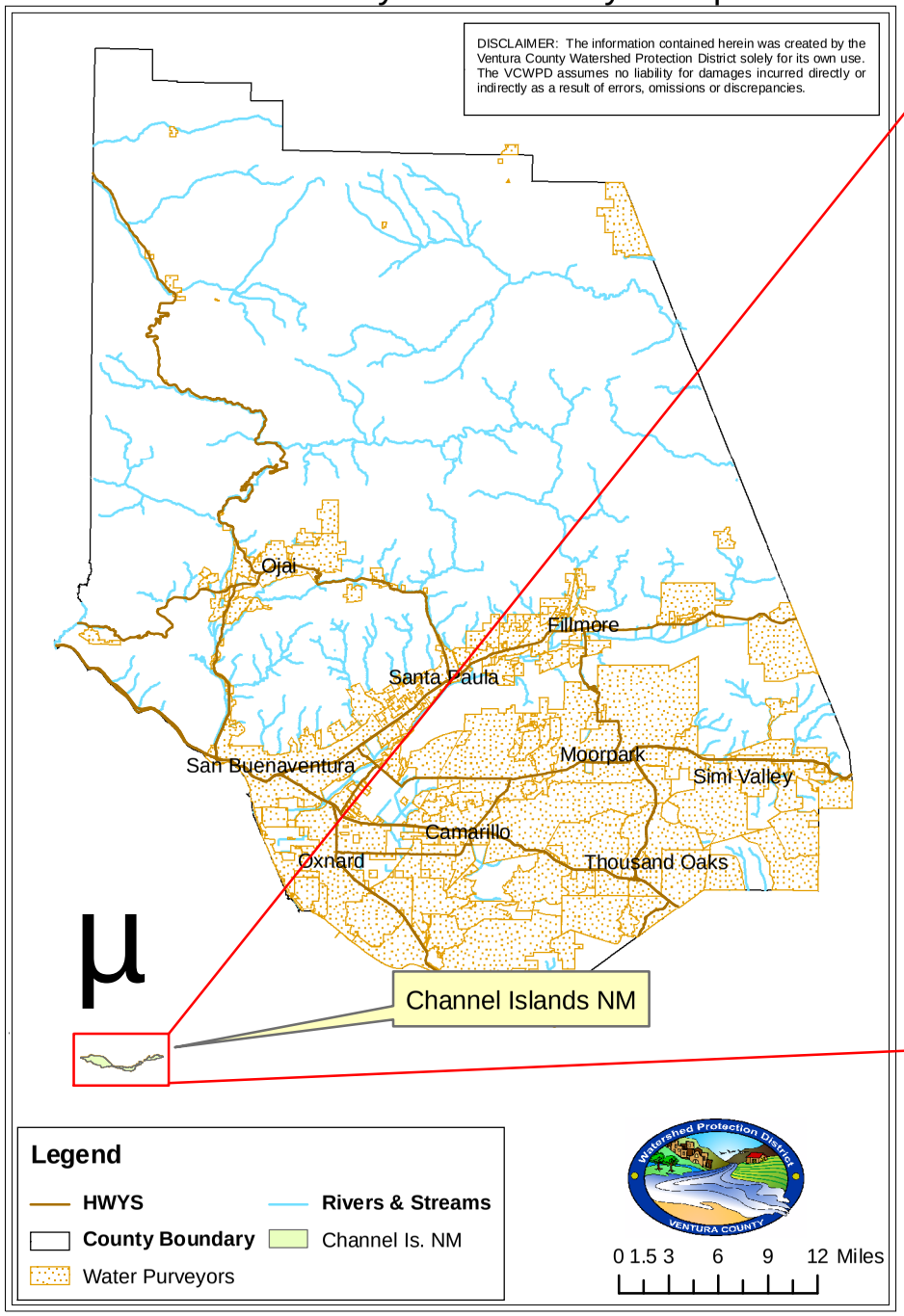

Detail of Selected Area



Purveyor Designation
W - 157

VENTURA COUNTY WATER PURVEYORS
ORGANIZATION INFORMATION

Purveyor Name:	CHUCHUPATE CAMPGROUND - U.S.D.A. Forest Service				
Address:	6755 Hollister Ave., Ste. 150				
City:	Goleta	**Groundwater Basin:**	Little Cuddy Valley Basin		
State:	CA	**Zip Code:**	93117	**Thomas Guide:**	367-B1
Phone No:	(805) 961-5773	**FAX No:**	(805) 961-5729		
Wholesale District:	None (W-158)	**Water Agency:**	None	**Purveyor Number:**	315
Contact Person:	Felix Nishida	**Title:**	Water & Sanitation Engineer		
Locality:	Northeast of Frazier Mt. 8N/20W-16; near N. E. corner of Ventura Co., just below Kern Co. line.	**Quad Sheet:**	Frazier Mountain (58-45)		
Management Organization:	U.S. Forest Service staff				
Governing Body:	U.S. Forest Service	**Purveyor Type:**	Public		
Established Under:	Campground boundary	**Staff:**	0	**Year Formed:**	1963
E-mail:	fnishida@FS.Fed.US	**Website:**	www.fs.fed.us/r5/lospadres/		

SERVICE INFORMATION

Population Served:	varies	**Domestic Connections:**	0
Groundwater Source:	Spring Box	**Agricultural Connections:**	1
Imported Source:	None	**M and I Connections:**	0
Surface/Reclaimed:	None	**Total Connections:**	1

Water Cost Notes: No charge to day-use hikers or overnight campers when system is in operation.

General Comments: Campsite is open, (as of summer of 2000) no water service provided at this time. Contact Lynn Kanno, Water & Sanitation Engineer for additional info. Cell phone (661)245-3731 for Kenny Shaw or Don Trammel. Other fax (661)245-1526

WELL INFORMATION

State Well Number(s):	Owner's Well Name or Number(s):
8N/20W-16AS1	Chuchupate Camp Spring (locked top on box cover)

Chuchupate Campground - USDA Forest Service

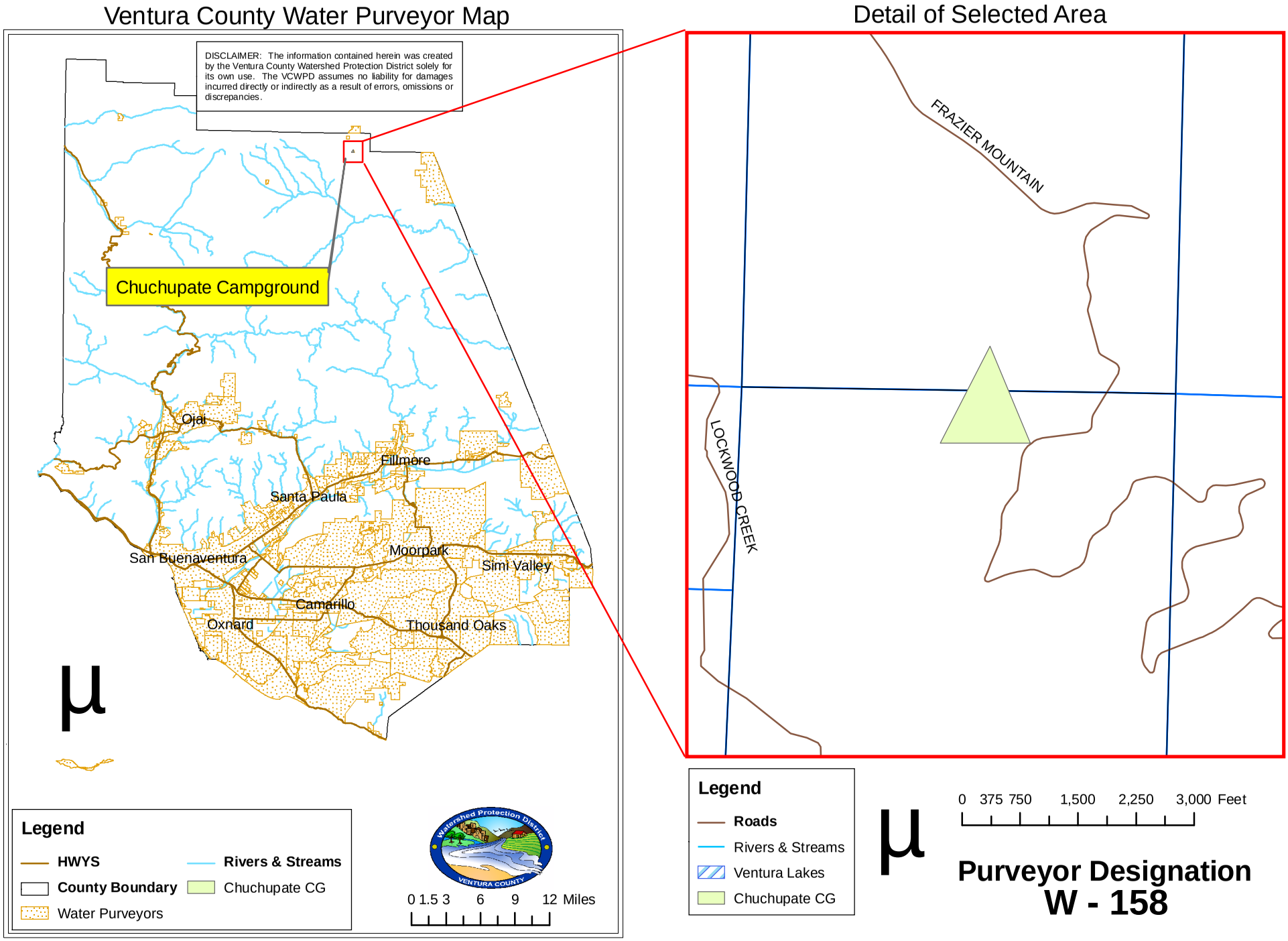

VENTURA COUNTY WATER PURVEYORS
ORGANIZATION INFORMATION

Purveyor Name:	CHUCHUPATE RANGER STATION - U.S.D.A. Forest Service				
Address:	6144 Calle Real				
City:	Goleta	**Groundwater Basin:**	Little Cuddy Valley Basin		
State:	CA	**Zip Code:**	93117	**Thomas Guide:**	367-B1
Phone No:	(661) 245-3731	**FAX No:**	(661) 245-1526		
Wholesale District:	None (W-159)	**Water Agency:**	None	**Purveyor Number:**	4
Contact Person:	Kenny Shaw (805) 646-4348, ext. 330 Ojai Office	**Title:**	Engineer		
Locality:	Chuchupate Ranger Station 8N/20W-04, near N.E. corner of Ventura County.	**Quad Sheet:**	Cuddy Valley (58-44)		
Management Organization:	U.S. Forest Service Staff				
Governing Body:	U.S. Forest Service	**Purveyor Type:**	Public		
Established Under:	Campground boundary	**Staff:**	10	**Year Formed:**	1963
E-mail:	Kshaw@FS.Fed.US	**Website:**	www.r5.fs.fed.us/lospadres		

SERVICE INFORMATION

Population Served:	48	**Domestic Connections:**	13
Groundwater Source:	3 Wells	**Agricultural Connections:**	1
Imported Source:	None	**M and I Connections:**	0
Surface/Reclaimed:	None	**Total Connections:**	14

Water Cost Notes: Exact cost information not provided. Electricity for pumps and periodic maintenance on wells is only annual cost to Forest Service.

General Comments: Population includes Forest Service staff at ranger station. Contact Lynn Kanno, Water & Sanitation Engineer for additional info.

WELL INFORMATION

State Well Number(s):	Owner's Well Name or Number(s):
8N/20W-04N01, 8N/20W-04M01, 8N/20W-04M02	Chuchupate Station #1, Chuchupate Station #2, Chuchupate Station #3

Chuchupate Ranger Station - USDA Forest Service

Ventura County Water Purveyor Map

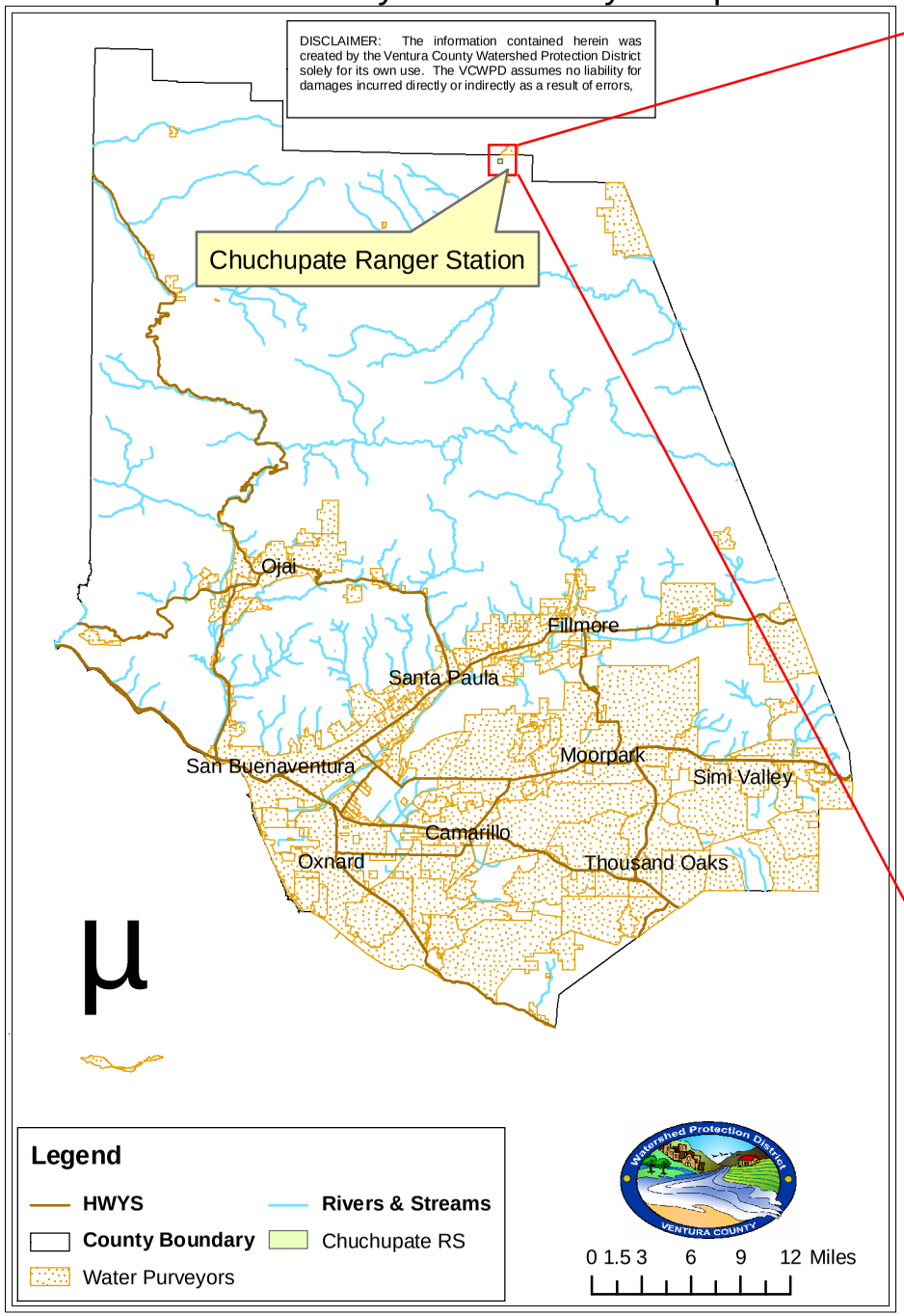

Detail of Selected Area

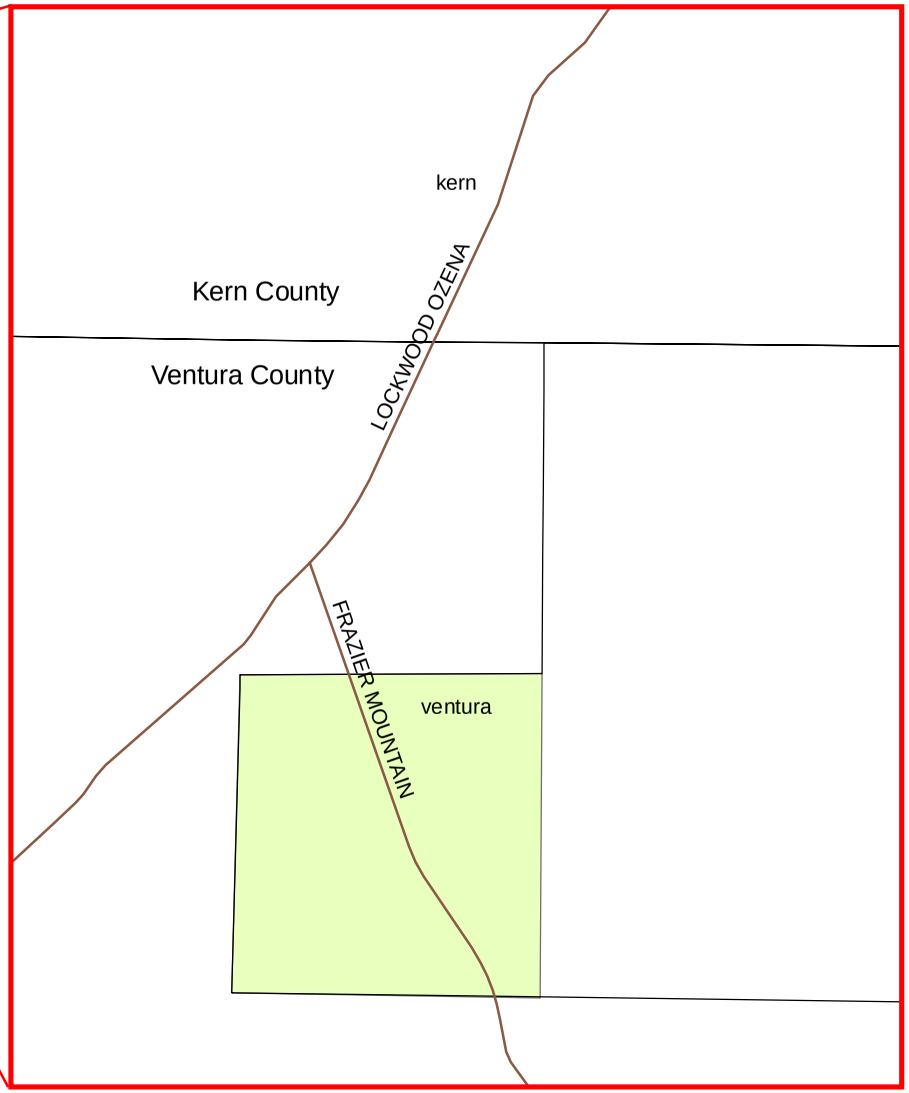

Purveyor Designation
W - 159

VENTURA COUNTY WATER PURVEYORS
ORGANIZATION INFORMATION

Purveyor Name:	CIRCLE X RANCH - National Park Service				
Address:	401 W. Hillcrest Drive				
City:	Thousand Oaks	**Groundwater Basin:**	Santa Monica Mountains Basin		
State:	CA	**Zip Code:**	91360	**Thomas Guide:**	535-G,H,J1,2,3,4,5,6
Phone No:	(805) 370-2301	**FAX No:**	(805) 370-1850		
Wholesale District:	None (W-166)	**Water Agency:**	None	**Purveyor Number:**	331
Contact Person:	R. John Williams (805)370-2327	**Title:**	Facility Manager		
Locality:	Yerba Buena Road, Santa Monica Mountains, National Recreation Area	**Quad Sheet:**	Triunfo Pass (64-45), Newbury Park (63-45)		
Management Organization:	Park Service staff				
Governing Body:	National Park Service	**Purveyor Type:**	Public - National Park		
Established Under:	Legal description	**Staff:**	1	**Year Formed:**	1985
E-mail:	on website (varies) r.john.williams@NPS.go	**Website:**	www.nps.gov/samo		

SERVICE INFORMATION

Population Served:	2,500*	**Domestic Connections:**	12
Groundwater Source:	1 Well	**Agricultural Connections:**	0
Imported Source:	None	**M and I Connections:**	0
Surface/Reclaimed:	None	**Total Connections:**	12

Water Cost Notes: No charge for water to visitors. Well serves one group campground and 6 ranch buildings.

General Comments: Estimate 2,500* campers served annually *(equivalent visitor days). Site address: 12898 Yerba Buena Road, Malibu, Ca. 90265. Contact Evan Jones, Chief Ranger - (805)370-2305 for specific ranch info. Park is only open about 6-8 months per year.

WELL INFORMATION

State Well Number(s):	Owner's Well Name or Number(s):
1S/20W-01M01 (well), NOTE: Spring and attached water system were capped and abandoned approx. 1997 and all water comes from single well now.	Ranch Well, State Recordation #562301

Circle X Ranch - National Park Service

Ventura County Water Purveyor Map

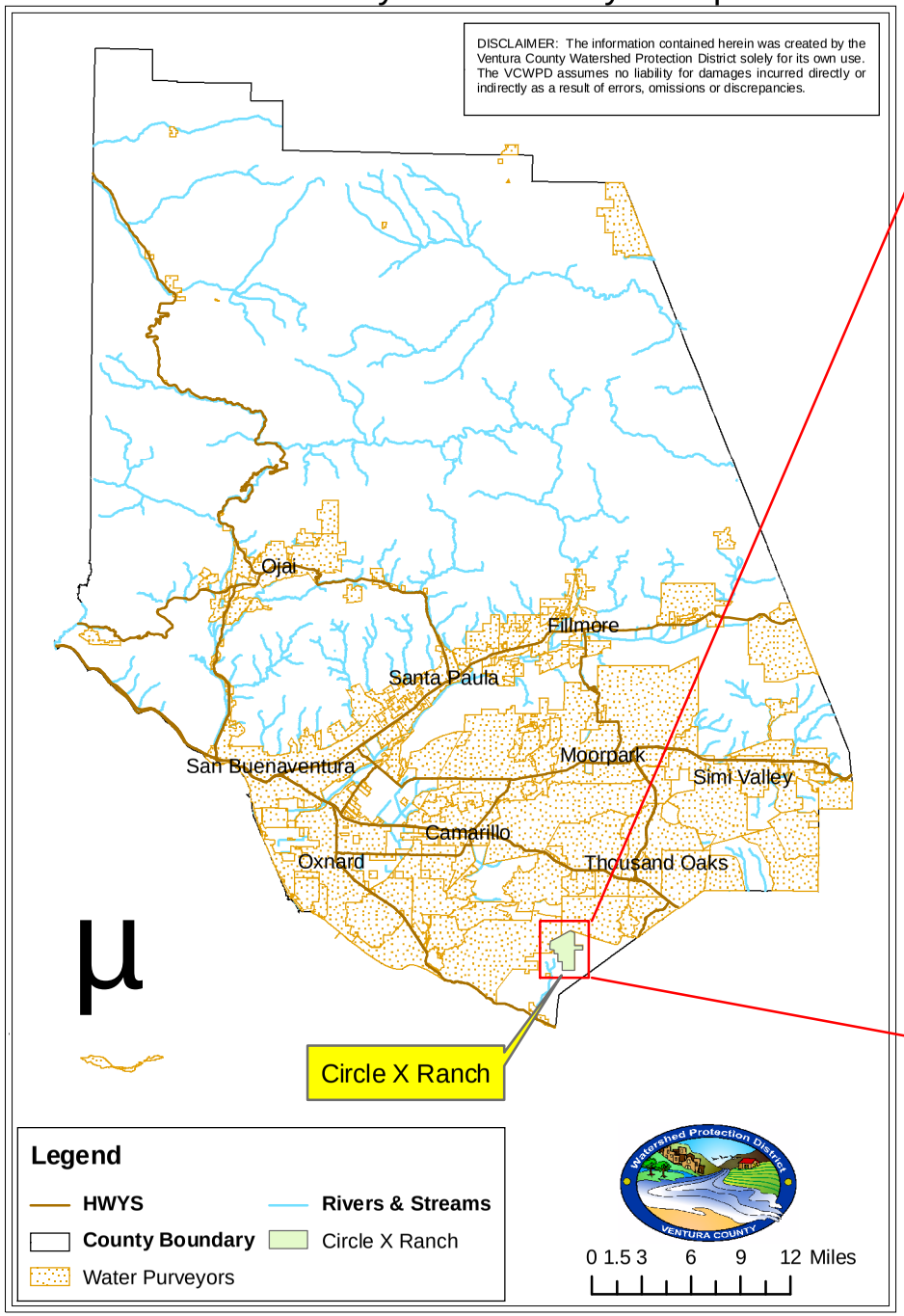

Detail of Selected Area

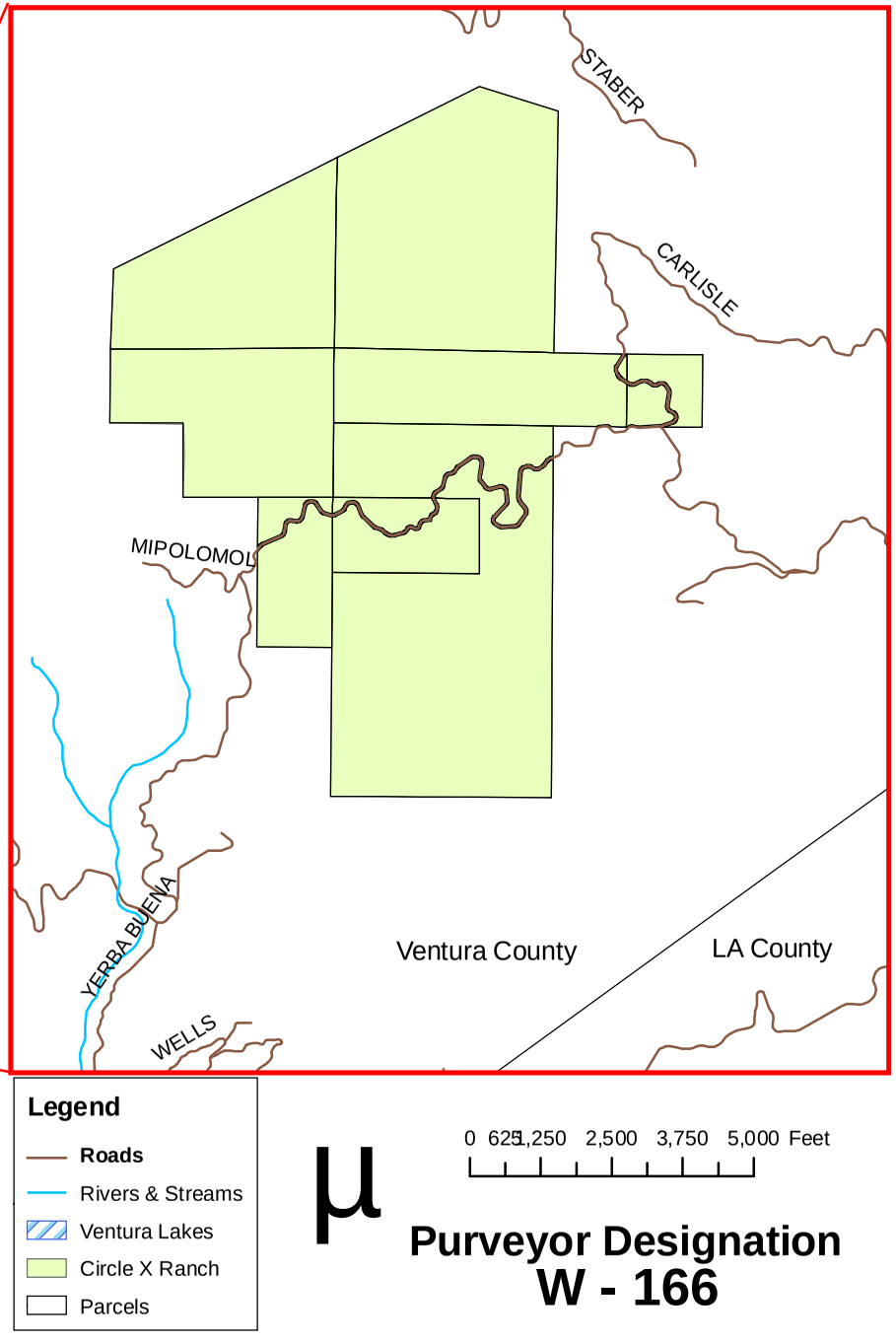

Purveyor Designation
W - 166

VENTURA COUNTY WATER PURVEYORS
ORGANIZATION INFORMATION

Purveyor Name:	CITRUS MUTUAL WATER COMPANY				
Address:	115 Dean Drive, Suite D (041-0-280-145)/Company Address: P. O. Box 928 (041-0-000-0				
City:	Santa Paula	**Groundwater Basin:**	Fillmore Basin		
State:	CA	**Zip Code:**	93060	**Thomas Guide:**	464-J2
Phone No:	(805) 525-5993	**FAX No:**	(805) 525-4013		
Wholesale District:	United (U-192)	**Water Agency:**	None	**Purveyor Number:**	6
Contact Person:	Peter Fallini	**Title:**	Manager, Asst. Secretary		
Locality:	N. side of Hwy. 126 between Fillmore and Santa Paula near Toland Road, across from the Little Red School House.	**Quad Sheet:**	Santa Paula Peak (61-44) and Fillmore (61-45)		
Management Organization:	President, Vice President, Secretary (part-time), Treasurer, Board Members				
Governing Body:	Board of Directors	**Purveyor Type:**	Mutual		
Established Under:	Legal Description	**Staff:**	1	**Year Formed:**	1926
E-mail:	none	**Website:**	None		

SERVICE INFORMATION

Population Served:	0	**Domestic Connections:**	0
Groundwater Source:	2 Wells	**Agricultural Connections:**	10
Imported Source:	None	**M and I Connections:**	0
Surface/Reclaimed:	None	**Total Connections:**	10

Water Cost Notes: All connections are metered, and billing is according to meter type (cu.in., acre-feet, etc.). Call Mutual for exact charges on a particular parcel.

General Comments: Annual water volume figures not available, but overall use not expected to change by year 2010. Water supplied is for agricultural uses only (citrus orchards) and crop type has not changed much over the years.

WELL INFORMATION

State Well Number(s):	Owner's Well Name or Number(s):
3N/20W-05C01, 3N/20W-05C02, 3N/20W-05B03	Citrus MWC #2 (new well), Citrus MWC#1(oldwell), Citrus MWC #3 (new well) Note:well#1 has been formally abandoned March of 2004 (State Well # 3N/20W-05C02)

Citrus Mutual Water Company

Ventura County Water Purveyor Map

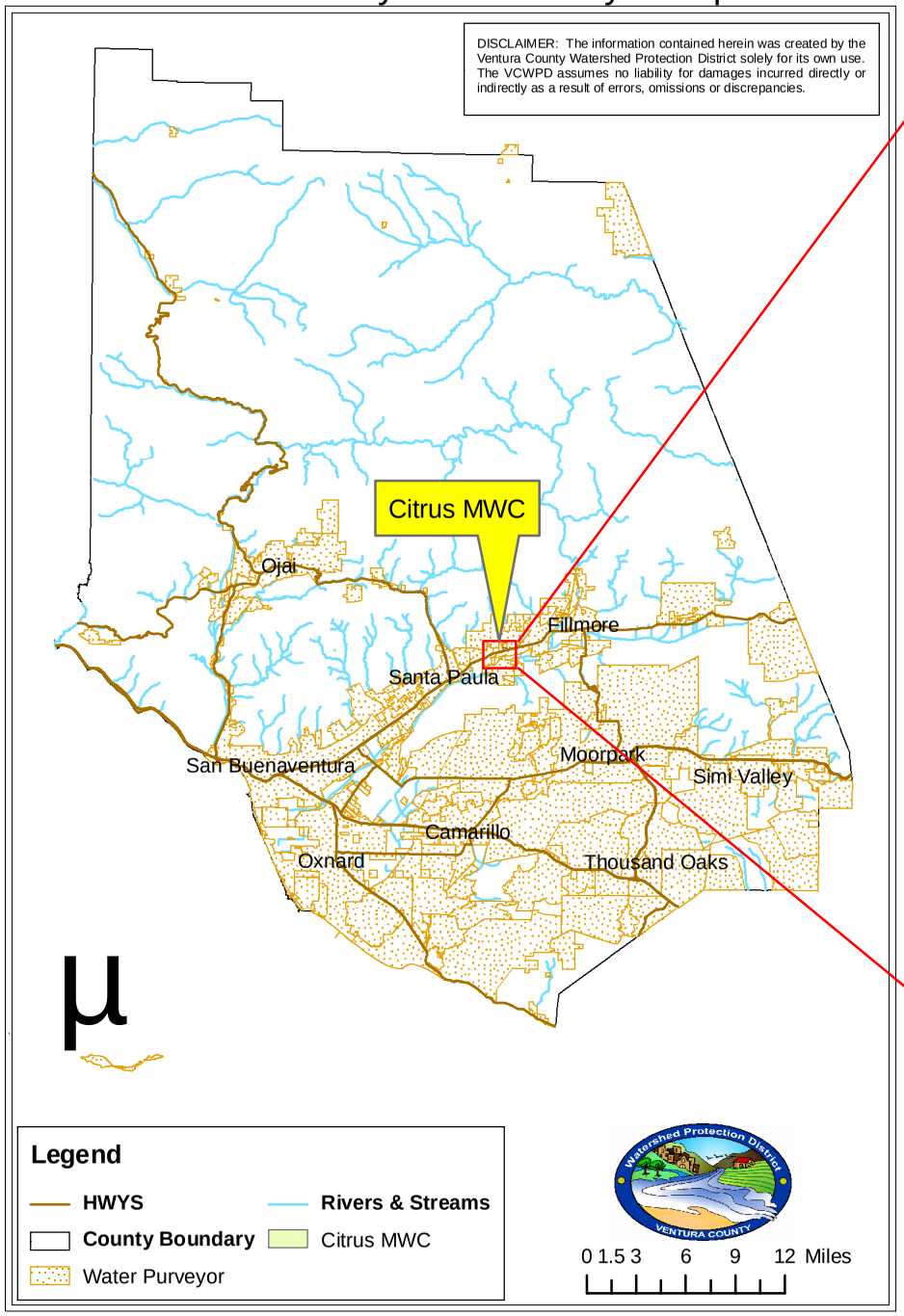

Detail of Selected Area



Purveyor Designation
U - 192

VENTURA COUNTY WATER PURVEYORS
ORGANIZATION INFORMATION

Purveyor Name:	CITY OF CAMARILLO - WATER DIVISION				
Address:	601 Carmen Drive (City Hall) or P O Box 247				
City:	Camarillo	**Groundwater Basin:**	Pleasant Valley Basin		
State:	CA	**Zip Code:**	93012	**Thomas Guide:**	493,494 and 523,524 see maps
Phone No:	(805) 388-5373	**FAX No:**	(805) 389-9524		
Wholesale District:	Calleguas (CAL-012)	**Water Agency:**	Fox Cyn. GMA	**Purveyor Number:**	23
Contact Person:	Tom P. Smith, Lucie	**Title:**	Water Superintendent, Public Works Deputy Director		
Locality:	City of Camarillo, W. to Beardsley Road, N. to Las Posas Road, E. to Calleguas Creek and S. to Pleasant Valley Road.	**Quad Sheet:**	Camarillo (63-44)		
Management Organization:	Wtr. Supt., Wtr. Supervisor, Wtr. Conservation Specialist, Wtr. Inspector, Wtr. Leadworker, Admin Spec. II, Wtr. Distribution Specialist, Wtr. Services Tech.				
Governing Body:	City Council	**Purveyor Type:**	City		
Established Under:	Legal Agreement	**Staff:**	16	**Year Formed:**	1964
E-mail:	tsmith@ci.camarillo.ca.us	**Website:**	www.ci.camarillo.ca.us		

SERVICE INFORMATION

Population Served:	39,812 (12/30/04)	**Domestic Connections:**	10793
Groundwater Source:	3 Wells	**Agricultural Connections:**	497
Imported Source:	Calleguas M.W.D.	**M and I Connections:**	799
Surface/Reclaimed:	None	**Total Connections:**	12100

Water Cost Notes: 2004 Wtr Production = 4,008 a.f. (Groundwtr) & 5,637 a.f. (imported) for a total of 9,645 a.f. Wtr. cost are based on a 3-tier basis; 1= $1.20/hcf, Tier 2 = $1.60/hcf, Tier 3 = $2.25/hcf. Monthly service charges apply according to meter size. Ag users pay a flat fee of $1.14/hcf, all other Commercial/Industrial users pay $1.34/hcf except temporary construction at $2.68.

General Comments: The City of Camarillo Water Division is part of the Public Works Department. The 3 wells owned by the City produce potable water which is blended with imported water for domestic use.

WELL INFORMATION

State Well Number(s):	Owner's Well Name or Number(s):
2N/20W-19L05 2N/20W-19F04 2N/21W-34C01 2N/21W-19G01 2N/21W-21E01	Well A-1, Well B-2, Well D-1, Del Tio1*, Del Tio2* *City manages Del Tio wells only. Wells are owned by a corporation.

City of Camarillo Water Division

Ventura County Water Purveyor Map

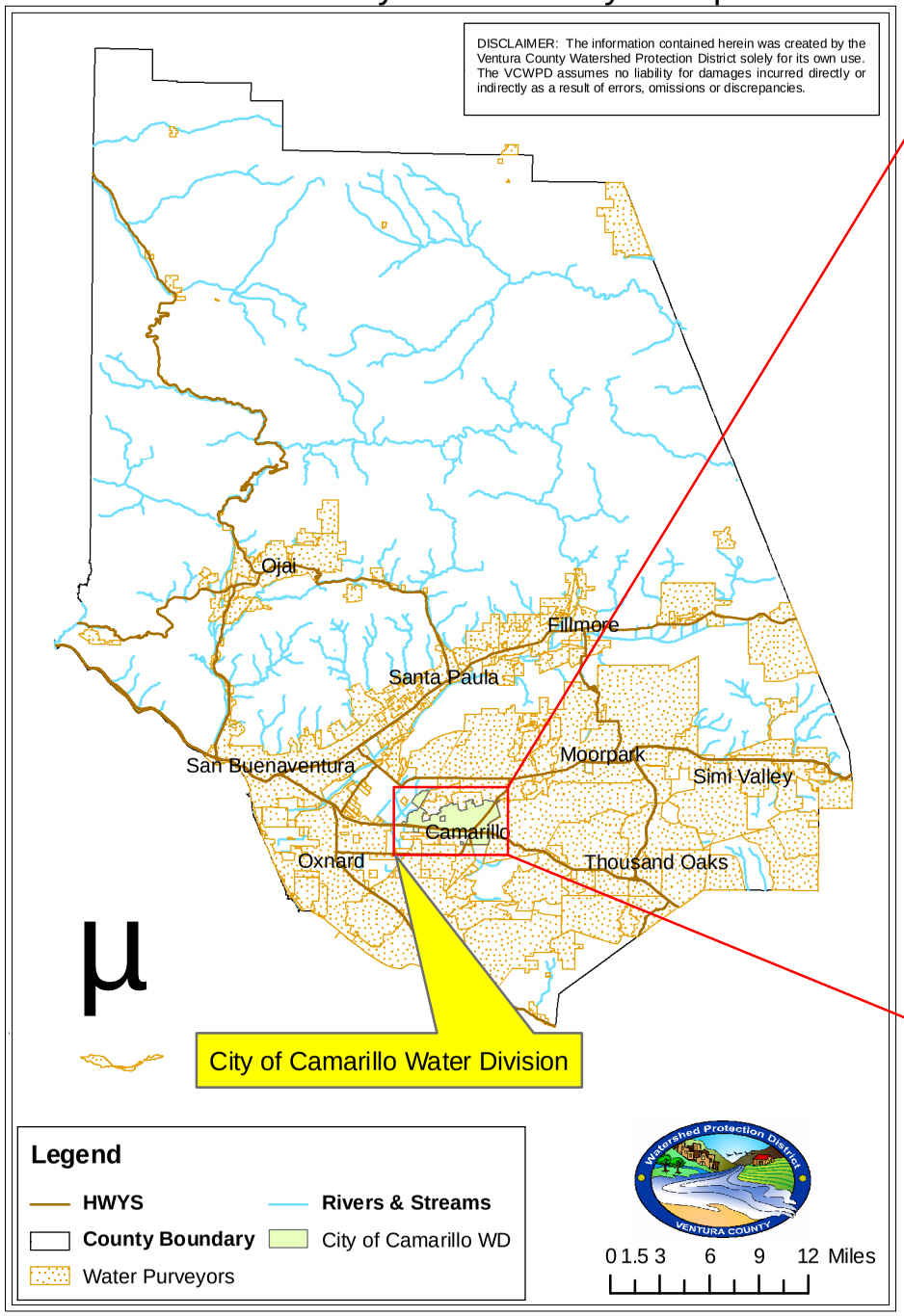

Detail of Selected Area

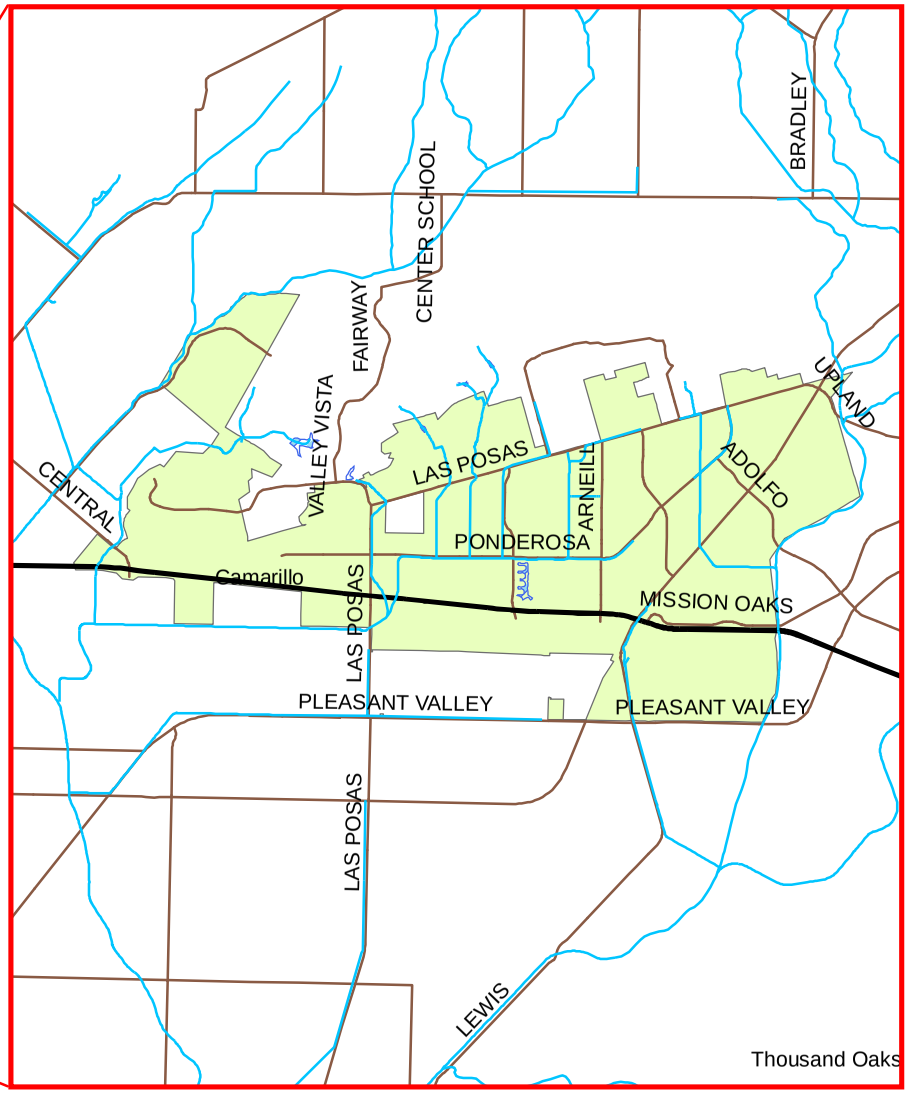

Purveyor Designation
CAL - 012

VENTURA COUNTY WATER PURVEYORS
ORGANIZATION INFORMATION

Purveyor Name:	CITY OF FILLMORE - Water Department				
Address:	250 Central Ave.				
City:	Fillmore	**Groundwater Basin:**	Fillmore Basin		
State:	CA	**Zip Code:**	93015	**Thomas Guide:**	455-H,J4,5,6,7 and 456-A,B,C4,5,6,7
Phone No:	(805) 524-3701	**FAX No:**	(805) 524-5707		
Wholesale District:	United (U-082)	**Water Agency:**	None	**Purveyor Number:**	163
Contact Person:	Bert Rapp 525-1500, ext. 231	**Title:**	Public Works Director		
Locality:	Fillmore City limits.	**Quad Sheet:**	Fillmore (61-45)		
Management Organization:	City Manager, Director of Public Works/City Engineer, Public Works Coordinator, Finance Director, Account Clerk, Maintenance Men				
Governing Body:	City Council	**Purveyor Type:**	City		
Established Under:	Legal description	**Staff:**	5	**Year Formed:**	1918
E-mail:	brapp@ci.fillmore.ca.us	**Website:**	www.fillmoreca.com		

SERVICE INFORMATION

Population Served:	14,690	**Domestic Connections:**	3230
Groundwater Source:	4 Wells	**Agricultural Connections:**	53
Imported Source:	None	**M and I Connections:**	185
Surface/Reclaimed:	None	**Total Connections:**	3468
Water Cost Notes:	Cost for all service is $1.74/100cf. as of 2001, $2.29/100ct. As of 2005.		
General Comments:	Call Joe, Evelia (secretary), or Leticia (water accounts) for well or any other information.		

WELL INFORMATION

State Well Number(s):	Owner's Well Name or Number(s):
4N/20W-24R02, 4N/20W-25B01, 4N/20W-24Q03, 4N/20W-24G01	Well #4, Well #5, Well #7, Well #8

City of Fillmore Water Division

Ventura County Water Purveyor Map

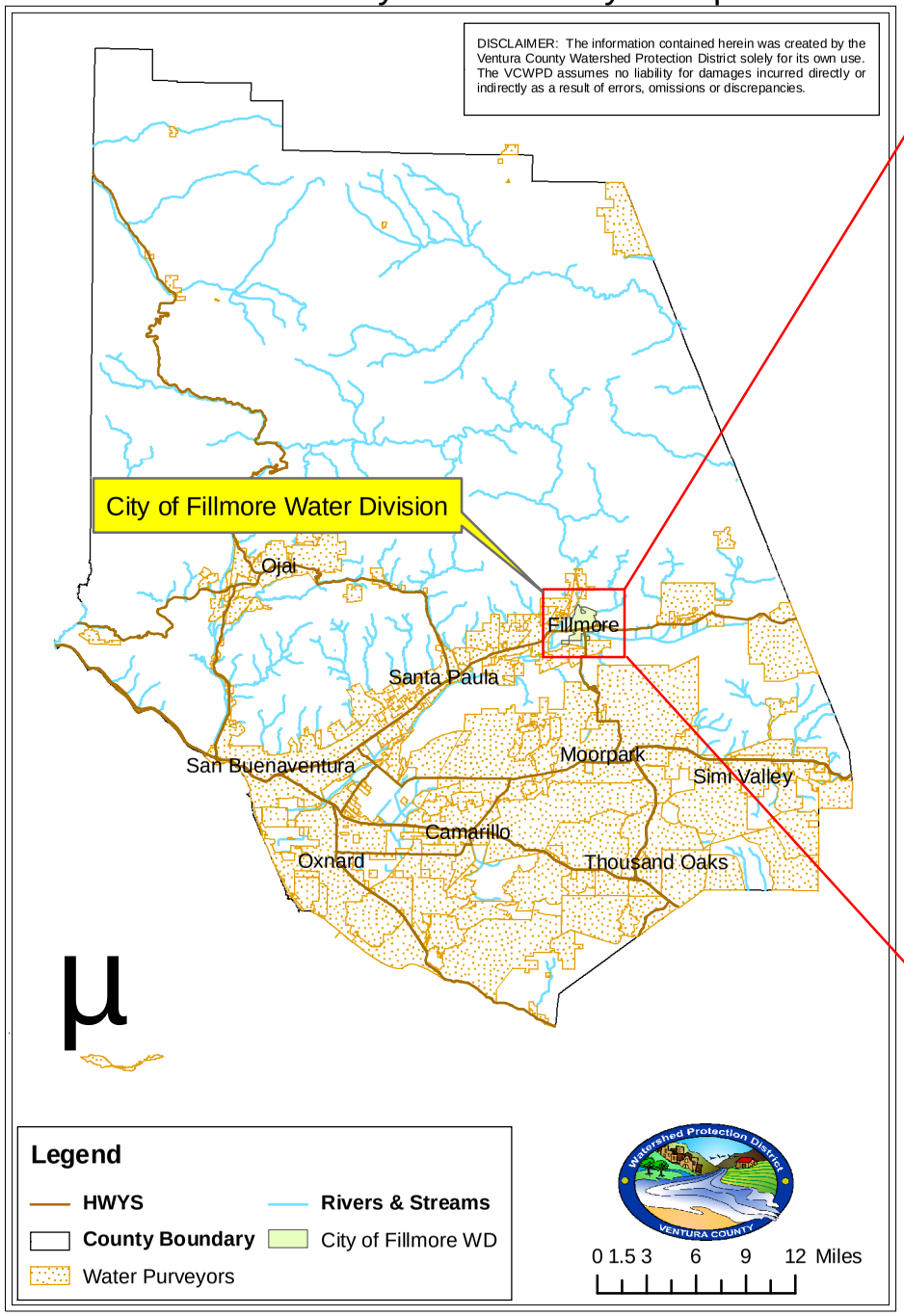

Detail of Selected Area

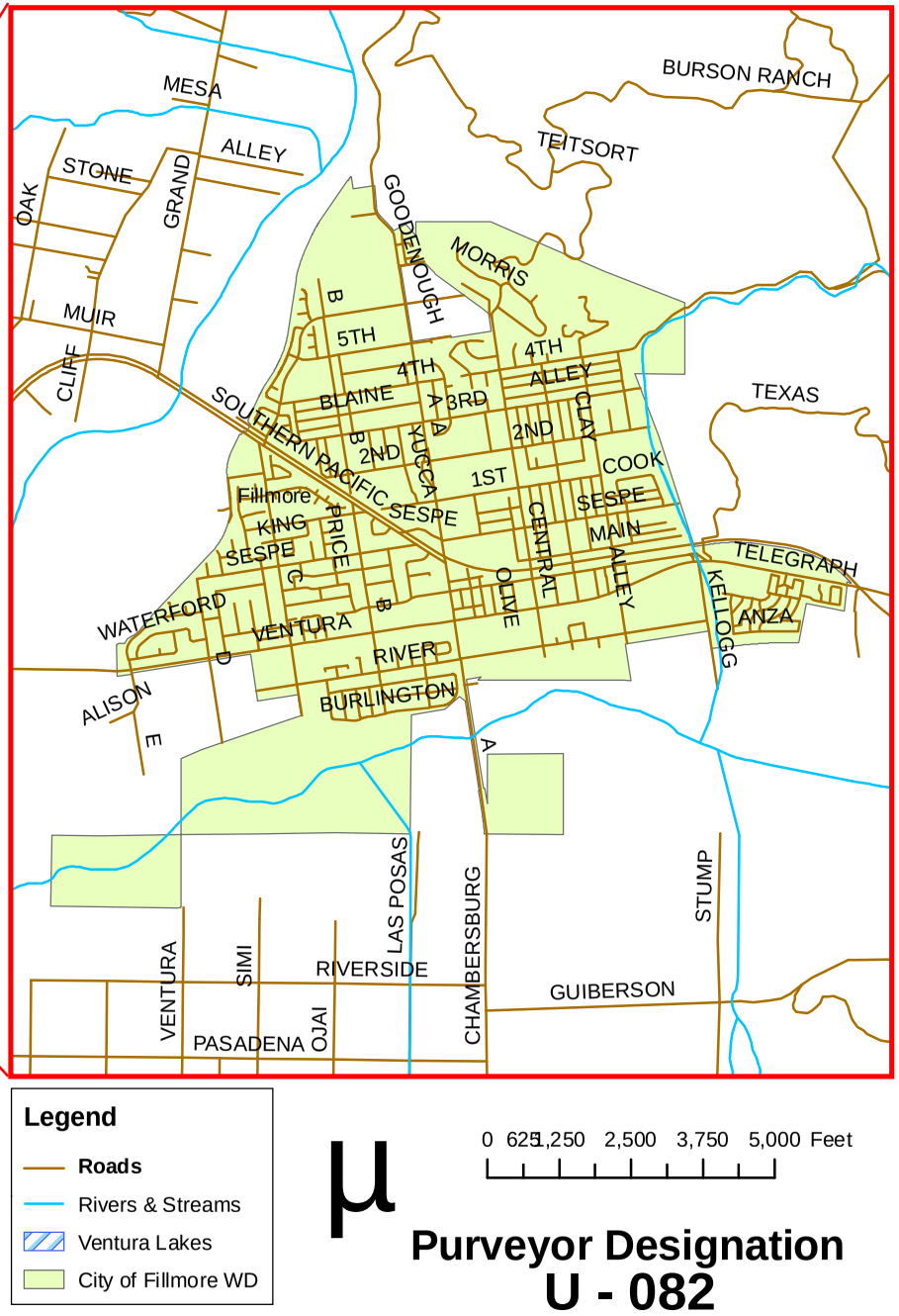

Purveyor Designation
U - 082

VENTURA COUNTY WATER PURVEYORS
ORGANIZATION INFORMATION

Purveyor Name:	CITY OF OXNARD - Water Division				
Address:	251 South Hayes Avenue				
City:	Oxnard	**Groundwater Basin:**	Oxnard Plain Pressure Basin		
State:	CA	**Zip Code:**	93030-6058	**Thomas Guide:**	see pages 521,522,523,552,553
Phone No:	(805) 385-8136	**FAX No:**	(805) 385-8137		
Wholesale District:	Calleguas (CAL-013)	**Water Agency:**	Fox Cyn. GMA	**Purveyor Number:**	25
Contact Person:	Ken Ortega	**Title:**	Water Superintendant		
Locality:	City boundaries except for mutual water companies within city limits	**Quad Sheet:**	Oxnard (63-43)		
Management Organization:	Water Division Superintendent, Water Systems Supervisor, Water Production Super., Meter/Shop pumping operators, District Systems Super.				
Governing Body:	City Council	**Purveyor Type:**	City		
Established Under:	Legal description	**Staff:**	37	**Year Formed:**	1912
E-mail:	k.ortega@ci.oxnard.ca.us	**Website:**	oxnardwater.org		

SERVICE INFORMATION

Population Served:	170,000	**Domestic Connections:**	31174
Groundwater Source:	11 Active Wells, 19 Total	**Agricultural Connections:**	3
Imported Source:	Calleguas MWD, United	**M and I Connections:**	2668
Surface/Reclaimed:	None	**Total Connections:**	33845

Water Cost Notes: Call City for exact water rates. 1994 water volume served = 21,600AF. Projected demand for year 2010 = 44,905AF.

General Comments: Agricultural, Municipal/Industrial and Commercial Volume Service Information available from City. See well information below. Call City or County Water Divisions for well location information. The former El Rio Water service area with wells 2N/22W-22Q02 and Q03 is part of the City of Oxnard.

WELL INFORMATION

State Well Number(s):	Owner's Well Name or Number(s):
1N/22W-15B03 (inactive) , 1N/22W-10B03 (abondoned), 1N/22w-10B02 (abondoned) 2N/22W-28C06 (active), 2N/22W-35C03 (inactive), 1N/22W-03F05 (active), 1N/22W-03F06 (active), 1N/22W-03F07 (active), 1N/22W-03F08 (active), 2N/22W-35C05 (inactive), 2N/22W-35D1 (inactive), 2N/22W-34A03 (inactive), 1N/22W-11D01 (inactive).	#7 (inactive), #16 (abondoned), #17 (abondoned), #18 River Ridge GC (active), #19 (inactive), #20 (active), #21 (active), #22 (active), #23 (active), #24 (inactive), #25 (inactive), Hartman Well (new highschool) (inactive), Donlon Well (inactive).

City of Oxnard Water Division

Ventura County Water Purveyor Map

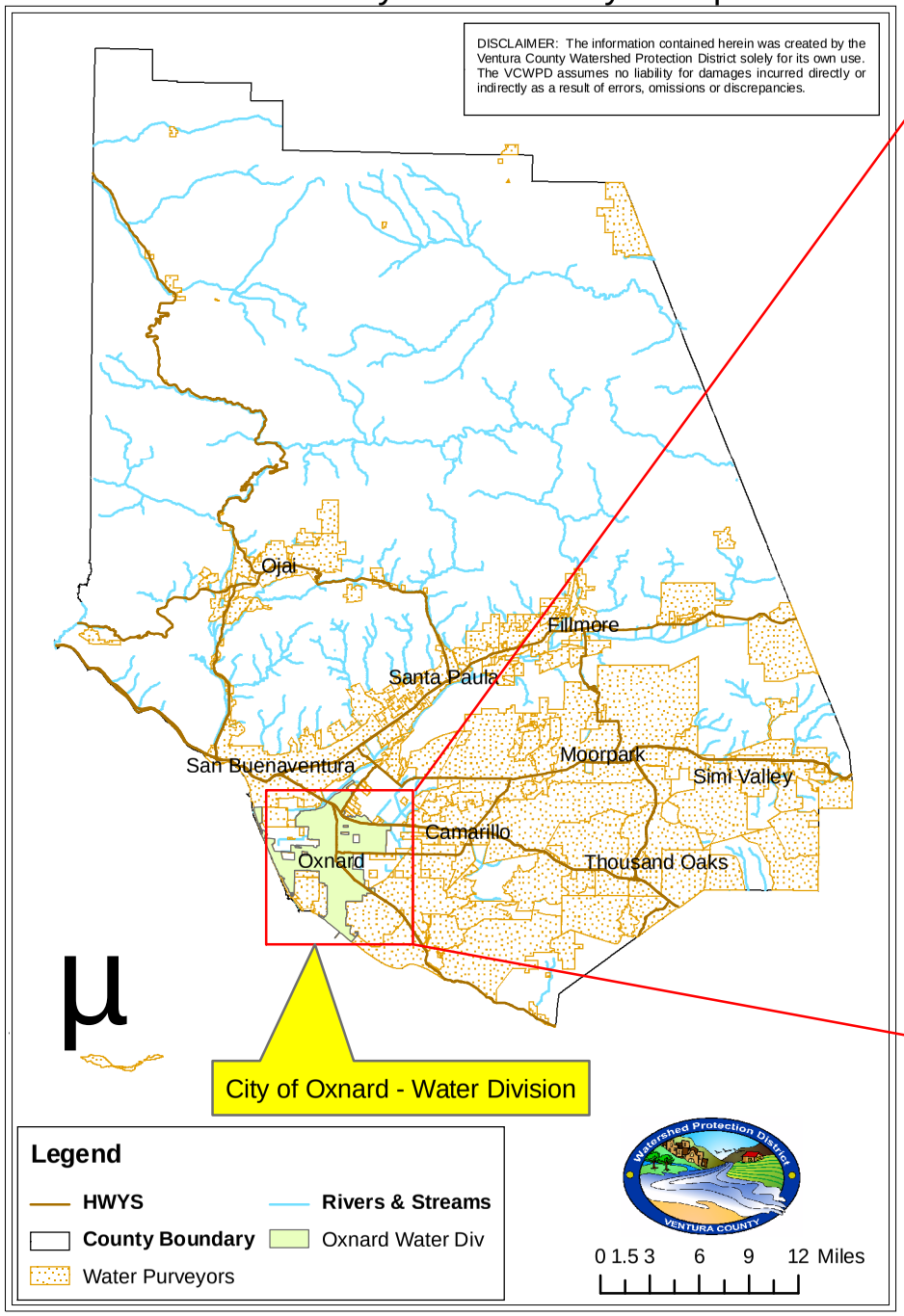

Detail of Selected Area



Purveyor Designation
CAL - 013

VENTURA COUNTY WATER PURVEYORS
ORGANIZATION INFORMATION

Purveyor Name:	CITY OF PORT HUENEME - Water Department				
Address:	250 North Ventura Road				
City:	Port Hueneme	**Groundwater Basin:**	Oxnard Plain Pressure Basin		
State:	CA	**Zip Code:**	93041	**Thomas Guide:**	552-E,F3,4,5,6,7
Phone No:	(805) 986-6566	**FAX No:**	(805) 986-6660		
Wholesale District:	United (U-083)	**Water Agency:**	Fox Cyn. GMA	**Purveyor Number:**	165
Contact Person:	Carrie Mattingly Gary Haggin	**Title:**	Utility Services Director Superintendent		
Locality:	Port Hueneme City Limits.	**Quad Sheet:**	Oxnard (63-43)		
Management Organization:	Manager, Supervisor, Inspector, Maint 1, Maint 2, Public Works Tech				
Governing Body:	City Council and City Manager	**Purveyor Type:**	City		
Established Under:	Legal agreement	**Staff:**	100	**Year Formed:**	1948
E-mail:	ghaggin@ci.port-hueneme.ca.us	**Website:**	www.ci.port-hueneme.ca.us		

SERVICE INFORMATION

Population Served:	22,000	**Domestic Connections:**	6835
Groundwater Source:	5 Wells	**Agricultural Connections:**	0
Imported Source:	United WCD	**M and I Connections:**	165
Surface/Reclaimed:	None	**Total Connections:**	7000

Water Cost Notes: Domestic connections are charged at a rate of $1.95/HCF. Commercial users are charged $1.95/HCF. NOTE: All water comes from and is managed by the Port Hueneme Water Agency.

General Comments: Approximately 3,200 AF served in 1994. Roughly 3,100 AF was domestic use, and 100 AF was for commercial users. Projected water demand for year 2010 = 3,400 AFY.

WELL INFORMATION

State Well Number(s):	Owner's Well Name or Number(s):
1N/22W-16D04 (active), 1N/22W-21B03 (active), 1N/22W-21B06 (abandoned), 1N/22W-29A02, 1N/22W-21B02	Well #6A, Well #5A, Well #4A, Well #1, Well #5

City of Port Hueneme Water Department

Ventura County Water Purveyor Map

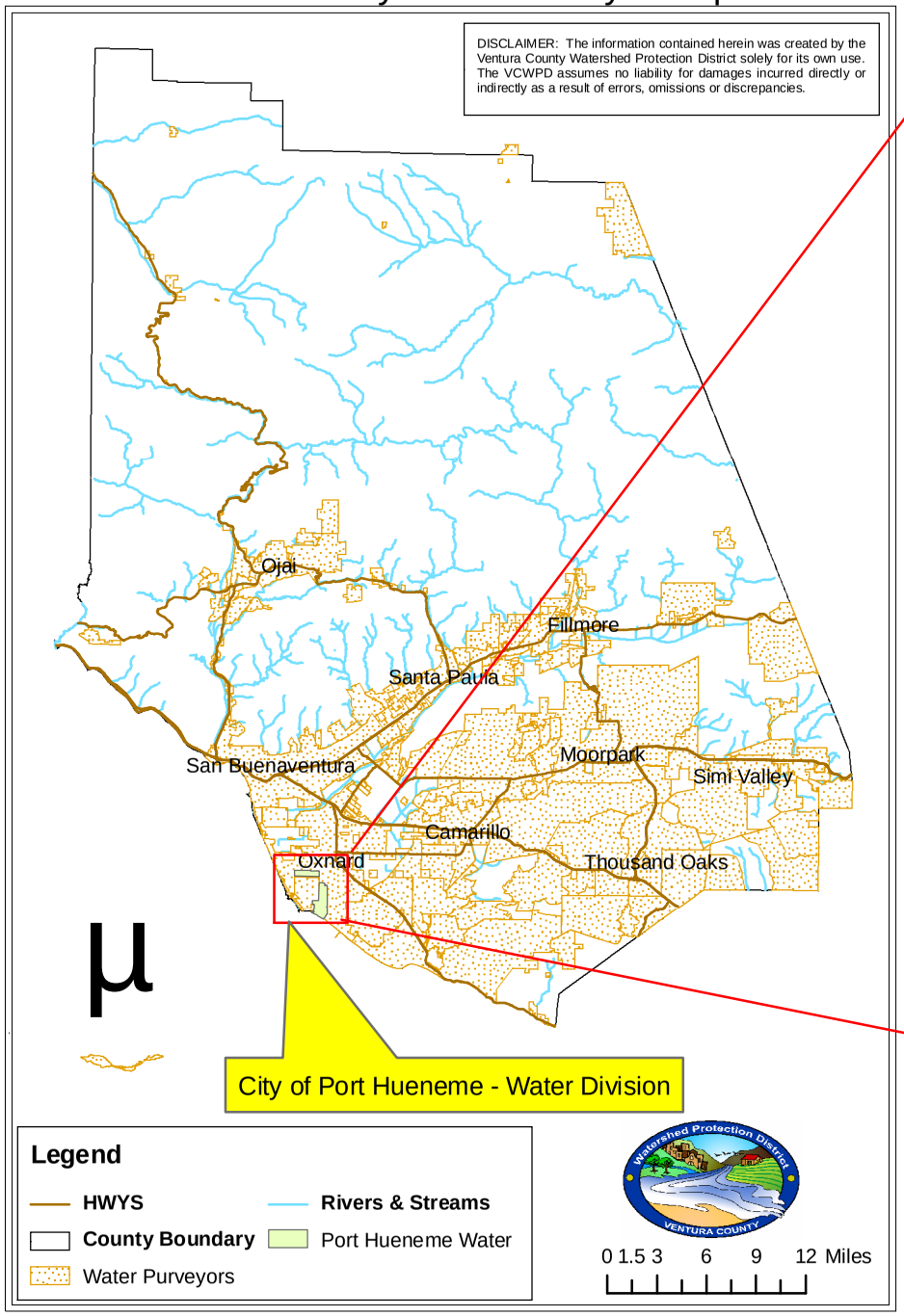

Detail of Selected Area

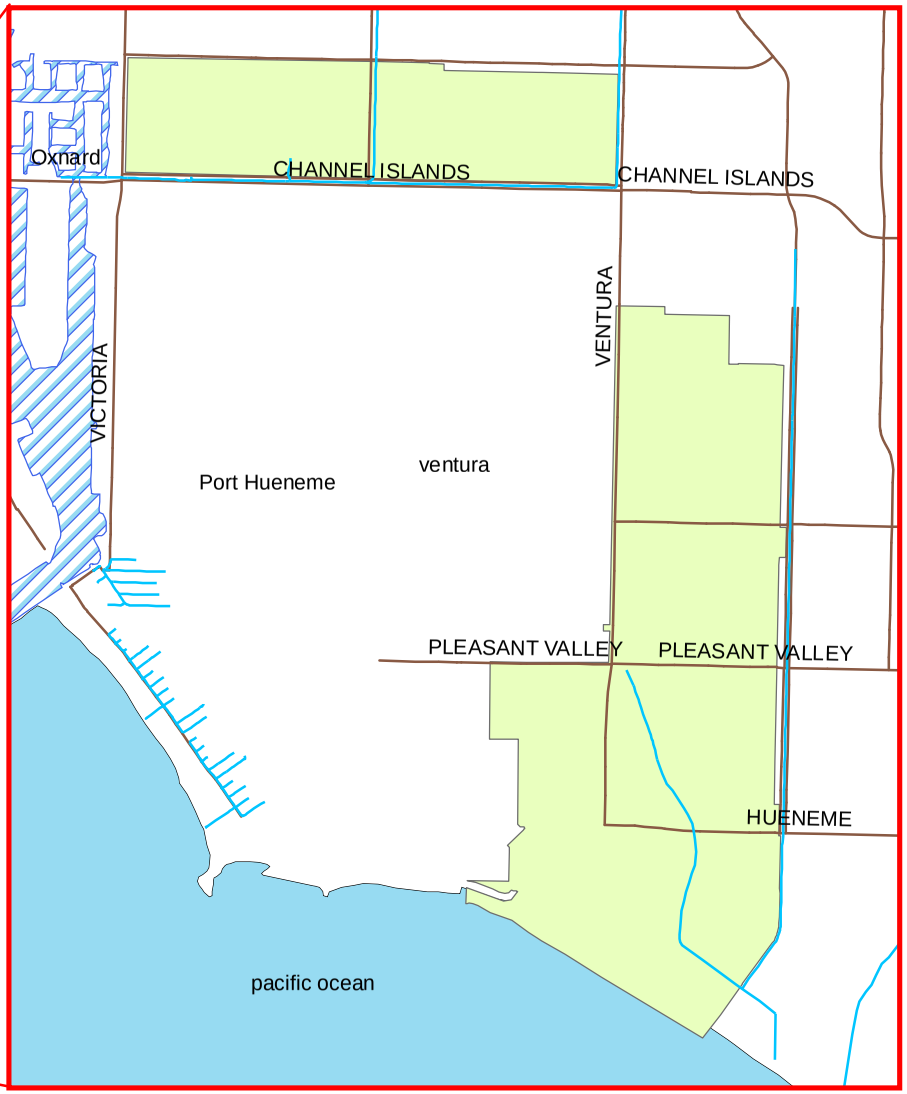

Purveyor Designation
U - 083

VENTURA COUNTY WATER PURVEYORS
ORGANIZATION INFORMATION

Purveyor Name:	CITY OF SAN BUENAVENTURA - Water Works				
Address:	P O Box 99				
City:	Ventura	**Groundwater Basin:**	Lower Ventura River & Mound Basins		
State:	CA	**Zip Code:**	93002	**Thomas Guide:**	Pages 460, 461, 470, 471, 490, 491, 492
Phone No:	(805) 652-4500	**FAX No:**	(805) 643-7615		
Wholesale District:	Casitas (CAS-048)	**Water Agency:**	Fox Cyn. GMA	**Purveyor Number:**	95
Contact Person:	Jim Passanisi, Ron Calkins, Don Davis	**Title:**	Water Superintendant, P.W. Director, Utilities Manager		
Locality:	City limits of the City of San Buenaventura, and property adjacent to city.	**Quad Sheet:**	Ventura (62-42), Saticoy (62-43), Oxnard (63-43)		
Management Organization:	P. W. Director, Utilities Mgr., Water Super. Supers. for Distribution/Production/ Treatment, Customer Service, office help				
Governing Body:	City Council	**Purveyor Type:**	City		
Established Under:	Legal description	**Staff:**	49	**Year Formed:**	1923
E-mail:	Jpassanisi@ci.ventura.ca.us	**Website:**	www.ci.ventura.ca.us		

SERVICE INFORMATION

Population Served:	110,000	**Domestic Connections:**	31000
Groundwater Source:	10 Active Wells - 15 Total	**Agricultural Connections:**	12
Imported Source:	Casitas MWD - 2 connections	**M and I Connections:**	
Surface/Reclaimed:	Vta. River; /Lake Casitas, City reclaim	**Total Connections:**	31000

Water Cost Notes: Residential costs start at $1.60/HCF and go up based on number & size of connections. Bi-monthly service charges and fire line charges apply based upon meter size. Untreated water cost is $1.11/HCF. Reclaimed water cost is $0.48/HCF.

General Comments: Sources of water include Ventura River, Lake Casitas and groundwater. State Water entitlement of 10,000 AFY is reserved for future. Certain areas of City require use of reclaimed water for irrigation. Untreated water is available in the North Ventura Avenue area.

WELL INFORMATION

State Well Number(s):	Owner's Well Name or Number(s):
3N/23W-08B02, 3N/23W-08B01, 3N/23W-08C02, 2N/22W-20K01, 2N/22W-20L03, 2N/22W-20L02, 2N/21W-08L02, 2N/22W-08L01, 2N/22W-02K09, 2N/22W-08F01, 2N/21W-08L01, 2N/22W-08G01	`Nye #2, Nye #7, Nye #8, Golf Course #6, Golf Course #5, Golf Course #3, Saticoy #2, Saticoy C. C. #2, County Govt. Cntr. (Vic 1), New Govt. Cntr. (Vic 2), Mound Well, Saticoy C.C. #1

City of San Buenaventura Water Works

Ventura County Water Purveyor Map

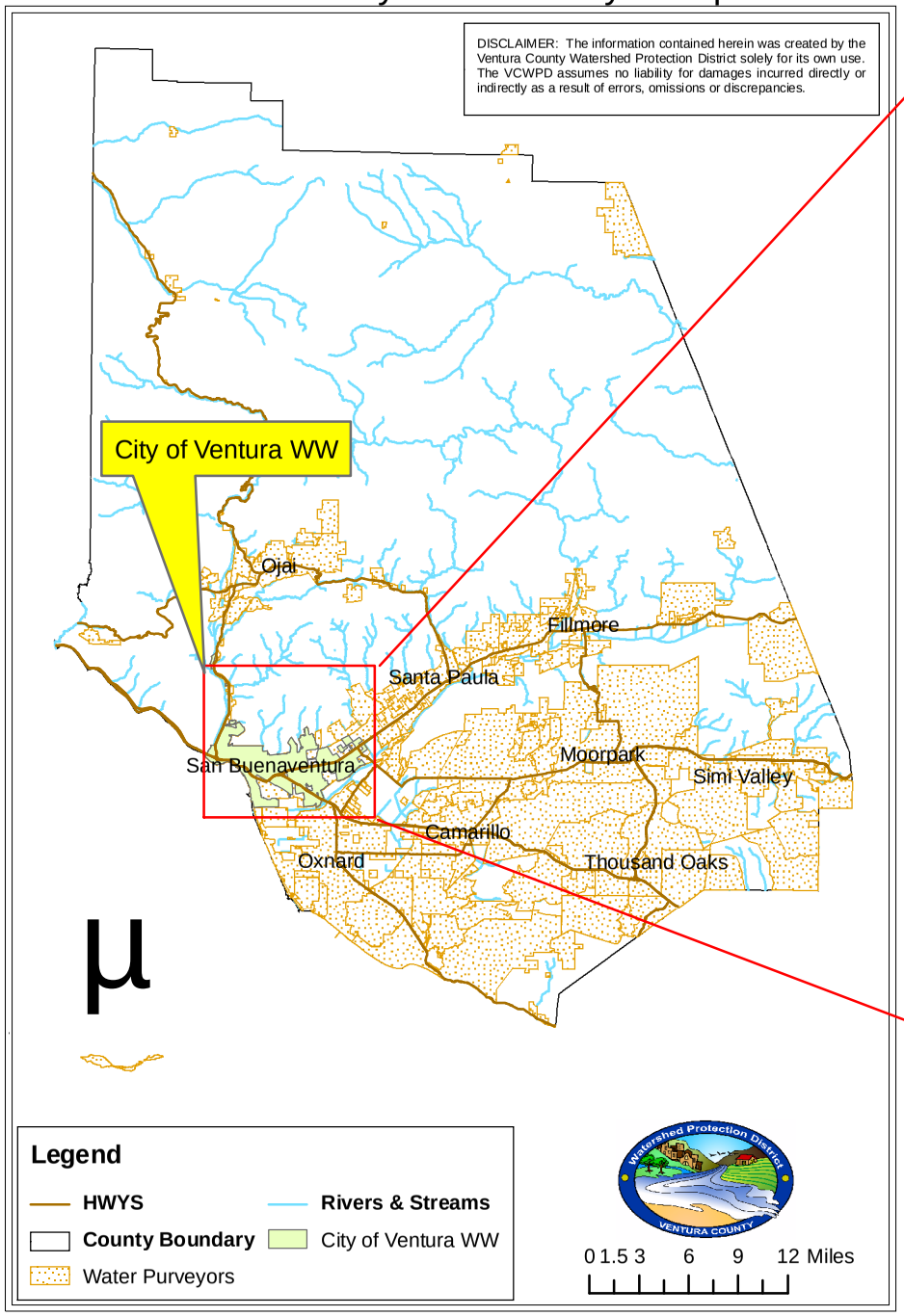

Detail of Selected Area



Purveyor Designation
CAS - 048

VENTURA COUNTY WATER PURVEYORS
ORGANIZATION INFORMATION

Purveyor Name:	CITY OF SANTA PAULA.				
Address:	P O Box 569				
City:	Santa Paula	**Groundwater Basin:**	Santa Paula Basin		
State:	CA	**Zip Code:**	93061-0569	**Thomas Guide:**	464-A,B,C,D1-7 and 463-E,F,G,H,J5,6,7
Phone No:	(805) 933-4212	**FAX No:**	(805) 525-3742		
Wholesale District:	United (U-127)	**Water Agency:**	None	**Purveyor Number:**	253
Contact Person:	Tony Emmert (805)933-4256	**Title:**	P.W. Superintendant		
Locality:	City of Santa Paula and adjoining lands to the west.	**Quad Sheet:**	Santa Paula (62-44)		
Management Organization:	Superintendant, 13 Field Personnel				
Governing Body:	Board of Directors	**Purveyor Type:**	PUC-Regulated		
Established Under:	PUC-Regulation	**Staff:**	13	**Year Formed:**	1891
E-mail:	cfinley@ci.santa-paula.ca.us	**Website:**	www.ci.santa-paula.ca.us		

SERVICE INFORMATION

Population Served:	30,000	**Domestic Connections:**	7000
Groundwater Source:	12 Wells (5 active)	**Agricultural Connections:**	0
Imported Source:	None	**M and I Connections:**	0
Surface/Reclaimed:	none	**Total Connections:**	7000

Water Cost Notes: Rate + service charge based on meter size. Rate $1.57/100cu ft. plus service charge of say $15.91/mo. for an average 5/8 inch domestic meter connection. Call City for exact service rate for each size meter.

General Comments: Name may change slightly, but service area will remain for the most part unchanged. Increase of 5-15% in demand expected by 2020. Took over service (potable) to Limoneira Co.

WELL INFORMATION

State Well Number(s):	Owner's Well Name or Number(s):
3N/21W-15C05, 3N/21W-15C06, 3N/21W-15C02, 3N/21W-10A01, 3N/21W-10A02, 3N/21W-11D02, 3N/21W-16G01, 3N/21W-03R02, 3N/21W-09R04, 3N/21W-16A02, 3N/21W-11J02, 3N/21W-09R05	SPWW 1A, SPWW 1B, SPWW 2, SPWW 3, SPWW 3A, SPWW 5, SPWW 6, SPWW 7, SPWW 10, SPWW 11, SPWW 12, SPWW 13

City of Santa Paula

Ventura County Water Purveyor Map

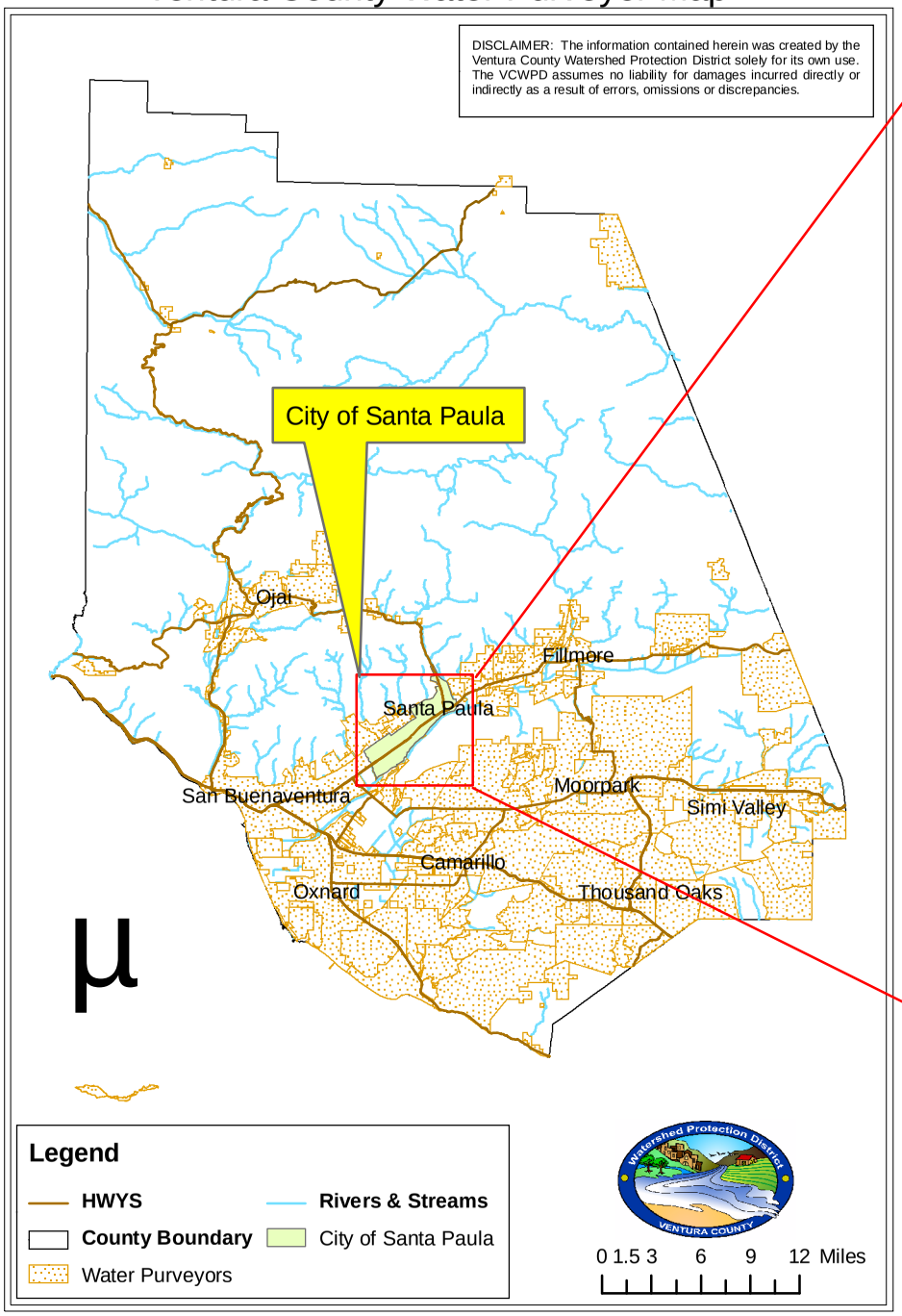

Detail of Selected Area

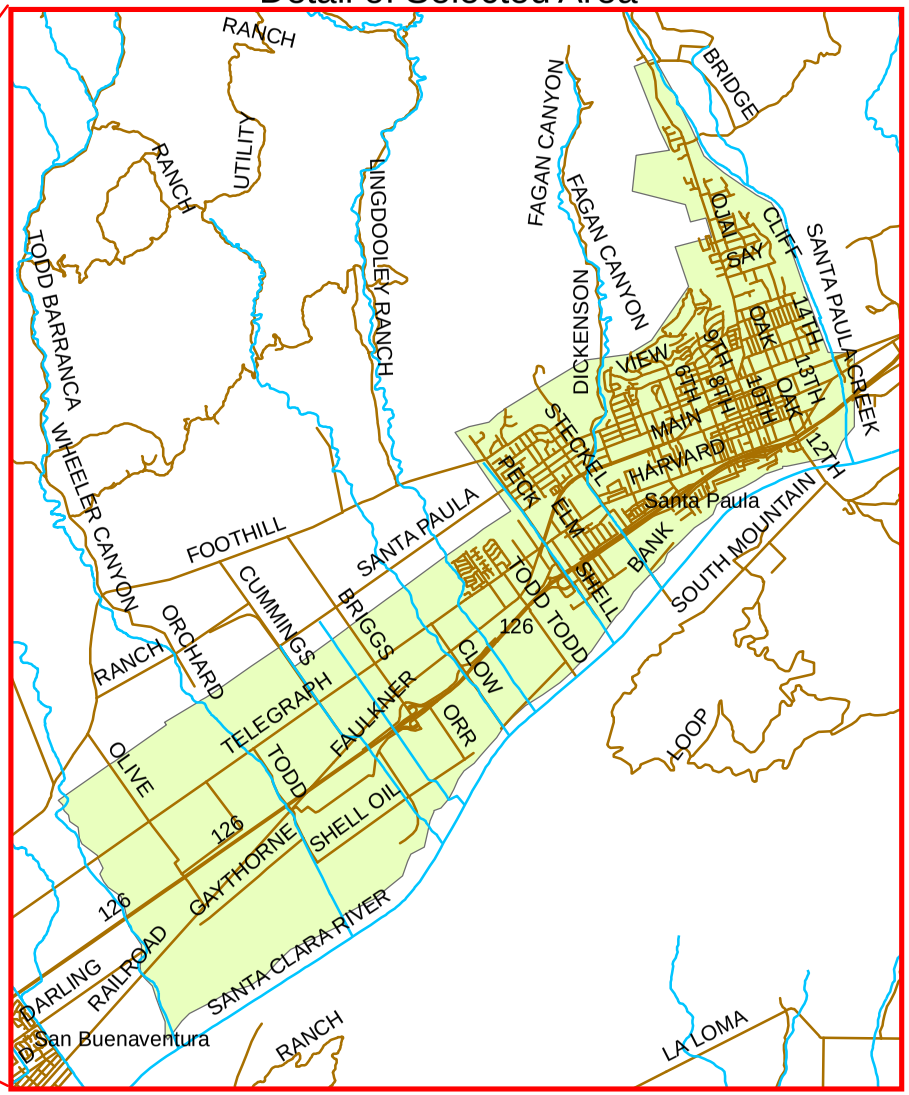

Purveyor Designation
U - 127

VENTURA COUNTY WATER PURVEYORS

ORGANIZATION INFORMATION

Purveyor Name:	CITY OF THOUSAND OAKS - Public Works Department				
Address:	2100 E Thousand Oaks Blvd				
City:	Thousand Oaks	**Groundwater Basin:**	Thousand Oaks Basin		
State:	CA	**Zip Code:**	91362-2903	**Thomas Guide:**	Pages 526, 527, 555, 556, 557
Phone No:	(805) 449-2459	**FAX No:**	(805) 449-2475		
Wholesale District:	Calleguas (CAL-014)	**Water Agency:**	None	**Purveyor Number:**	27
Contact Person:	Paul Swenson (449-2459)	**Title:**	Management Analyst		
Locality:	Central T.O., from Moorpark Rd. on the W., Olsen Rd. on the N., Westlake Boulevard on the E. and 101 Fwy. on the S.; plus portions of Newbury Park.	**Quad Sheet:**	Thousand Oaks (63-46), Newbury Park (63-45)		
Management Organization:	City Council, City Manager, Public Works Director, Management Analyst				
Governing Body:	City Council	**Purveyor Type:**	City		
Established Under:	Legal description	**Staff:**	210	**Year Formed:**	1964
E-mail:	pswenson@toaks.org	**Website:**	www.ci.thousand/oaks.ca.us		

SERVICE INFORMATION

Population Served:	49,000	**Domestic Connections:**	15771
Groundwater Source:	4 Wells	**Agricultural Connections:**	0
Imported Source:	Calleguas MWD	**M and I Connections:**	0
Surface/Reclaimed:	None	**Total Connections:**	15771
Water Cost Notes:	Base rate of $8.95/connection then $1.88/100cf + $0.13/Zone Lift - with 3 lifts maximum. Groundwater for irrigation costs $1.50/100 cu. ft. Average annual water costs per connection are $545.00. Single family residential costs average $671.00		
General Comments:	2004 water use was14,210 AF.		

WELL INFORMATION

State Well Number(s):	Owner's Well Name or Number(s):
1N/19W-09N02, 1N/19W-08G02, 1N/19W-14C06, and 1N/19W-03H01	Los Robles Golf Course well, Hillcrest Drive well, Goebel Senior Center well, Old Meadows Park well

City of Thousand Oaks - Public Works

Ventura County Water Purveyor Map

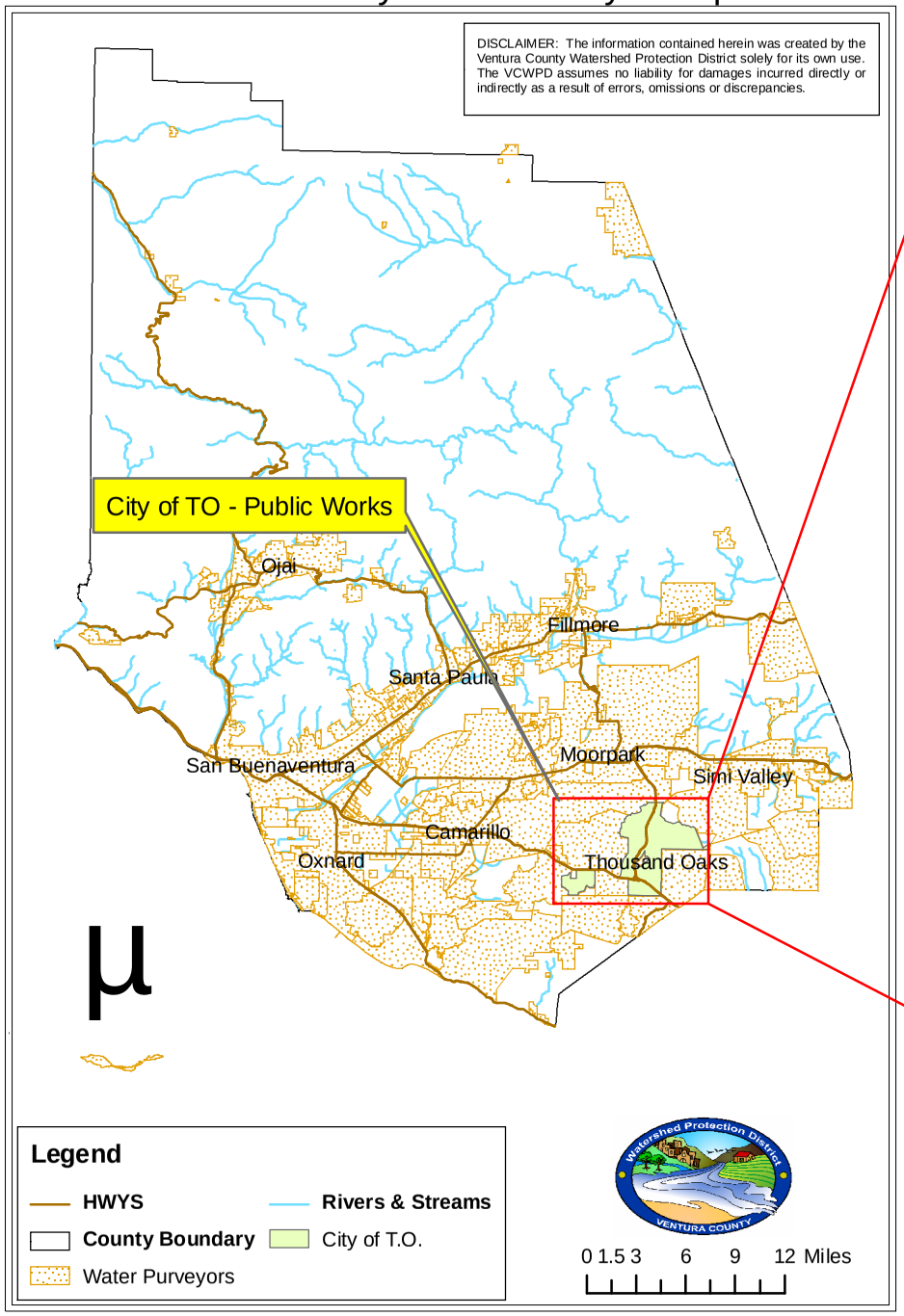

Detail of Selected Area

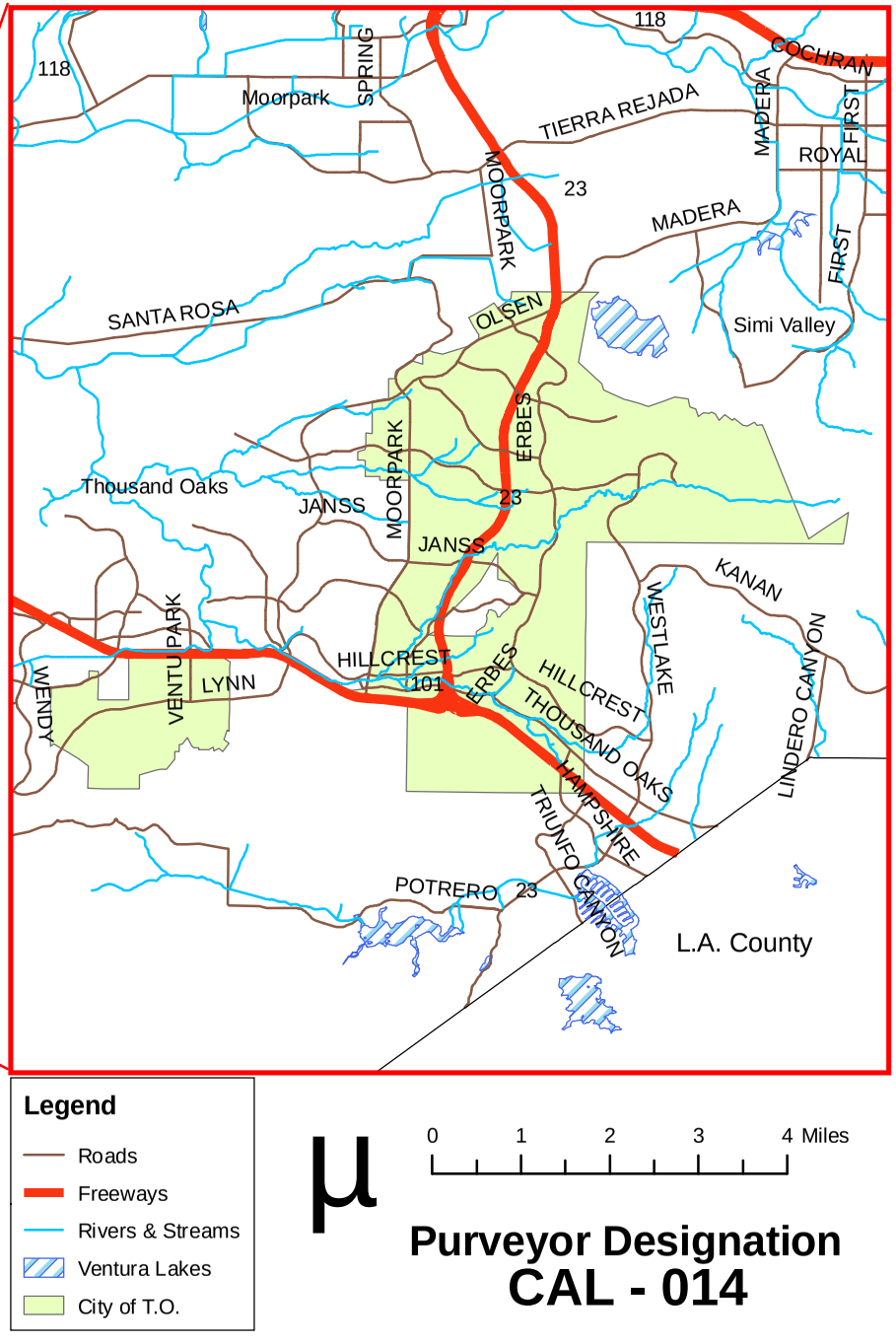

Purveyor Designation
CAL - 014

VENTURA COUNTY WATER PURVEYORS
ORGANIZATION INFORMATION

Purveyor Name:	CLOVERDALE MUTUAL WATER COMPANY (El Rio)				
Address:	135 W. Magnolia Avenue #12				
City:	Oxnard	**Groundwater Basin:**	Forebay Basin		
State:	CA	**Zip Code:**	93030	**Thomas Guide:**	522-H,J1,2
Phone No:	(805) 483-6312	**FAX No:**	(805) 483-6312		
Wholesale District:	United (U-084)	**Water Agency:**	Fox Cyn. GMA	**Purveyor Number:**	167
Contact Person:	Erma Ramirez (805) 483-6312	**Title:**	President		
Locality:	El Rio area north of the 101 Freeway, between Vineyard and Alvarado.	**Quad Sheet:**	Oxnard (63-43)		
Management Organization:	President, Secretary, Treasurer, Maintenance Technician.				
Governing Body:	Board of Directors	**Purveyor Type:**	Mutual		
Established Under:	Legal description	**Staff:**	3	**Year Formed:**	1919
E-mail:	none	**Website:**	none		

SERVICE INFORMATION

Population Served:	1,300	**Domestic Connections:**	172
Groundwater Source:	3 Wells	**Agricultural Connections:**	0
Imported Source:	None	**M and I Connections:**	3
Surface/Reclaimed:	None	**Total Connections:**	175
Water Cost Notes:	Cost Information Not Provided.		
General Comments:	No charge for water (cost-share service) to 135 Stockholders. One well is abandoned. Additional contact: Fred Ramos @ (805) 485-8036, or home address @ 2852 Alvarado St., El Rio, Ca. 93030.		

WELL INFORMATION

State Well Number(s):	Owner's Well Name or Number(s):
2N/22W-27A01, 2N/22W-27A02, 2N/22W-27A03	Cloverdale Wells 1, 2, and 3

Cloverdale Mutual Water Company

Ventura County Water Purveyor Map

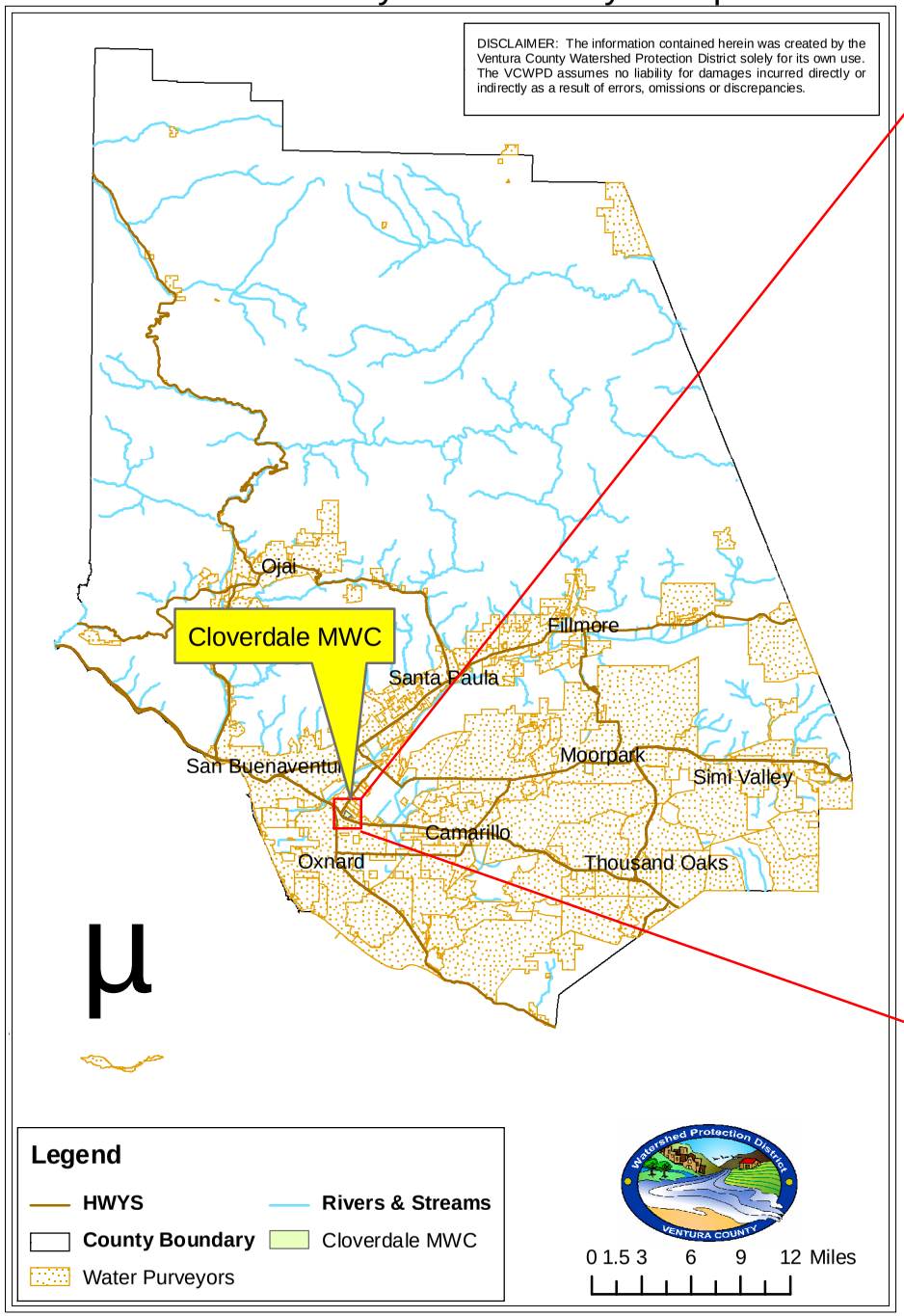

Detail of Selected Area

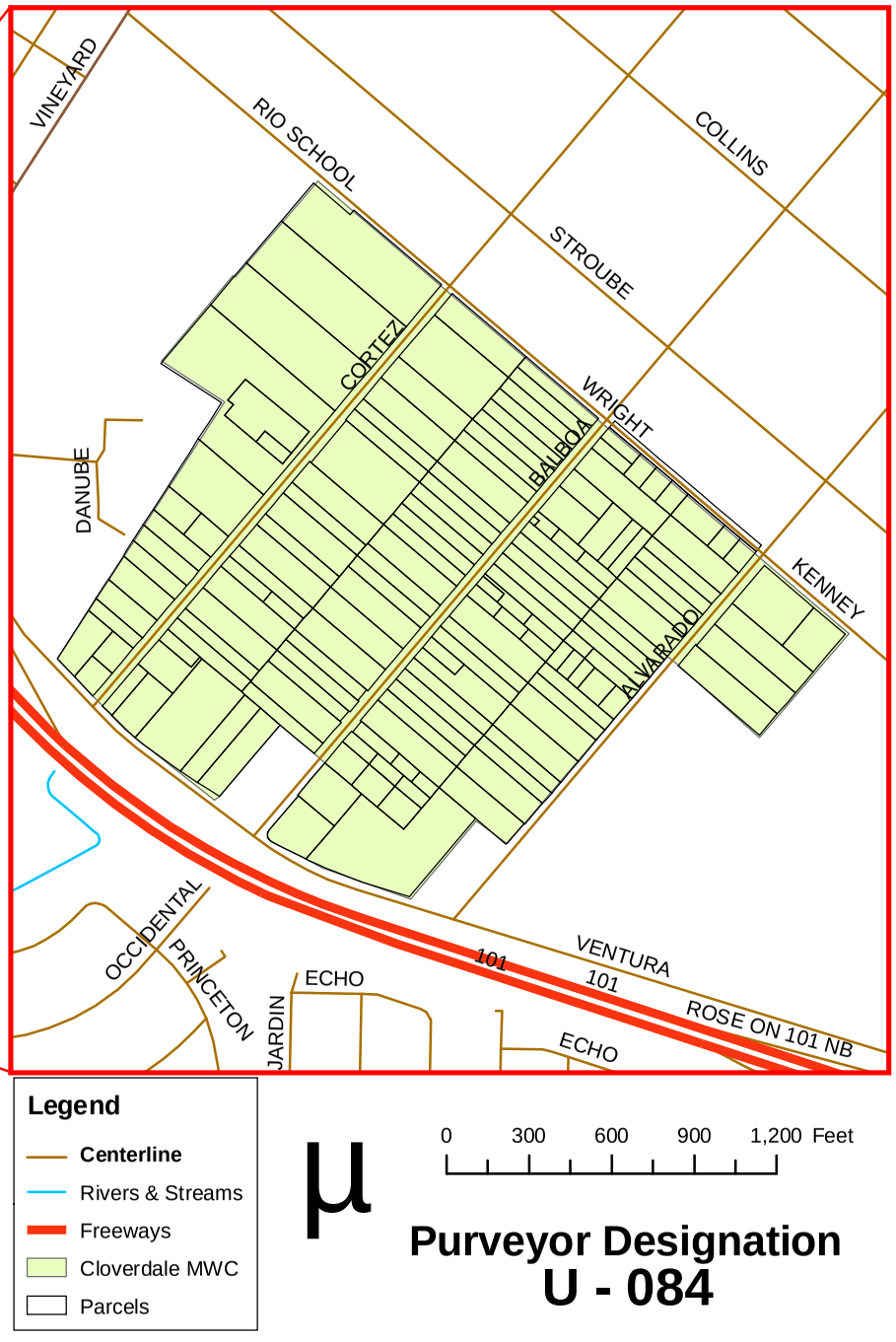

Purveyor Designation
U - 084

VENTURA COUNTY WATER PURVEYORS
ORGANIZATION INFORMATION

Purveyor Name:	COMMANCIA RANCH WATER SYSTEM				
Address:	1666 Hidden Valley Road				
City:	Thousand Oaks	**Groundwater Basin:**	Sherwood Basin		
State:	CA	**Zip Code:**	91361	**Thomas Guide:**	Page 555-J6
Phone No:	(805) 379-3535	**FAX No:**	(805) 373-1092		
Wholesale District:	Calleguas(CAL-196)	**Water Agency:**	NONE	**Purveyor Number:**	
Contact Person:		**Title:**	Ranch Mgr		
Locality:	West end of Hidden Valley area south of the city of Thousand Oaks.	**Quad Sheet:**	Newbury Park (63-45)		
Management Organization:	Ranch Mgr, Asst Mgr, Secretary, and Ranch Hands.				
Governing Body:	Single Owner	**Purveyor Type:**	Private		
Established Under:	Limited Liability Company	**Staff:**	7	**Year Formed:**	2000
E-mail:		**Website:**			

SERVICE INFORMATION

Population Served:	8	**Domestic Connections:**	8
Groundwater Source:	2 wells	**Agricultural Connections:**	0
Imported Source:	None	**M and I Connections:**	0
Surface/Reclaimed:	None	**Total Connections:**	8

Water Cost Notes: Water is mainly for 3 homes were ranch mgr and two ranch employee families live. Rest is for horse barns, wash racks, and landscaping.

General Comments: This is a non-profit Olympic show-horse breeding ranch. Dr. Bernard Salick is owner.

WELL INFORMATION

State Well Number(s):	Owner's Well Name or Number(s):
01N/20W-25G04, 01N/20W-25G02	#19 main well, #22 backup well

Comancia Ranch Water System

Ventura County Water Purveyor Map

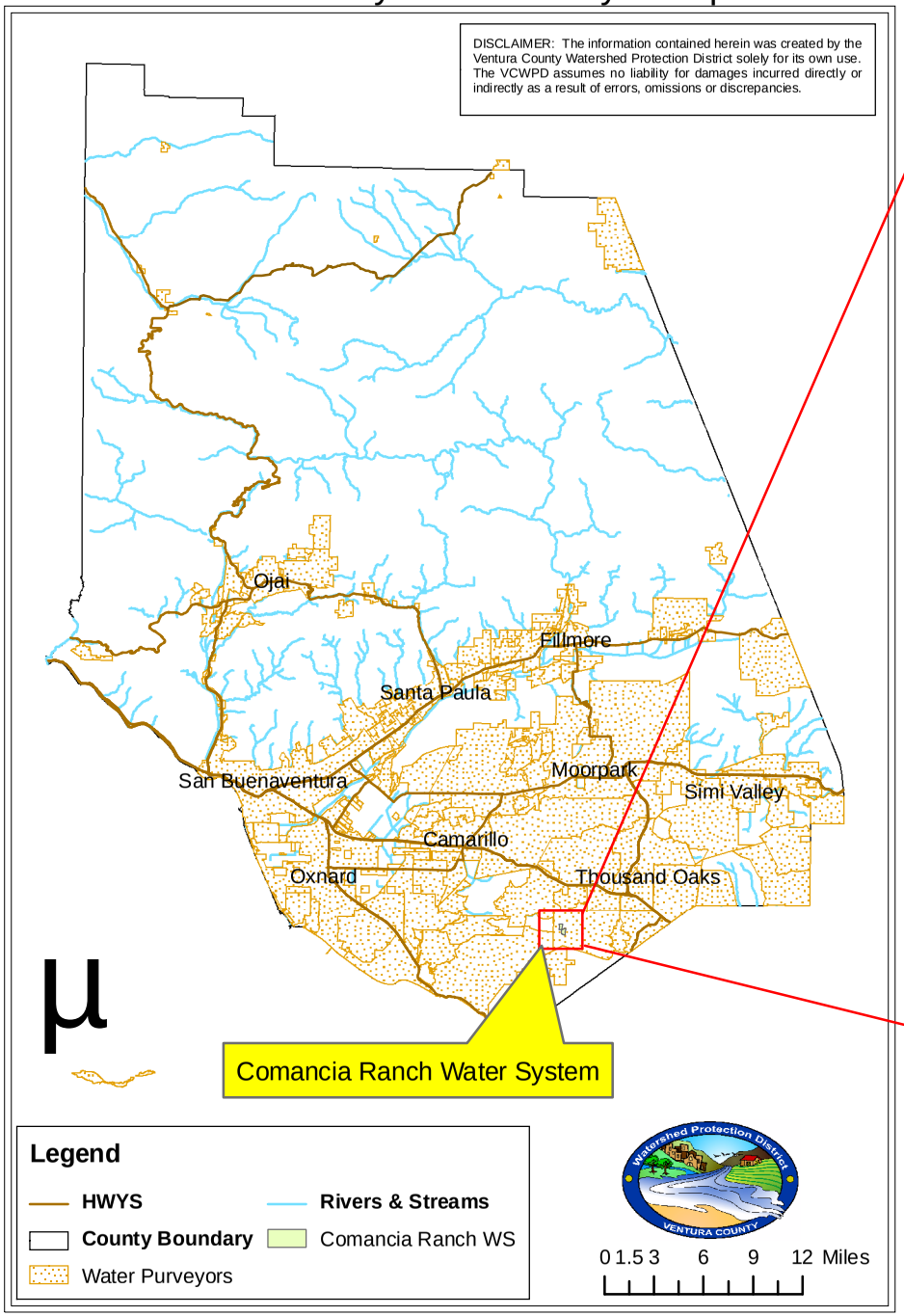

Detail of Selected Area

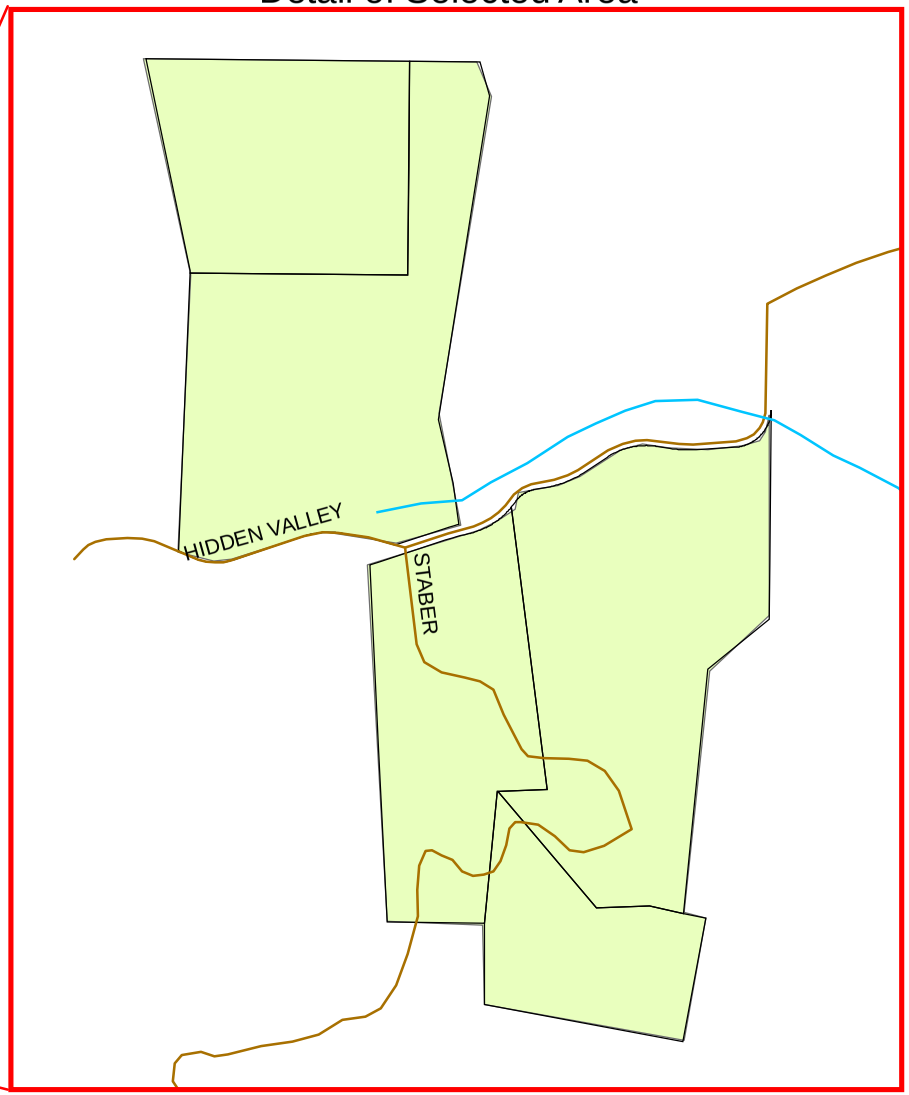

Purveyor Designation
CAL - 196

VENTURA COUNTY WATER PURVEYORS
ORGANIZATION INFORMATION

Purveyor Name:	COMMUNITY MUTUAL WATER COMPANY				
Address:	P O Box 828				
City:	Santa Paula	**Groundwater Basin:**	Santa Paula Basin		
State:	CA	**Zip Code:**	93061-0828	**Thomas Guide:**	464-E,F,G2,3,4
Phone No:	(805) 525-1115	**FAX No:**	(805) 525-2415		
Wholesale District:	United (U-086)	**Water Agency:**	None	**Purveyor Number:**	171
Contact Person:	Paul Rudolph	**Title:**	Secretary		
Locality:	Area adjacent to Highway 126, one mile east of the City of Santa Paula.	**Quad Sheet:**	Santa Paula (62-44), Santa Paula Peak(61-44)		
Management Organization:	Secretary				
Governing Body:	Board of Directors	**Purveyor Type:**	Mutual		
Established Under:	Legal description	**Staff:**	2	**Year Formed:**	1920
E-mail:		**Website:**	none		

SERVICE INFORMATION

Population Served:	20	**Domestic Connections:**	12
Groundwater Source:	3 Wells	**Agricultural Connections:**	20
Imported Source:	None	**M and I Connections:**	0
Surface/Reclaimed:	None	**Total Connections:**	32

Water Cost Notes: Cost-share service through master meters. There are 10 metered and 10 non-metered connections (all agricultural irrigation). 20 connections served through 3 master meters on a cost-share basis @ $39.86/AF. Varies/ electrical cost.

General Comments: Water use is for 12 greenhouses and 400 acres of citrus trees only. Average water use 800 AFY, not expected to change by year 2010.

WELL INFORMATION

State Well Number(s):	Owner's Well Name or Number(s):
3N/20W-06P03, 3N/20W-06P02, 3N/20W-06P01	North Well, South Well, East Well

Community Mutual Water Company

Ventura County Water Purveyor Map

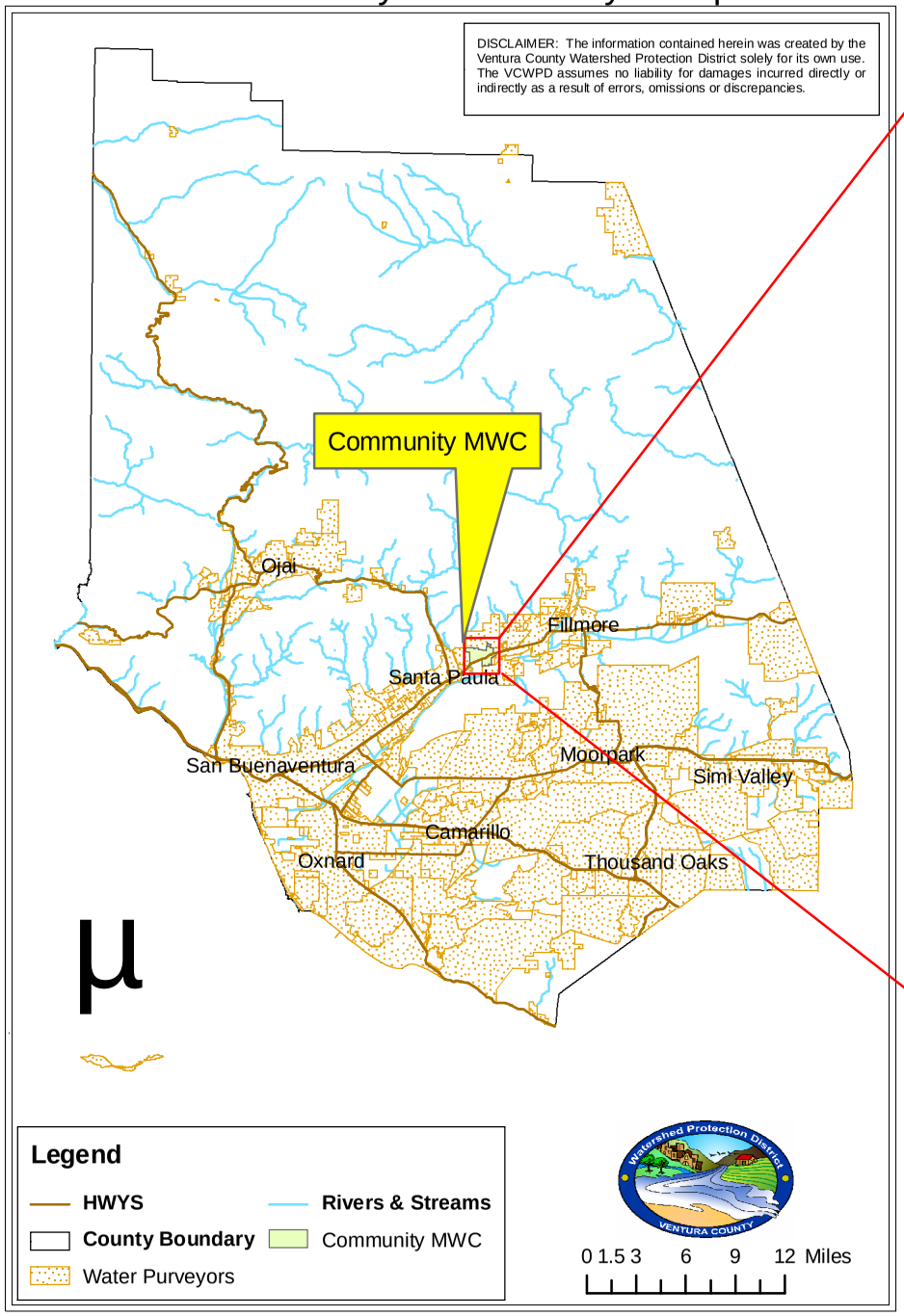

Detail of Selected Area

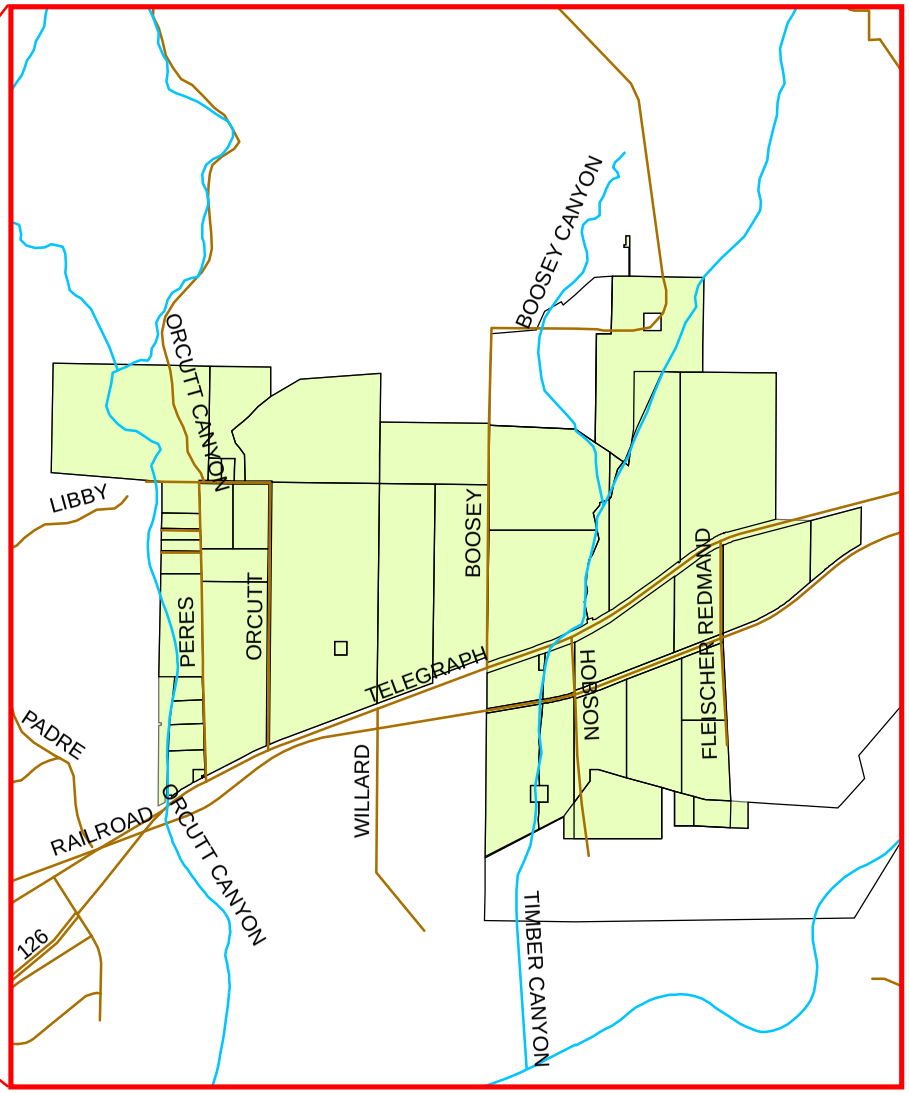

Purveyor Designation
U - 086

VENTURA COUNTY WATER PURVEYORS
ORGANIZATION INFORMATION

Purveyor Name:	COMPTON HUNT AND FISH CLUB, INC.				
Address:	P. O. Box 988 - alternate address (1625 Sportsman Drive, Compton, CA 90221-4713)				
City:	Paramount	**Groundwater Basin:**	Quatal Canyon Basin		
State:	CA	**Zip Code:**	90723-0988	**Thomas Guide:**	Old Book 3-C9
Phone No:	(310) 637-5211	**FAX No:**			
Wholesale District:	None (W-160)	**Water Agency:**	None	**Purveyor Number:**	14
Contact Person:	Dennis Loven	**Title:**	Ventura Property Manager		
Locality:	About 4 miles E. of Hwy. 33, and S. of Quatal Cyn. Road, N. half of Cuyama River Valley portion within Ventura County.	**Quad Sheet:**	Apache Canyon (58-42)		
Management Organization:	Board Members, Part-time Manager				
Governing Body:	Club Board	**Purveyor Type:**	Private		
Established Under:	Property Boundary	**Staff:**	1	**Year Formed:**	1946
E-mail:	webmaster@chfc.org	**Website:**	none		

SERVICE INFORMATION

Population Served:	10-20	**Domestic Connections:**	3
Groundwater Source:	2 Wells	**Agricultural Connections:**	0
Imported Source:	None	**M and I Connections:**	0
Surface/Reclaimed:	None	**Total Connections:**	3

Water Cost Notes: Only costs incurred are for electricity to pump well and occasional necessary maintenance costs.

General Comments: Less than 1 AFY of water use, mostly for infrequent member and guest visits, part-time caretaker, and any special events. Volumes are estimates (not metered). 10 acres (001-0-110-245) + 130 acres (001-0-110-255) = 140 acres total. Land is owned by Compton Hunt and Fish Club. Caretaker best person for information (310) 639-2936.

WELL INFORMATION

State Well Number(s):	Owner's Well Name or Number(s):
9N/23W-29P01- Drilled in 1937 9N/23W-29N01 - Drilled 04/22/98	Compton H & F Club well Compton H & F Club well

Compton Hunting and Fishing Club

Ventura County Water Purveyor Map

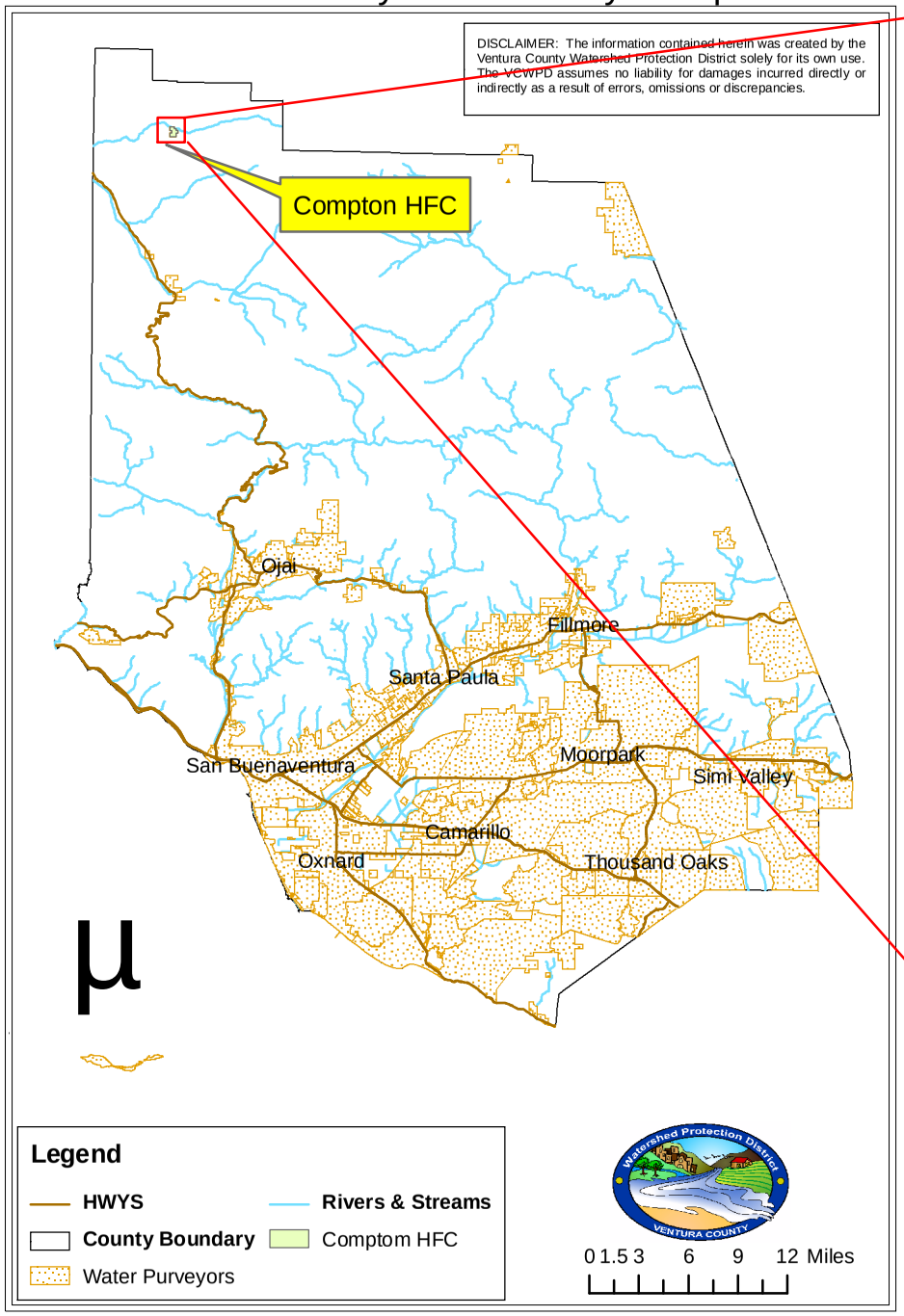

Detail of Selected Area

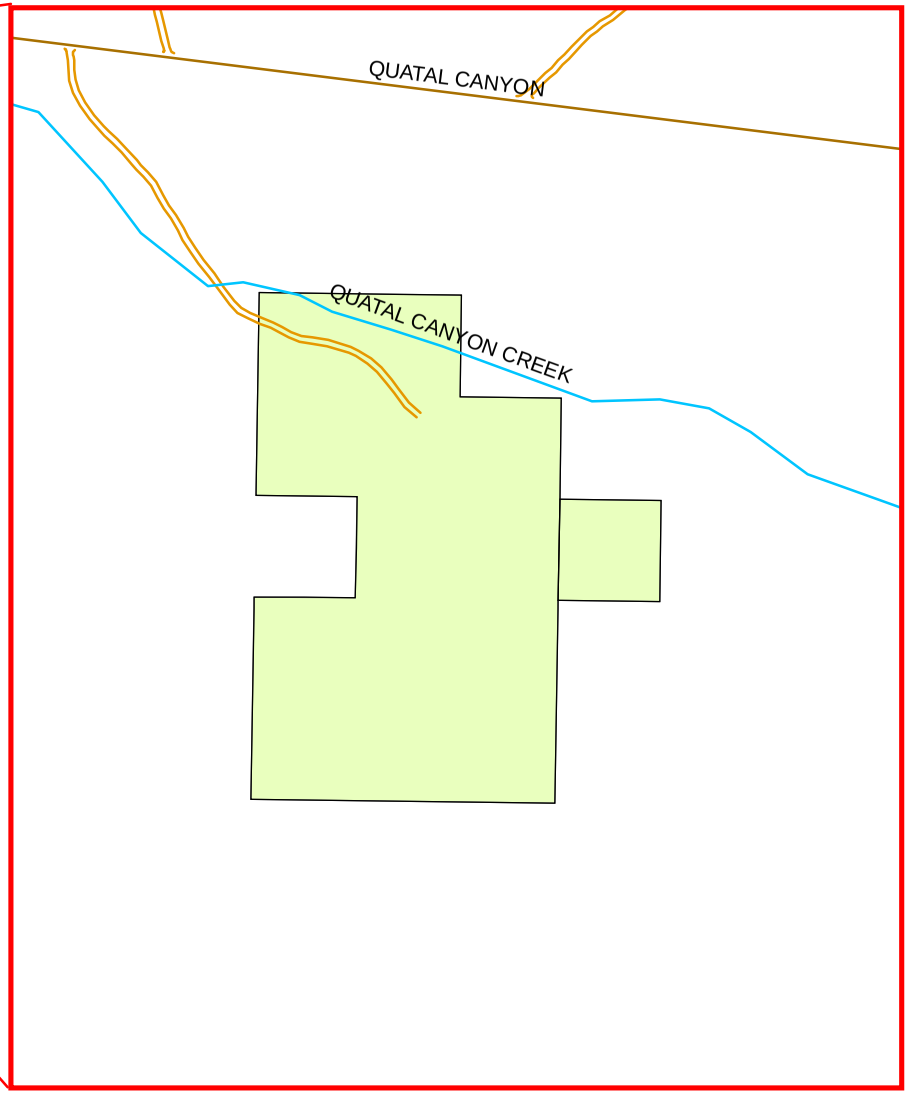

Purveyor Designation
W - 160

VENTURA COUNTY WATER PURVEYORS
ORGANIZATION INFORMATION

Purveyor Name:	CONEJO TRAILER PARK				
Address:	1200 Newbury Road				
City:	Newbury Park	**Groundwater Basin:**	Conejo Valley Basin		
State:	CA	**Zip Code:**	91320	**Thomas Guide:**	556-B1
Phone No:	(805) 498-2212	**FAX No:**			
Wholesale District:	Calleguas (CAL-006)	**Water Agency:**	None	**Purveyor Number:**	11
Contact Person:	Carl Calcara	**Title:**	Owner		
Locality:	1200 Newbury Road in Newbury Park, just south of the 101 Fwy.	**Quad Sheet:**	Newbury Park (63-45)		
Management Organization:	Private Landowner.				
Governing Body:	Individual landowner	**Purveyor Type:**	Private		
Established Under:	Legal description	**Staff:**	0	**Year Formed:**	1956
E-mail:	none	**Website:**	none		

SERVICE INFORMATION

Population Served:	65	**Domestic Connections:**	49
Groundwater Source:	1 Well	**Agricultural Connections:**	0
Imported Source:	None	**M and I Connections:**	0
Surface/Reclaimed:	None	**Total Connections:**	49

Water Cost Notes: Cost information not provided. Sometimes also called the Conejo Valley Trailer Lodge or the Conejo Mobile Home Park.

General Comments: This is a private mobile home park served by a single well as the only source of water. No volume information provided (demand not expected to change in future years).

WELL INFORMATION

State Well Number(s):	Owner's Well Name or Number(s):
1N/19W-07J05	Conejo Trailer Park #1

Conejo Trailer Park

Ventura County Water Purveyor Map

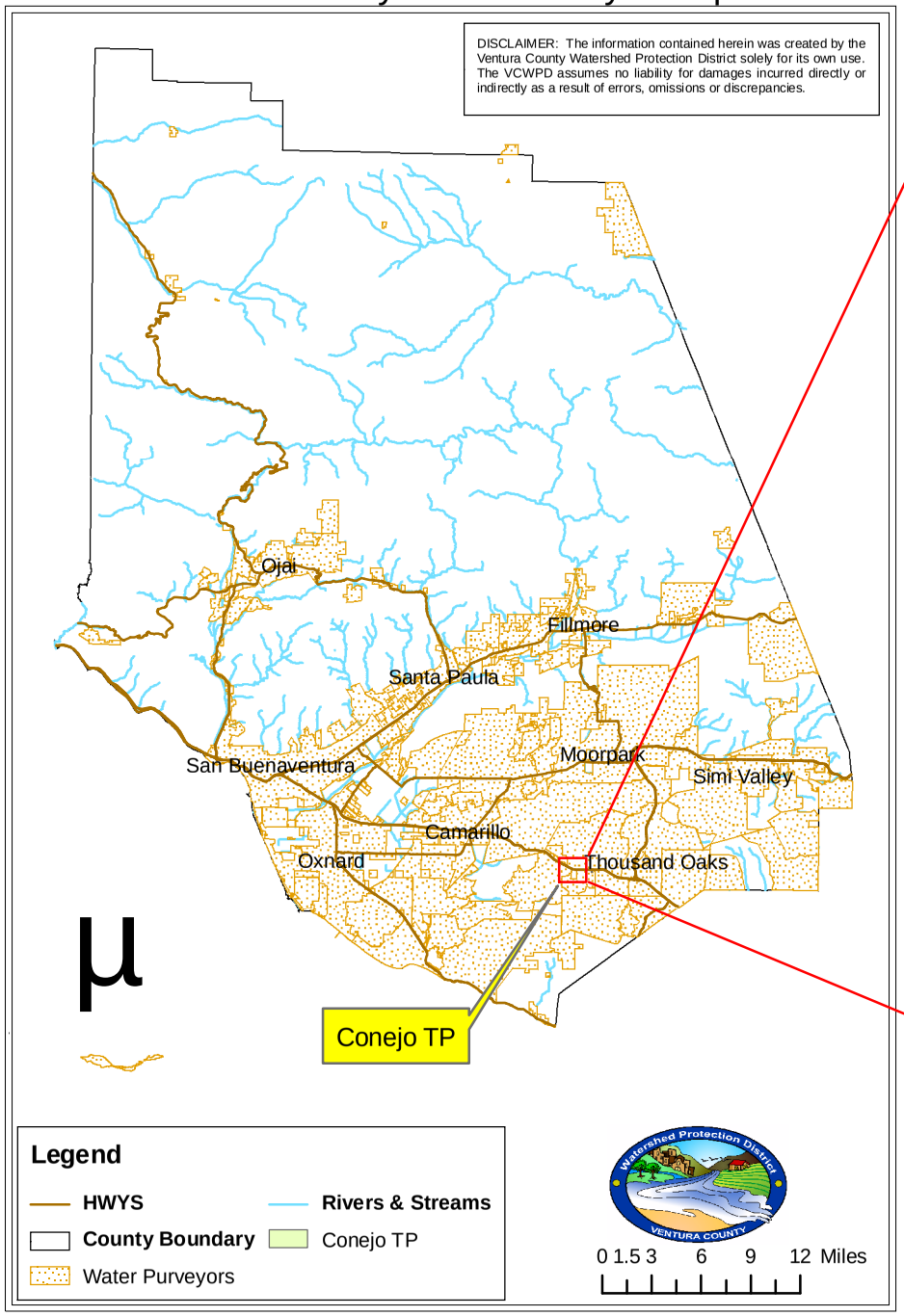

Detail of Selected Area

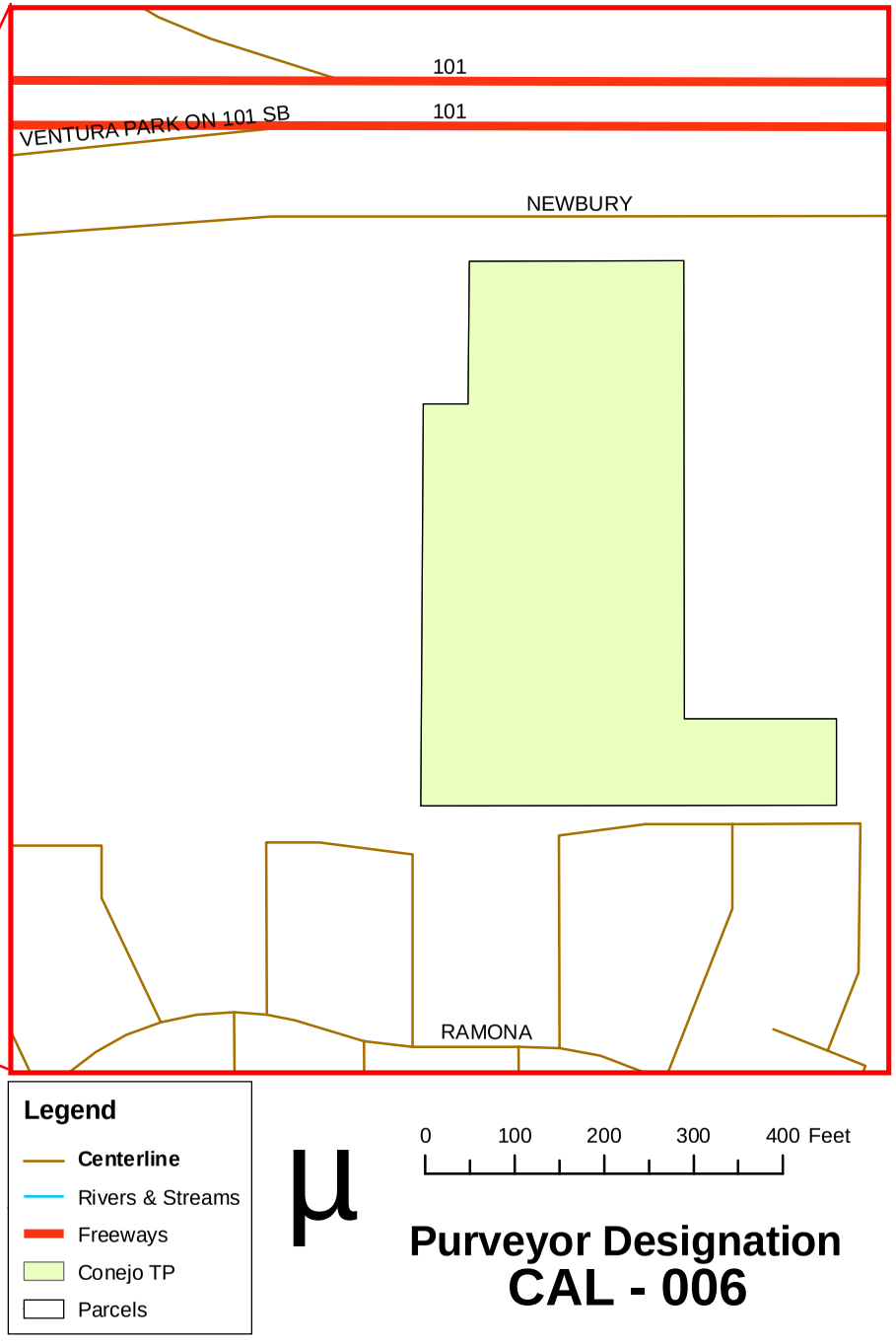

Purveyor Designation
CAL - 006

VENTURA COUNTY WATER PURVEYORS
ORGANIZATION INFORMATION

Purveyor Name:	CRESTVIEW MUTUAL WATER COMPANY				
Address:	328 Valley Vista Drive				
City:	Camarillo	**Groundwater Basin:**	Pleasant Valley Basin/Las Posas		
State:	CA	**Zip Code:**	93010	**Thomas Guide:**	523-J1, 524-A1, 493-J7, and 494-A,B7
Phone No:	(805) 482-2001	**FAX No:**	(805) 388-8281		
Wholesale District:	Calleguas (CAL-015)	**Water Agency:**	Fox Cyn. GMA	**Purveyor Number:**	29
Contact Person:	Robert Eranio	**Title:**	General Manager		
Locality:	Northwest part of the City of Camarillo and a portion of the unincorporated area of the County northwest of the City.	**Quad Sheet:**	Camarillo (63-44)		
Management Organization:	Superintendent, System Operator, Office Manager				
Governing Body:	Board of Directors	**Purveyor Type:**	Mutual		
Established Under:	Legal description	**Staff:**	4	**Year Formed:**	1950
E-mail:	crestviewwater@adelphia.net	**Website:**	none		

SERVICE INFORMATION

Population Served:	2,408	**Domestic Connections:**	603
Groundwater Source:	3 Wells	**Agricultural Connections:**	0
Imported Source:	Calleguas MWD	**M and I Connections:**	0
Surface/Reclaimed:	None	**Total Connections:**	603

Water Cost Notes: Connection costs average $1.85/1000gallons. Average annual domestic costs = $1,050.00.

General Comments: Additional Telephone Number (805) 656-9339. Average annual water volume served 1000 AFY. Las Posas Country Club receives approx. 258,000 gallons/yr.

WELL INFORMATION

State Well Number(s):	Owner's Well Name or Number(s):
2N/21W-22EO1 (backup well), 2N/21W-22G01 (active), 2N/21W-22A01 (active)	Well #3(backup), Well #4, Well #5

Crestview Mutual Water Company

Ventura County Water Purveyor Map

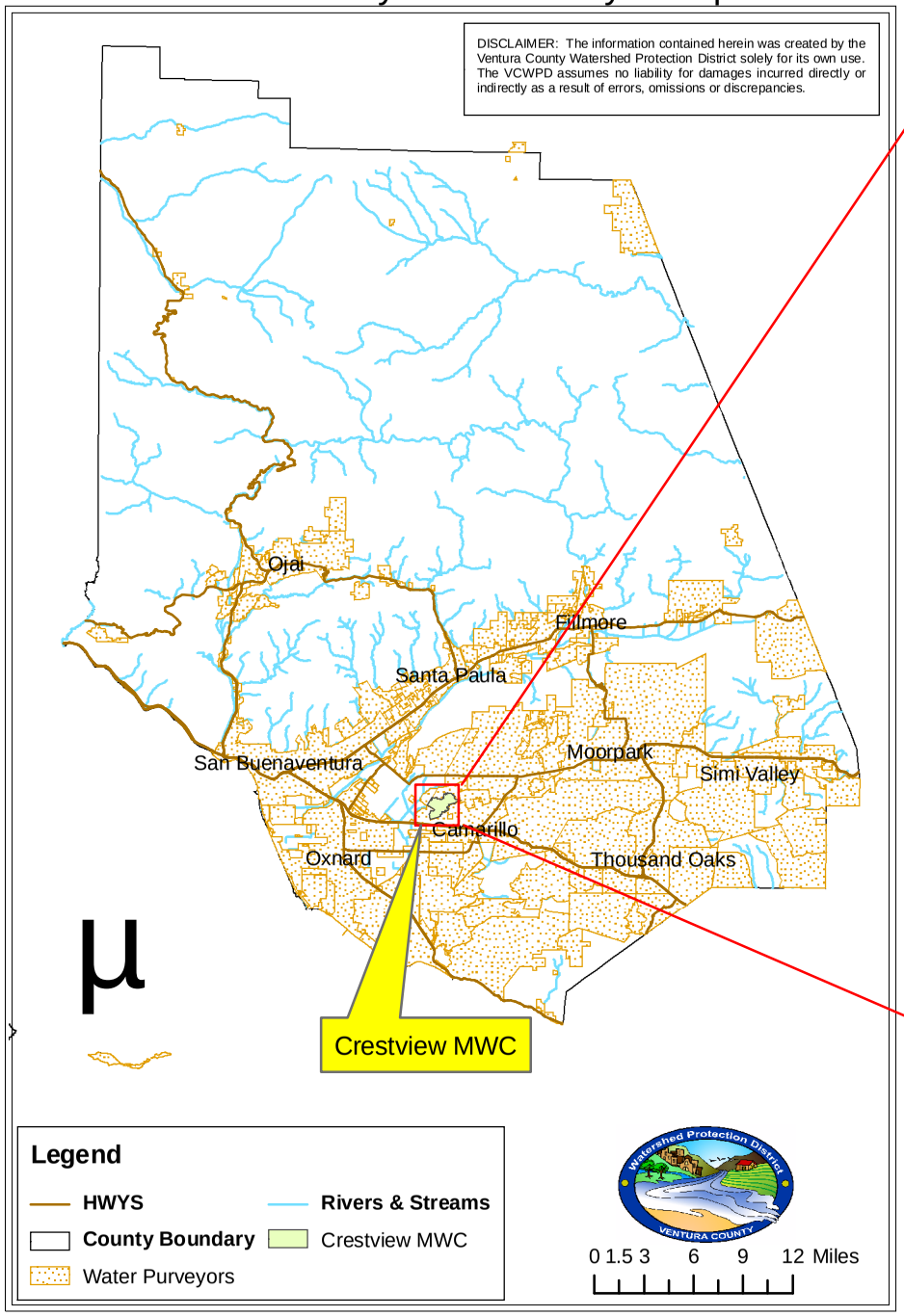

Detail of Selected Area

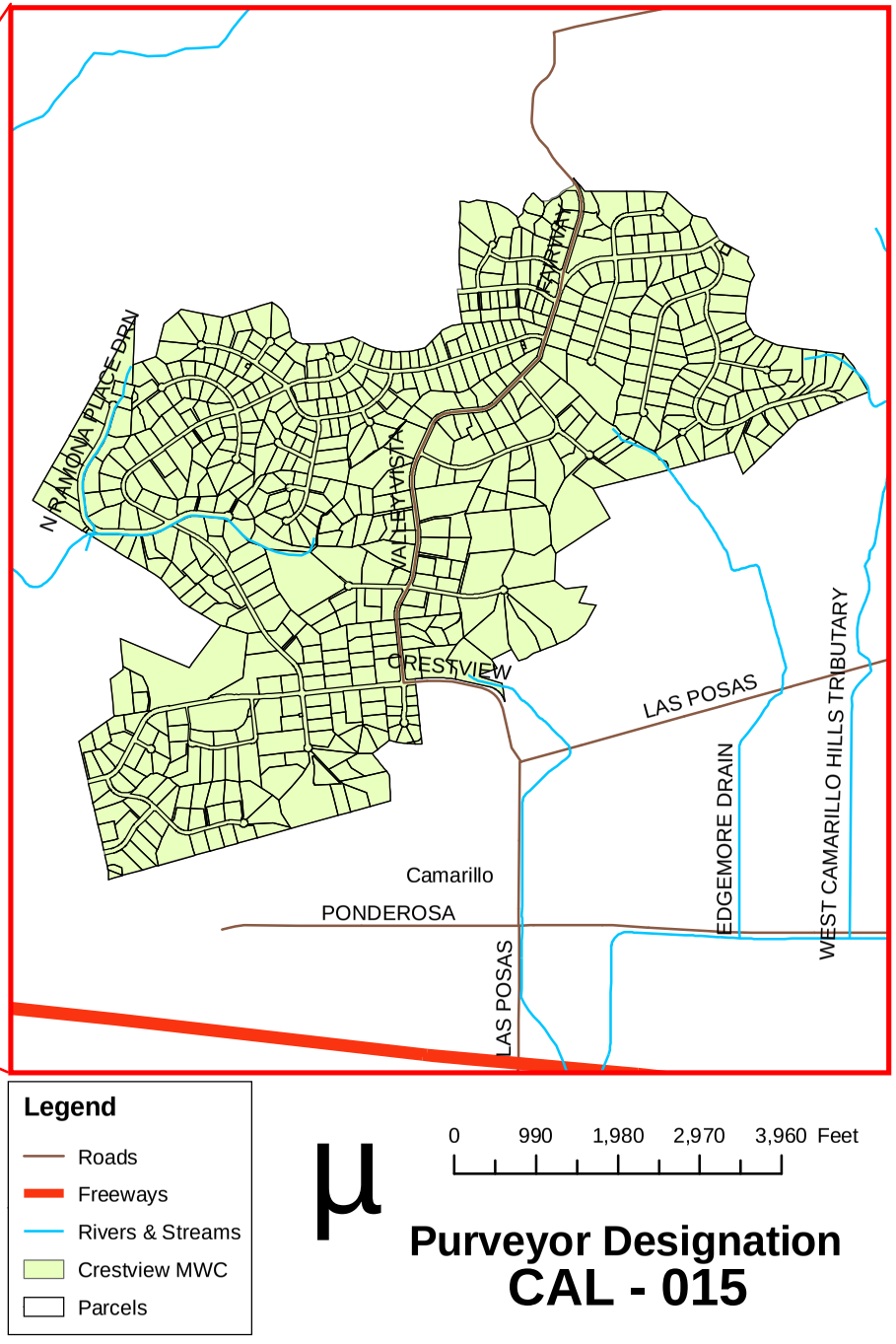

Purveyor Designation
CAL - 015

VENTURA COUNTY WATER PURVEYORS
ORGANIZATION INFORMATION

Purveyor Name:	CYPRESS MUTUAL WATER COMPANY				
Address:	135 W Magnolia Avenue #12				
City:	Oxnard	**Groundwater Basin:**	Oxnard Plain Pressure Basin		
State:	CA	**Zip Code:**	93030	**Thomas Guide:**	552-H5,6
Phone No:	(805) 483-1862	**FAX No:**	(805) 483-6312		
Wholesale District:	United (U-087)	**Water Agency:**	Fox Cyn. GMA	**Purveyor Number:**	173
Contact Person:	Pamela Romich	**Title:**	Secretary		
Locality:	Garden City Acres between Hueneme and Pleasant Valley Roads, west of Highway 1.	**Quad Sheet:**	Oxnard (63-43)		
Management Organization:	President, Vice President, Secretary, Treasurer, Manager				
Governing Body:	Board of Directors	**Purveyor Type:**	Mutual		
Established Under:	Legal description	**Staff:**	0	**Year Formed:**	1946
E-mail:	none	**Website:**	none		

SERVICE INFORMATION

Population Served:	240	**Domestic Connections:**	80
Groundwater Source:	None	**Agricultural Connections:**	0
Imported Source:	United WCD	**M and I Connections:**	0
Surface/Reclaimed:	None	**Total Connections:**	80

Water Cost Notes: Cost information not provided.

General Comments: No use or volume information provided. All water is purchased from UWCD, and well is maintained only as a backup option in case of extreme emergency.

WELL INFORMATION

State Well Number(s):	Owner's Well Name or Number(s):
1N/22W-22Q03 (abandoned)	Backup well.

Cypress Mutual Water Company

Ventura County Water Purveyor Map

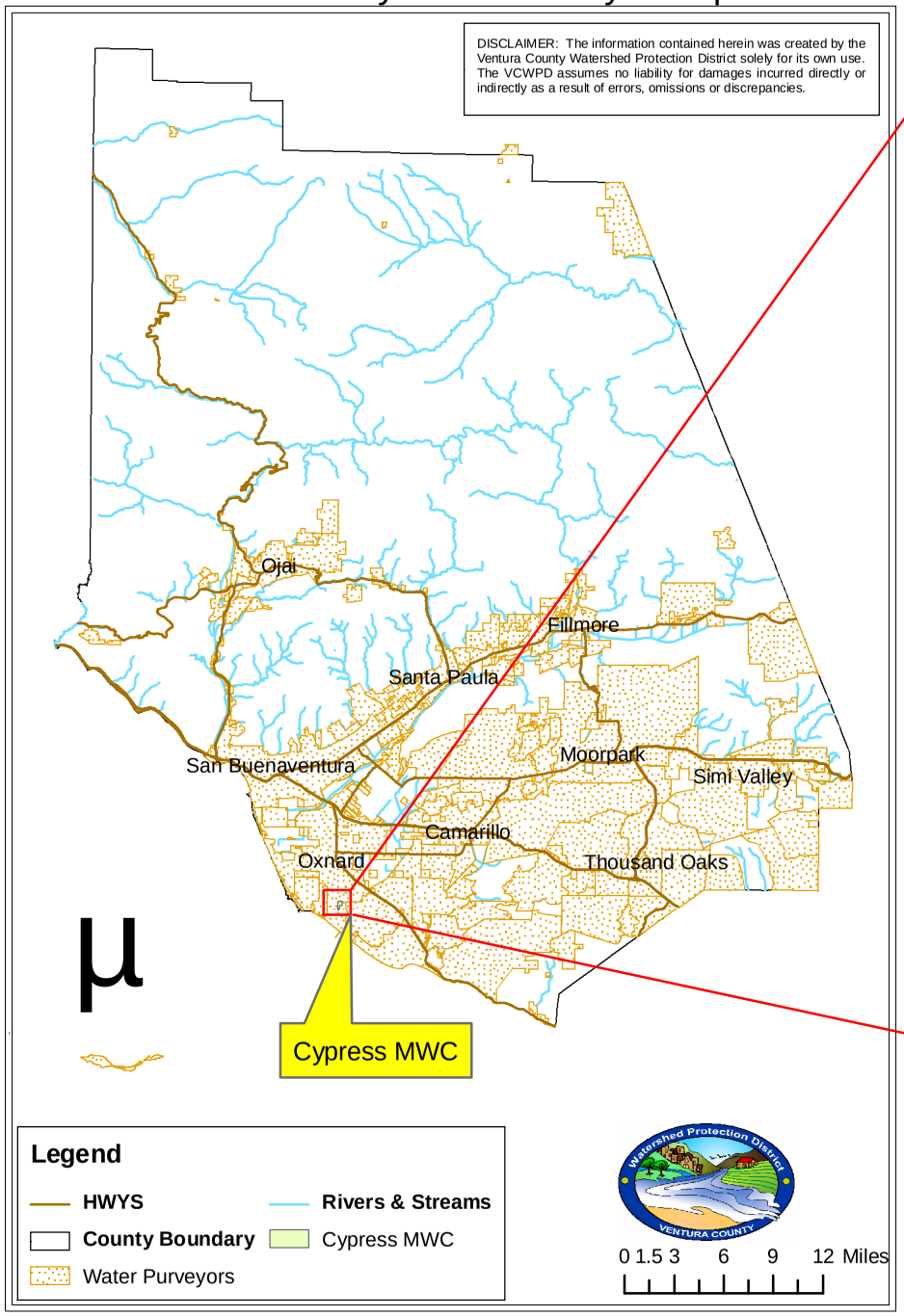

Detail of Selected Area

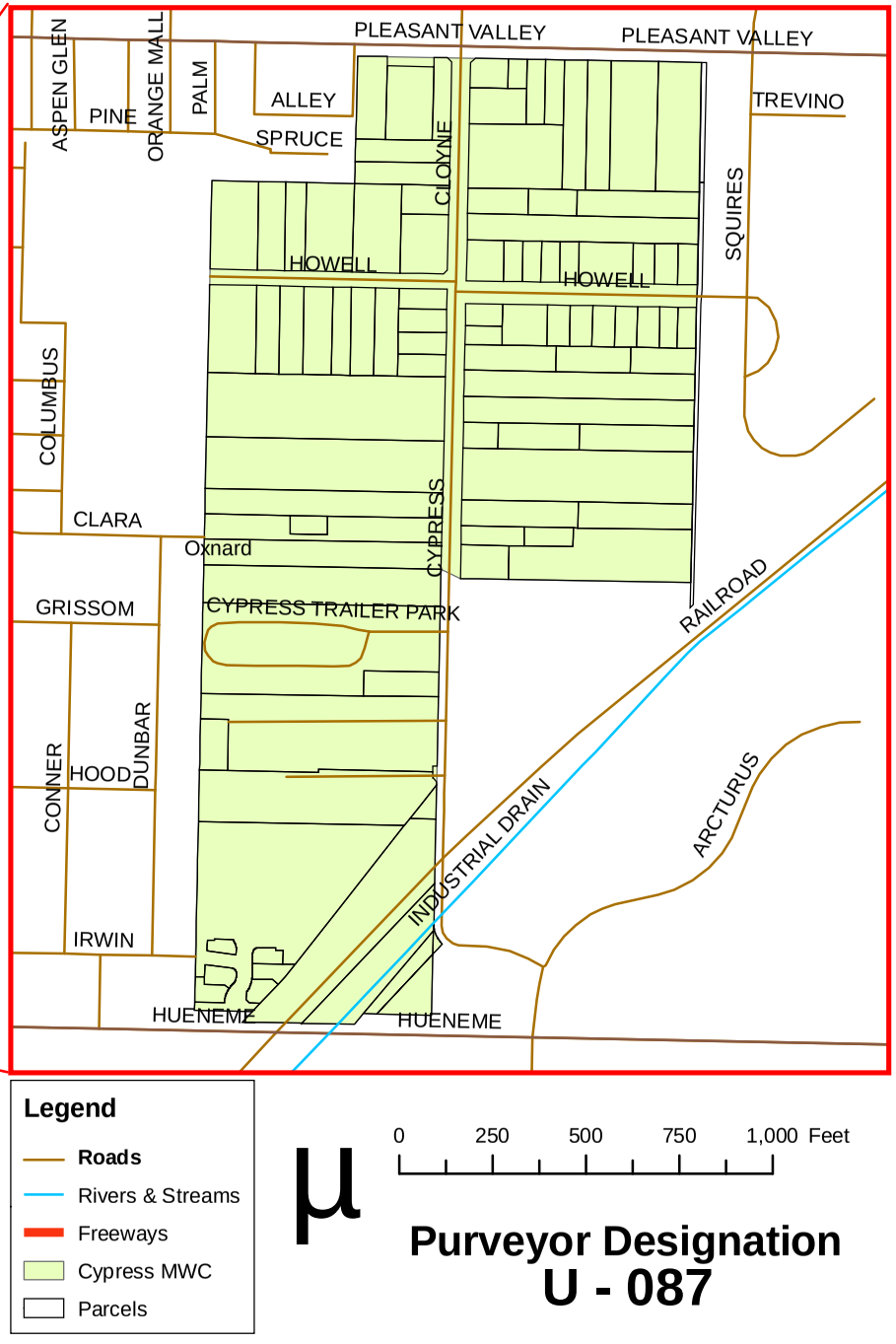

Purveyor Designation
U - 087

2-90

VENTURA COUNTY WATER PURVEYORS
ORGANIZATION INFORMATION

Purveyor Name:	DEL NORTE MUTUAL WATER COMPANY				
Address:	P. O. Box 4065				
City:	Ventura	**Groundwater Basin:**	North Las Posas Basin		
State:	CA	**Zip Code:**	93007	**Thomas Guide:**	493-G,H,J1,2,3 and 494-A,B1,2,3
Phone No:	(805) 647-1092	**FAX No:**	(805) 647-2805		
Wholesale District:	Calleguas (CAL-016)	**Water Agency:**	Fox Cyn. GMA	**Purveyor Number:**	31
Contact Person:	David Vanoni	**Title:**	Manager		
Locality:	N. of L. A. Ave., W. of Santa Clara Del Norte Grant Line, S. of South Mountain Ridge and E. of La Vista Avenue (except for Greenhills Ranch).	**Quad Sheet:**	Santa Paula (62-44)		
Management Organization:	Superintendent, Part-time Manager and part-time Bookkeeper				
Governing Body:	Board of Directors	**Purveyor Type:**	Mutual		
Established Under:	Legal description	**Staff:**	0	**Year Formed:**	1910
E-mail:	none	**Website:**	none		

SERVICE INFORMATION

Population Served:	200	**Domestic Connections:**	63
Groundwater Source:	5 Wells	**Agricultural Connections:**	38
Imported Source:	None	**M and I Connections:**	0
Surface/Reclaimed:	None	**Total Connections:**	101
Water Cost Notes:	Costs are charged according to lift zones: AG - Lift 1 $124.69/AF, Lift 2 $145.00/AF, Lift 3 $162.90/AF; DOMES. - Lift 1 $0.03/cu.ft., Lift 2 $0.04/cu.ft.		
General Comments:	No present or future volume information provided.		

WELL INFORMATION

State Well Number(s):	Owner's Well Name or Number(s):
2N/21W-18H04 (active), 2N/21W-18H01 (active), 2N/21W-18H03 (active), 2N/21W-18H10 (active), 2N/21W-09D02 (active), 2N/21W-18H05, 2N/22W-18H12	Del Norte #1, Del Norte #7, Del Norte #5, Del Norte #9, Del Norte #10, Del Norte #6, Del Norte #11

Del Norte Mutual Water Company

Ventura County Water Purveyor Map

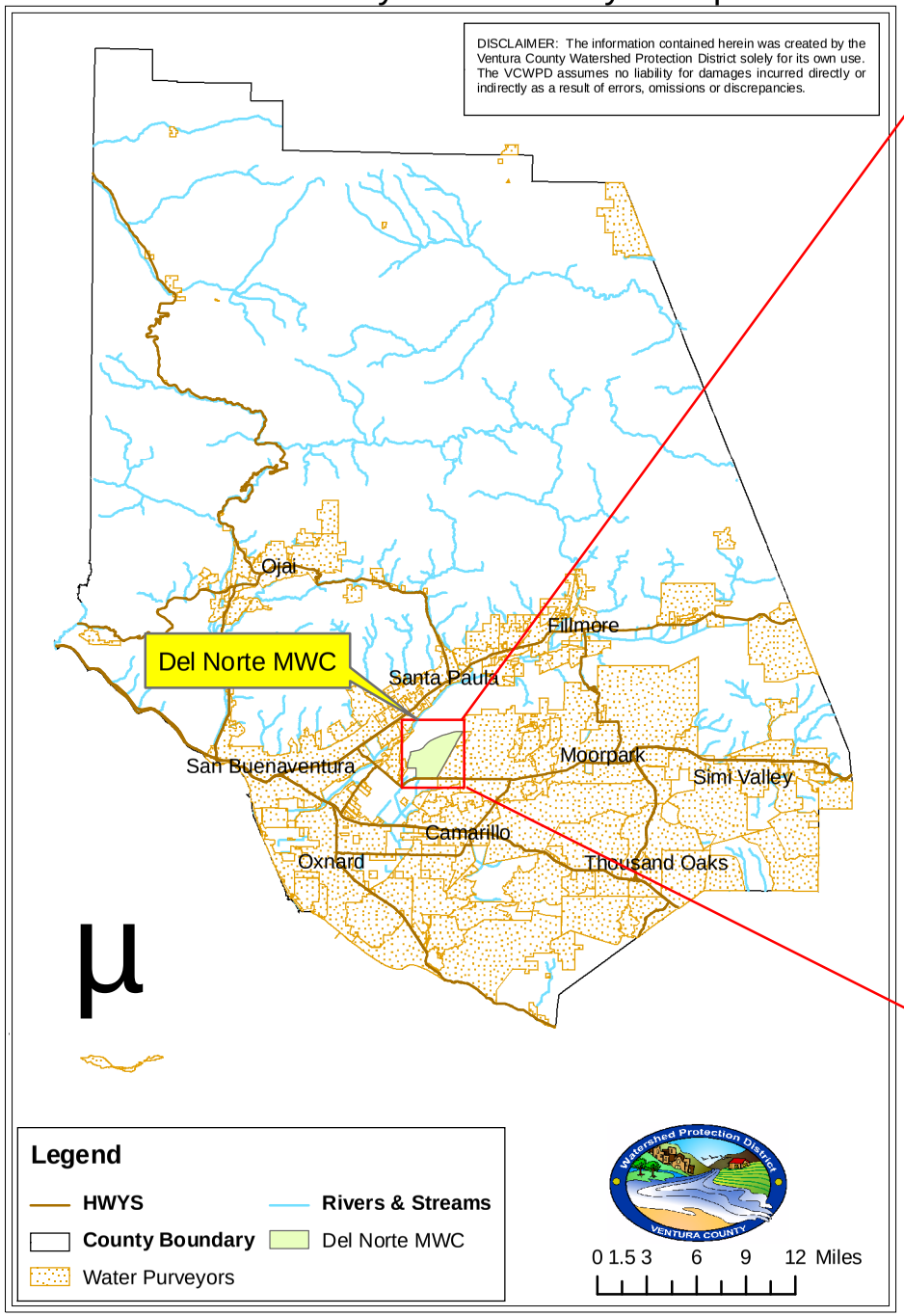

Detail of Selected Area

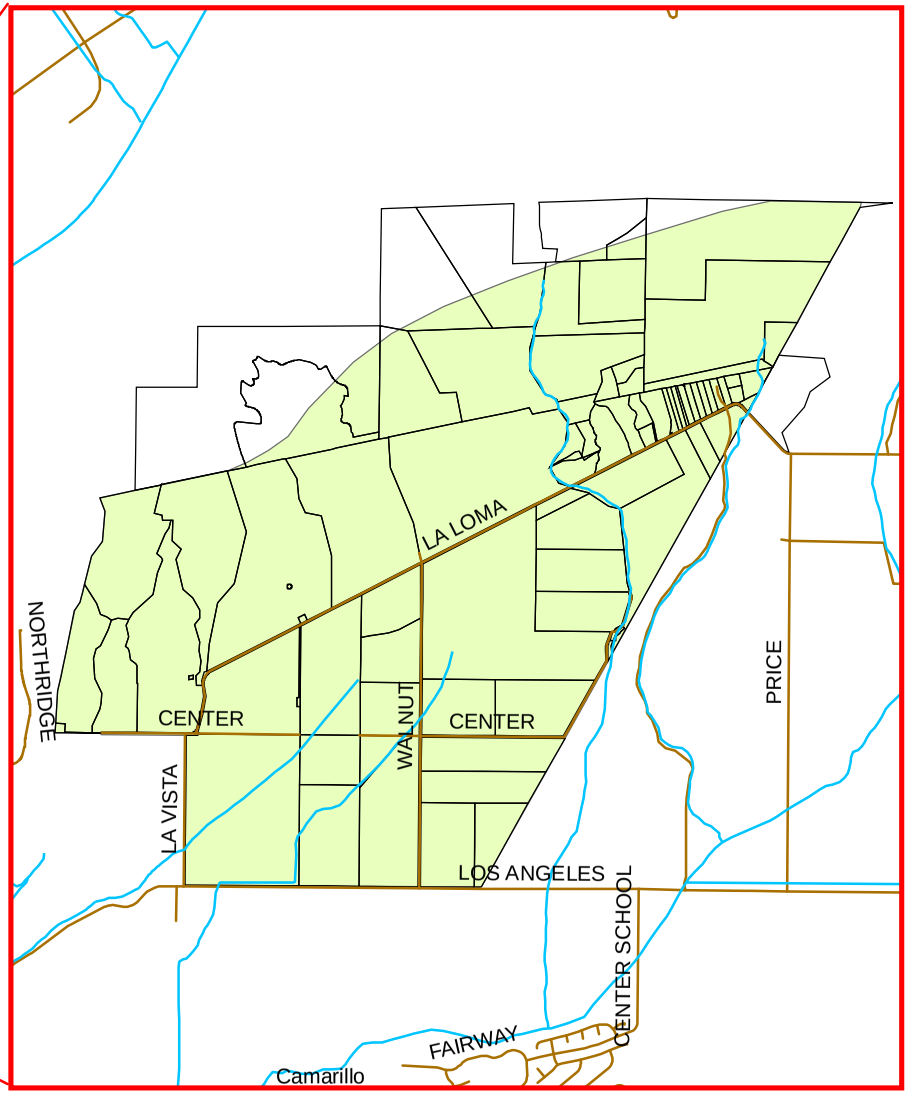

Purveyor Designation
CAL - 016

VENTURA COUNTY WATER PURVEYORS
ORGANIZATION INFORMATION

Purveyor Name:	DEMPSEY ROAD MUTUAL WATER COMPANY				
Address:	2265 Samuel Avenue				
City:	Oxnard	**Groundwater Basin:**	Oxnard Plain Pressure Basin		
State:	CA	**Zip Code:**	93033	**Thomas Guide:**	552-G,H3
Phone No:	(805) 483-9014	**FAX No:**	(805) 483-9014		
Wholesale District:	United (U-089)	**Water Agency:**	Fox Cyn. GMA	**Purveyor Number:**	177
Contact Person:	Jack Tellez	**Title:**	President		
Locality:	McMillan Manor south of Channel Islands Blvd. and east of Saviers Road within the City of Oxnard (a 52-acre tract).	**Quad Sheet:**	Oxnard (63-43)		
Management Organization:	Board members (volunteer)				
Governing Body:	Board of Directors	**Purveyor Type:**	Mutual		
Established Under:	Legal description	**Staff:**	1	**Year Formed:**	1947
E-mail:	none	**Website:**	none		

SERVICE INFORMATION

Population Served:	1,250	**Domestic Connections:**	300
Groundwater Source:	1 Well (emergency only)	**Agricultural Connections:**	0
Imported Source:	United WCD	**M and I Connections:**	1
Surface/Reclaimed:	None	**Total Connections:**	301

Water Cost Notes: Average domestic water charge is $420.00 per year for 355 dwellings. Alternate phone number is (805) 483-3869. All water comes from UWCD.

General Comments: Clients include 300 unmetered domestic connections and one school. Current water use is 160-194 AFY. Expected water use in year 2010 = 180 AFY.

WELL INFORMATION

State Well Number(s):	Owner's Well Name or Number(s):
1N/22W-15C01 (backup)	Well #1 (backup)

Dempsey Rd Mutual Water Company

Ventura County Water Purveyor Map

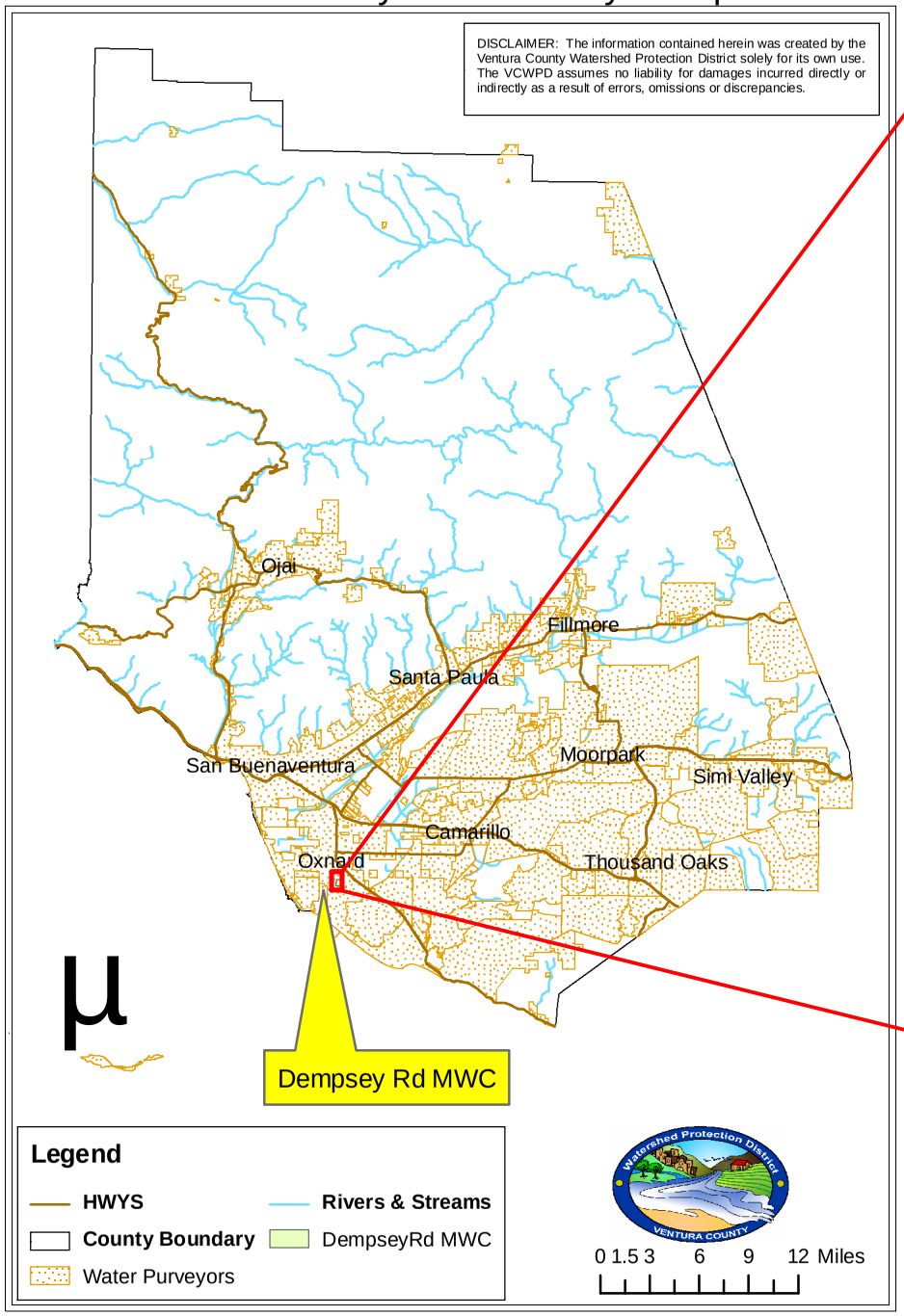

Detail of Selected Area

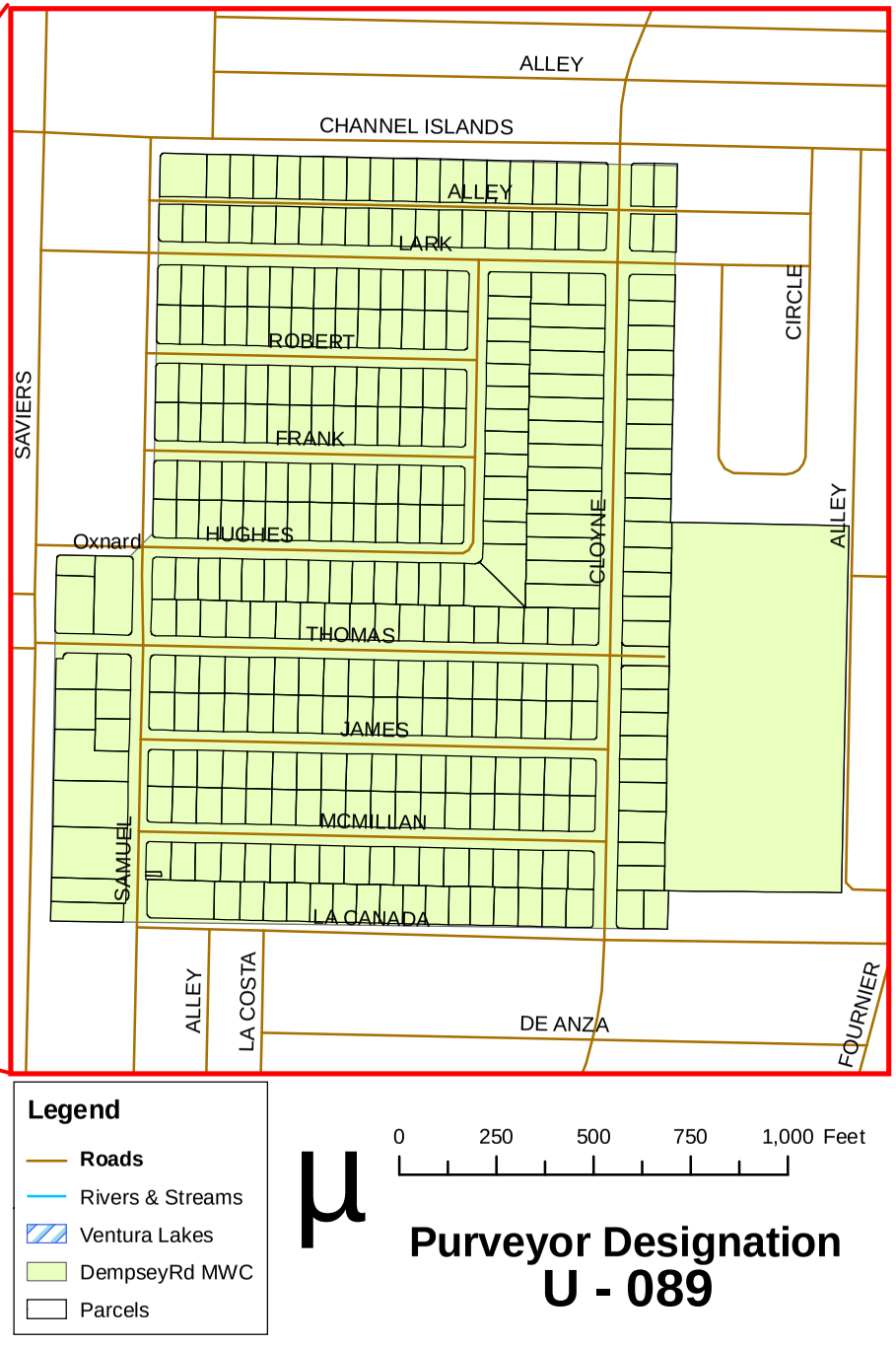

Purveyor Designation
U - 089

VENTURA COUNTY WATER PURVEYORS
ORGANIZATION INFORMATION

Purveyor Name:	DENNISON PARK WATER SYSTEM - Ventura County Parks Dept.				
Address:	800 South Victoria Avenue				
City:	Ventura	**Groundwater Basin:**	Upper Ojai Basin		
State:	CA	**Zip Code:**	93009	**Thomas Guide:**	452-D1
Phone No:	(805) 654-3968	**FAX No:**	(805) 654-3684		
Wholesale District:	Casitas (CAS-049)	**Water Agency:**	None	**Purveyor Number:**	97
Contact Person:	Teresa Lubin	**Title:**	Manager		
Locality:	Dennison Park in Upper Ojai; W. side of Hwy. 150, south of Dennison Grade.	**Quad Sheet:**	Ojai (61-43)		
Management Organization:	Parks Dept., General Services Agency, County of Ventura				
Governing Body:	County Administration	**Purveyor Type:**	Public - County		
Established Under:	Park boundary	**Staff:**	1	**Year Formed:**	pre 1976
E-mail:	teresa.lubin@ventura.org	**Website:**			

SERVICE INFORMATION

Population Served:	varies from 1-200	**Domestic Connections:**	1
Groundwater Source:	1 Well	**Agricultural Connections:**	0
Imported Source:	None	**M and I Connections:**	0
Surface/Reclaimed:	None	**Total Connections:**	1
Water Cost Notes:	none		
General Comments:	Park open for special use by reservation.		

WELL INFORMATION

State Well Number(s):	Owner's Well Name or Number(s):
4N/22W-08Q01	Dennison Park Well

Dennison Park Water System

Ventura County Water Purveyor Map

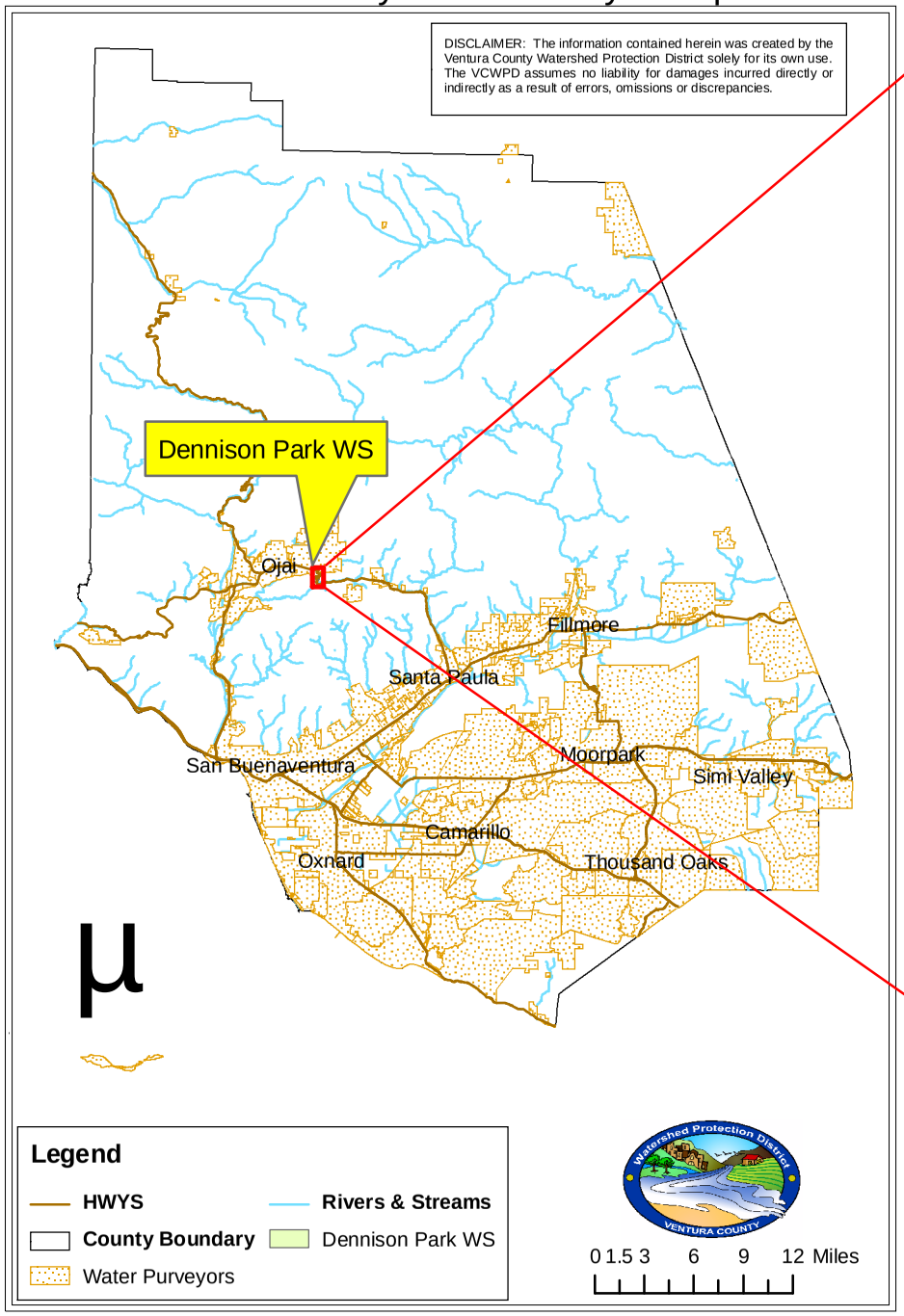

Detail of Selected Area

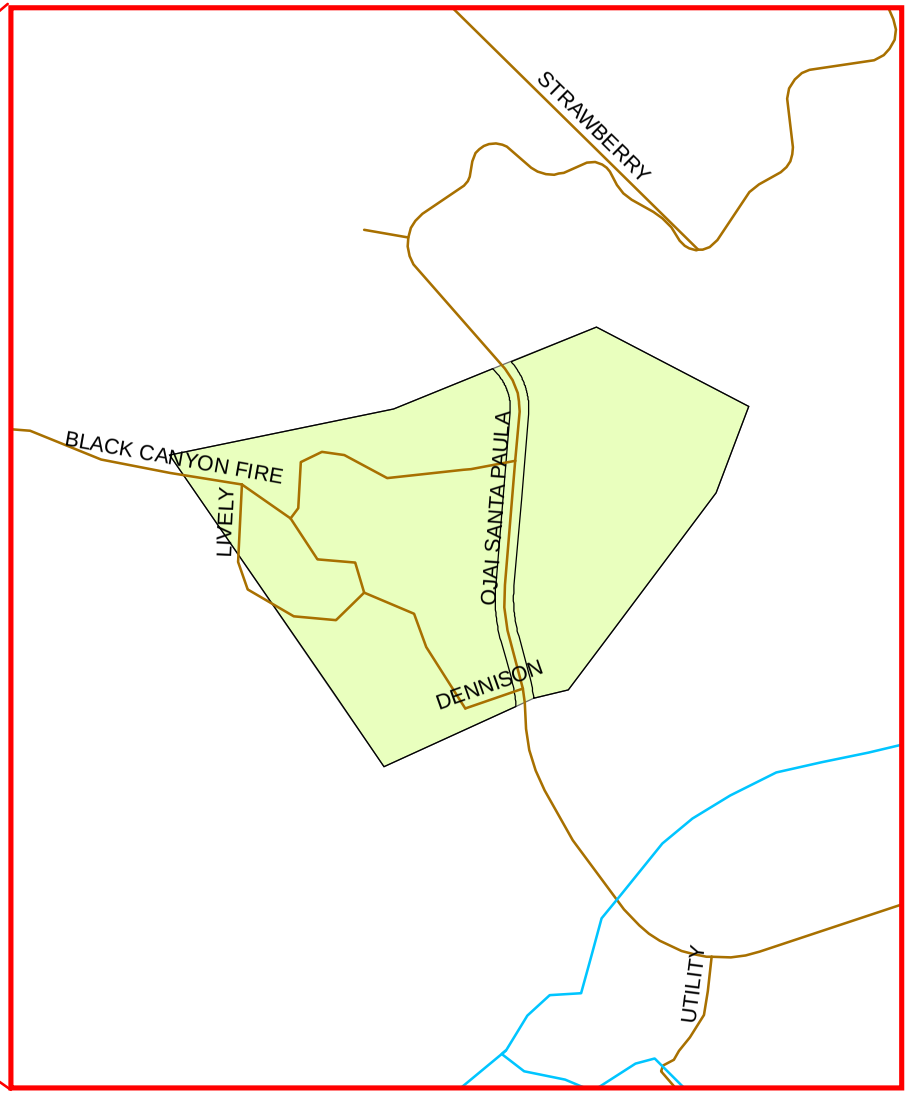

Purveyor Designation
CAS - 049

VENTURA COUNTY WATER PURVEYORS
ORGANIZATION INFORMATION

Purveyor Name:	El CAMPEON RANCH				
Address:	999 Potrero Road				
City:	Westlake Village	**Groundwater Basin:**	Lake Sherwood Basin		
State:	CA	**Zip Code:**	91360	**Thomas Guide:**	556 - C5
Phone No:	(805) 497-2766	**FAX No:**	(805) 497-0377		
Wholesale District:	Calleguas (CAL-195)	**Water Agency:**	None	**Purveyor Number:**	0
Contact Person:	Mark Audenino	**Title:**	Ranch Manager		
Locality:	Hidden Valley area at the north end of the N-S straight away at the 90 degree bend in Potrero Road	**Quad Sheet:**	Newbury Park (63-45)		
Management Organization:	Ranch Manager, Certified Water Treatment Plant Operator				
Governing Body:	Private land owner	**Purveyor Type:**	Private		
Established Under:	Legal Description	**Staff:**	2	**Year Formed:**	1999
E-mail:		**Website:**			

SERVICE INFORMATION

Population Served:	Approximately 25	**Domestic Connections:**	9
Groundwater Source:	11 wells	**Agricultural Connections:**	2
Imported Source:	None	**M and I Connections:**	0
Surface/Reclaimed:	None	**Total Connections:**	11
Water Cost Notes:	No cost to ranch residents or occasional day visitors. System operating and maintenance cost are sole expenses.		
General Comments:	Emergency night phone (805)732-9163 (cell). Encompasses APN's 673-0-420-260 & 673-0-420-115		

WELL INFORMATION

State Well Number(s):	Owner's Well Name or Number(s):
1N/19W-19G01, 1N/19W-19B01, 1N/19W-19H02, 1N/19W-19G02, 1N/19W-19H03, 1N/19W-19H01, 1N/19W-19K04, 1N/19W-19K06, 1N/19W-19K01, ,1N/19W-19J01, 1N/19W-19G04 ,	

El Campeon Ranch

Ventura County Water Purveyor Map

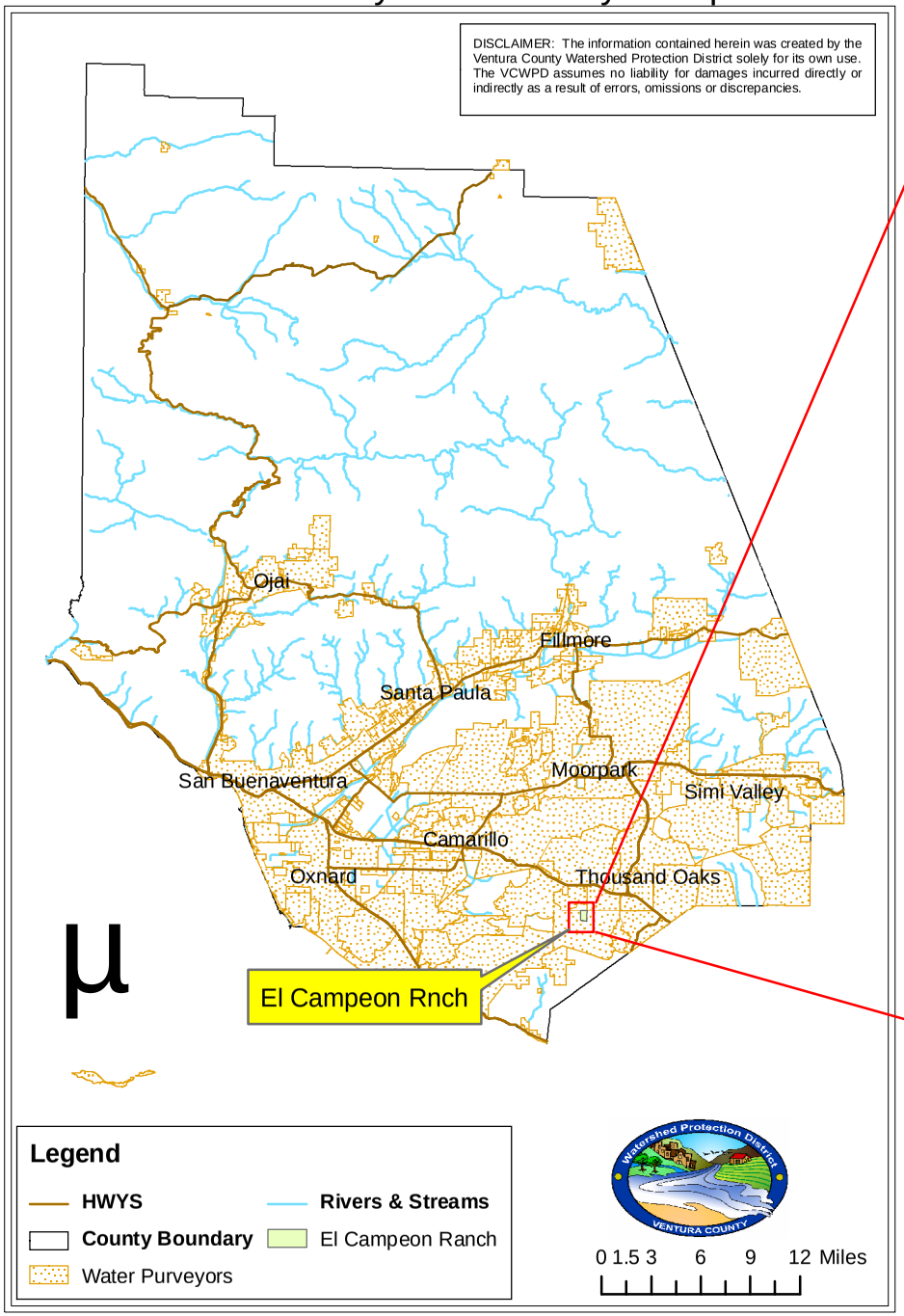

Detail of Selected Area

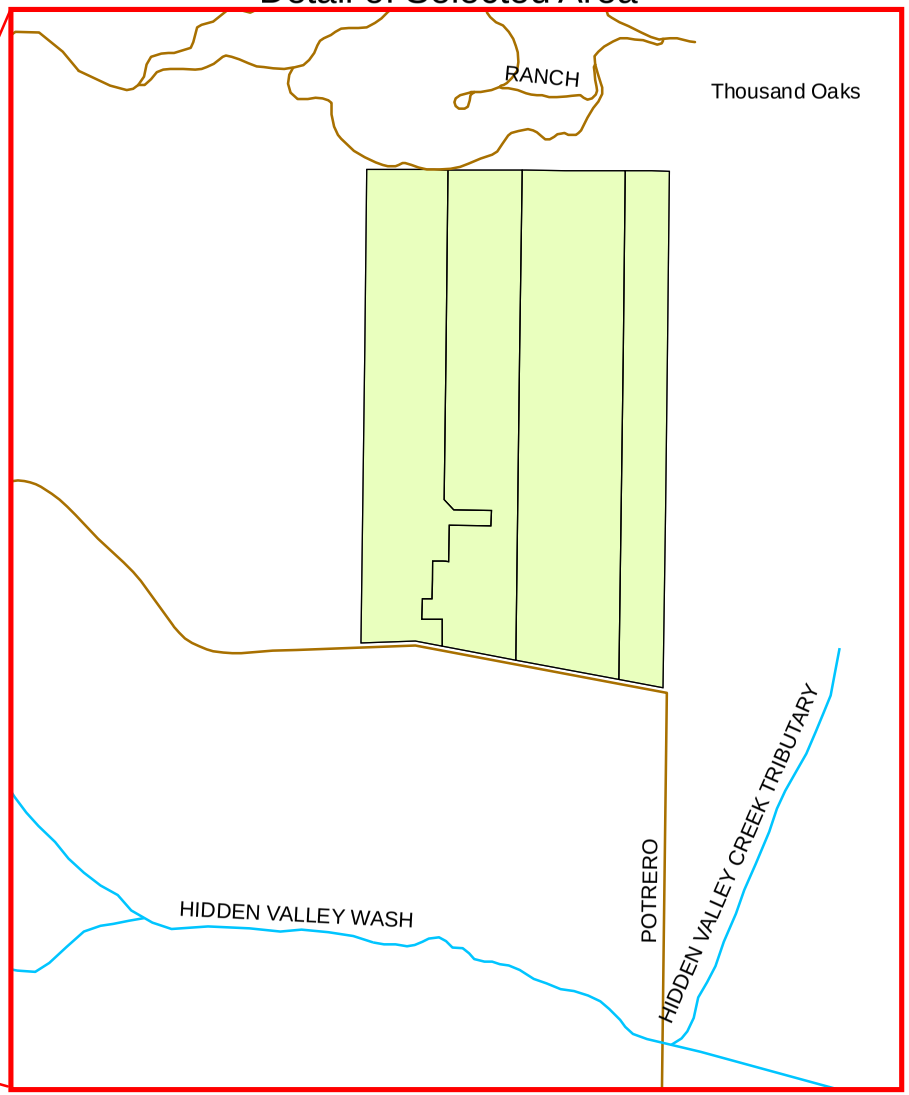

Purveyor Designation
CAL - 195

VENTURA COUNTY WATER PURVEYORS
ORGANIZATION INFORMATION

Purveyor Name:	ELKINS RANCH COMPANY				
Address:	P O Box 695				
City:	Fillmore	**Groundwater Basin:**	Fillmore Basin		
State:	CA	**Zip Code:**	93016	**Thomas Guide:**	465-H,J3,4 and 466-A,B2,3
Phone No:	(805) 524-1781	**FAX No:**	(805) 524-1296		
Wholesale District:	United (U-092)	**Water Agency:**	None	**Purveyor Number:**	183
Contact Person:	Emily Dimitt	**Title:**	Secretary/Treasurer		
Locality:	Bardsdale, south of Santa Clara River.	**Quad Sheet:**	Moorpark (62-45)		
Management Organization:	President, Secretary/Treasurer				
Governing Body:	Board of Directors	**Purveyor Type:**	Private		
Established Under:	Legal agreement	**Staff:**	1	**Year Formed:**	1930
E-mail:	none	**Website:**	none		

SERVICE INFORMATION

Population Served:	150	**Domestic Connections:**	44
Groundwater Source:	None	**Agricultural Connections:**	0
Imported Source:	None	**M and I Connections:**	0
Surface/Reclaimed:	Springs	**Total Connections:**	44

Water Cost Notes: Cost for water service is $75.00/ month flat rate as of 10/01/05.

General Comments: Total annual water volume used is estimated at 12.9 AFY. Exact total may vary from year to year, but overall water use is not expected to increase by year 2010.

WELL INFORMATION

State Well Number(s):	Owner's Well Name or Number(s):
3N/19W-18HS1	Grimes Canyon Spring (NOTE: this is the only spring of several which has been named/numbered in this area, all of which may be used by the Elkins Ranch.

Elkins Ranch Company

Ventura County Water Purveyor Map

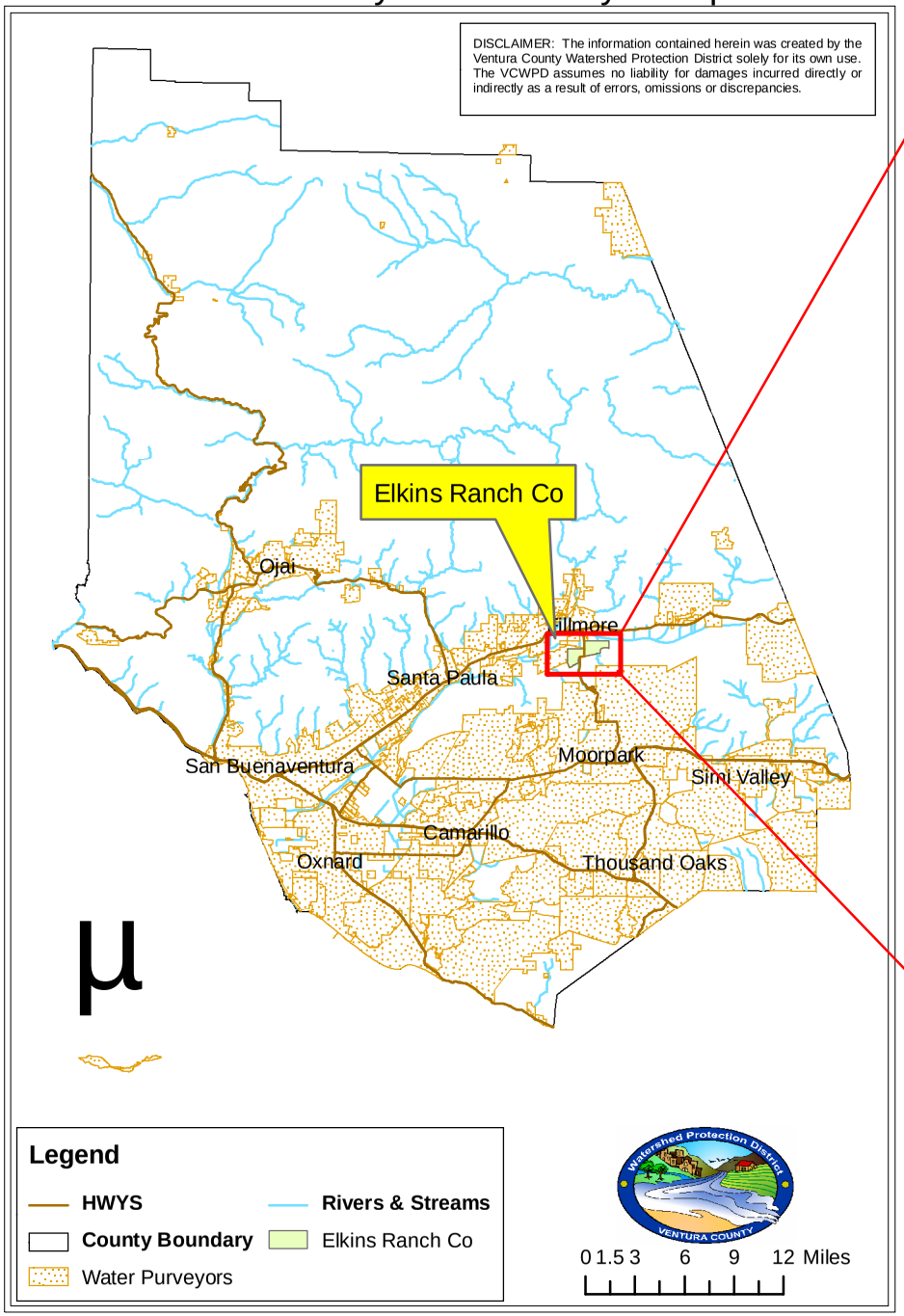

Detail of Selected Area

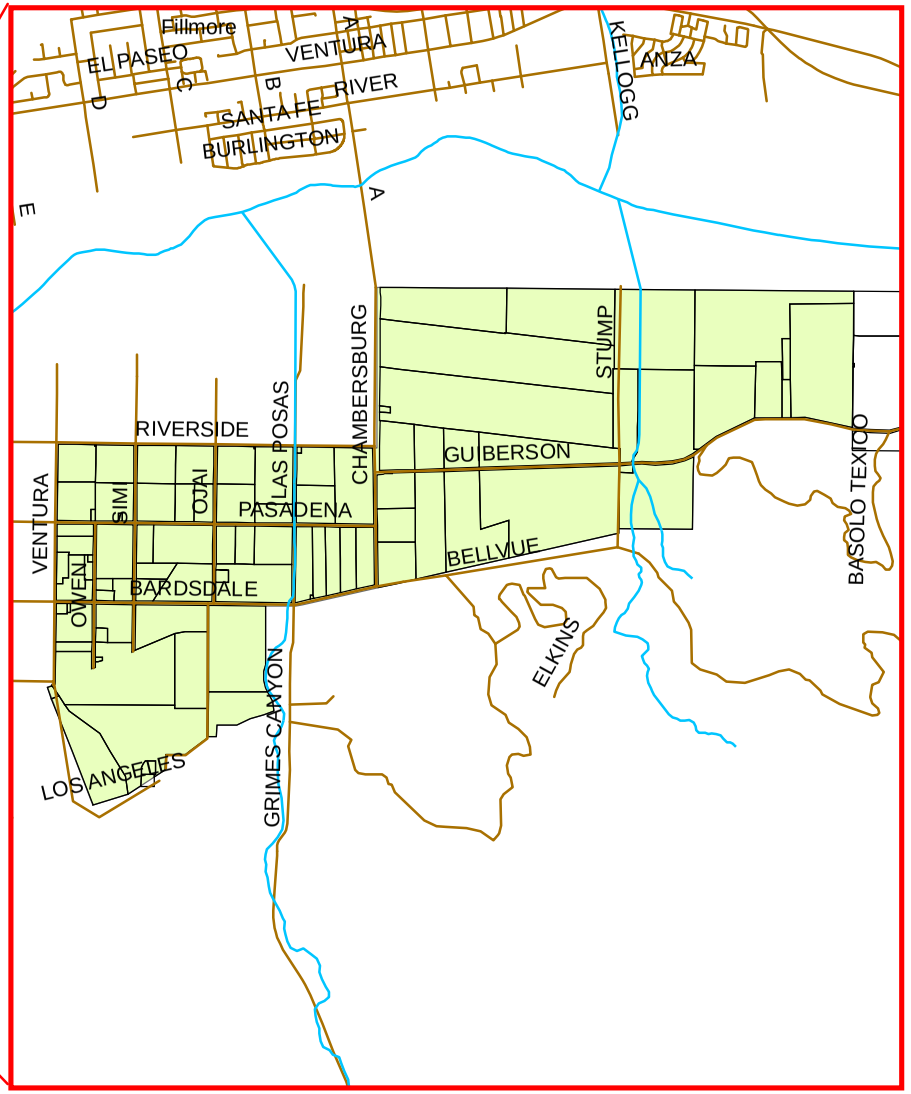

Purveyor Designation
U - 092

2-100

VENTURA COUNTY WATER PURVEYORS
ORGANIZATION INFORMATION

Purveyor Name:	EPWORTH MUTUAL WATER COMPANY				
Address:	12085 Clinton Street				
City:	Moorpark	**Groundwater Basin:**	North Las Posas Basin		
State:	CA	**Zip Code:**	93021	**Thomas Guide:**	476-C1,2,3,4
Phone No:	(805) 552-0965	**FAX No:**			
Wholesale District:	Calleguas (CAL-017)	**Water Agency:**	Fox Cyn. GMA	**Purveyor Number:**	33
Contact Person:	Jonathan Barnard	**Title:**	President		
Locality:	Epworth Tract E. of Grimes Canyon Road and N. of Broadway Road, 3.5 miles N.W. of the City of Moorpark.	**Quad Sheet:**	Moorpark (62-45)		
Management Organization:	President, Secretary, Treasurer				
Governing Body:	Board of Directors	**Purveyor Type:**	Mutual		
Established Under:	Legal Description	**Staff:**	0	**Year Formed:**	1931
E-mail:	harvardcitrusmachine@msn.com	**Website:**	none		

SERVICE INFORMATION

Population Served:	20	**Domestic Connections:**	5
Groundwater Source:	1 Well	**Agricultural Connections:**	3
Imported Source:	Vta. Co. Wtr. Wks. Dist. No. 1	**M and I Connections:**	0
Surface/Reclaimed:	None	**Total Connections:**	8

Water Cost Notes: Cost information not provided. Current domestic rates are those of Ventura County Water Works District No.1. Irrigation rates from groundwater source were not reported.

General Comments: Unmetered volume service limited to that allocated by Water Works District No.1 Purchased 67.6 AF in 1994, and 50.2 AF in 1995 from VCWWD #1. No agricultural use well volumes reported, (Call WWD#1 for volume information). Contact alternate is Mr. Ono, Mitsuwa Nursery, 8366 Fair Oaks Ave. Moorpark,CA 93021.

WELL INFORMATION

State Well Number(s):	Owner's Well Name or Number(s):
3N/19W-29F06	Epworth MWC #1

Epworth Mutual Water Company

Ventura County Water Purveyor Map

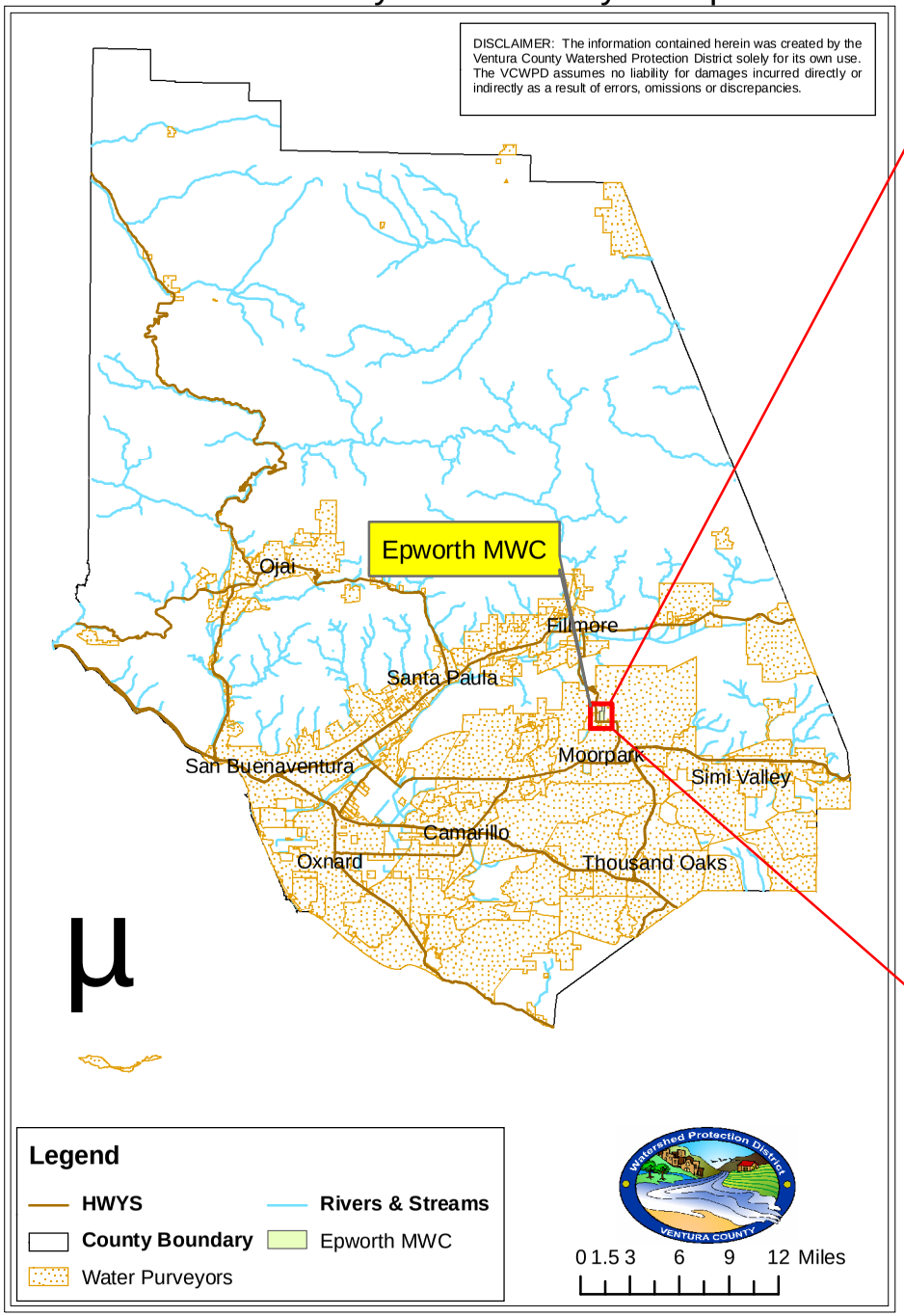

Detail of Selected Area

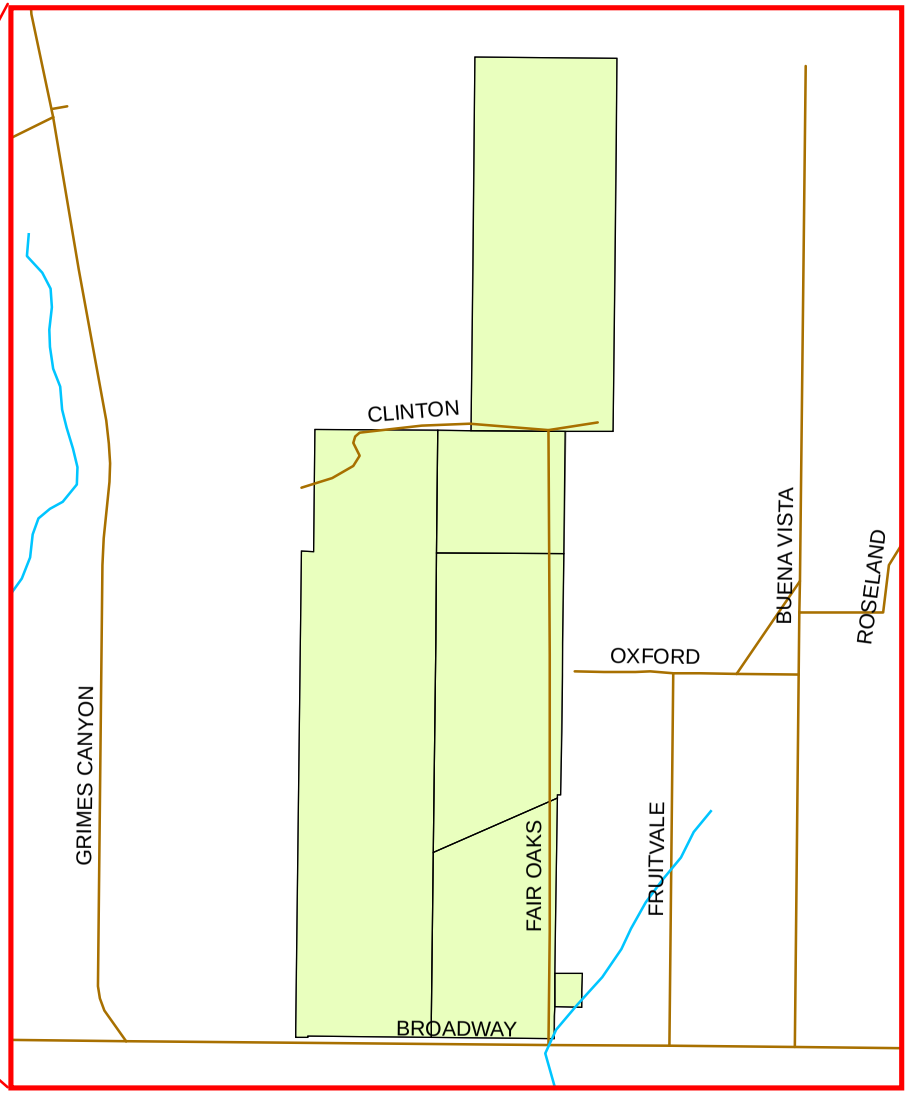

Purveyor Designation
CAL - 017

2-102

VENTURA COUNTY WATER PURVEYORS
ORGANIZATION INFORMATION

Purveyor Name:	EVERGREEN TRAILER PARK				
Address:	2135 N Oxnard Blvd				
City:	Oxnard	**Groundwater Basin:**	Oxnard Plain Pressure Basin		
State:	CA	**Zip Code:**	93030	**Thomas Guide:**	522-G2
Phone No:	(805) 485-1936	**FAX No:**	(805) 485-5611		
Wholesale District:	United (U-093)	**Water Agency:**	Fox Cyn. GMA	**Purveyor Number:**	185
Contact Person:	Alma Robertson	**Title:**	Manager		
Locality:	Adjacent to and W. of Oxnard Blvd. just south of Vineyard Blvd. and Hwy. 101.	**Quad Sheet:**	Oxnard (63-43)		
Management Organization:	Manager, Maintenance Person/Relief Manager				
Governing Body:	Individual landowner	**Purveyor Type:**	Private		
Established Under:	Legal description	**Staff:**	2	**Year Formed:**	1955
E-mail:	none	**Website:**	none		

SERVICE INFORMATION

Population Served:	81	**Domestic Connections:**	81
Groundwater Source:	1 Well	**Agricultural Connections:**	0
Imported Source:	None	**M and I Connections:**	0
Surface/Reclaimed:	None	**Total Connections:**	81

Water Cost Notes: Exact cost information not provided. Space rental includes water use, and renters are not charged separately for water.

General Comments: This trailer/mobile home park has 81 spaces - tenancy is variable. Single well is only water source. Well has meter, but individual spaces do not.

WELL INFORMATION

State Well Number(s):	Owner's Well Name or Number(s):
2N/22W-27M02	Evergreen #1

Evergreen Trailer Park

Ventura County Water Purveyor Map

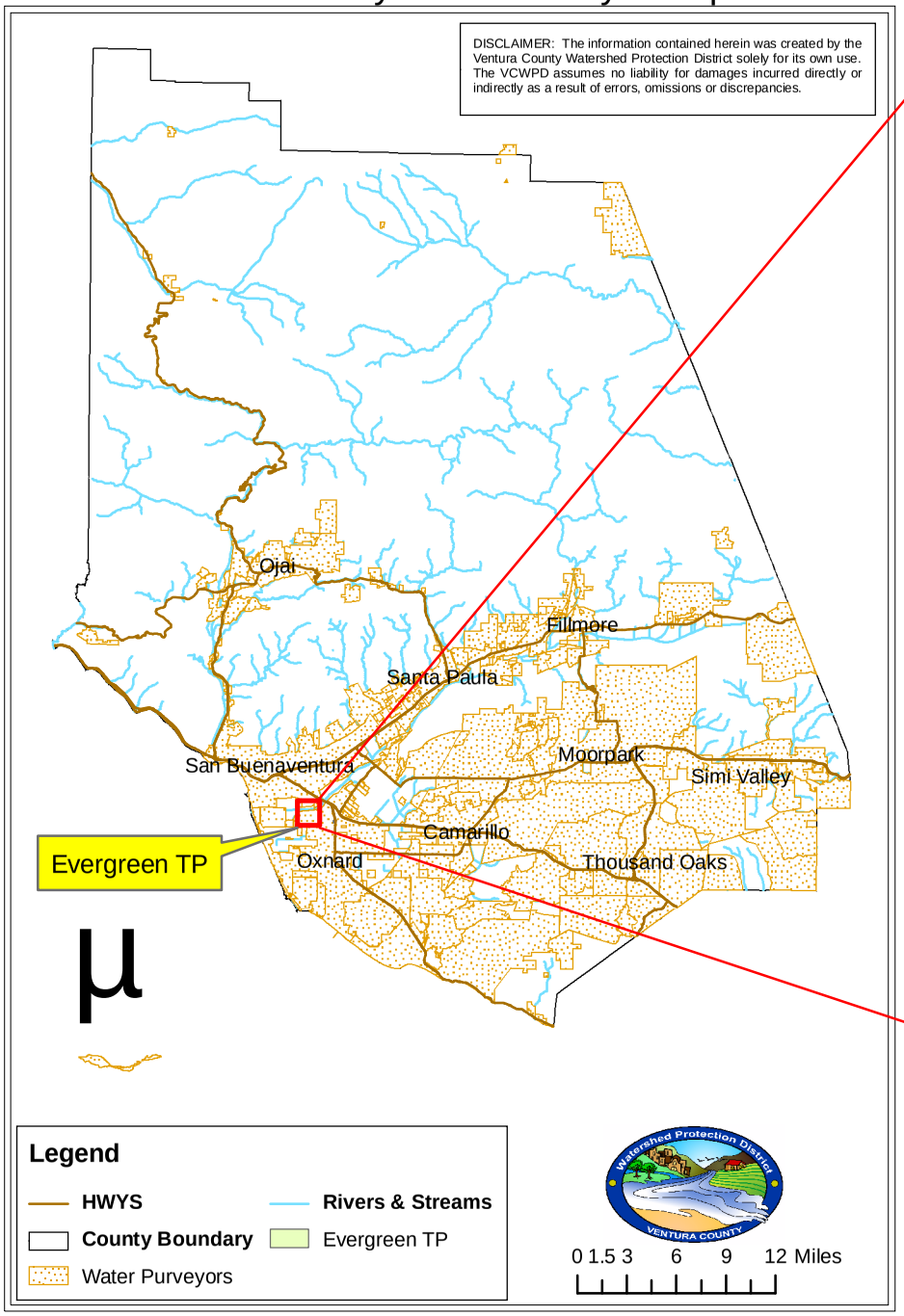

Detail of Selected Area

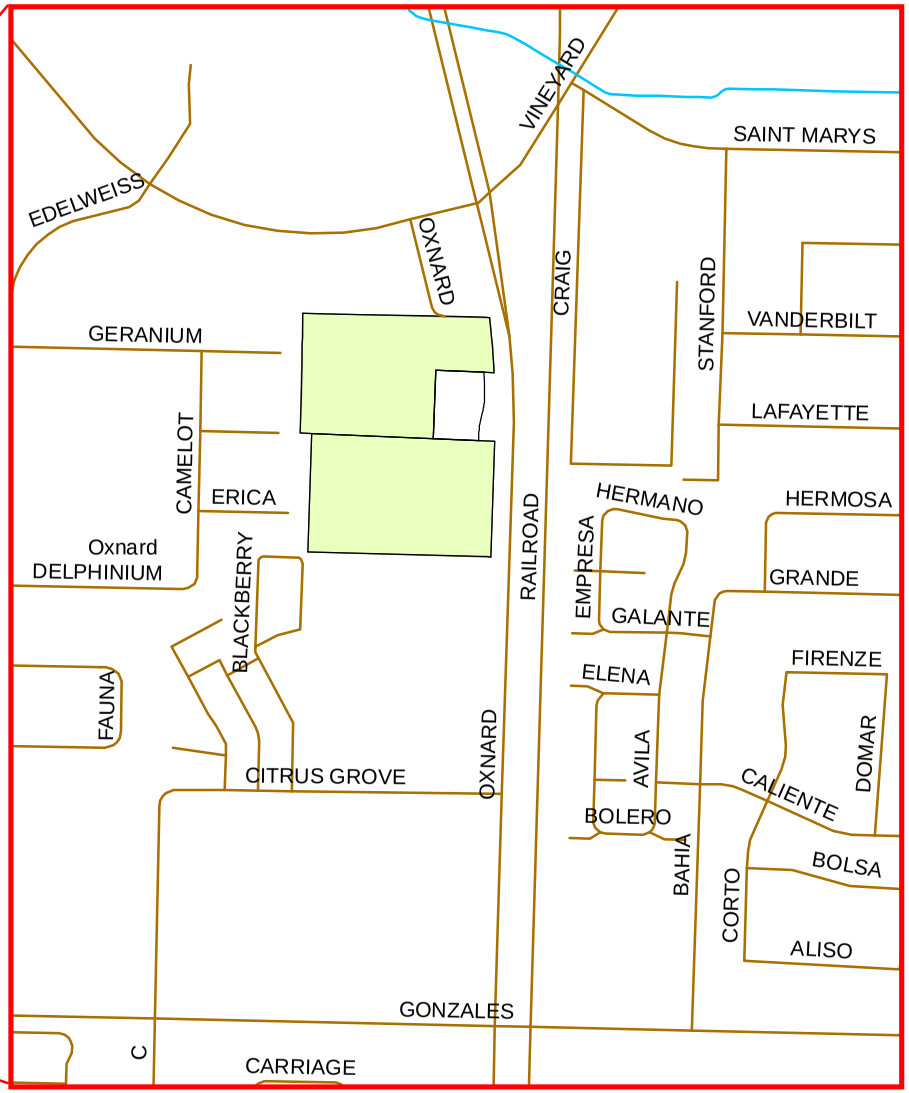

Purveyor Designation
U - 093

VENTURA COUNTY WATER PURVEYORS
ORGANIZATION INFORMATION

Purveyor Name:	FARMERS IRRIGATION COMPANY				
Address:	133 N. 10th Street				
City:	Santa Paula	**Groundwater Basin:**	Santa Paula Basin		
State:	CA	**Zip Code:**	93060	**Thomas Guide:**	463, 473
Phone No:	(805) 525-5993	**FAX No:**	(805) 525-4013		
Wholesale District:	United (U-094)	**Water Agency:**	None	**Purveyor Number:**	8
Contact Person:	Pete Fallini (pager 675-0855), Frank Brommenschenkel	**Title:**	Manager, Consultant		
Locality:	Agricultural areas, including 60 ranches, located west of the City of Santa Paula to Wells Road.	**Quad Sheet:**	Santa Paula (62-44), Saticoy (62-43)		
Management Organization:	Managed by Santa Paula Waterworks, Ltd.				
Governing Body:	Board of Directors	**Purveyor Type:**	Mutual		
Established Under:	Legal description	**Staff:**	0	**Year Formed:**	1917
E-mail:	none	**Website:**	none		

SERVICE INFORMATION

Population Served:	60	**Domestic Connections:**	0
Groundwater Source:	8 Wells	**Agricultural Connections:**	45
Imported Source:	None	**M and I Connections:**	0
Surface/Reclaimed:	None	**Total Connections:**	45

Water Cost Notes: Average water costs in 1994 were $44/AF (irrigation use only).

General Comments: Agricultural use is for most part not metered. Annual volume served = 10,500 AFY (may vary by several hundred AF/yr., but not expected to increase much by 2010). Additional contact: Frank Brommenschenkel at (805) 525-4200.

WELL INFORMATION

State Well Number(s):	Owner's Well Name or Number(s):
3N/21W-16K01, 3N/21W-16K02, 3N/21W-16K03, 3N/21W-19G04, 3N/21W-12E08, 3N/21W-12E04, 3N/21W-12F03, 3N/21W-09R04	Reese #1, Reese #2, Reese #5, Olive Lands #3, Olive Lands #7A, Olive Lands #8, Olive Lands #9, Olive Lands #10 (joint ownership w/Santa Paula Water Works)

Farmers Irrigation Company

Ventura County Water Purveyor Map

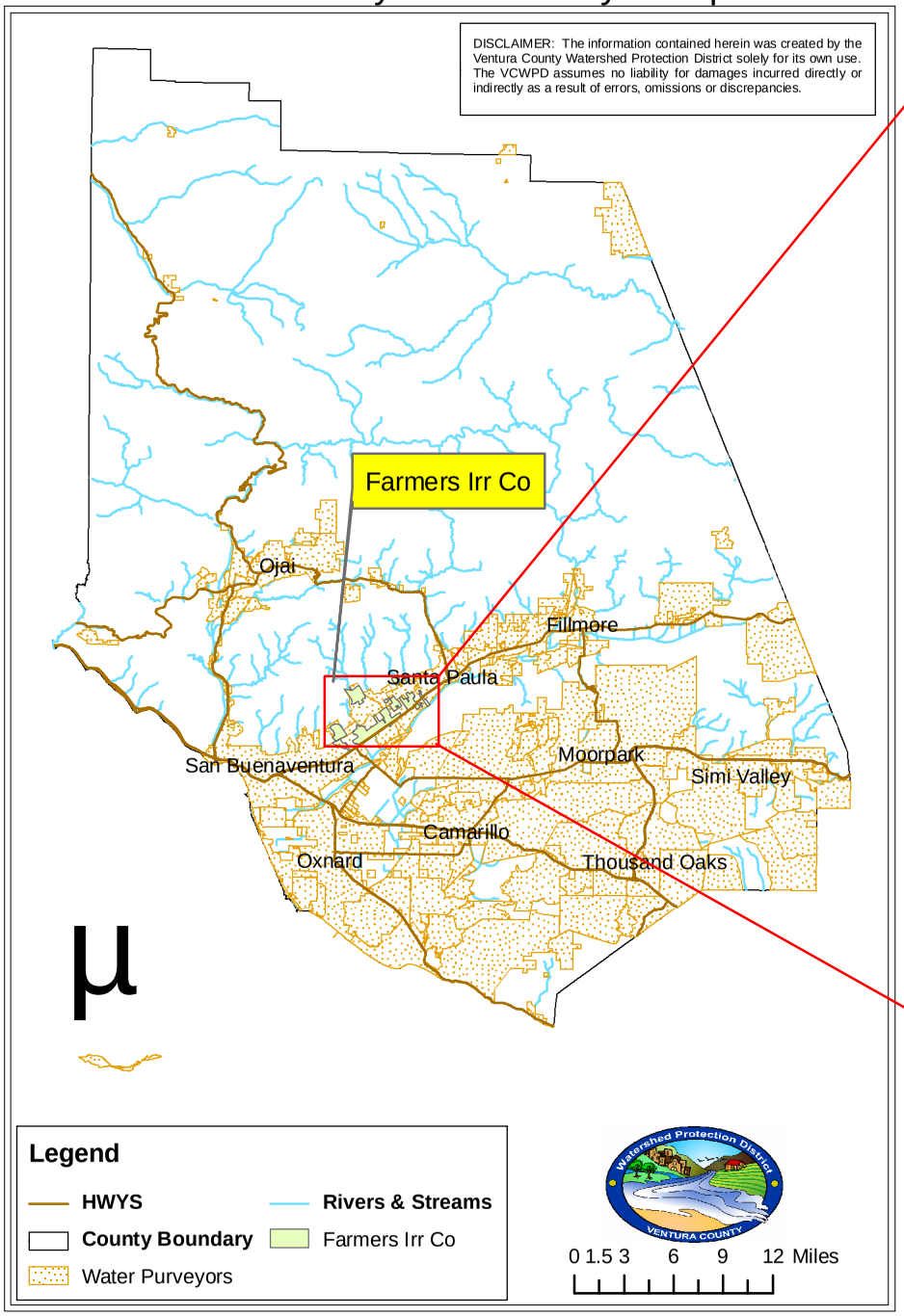

Detail of Selected Area

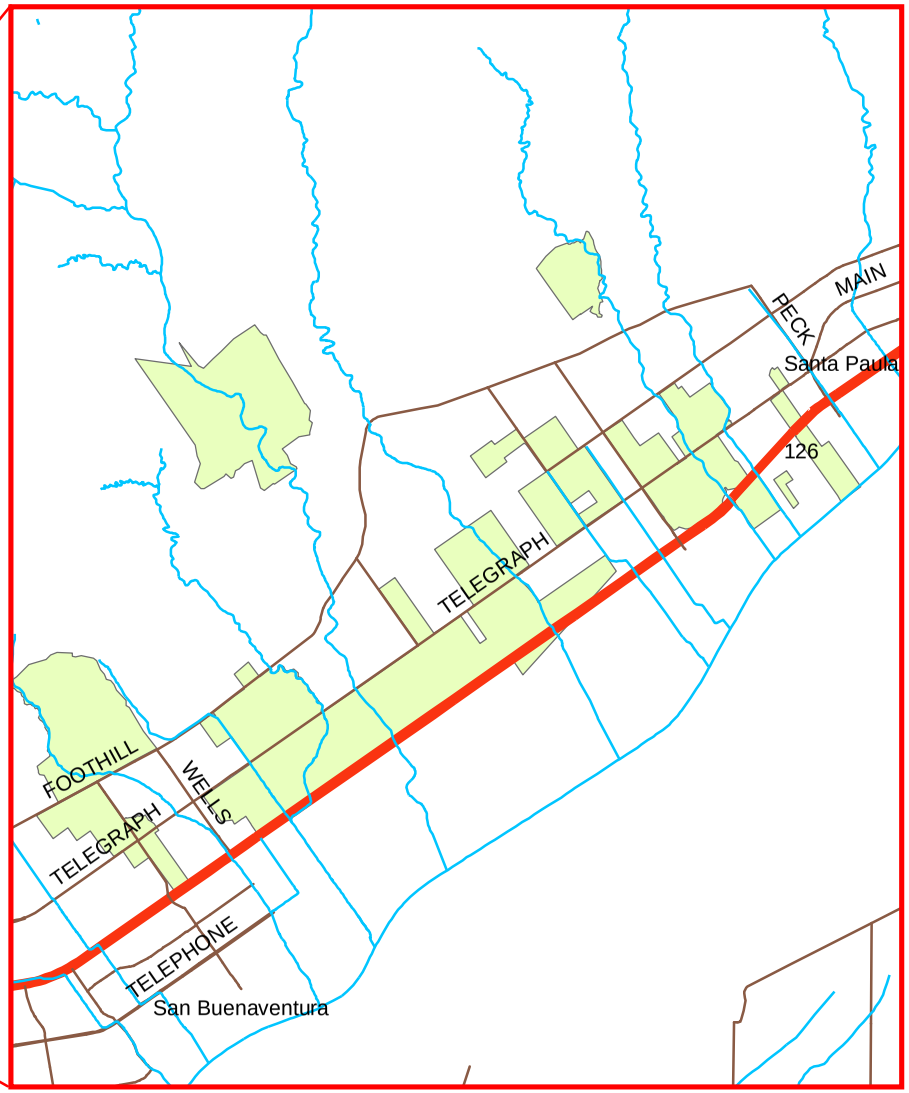

Purveyor Designation
U - 094

VENTURA COUNTY WATER PURVEYORS
ORGANIZATION INFORMATION

Purveyor Name:	FILLMORE IRRIGATION COMPANY				
Address:	540 Sespe Avenue, Suite #4				
City:	Fillmore	**Groundwater Basin:**	Fillmore Basin		
State:	CA	**Zip Code:**	93015	**Thomas Guide:**	455-H,J1,2,3,4
Phone No:	(805) 524-1859	**FAX No:**	(805) 524-5257		
Wholesale District:	United (U-095)	**Water Agency:**	None	**Purveyor Number:**	189
Contact Person:	Lin Thomas (805)746-0408 Dwight Moore (805)746-0807	**Title:**	Water Superintendent President		
Locality:	West side of Sespe River, adjacent to Grand Ave. in the Fillmore area.	**Quad Sheet:**	Fillmore (61-45)		
Management Organization:	One part-time Water Superintendent, one part-time clerical staff.				
Governing Body:	Board of Directors	**Purveyor Type:**	Mutual 501 (c)(3)		
Established Under:	Legal Description	**Staff:**	0	**Year Formed:**	1888
E-mail:	none	**Website:**	none		

SERVICE INFORMATION

Population Served:	300	**Domestic Connections:**	150
Groundwater Source:	3 Well	**Agricultural Connections:**	64
Imported Source:	City Fillmore	**M and I Connections:**	0
Surface/Reclaimed:	Surface supply	**Total Connections:**	214

Water Cost Notes: Agricultural water - unmetered rate = $16.67/acre/month - sprinklers & $33.34/acre/month - furrows. Domestic water @$1.25/HCF - metered - 140 connects. 10 (metered) houses pay City of fillmore rates - the City provides water and bills Fillmore Irrigation Co. which in turn bill Stockholder.

General Comments: Water use is for agricultural irrigation and domestic needs. Volume (demand) not expected to change by 2010.

WELL INFORMATION

State Well Number(s):	Owner's Well Name or Number(s):
4N/20W-25D01S - well #2 4N/19W-31D04S - well #1 - 99 year lease 4N/20W-24E01S well #3	Fillmore Irrigation #2 Fillmore Irrigation well #1 - 99 year lease, Greywess LLC owns well. Fillmore Irrigation well #3

Fillmore Irrigation Company

Ventura County Water Purveyor Map

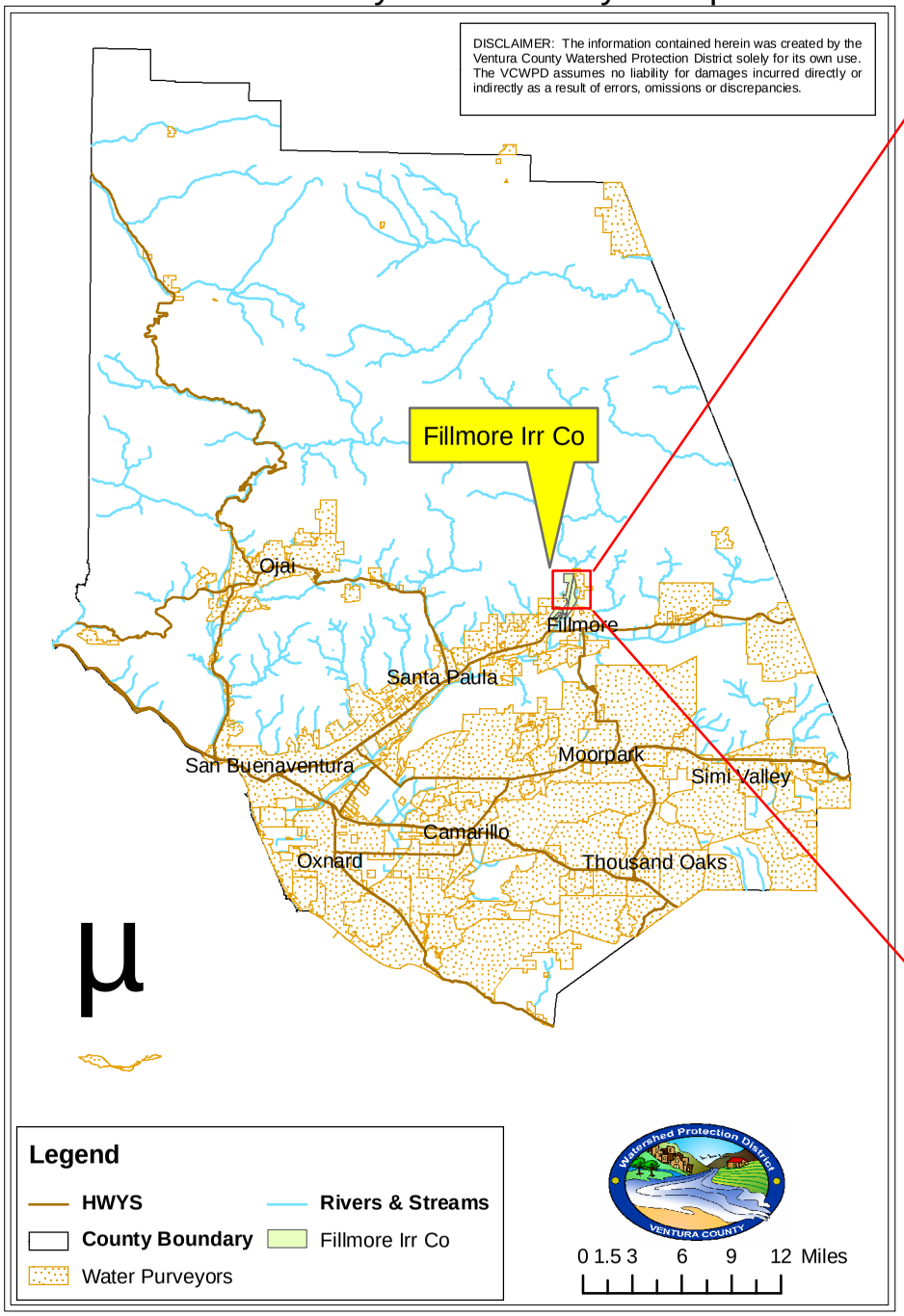

Detail of Selected Area

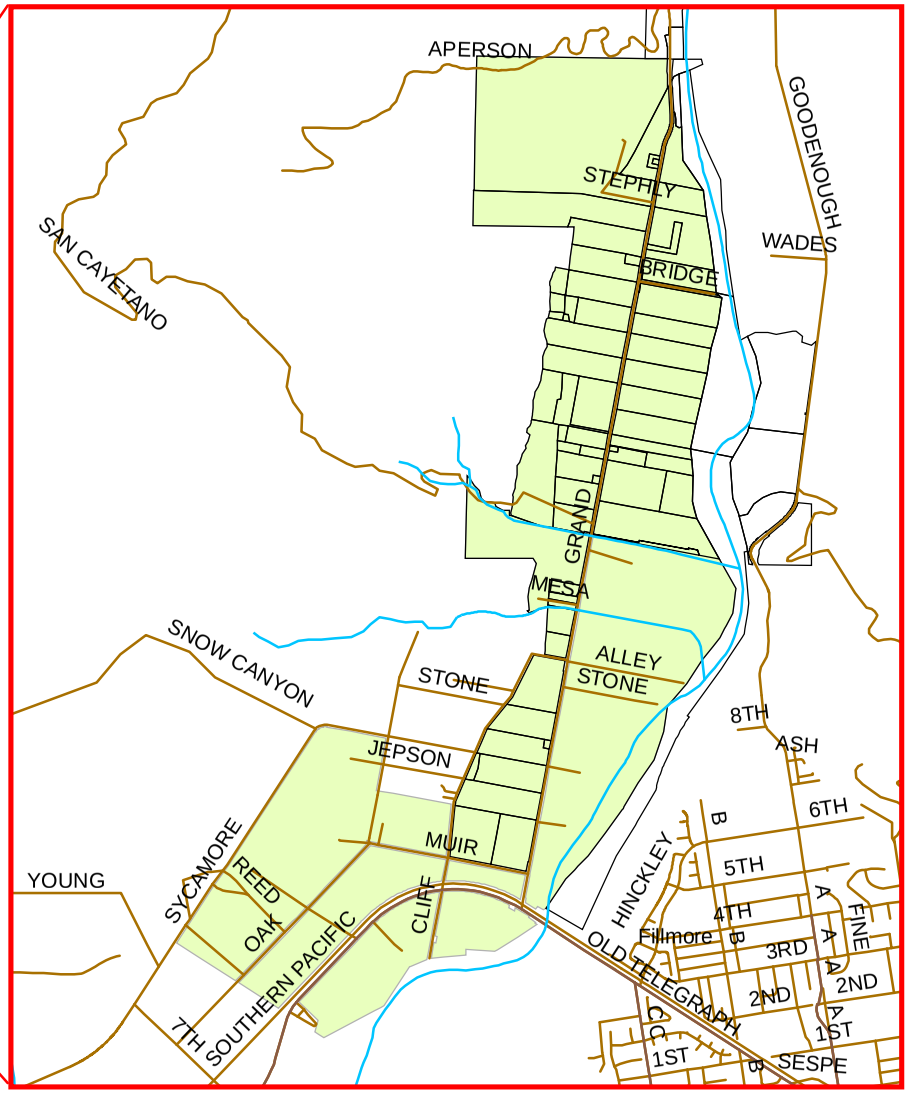

Purveyor Designation
U - 095

2-108

VENTURA COUNTY WATER PURVEYORS
ORGANIZATION INFORMATION

Purveyor Name:	FILLMORE WEST TRAILER PARK				
Address:	1906 Old Telegraph Road				
City:	Fillmore	**Groundwater Basin:**	Fillmore Basin		
State:	CA	**Zip Code:**	93015	**Thomas Guide:**	455-G5
Phone No:	(805) 524-0723	**FAX No:**			
Wholesale District:	United (U-096)	**Water Agency:**	None	**Purveyor Number:**	191
Contact Person:	Joe Gravely, Dharam Pal	**Title:**	Manager, Asst. Manager		
Locality:	Old Telegraph Road area W. of City of Fillmore and Sespe Creek.	**Quad Sheet:**	Fillmore (61-45)		
Management Organization:	Manager, Assistant Manager				
Governing Body:	Individual Landowners	**Purveyor Type:**	Private		
Established Under:	Legal description	**Staff:**	1	**Year Formed:**	1959
E-mail:	none	**Website:**	none		

SERVICE INFORMATION

Population Served:	Approx. 70	**Domestic Connections:**	33
Groundwater Source:	2 Wells	**Agricultural Connections:**	0
Imported Source:	None	**M and I Connections:**	0
Surface/Reclaimed:	None	**Total Connections:**	33
Water Cost Notes:	Cost information not provided.		
General Comments:	Approx. 5 AFY served annually, amount not expected to change by year 2010. Sometimes referred to as Fillmore West Trailer Park. Former name was San Cayetano Trailer Park.		

WELL INFORMATION

State Well Number(s):	Owner's Well Name or Number(s):
4N/20W-26G02, 4N/20W-26G03	#1 Yard Well, #2 New Well

Fillmore West Mobile Home Park

Ventura County Water Purveyor Map

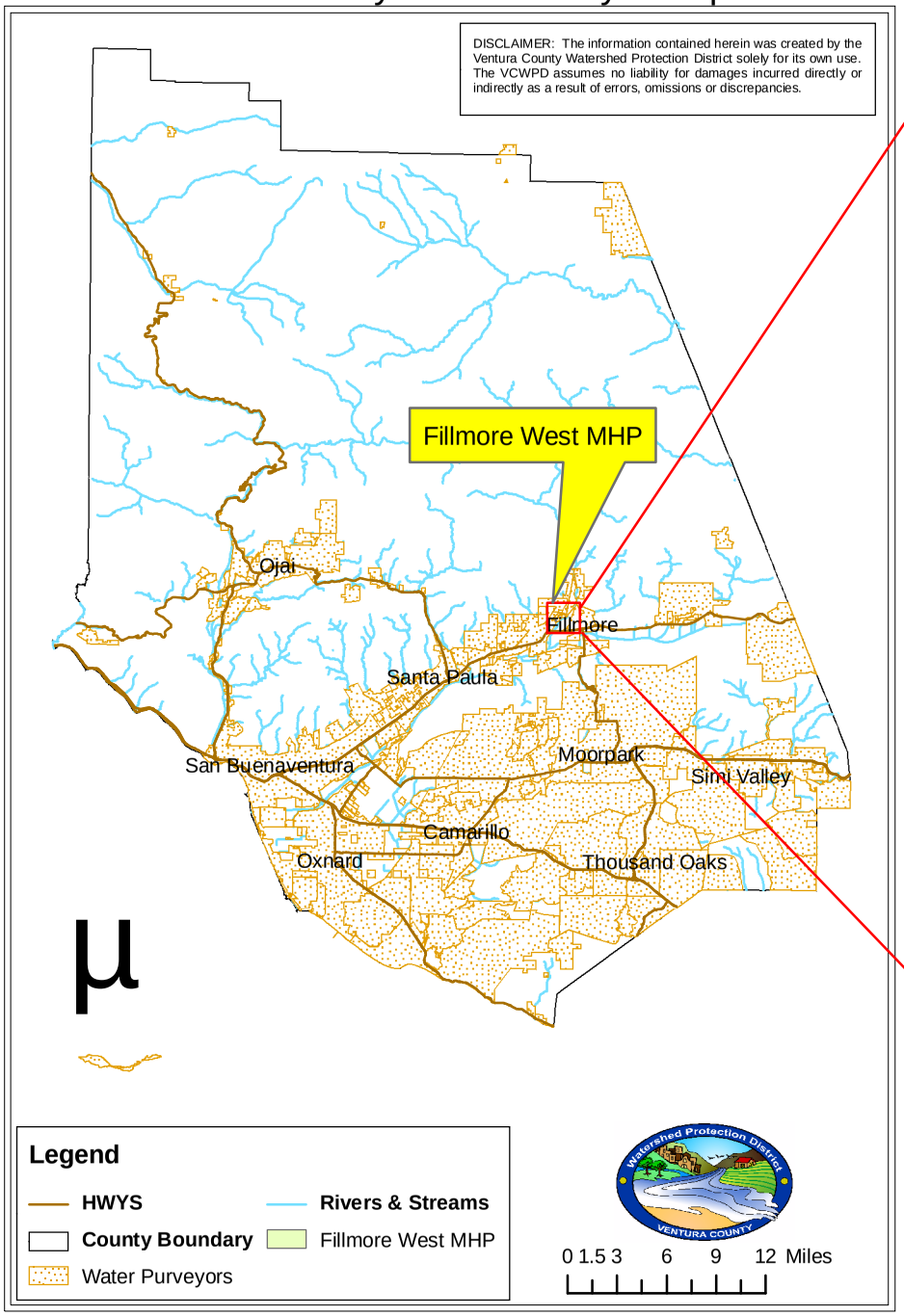

Detail of Selected Area

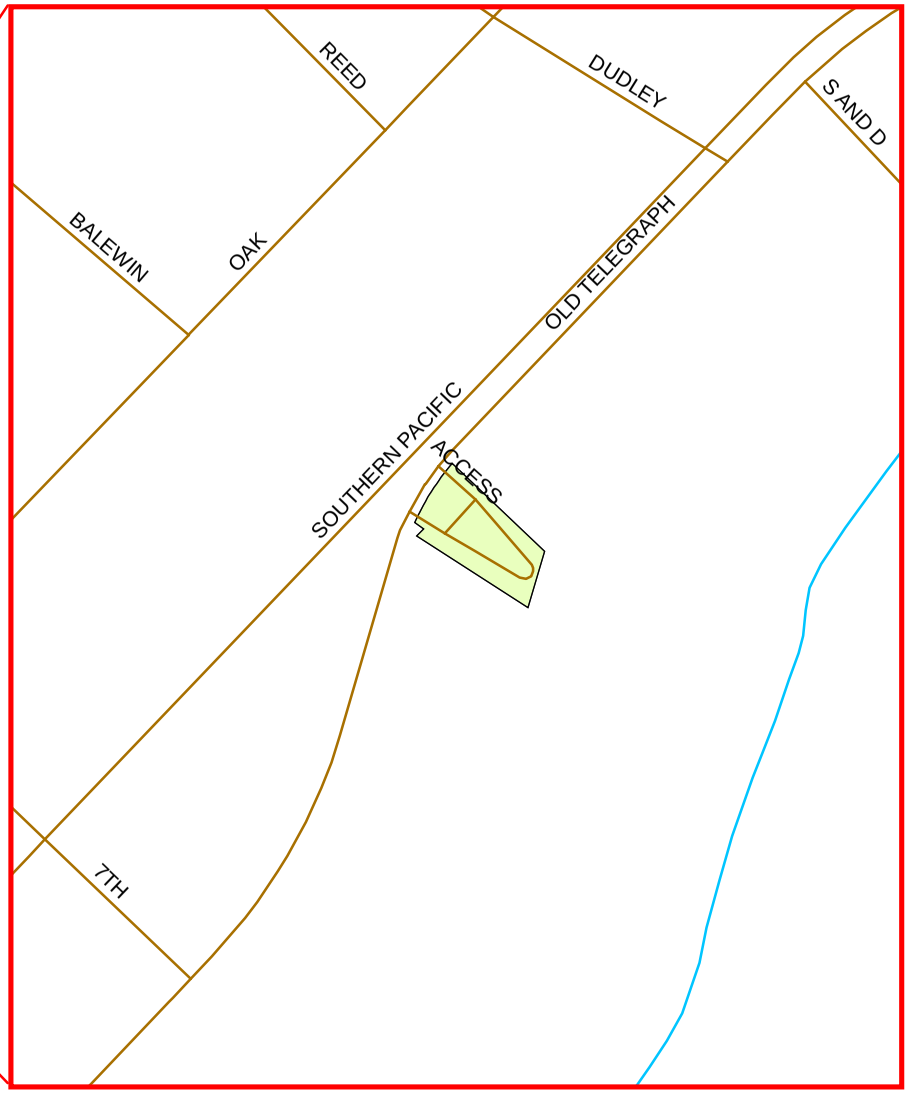

Purveyor Designation
U - 096

VENTURA COUNTY WATER PURVEYORS
ORGANIZATION INFORMATION

Purveyor Name:	FOXFIELD RIDING CLUB				
Address:	P O Box 3576				
City:	Westlake Village	**Groundwater Basin:**	Russell Valley Basin		
State:	CA	**Zip Code:**	91360	**Thomas Guide:**	556-H6
Phone No:	(805) 495-5515	**FAX No:**			
Wholesale District:	Calleguas (CAL-019)	**Water Agency:**	None	**Purveyor Number:**	37
Contact Person:	William Postel	**Title:**	Owner/Manager		
Locality:	1250 E. Potrero Road, Hidden Valley area, directly below Lake Sherwood Dam.	**Quad Sheet:**	Thousand Oaks (63-46)		
Management Organization:	Owner/Manager				
Governing Body:	Private Owner	**Purveyor Type:**	Private		
Established Under:	Legal Description	**Staff:**	1	**Year Formed:**	?
E-mail:	ride@foxfield	**Website:**	www.foxfield.com		

SERVICE INFORMATION

Population Served:		**Domestic Connections:**	1
Groundwater Source:	1 Well	**Agricultural Connections:**	0
Imported Source:	None	**M and I Connections:**	0
Surface/Reclaimed:	None	**Total Connections:**	1

Water Cost Notes: No charge for water to club members/visitors. Only costs are well maintenance, electricity to pump well, and monthly groundwater quality tests.

General Comments: Owner tests water monthly. No change in water use for horses, landscaping, or potable needs is anticipated through year 2010.

WELL INFORMATION

State Well Number(s):	Owner's Well Name or Number(s):
1N/19W-27G01	Foxfield Riding Club Well

Foxfield Riding Club

Ventura County Water Purveyor Map

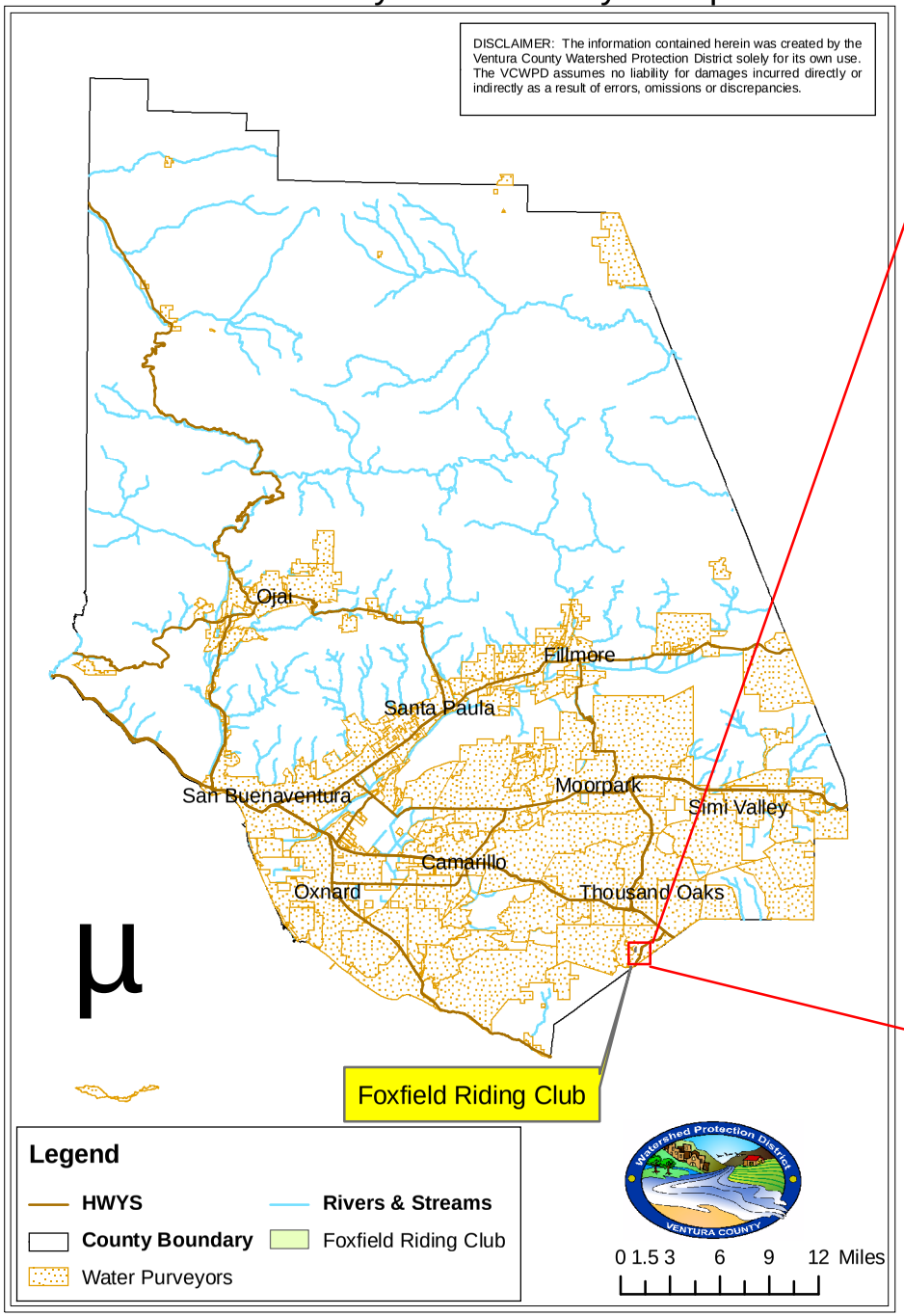

Detail of Selected Area



Purveyor Designation
CAL - 019

VENTURA COUNTY WATER PURVEYORS
ORGANIZATION INFORMATION

Purveyor Name:	FULLER FALLS MUTUAL WATER COMPANY				
Address:	7015 Vista del Rincon				
City:	Ventura	**Groundwater Basin:**	North Las Posas Basin		
State:	CA	**Zip Code:**	93001	**Thomas Guide:**	475-F,G4,5,6
Phone No:	(805) 648-7251	**FAX No:**			
Wholesale District:	Calleguas (CAL-020)	**Water Agency:**	Fox Cyn. GMA	**Purveyor Number:**	39
Contact Person:	David Orr	**Title:**	Farm Manager		
Locality:	525 acres at 9067 Stockton Road, between Moorpark and Somis, N. of Hwy. 118.	**Quad Sheet:**	Moorpark (62-45)		
Management Organization:	Farm Manager				
Governing Body:	Board of Directors	**Purveyor Type:**	Mutual		
Established Under:	Legal description	**Staff:**	0	**Year Formed:**	1980
E-mail:	none	**Website:**	none		

SERVICE INFORMATION

Population Served:	18	**Domestic Connections:**	8
Groundwater Source:	2 Wells	**Agricultural Connections:**	20
Imported Source:	None	**M and I Connections:**	0
Surface/Reclaimed:	None	**Total Connections:**	28

Water Cost Notes: Water costs to mutual members equal a flat rate of $180/acre annual standby fee, plus $170/AF for any water used.

General Comments: Water use is mostly for irrigation needs. No increase in volume expected by 2010.

WELL INFORMATION

State Well Number(s):	Owner's Well Name or Number(s):
3N/20W-35H01, 3N/20W-35G01	Fuller Falls #1, Fuller Falls #2 (both wells pump into a common system)

Fuller Falls Mutual Water Company

Ventura County Water Purveyor Map

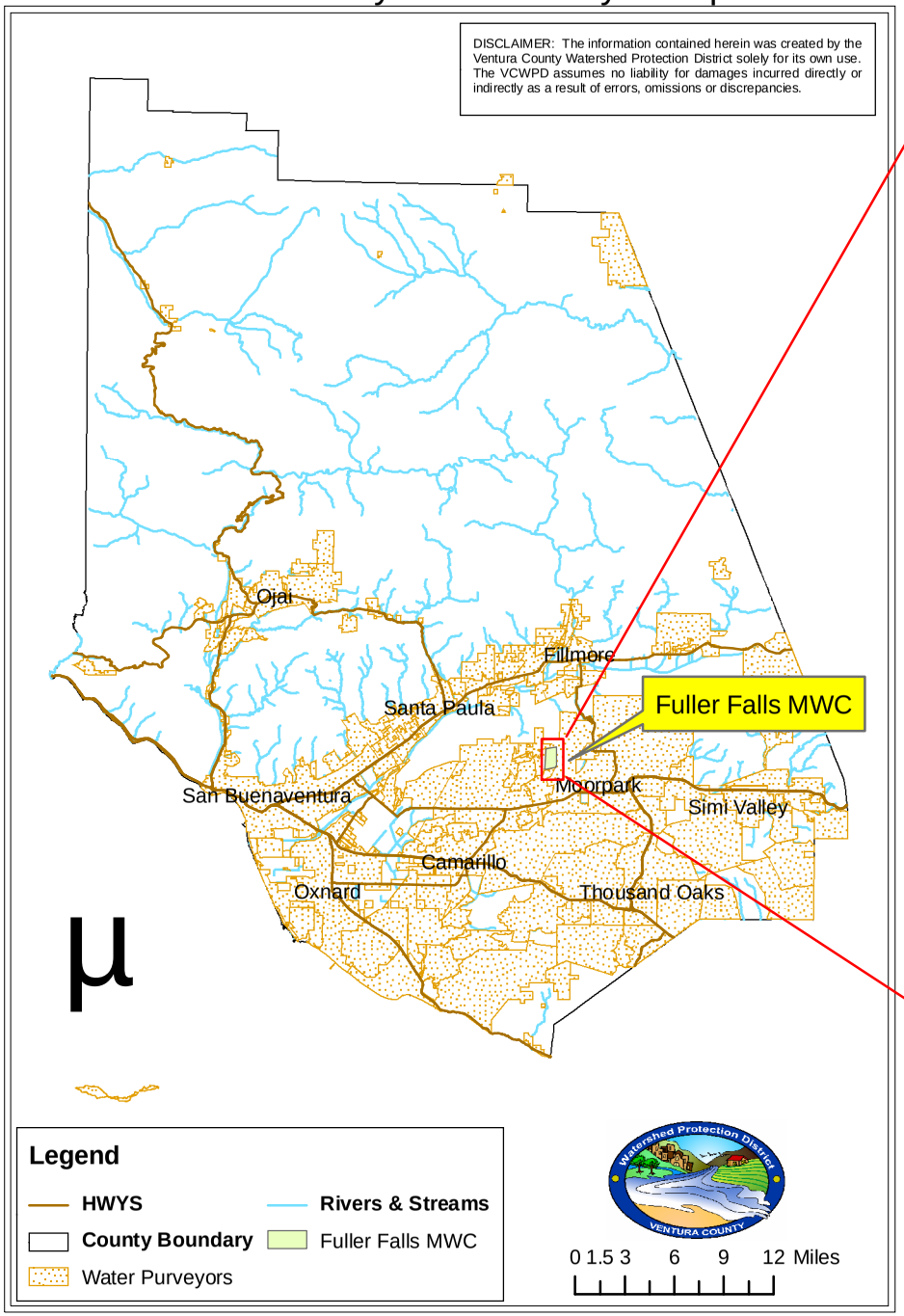

Detail of Selected Area

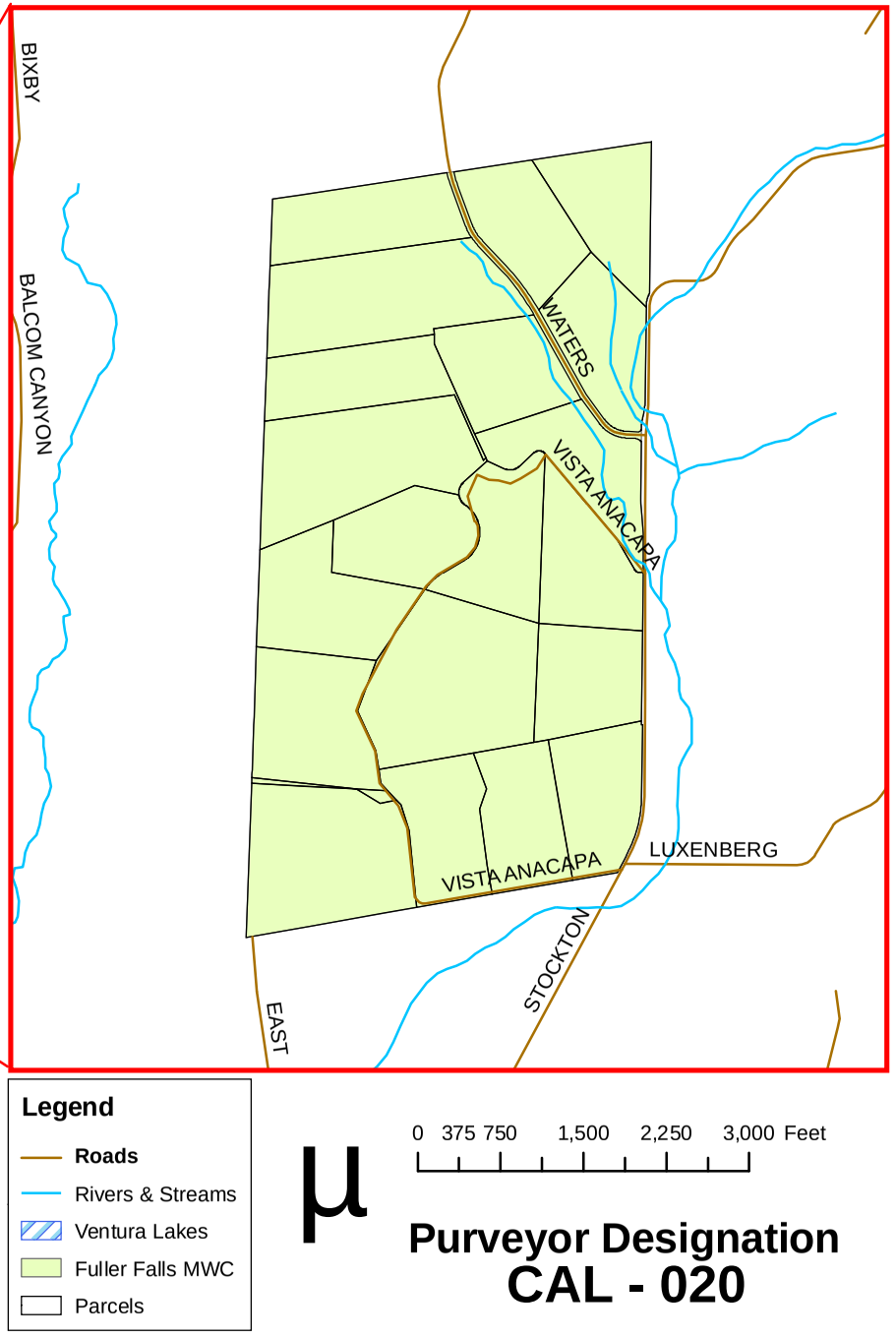

Purveyor Designation
CAL - 020

VENTURA COUNTY WATER PURVEYORS
ORGANIZATION INFORMATION

Purveyor Name:	G.P. RESOURCES, INC. dba GENERAL PETROLEUM				
Address:	P O Box 50540				
City:	Oxnard	**Groundwater Basin:**	Forebay Basin		
State:	CA	**Zip Code:**	93031	**Thomas Guide:**	492-J6
Phone No:	(805) 485-7855	**FAX No:**	(805) 983-3094		
Wholesale District:	United (U-145)	**Water Agency:**	Fox Cyn. GMA	**Purveyor Number:**	289
Contact Person:	Anthony M. Zar	**Title:**	Vice President		
Locality:	Located at 3815 Vineyard Ave. (west side) El Rio area.	**Quad Sheet:**	Oxnard (63-43)		
Management Organization:	President, Vice President				
Governing Body:	Board of Directors	**Purveyor Type:**	Private		
Established Under:	Legal description	**Staff:**	2	**Year Formed:**	1981
E-mail:	tonyz@pecos-inc.com	**Website:**	Generalpetroleum.com		

SERVICE INFORMATION

Population Served:	0	**Domestic Connections:**	0
Groundwater Source:	1 Well	**Agricultural Connections:**	0
Imported Source:	None	**M and I Connections:**	2
Surface/Reclaimed:	None	**Total Connections:**	2

Water Cost Notes: No significant costs involved to operate well and perform occasional maintenance. Well fills adjacent storage tank for industrial use only. Potable water is bottled or from other sources, not from well.

General Comments: No records of volume or cost are kept for water used from well to provide fire service protection only (quality not adequate for potable uses) (high nitrates).

WELL INFORMATION

State Well Number(s):	Owner's Well Name or Number(s):
2N/22W-23D05	Ventura Oil Water Well (also called Pacific Pride Well)

G.P. Resources Inc. - dba General Petroleum

Ventura County Water Purveyor Map

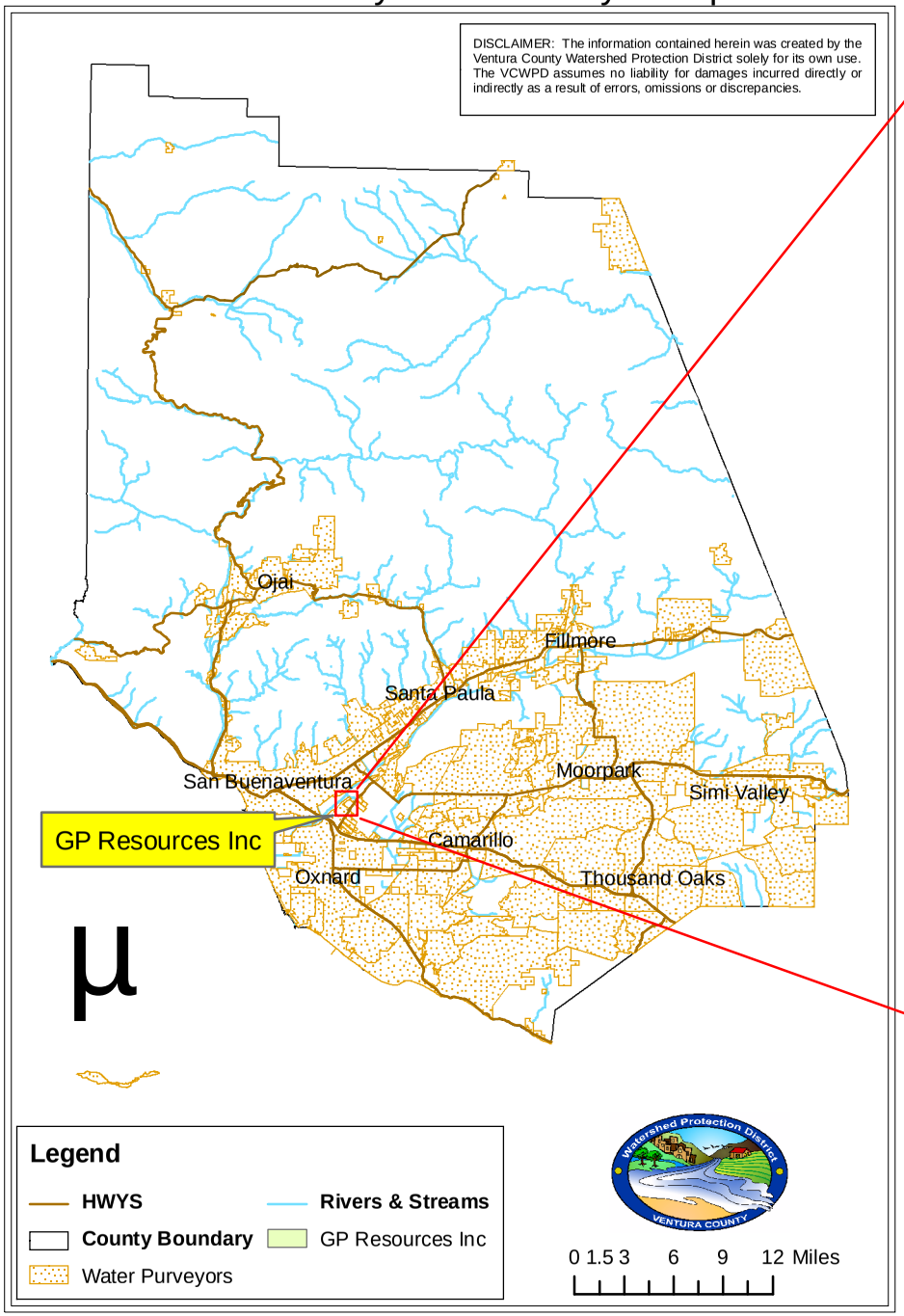

Detail of Selected Area

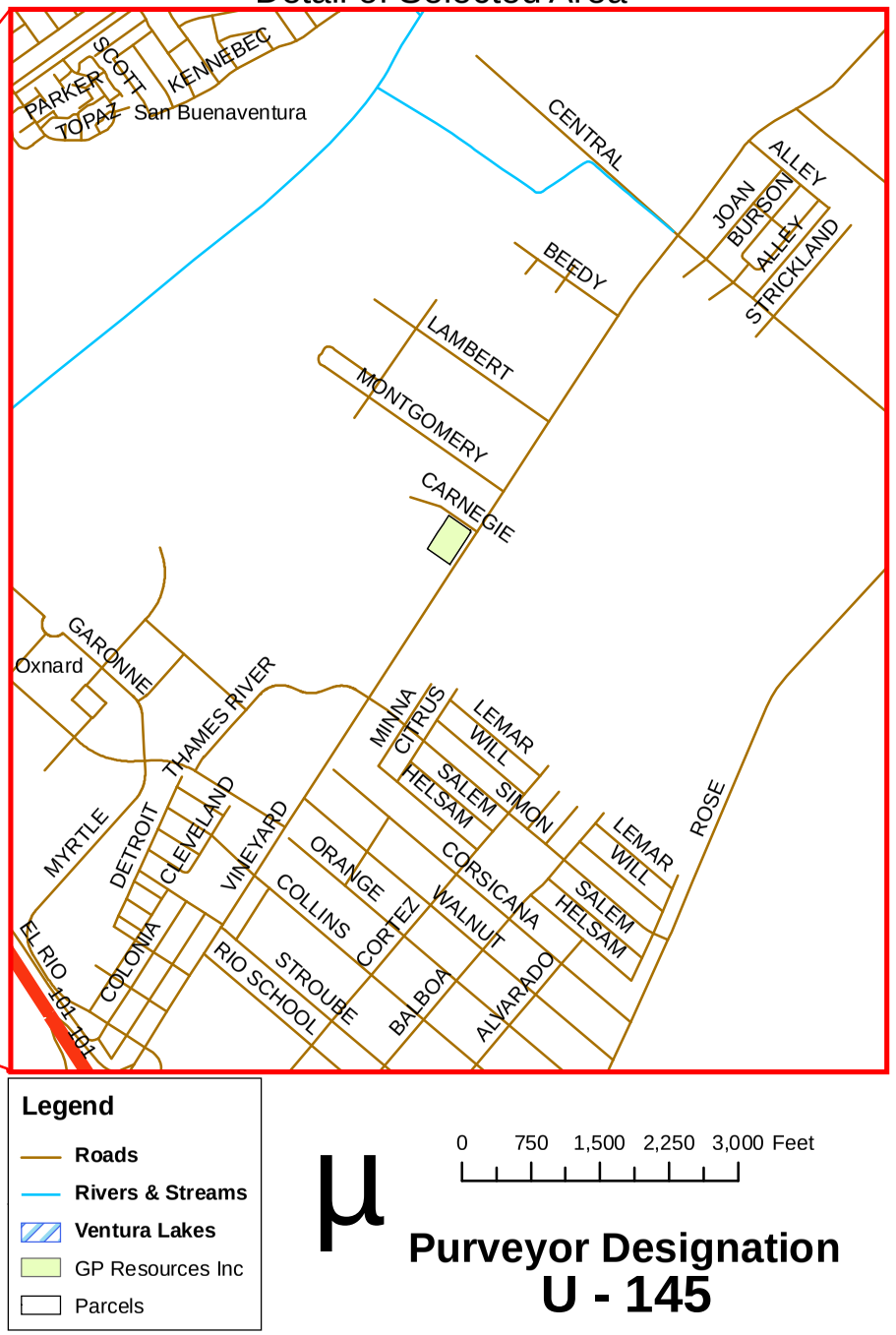

Purveyor Designation
U - 145

VENTURA COUNTY WATER PURVEYORS
ORGANIZATION INFORMATION

Purveyor Name:	GARDEN ACRES MUTUAL WATER COMPANY				
Address:	2838 Friedrich Road				
City:	Oxnard	**Groundwater Basin:**	Oxnard Plain Pressure Basin		
State:	CA	**Zip Code:**	93030	**Thomas Guide:**	523-C,D2
Phone No:	(805) 485-7233	**FAX No:**	(805) 384-1805		
Wholesale District:	United (U-097)	**Water Agency:**	Fox Cyn. GMA	**Purveyor Number:**	193
Contact Person:	Mike Barber	**Title:**	President		
Locality:	Nyland Acres area east of Orange Drive; S. of Friedrich Rd.; N. of U.S. Hwy. 101 Fwy.	**Quad Sheet:**	Oxnard (63-43)		
Management Organization:	President, Vice President, Secretary, Treasurer				
Governing Body:	Board of Directors	**Purveyor Type:**	Mutual		
Established Under:	Legal description	**Staff:**	1	**Year Formed:**	1929
E-mail:	none	**Website:**	none		

SERVICE INFORMATION

Population Served:	250	**Domestic Connections:**	250
Groundwater Source:	1 Well	**Agricultural Connections:**	0
Imported Source:	None	**M and I Connections:**	0
Surface/Reclaimed:	None	**Total Connections:**	250
Water Cost Notes:	No Charge For Water; $30.00/mo flat rate per unit. New connection fee is $3,500.00		
General Comments:	Water is Not Metered; Flat rate pays for electricity, maintenance and repair costs; Christenson Courts is now within Garden Acres Mutual Water Company boundary. Average water use is 118 AFY, and not expected to change by year 2010.		

WELL INFORMATION

State Well Number(s):	Owner's Well Name or Number(s):
2N/22W-25J01	Welll #3 at 2838 Friedrich Road (new well)

Garden Acres Mutual Water Company

Ventura County Water Purveyor Map

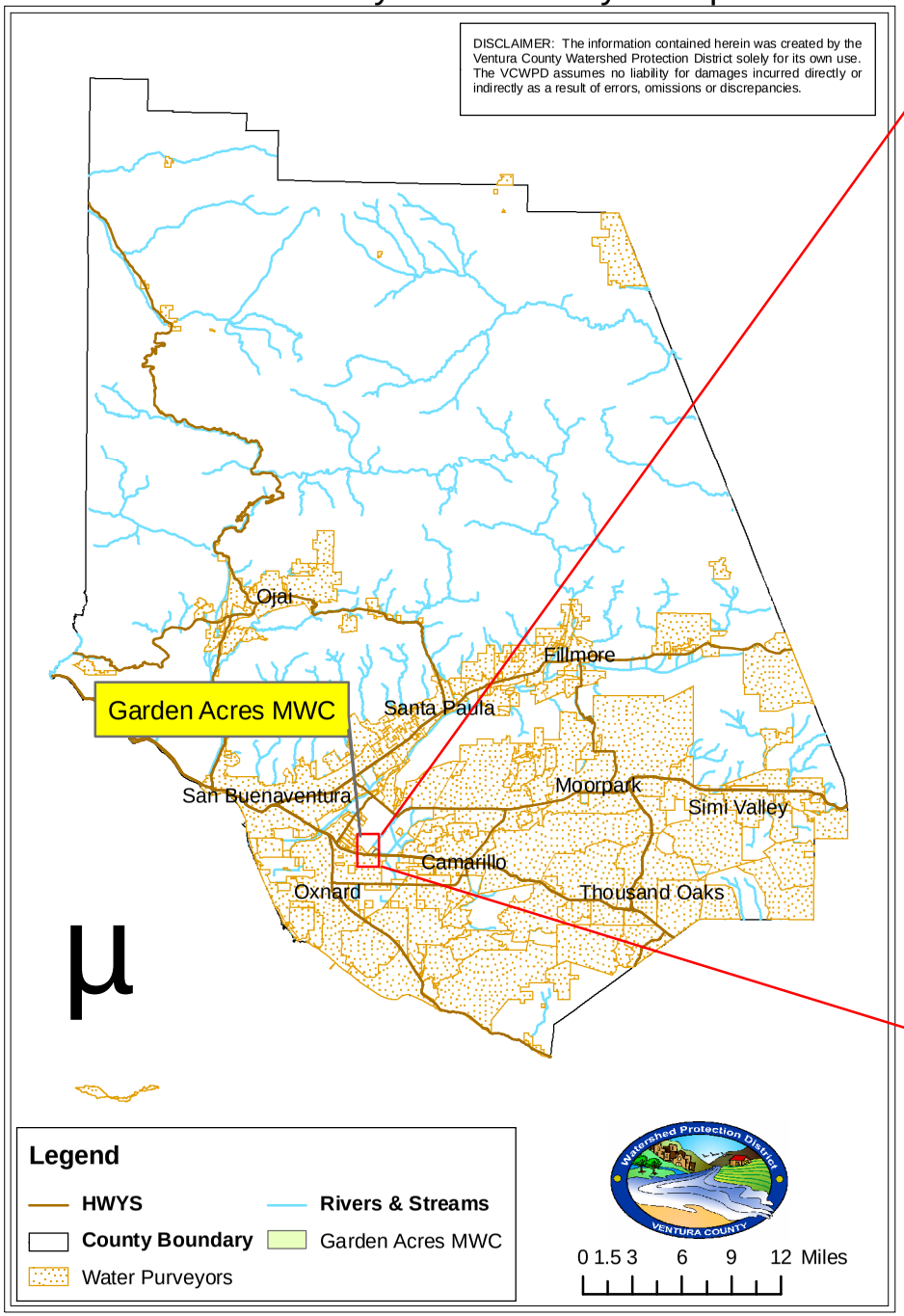

Detail of Selected Area

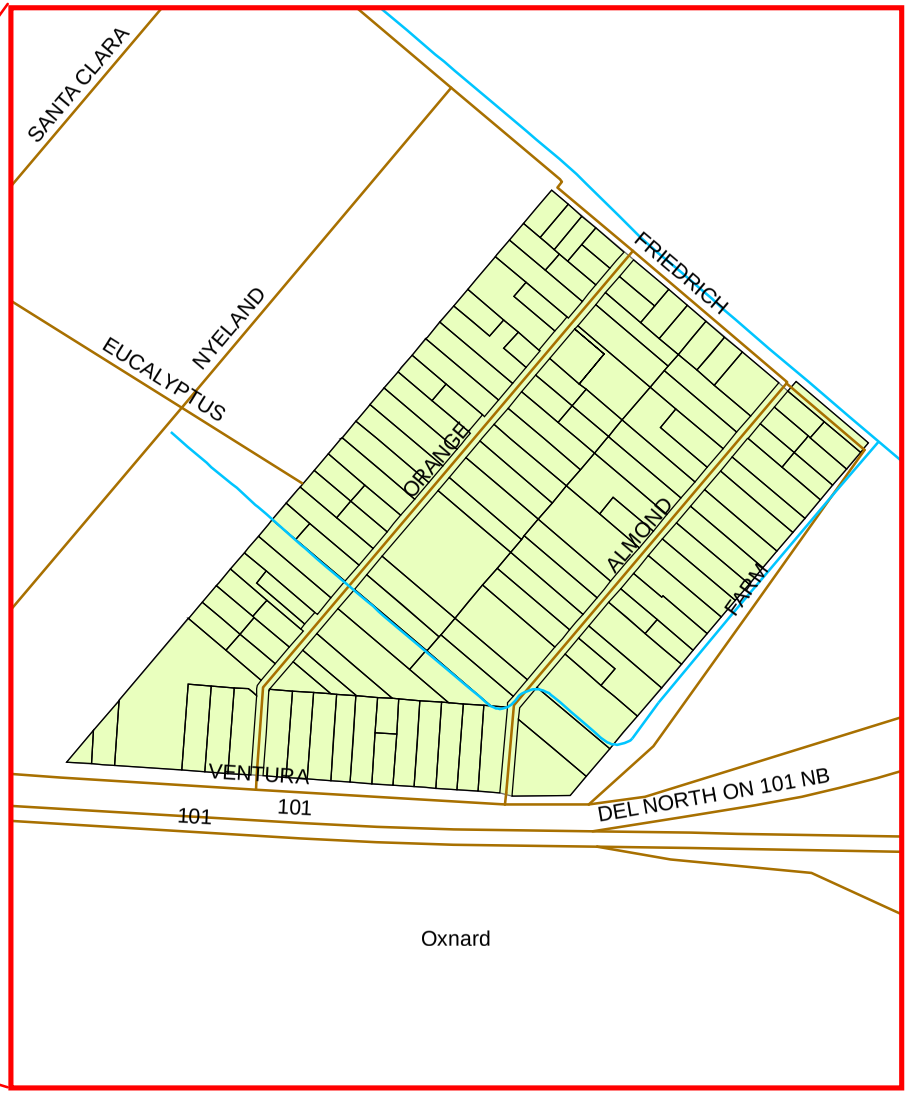

Purveyor Designation
U - 097

VENTURA COUNTY WATER PURVEYORS
ORGANIZATION INFORMATION

Purveyor Name:	GLENNVIEW MOBILE HOME PARK				
Address:	3438 Siesta Way				
City:	Oxnard	**Groundwater Basin:**	Oxnard Plain Pressure Basin		
State:	CA	**Zip Code:**	93033	**Thomas Guide:**	553-D5
Phone No:	(805) 271-9878	**FAX No:**	(805) 271-9878		
Wholesale District:	United (U-099)	**Water Agency:**	Fox Cyn. GMA	**Purveyor Number:**	197
Contact Person:	Walter Golis	**Title:**	Manager		
Locality:	Mobilehome Park south of Highway 1, near Nauman Road, north of Hueneme Road.	**Quad Sheet:**	Camarillo (63-44), Oxnard (63-43)		
Management Organization:	Owner, Manager, Jose Garcia				
Governing Body:	Individual landowner	**Purveyor Type:**	Private		
Established Under:	Legal description	**Staff:**	0	**Year Formed:**	?
E-mail:	none	**Website:**	none		

SERVICE INFORMATION

Population Served:	31	**Domestic Connections:**	25
Groundwater Source:	3 Wells	**Agricultural Connections:**	0
Imported Source:	None	**M and I Connections:**	0
Surface/Reclaimed:	None	**Total Connections:**	25

Water Cost Notes: No charge to tenants; Cost to park owner is $35.00 per acre foot pumping fee to United WCD. Pumping charges and other United WCD charges are included in rents, the tenants are not charged for water.

General Comments: Park mailing address: Jose Garcia 1165 Walnut Drive, Oxnard, CA 93036 New well drilled in 1993 is now used for water service, old well is now for backup or reserve use only (along with 19L05).

WELL INFORMATION

State Well Number(s):	Owner's Well Name or Number(s):
1N/21W-19L06, 1N/21W-19L08, 1N/21W-19L05	Old Well, New Well, Backup Well

Glennview Mobile Home Park

Ventura County Water Purveyor Map

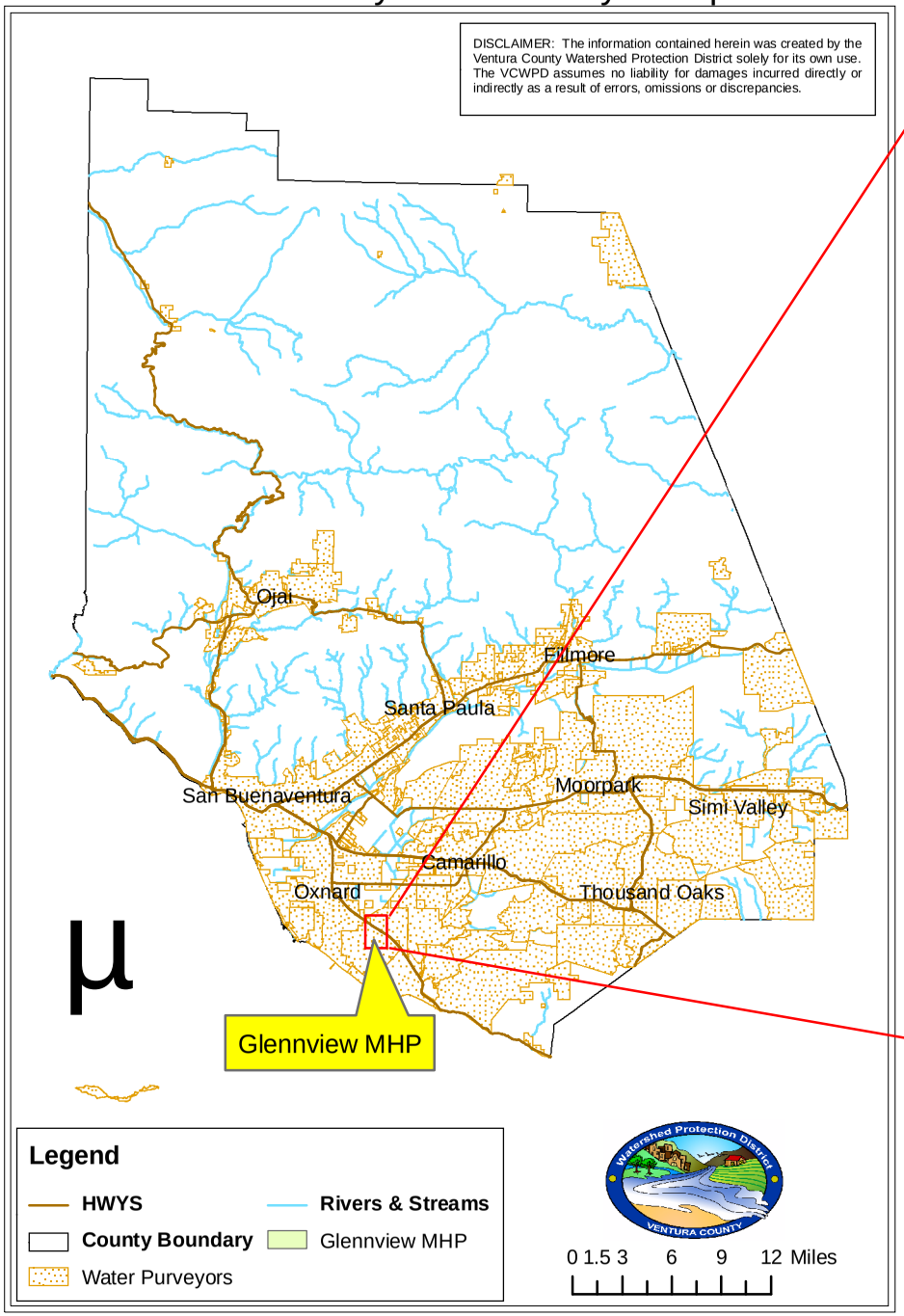

Detail of Selected Area



Purveyor Designation
U - 099

2-120

VENTURA COUNTY WATER PURVEYORS
ORGANIZATION INFORMATION

Purveyor Name:	GOLDEN STATE WATER COMPANY - OJAI				
Address:	1002-A East Ojai Avenue				
City:	Ojai	**Groundwater Basin:**	Ojai Valley Basin		
State:	CA	**Zip Code:**	93023	**Thomas Guide:**	441; 442; 452-A1; 451; (see map pages)
Phone No:	(805) 646-1656	**FAX No:**	(805) 646-8667		
Wholesale District:	Casitas (CAS-068)	**Water Agency:**	OVBGMA	**Purveyor Number:**	135
Contact Person:	Frank A. Bennett, John Brady	**Title:**	District Superintendant, Water Quality Engr.		
Locality:	City of Ojai proper and some fringe county areas outside the city.	**Quad Sheet:**	Matilija (61-42), Ojai (61-43)		
Management Organization:	District Superintendent, Customer Service Representative, (4) Service Persons				
Governing Body:	Board of Directors	**Purveyor Type:**	Investor owned utility		
Established Under:	PUC-Regulation	**Staff:**	6	**Year Formed:**	1928
E-mail:	fabennet@scwater.com	**Website:**	none		

SERVICE INFORMATION

Population Served:	8,202	**Domestic Connections:**	2775
Groundwater Source:	10 Wells (6 active, 4 abandoned)	**Agricultural Connections:**	0
Imported Source:	Casitas MWD	**M and I Connections:**	0
Surface/Reclaimed:	Lake Casitas	**Total Connections:**	2775

Water Cost Notes: Tiered water rates as of 2001 are $1.43/100cu ft., $1.542/100cu ft. for 500-1,500cu ft., and $1.806/100cu ft. for 2,000cu ft. and over, plus a monthly service charge based on meter size starting at $14.40 for a 5/8 inch meter. Call for exact price.

General Comments: Public Park rate reduced. Corporate office at 630 E. Foothill Blvd. or P.O. Box 9016, San Dimas, Ca. 91733-9016, (909) 394-3600. Volume served in 1994 = 2,114 AF. Year 2004 demand expected to be 2,757 AFY. They pump approx. 33% of annual basin demand.

WELL INFORMATION

State Well Number(s):	Owner's Well Name or Number(s):
4N/22W-06K04, 4N/22W-06K01, 4N/22W-06K03, 4N/22W-06K11, 4N/22W-06K07, 4N/22W-06K10 (all active), 4N/22W-06K05, 4N/22W-06K08, 4N/22W-06K02, 4N/22W-06L07 (all abandoned)	Ojai Mutual #2, #3, #4, and #5, San Antonio #2, San Antonio #3 (all active), San Antonio #2 (old), San Antonio #1, Ojai Mutual #1, Ojai Mutual #6 (all abandoned)

Golden State Water Company - Ojai

Ventura County Water Purveyor Map

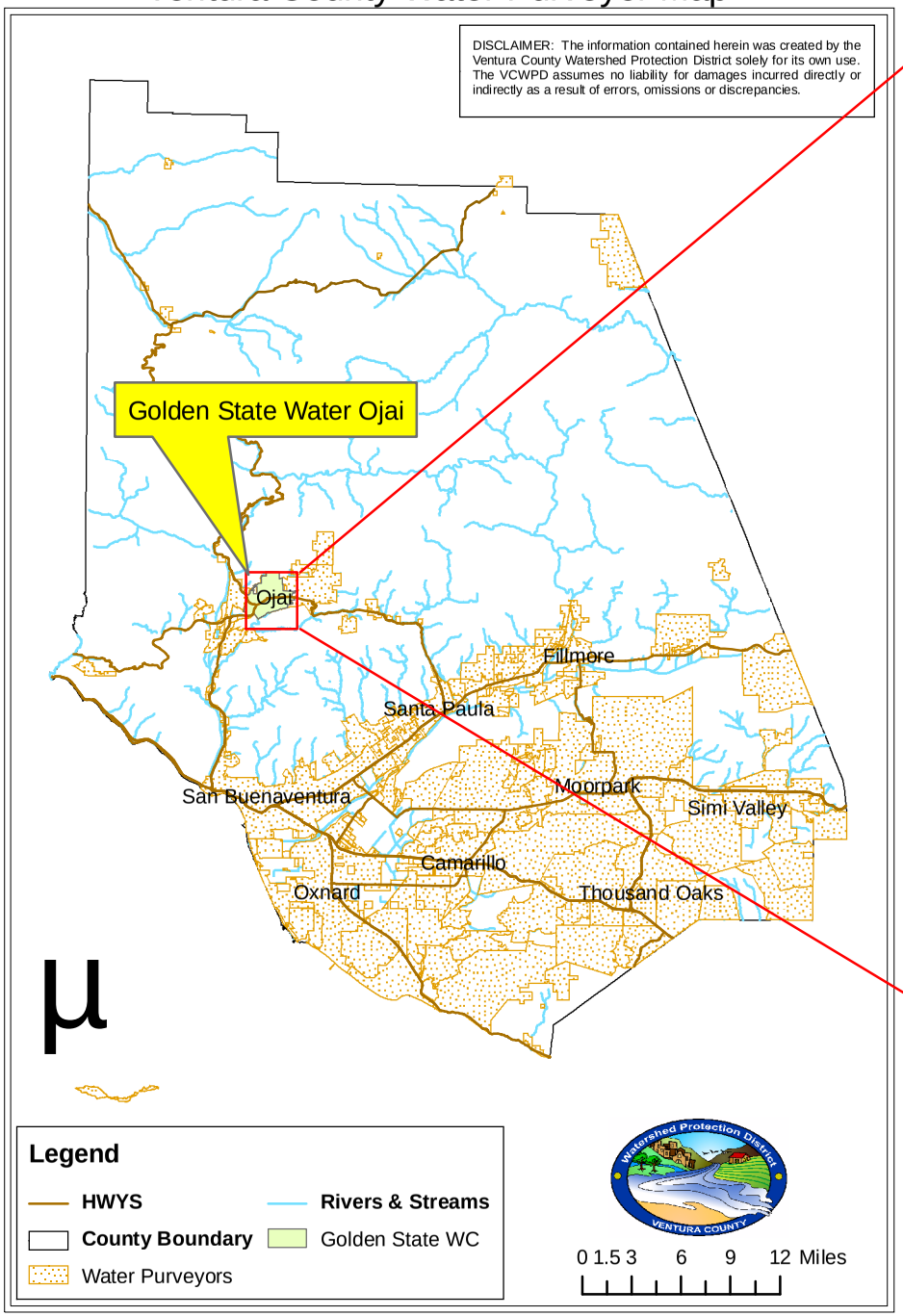

Detail of Selected Area

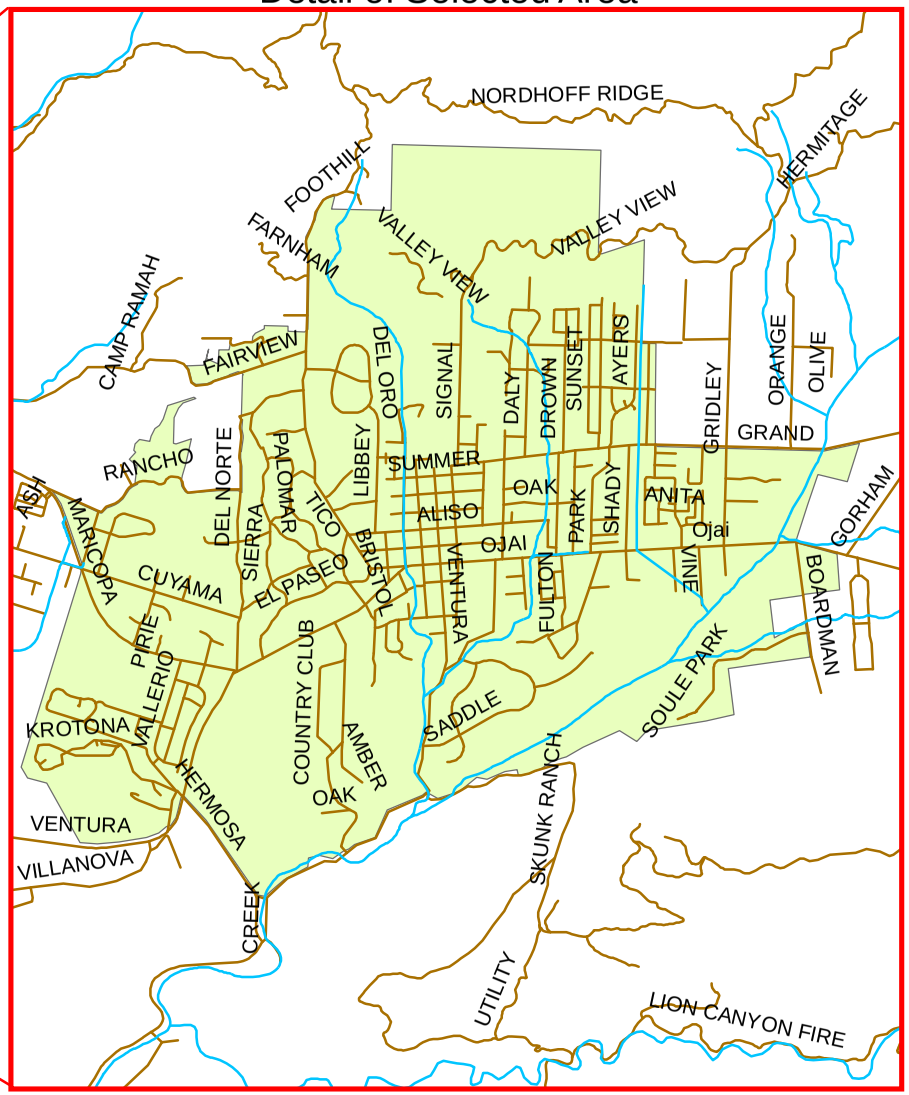

Purveyor Designation
CAS - 068

VENTURA COUNTY WATER PURVEYORS
ORGANIZATION INFORMATION

Purveyor Name:	GOLDEN STATE WATER COMPANY - SIMI VALLEY				
Address:	4680 East Los Angeles Avenue, Suite H				
City:	Simi Valley	**Groundwater Basin:**	Simi Valley Basin		
State:	CA	**Zip Code:**	93063	**Thomas Guide:**	478-A,B,C,D,E7 and 498 (top half)
Phone No:	(800) 999-4033	**FAX No:**	(805) 526-5202		
Wholesale District:	Calleguas (CAL-035)	**Water Agency:**	None	**Purveyor Number:**	69
Contact Person:	Skip Faria	**Title:**	District Superintendant		
Locality:	Central and eastern portions of the City of Simi Valley, about 40 percent of the city boundaries.	**Quad Sheet:**	Simi (62-46), Santa Susana (62-47)		
Management Organization:	District Superintendent, Customer Service Rep., and (6) Service Persons				
Governing Body:	Board of Directors	**Purveyor Type:**	Investor owned utility		
Established Under:	PUC-Regulation	**Staff:**	8	**Year Formed:**	1963(Simi
E-mail:	customerservice@scwater.com	**Website:**	aswater.com		

SERVICE INFORMATION

Population Served:	37,926	**Domestic Connections:**	12243
Groundwater Source:	2 Wells	**Agricultural Connections:**	0
Imported Source:	Calleguas MWD	**M and I Connections:**	490
Surface/Reclaimed:	None	**Total Connections:**	12703
Water Cost Notes:	Average annual water cost per connection = $345.69 or $0.00153/cu ft. Actual rate for domestic was $0.015/cu ft. and for M & I was $0.0124/cu ft. Note: M & I connections include 99 commerical, 31 industrial,31 institutional, and 329 misc. others to get 490 total as of year 2000.		
General Comments:	Provided 6,117 AF in 1994 (5,517 AF for domestic and 75 AF for M & I). Projected demand for year 2010 = 10,968 AFY. San Dimas (Main Office) is at 1212 N. San Dimas Cyn. Rd. San Dimas,CA 91773-1223 (909) 394-3600 , fax (909) 394-7418. Alternate Simi Valley phone is 520-2394.		

WELL INFORMATION

State Well Number(s):	Owner's Well Name or Number(s):
2N/18W-10A02, 2N/18W-12B01 (abandoned)	Sycamore #3, Rebecca Street Well (abandoned water level measure well for VCWRD)

Golden State Water Company - Simi Valley

Ventura County Water Purveyor Map

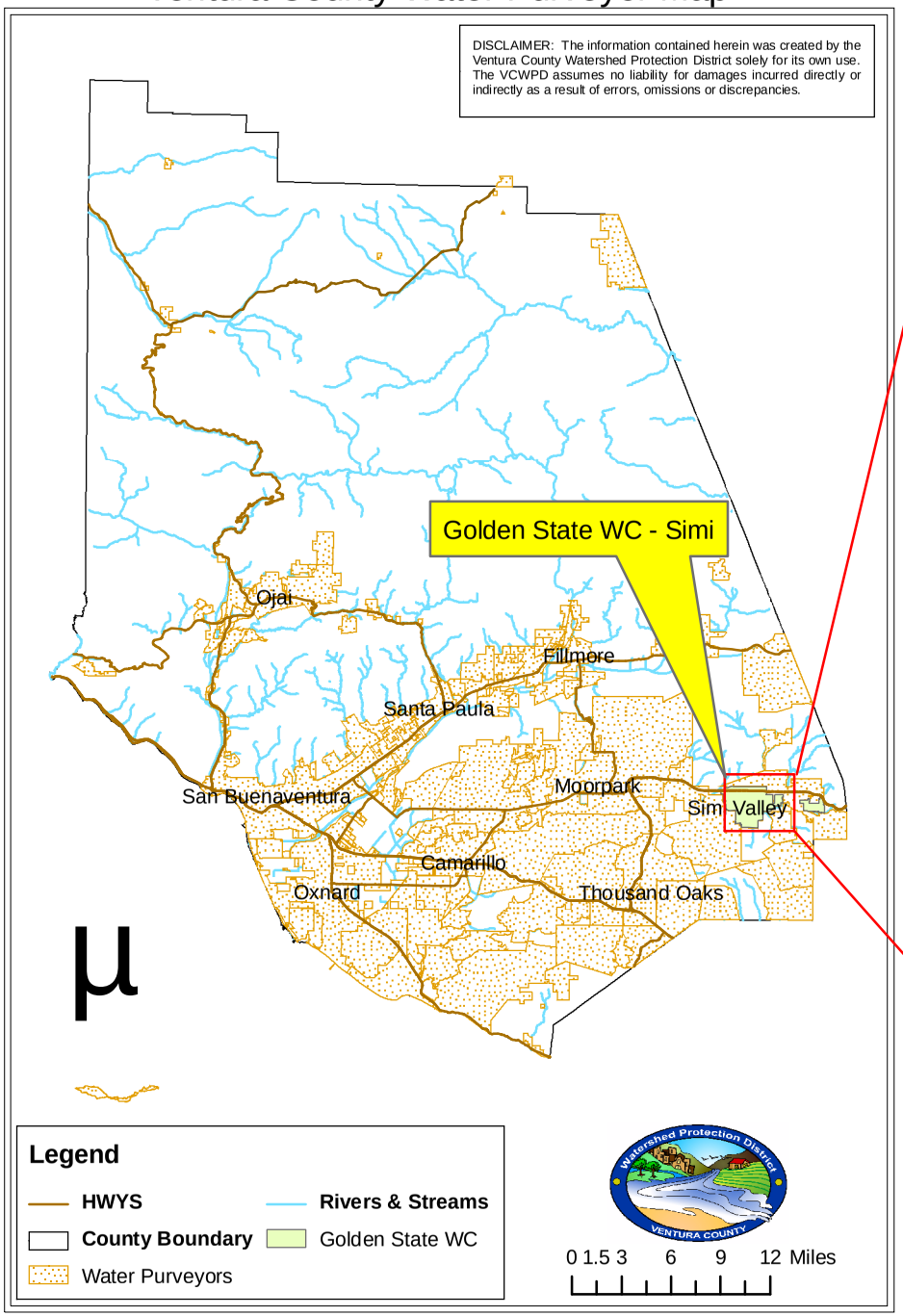

Detail of Selected Area

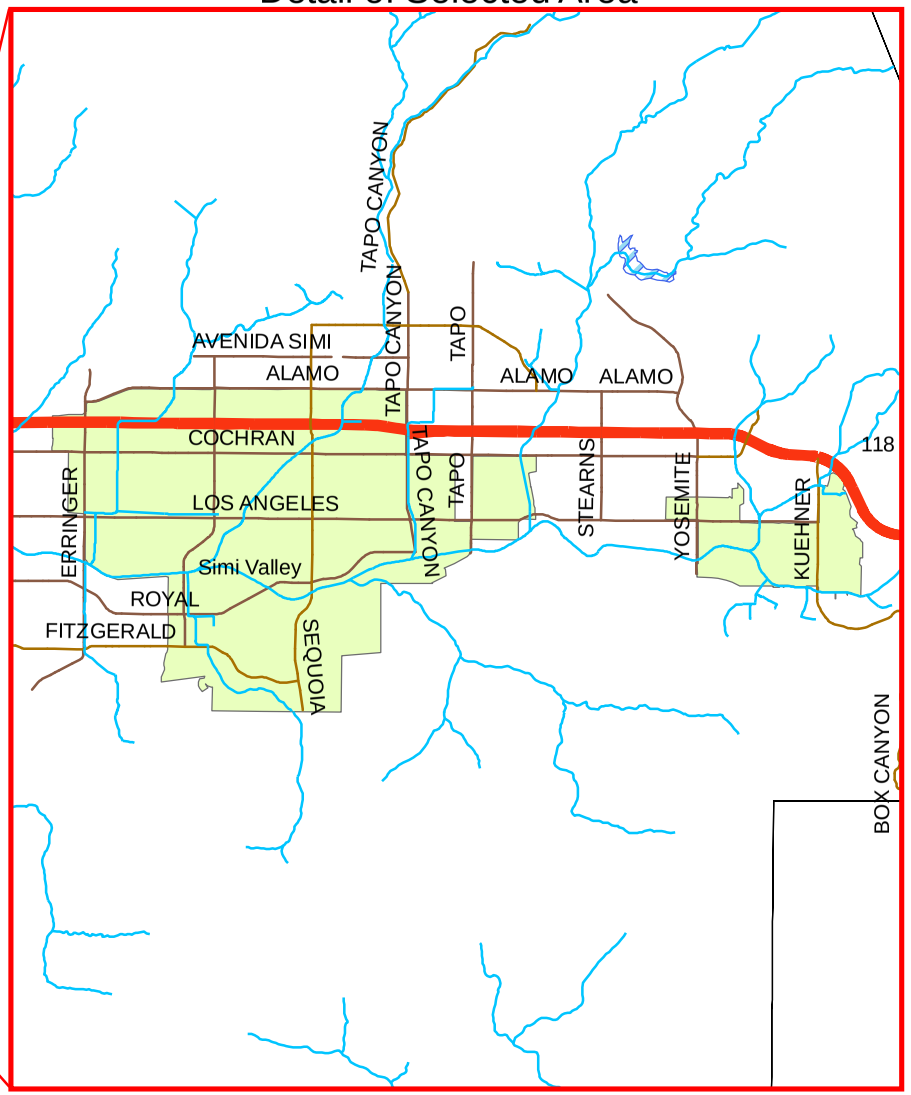

Purveyor Designation
CAL - 035

VENTURA COUNTY WATER PURVEYORS
ORGANIZATION INFORMATION

Purveyor Name:	GOODENOUGH MUTUAL WATER COMPANY				
Address:	533-C Sespe Avenue				
City:	Fillmore	**Groundwater Basin:**	Fillmore Basin		
State:	CA	**Zip Code:**	93015	**Thomas Guide:**	367-B,C7,8; 455-J1,2 and 456-A1,2,3
Phone No:	(805) 524-0344	**FAX No:**			
Wholesale District:	United (U-101)	**Water Agency:**	None	**Purveyor Number:**	201
Contact Person:	Bill Williams, Mr. Zanjero	**Title:**	President, Part-Time Manager		
Locality:	Adjacent to Goodenough Road, north of the City of Fillmore.	**Quad Sheet:**	Fillmore (61-45)		
Management Organization:	One part-time manager.				
Governing Body:	Board of Directors	**Purveyor Type:**	Mutual		
Established Under:	Mutual	**Staff:**	1	**Year Formed:**	1953
E-mail:	none	**Website:**	none		

SERVICE INFORMATION

Population Served:	5-9	**Domestic Connections:**	5
Groundwater Source:	1 Well	**Agricultural Connections:**	12
Imported Source:	None	**M and I Connections:**	0
Surface/Reclaimed:	None	**Total Connections:**	15
Water Cost Notes:	No charge for water to ranchers that belong to Mutual.		
General Comments:	GMW Co. is an agricultural water provider. Ranch owners use the water for their houses, but almost all water is used for irrigation purposes. Average volume served in 1994 = 647 AF, with projected demand estimated for year 2010 at close to 1,000 AFY.		

WELL INFORMATION

State Well Number(s):	Owner's Well Name or Number(s):
4N/20W-24J01	Goodenough MWC #1

Goodenough Mutual Water Company

Ventura County Water Purveyor Map

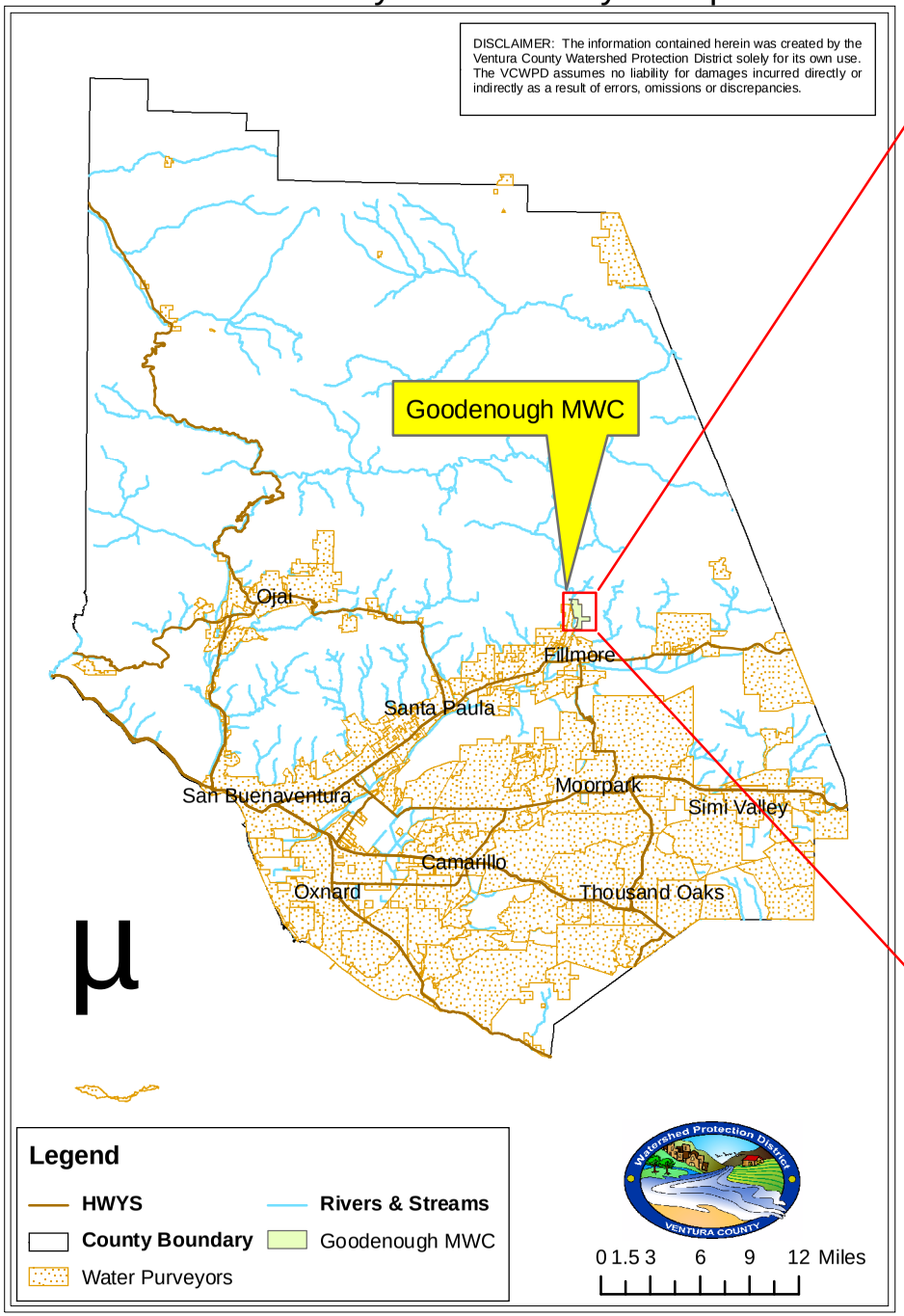

Detail of Selected Area

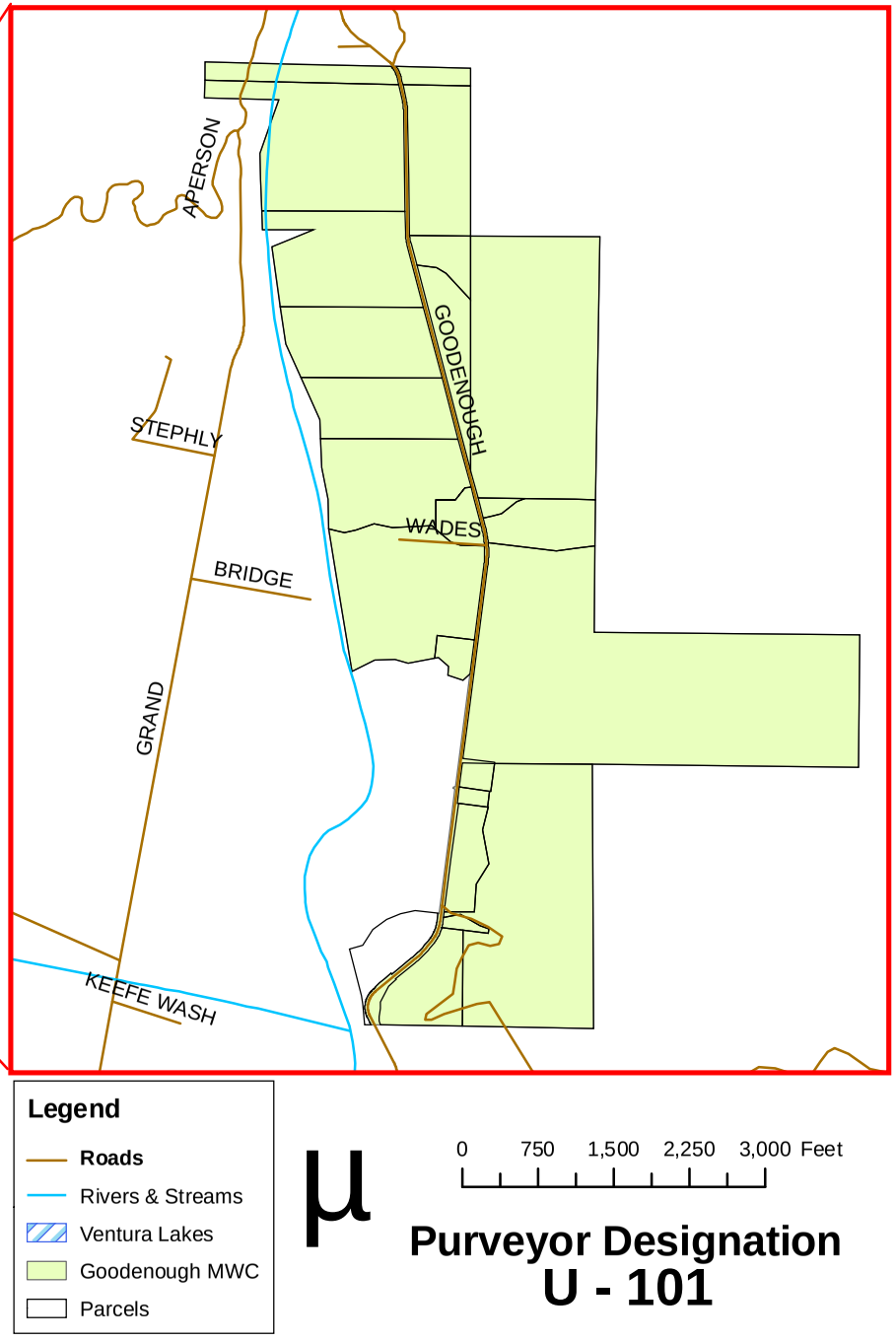

Purveyor Designation
U - 101

VENTURA COUNTY WATER PURVEYORS
ORGANIZATION INFORMATION

Purveyor Name:	GRIDLEY ROAD WATER GROUP				
Address:	821 Gridley Road				
City:	Ojai	**Groundwater Basin:**	Ojai Valley Basin		
State:	CA	**Zip Code:**	93023	**Thomas Guide:**	442-A6
Phone No:	(805) 646-5496	**FAX No:**	(805) 646-5496		
Wholesale District:	Casitas (CAS-051)	**Water Agency:**	OVBGMA	**Purveyor Number:**	101
Contact Person:	Hank Maynard	**Title:**	Part-Time Manager		
Locality:	West side of Gridley Road from 500 feet north of Ojai Avenue to 1,500 feet north of Grand Avenue.	**Quad Sheet:**	Ojai (61-43)		
Management Organization:	Homeowners				
Governing Body:	Board of Directors	**Purveyor Type:**	Mutual		
Established Under:	Legal description	**Staff:**	0	**Year Formed:**	1930
E-mail:	none	**Website:**	none		

SERVICE INFORMATION

Population Served:	44	**Domestic Connections:**	
Groundwater Source:	1 Well	**Agricultural Connections:**	20
Imported Source:	Southern California Water, Ojai	**M and I Connections:**	0
Surface/Reclaimed:	None	**Total Connections:**	20

Water Cost Notes: Only costs are electricity to pump water and occassional well maintenance. 14 acres are served for landscaping needs. System only has 20 psi pressure. Casitas water used for fire hydrants.

General Comments: Water use is only for agricultural (landscaping) connections, with limited irrigation. Overall volume pumped annually should remain constant through year 2010.

WELL INFORMATION

State Well Number(s):	Owner's Well Name or Number(s):
4N/22W-06M01	Group Well

Gridley Road Water Group

Ventura County Water Purveyor Map

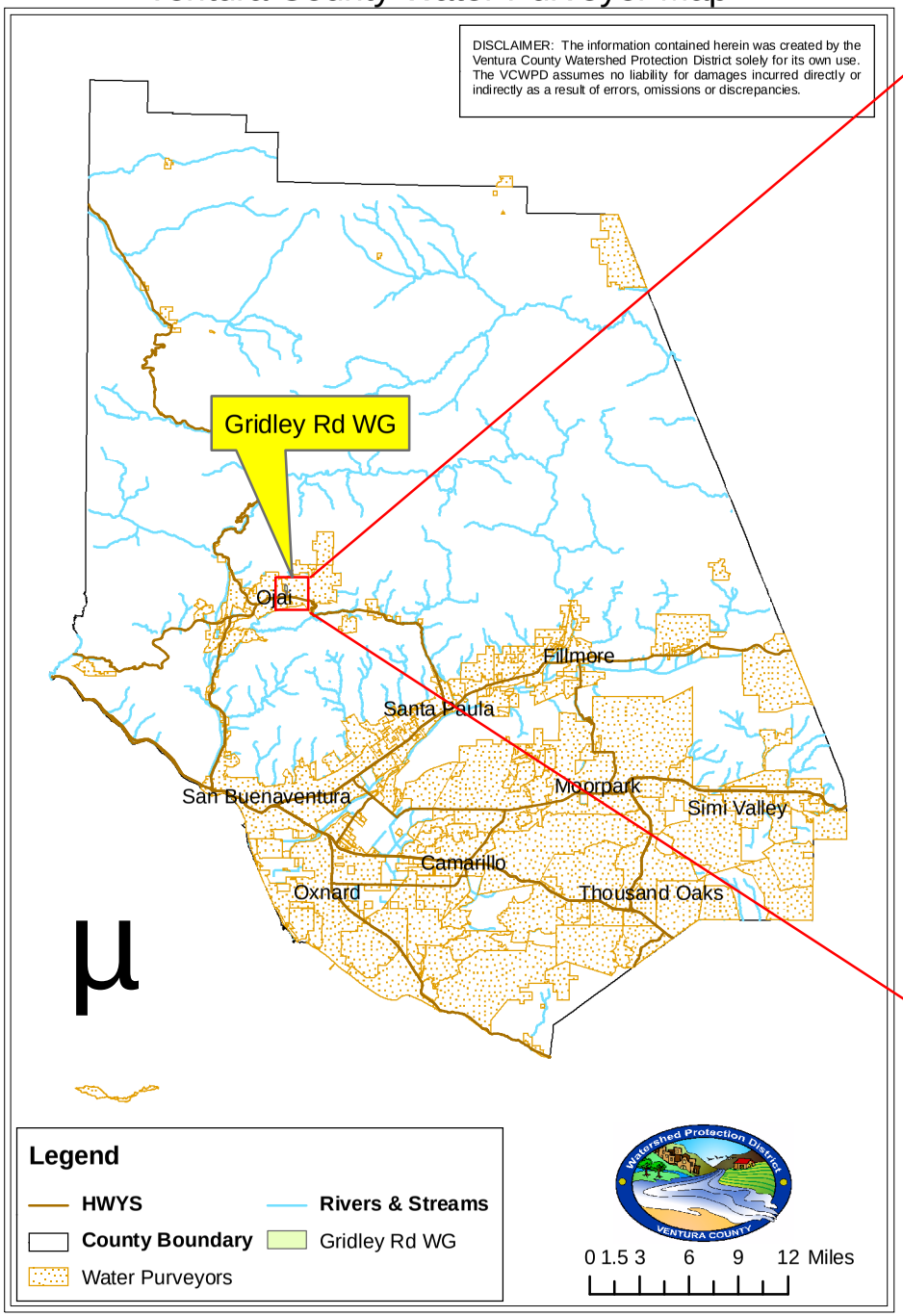

Detail of Selected Area

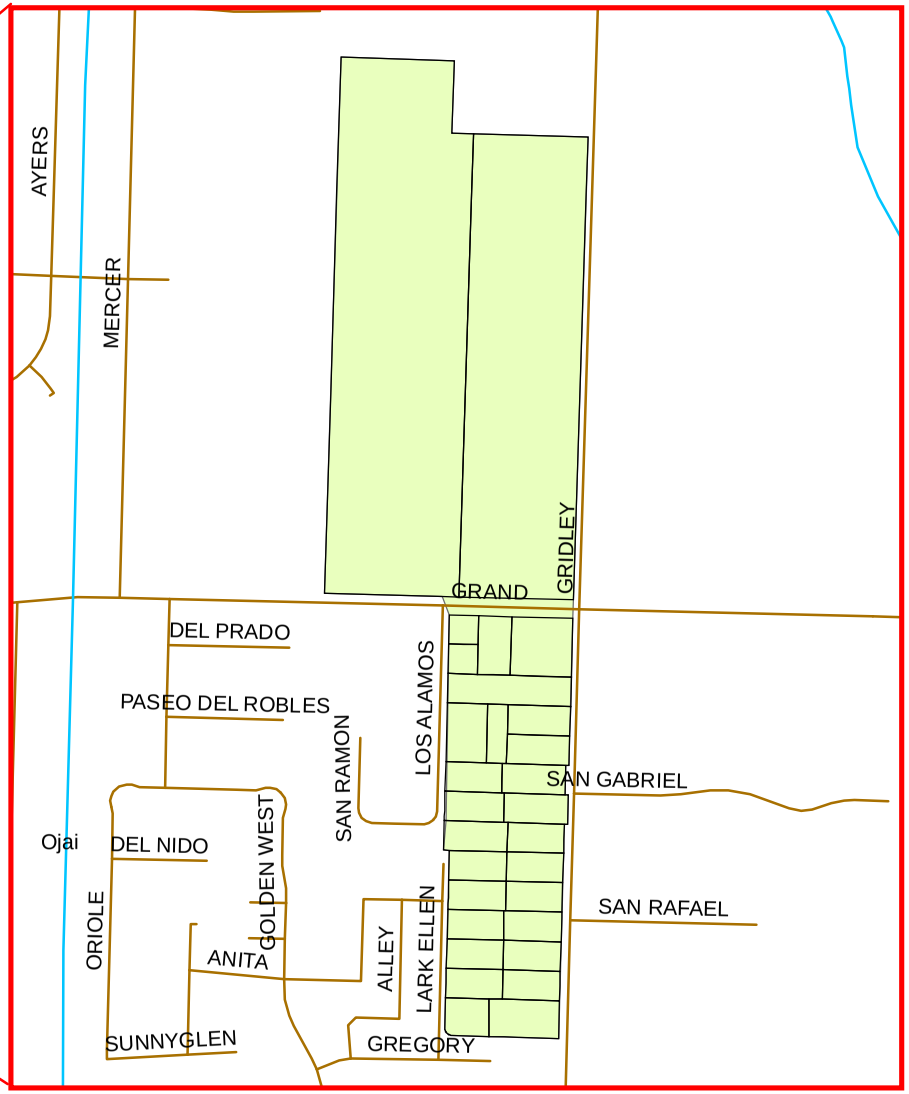

Purveyor Designation
CAS - 051

VENTURA COUNTY WATER PURVEYORS
ORGANIZATION INFORMATION

Purveyor Name:	GUADALASCA MUTUAL WATER COMPANY (Broome Ranch)				
Address:	1 Caryl Drive				
City:	Oxnard	**Groundwater Basin:**	Oxnard Plain Pressure Basin		
State:	CA	**Zip Code:**	93033	**Thomas Guide:**	Page 554 bottom half
Phone No:	(805) 488-5333	**FAX No:**	(805) 488-1447		
Wholesale District:	United (U-187)	**Water Agency:**	Fox Cyn. GMA	**Purveyor Number:**	34
Contact Person:	John Broome, Ruben Pantoja	**Title:**	Owner, Water System Manager		
Locality:	S. E. corner of the Oxnard Plain, both E. and W. sides of Calleguas Creek, farm areas S. of Round Mtn. both N. & S. of the Guadalasca Drain.	**Quad Sheet:**	Camarillo (63-44)		
Management Organization:	Three Landowners John S. Broome, West Bay LLC Martin V. Smith Estate, Araich Limited, APGP				
Governing Body:	Property Owners	**Purveyor Type:**	Private Mutual		
Established Under:	Legal Description	**Staff:**	1	**Year Formed:**	1967
E-mail:	guadalasca@aol.com	**Website:**	none		

SERVICE INFORMATION

Population Served:	0	**Domestic Connections:**	0
Groundwater Source:	6 Wells	**Agricultural Connections:**	35
Imported Source:	P.V. County Water District	**M and I Connections:**	0
Surface/Reclaimed:	None	**Total Connections:**	35

Water Cost Notes: All wells are metered so users can pay for exact amount extracted. Irrigation water rates are charged at $95.00/AF (as of 1995).

General Comments: Water is for agricultural irrigation use only. Mutual supplies water to approximately 1,500 acres on the southeast Oxnard Plain. No domestic supply is provided in this collection of land parcels sometimes called Rancho Guadalasca.

WELL INFORMATION

State Well Number(s):	Owner's Well Name or Number(s):
1N/21W-28G01,1N/21W-28G03,1N/21W-28M01, 1N/21W-27F02, 1N/21W-28H03, 1N/21W-27E01, 1N/21W-28H02	Guadalasca #5, Guadalasca #6, Guadalasca #7A, Guadalasca #8 abandoned, Guadalasca #8A, Guadalasca #9, Guadalasca #10.

Guadalasca Mutual Water Company

Ventura County Water Purveyor Map

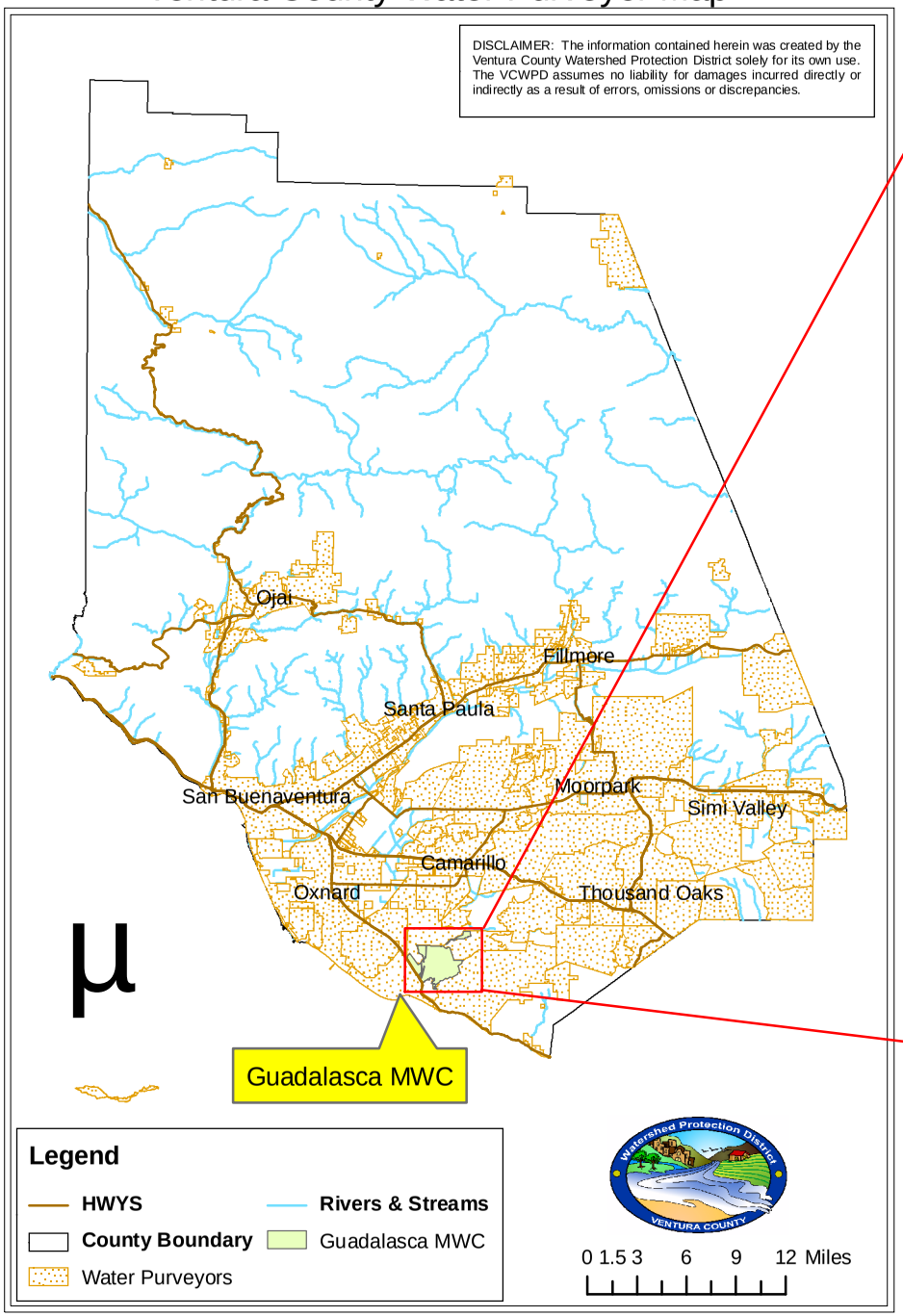

Detail of Selected Area

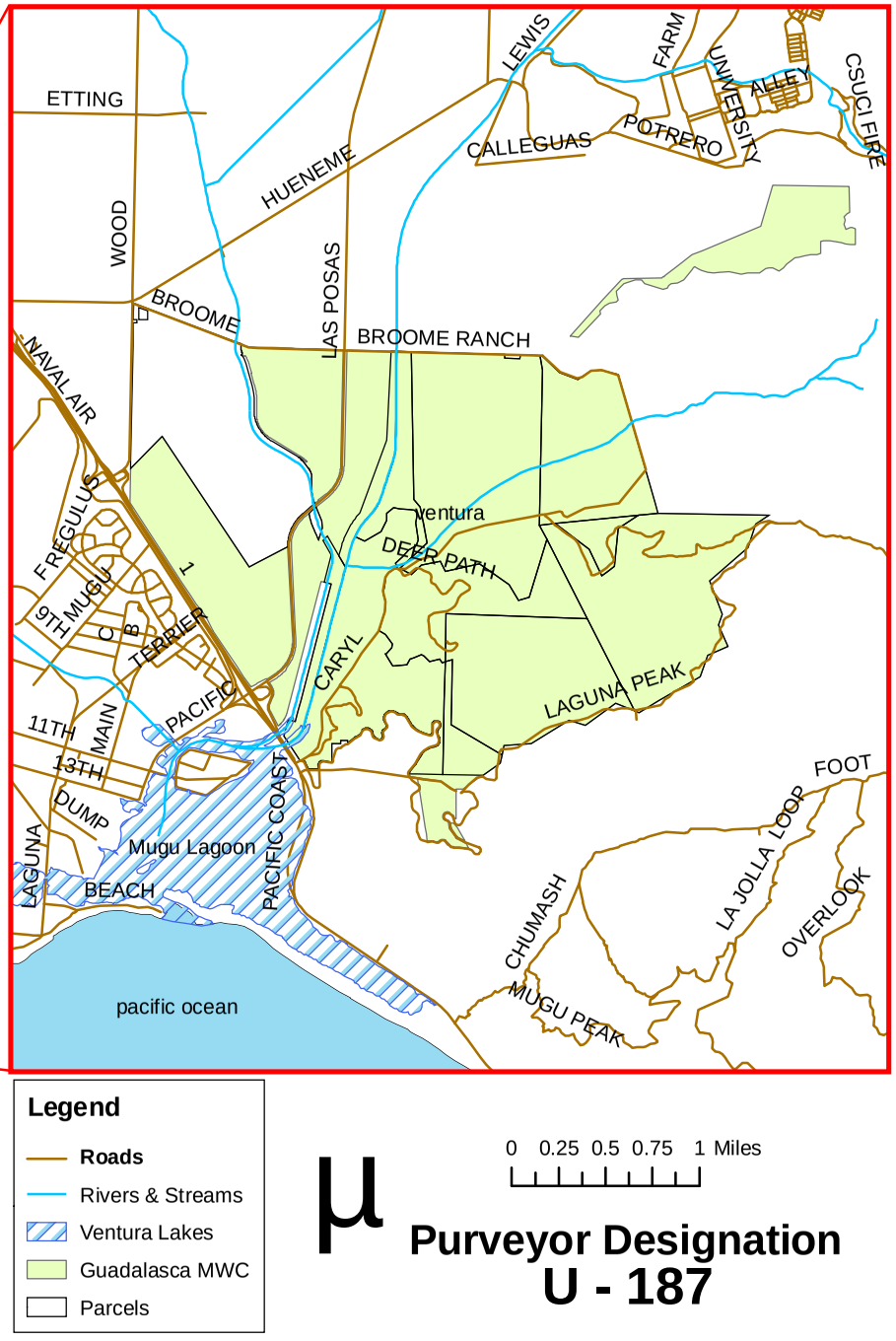

Purveyor Designation
U - 187

VENTURA COUNTY WATER PURVEYORS
ORGANIZATION INFORMATION

Purveyor Name:	HAILWOOD, INC.				
Address:	P O Box 1272				
City:	Oxnard	**Groundwater Basin:**	Oxnard Plain Pressure Basin		
State:	CA	**Zip Code:**	93032	**Thomas Guide:**	523-B,C,D,E,F,G6,7
Phone No:	(805) 487-4981	**FAX No:**	(805) 487-2529		
Wholesale District:	United (U-102)	**Water Agency:**	Fox Cyn. GMA	**Purveyor Number:**	203
Contact Person:	Jon Chase	**Title:**	V.P. Asset Mgr.		
Locality:	Oxnard Plain; between Rice and Pleasant Valley Road, 1/4mi. Bordering 5th St.	**Quad Sheet:**	Oxnard (63-43)		
Management Organization:	General Mgr, Operation Mgr, Quality Control Engineer and Maint. person				
Governing Body:	Corporation	**Purveyor Type:**	Private		
Established Under:	Legal Description	**Staff:**	75	**Year Formed:**	1956
E-mail:	jon.chase@iolwest.com	**Website:**	none		

SERVICE INFORMATION

Population Served:	100 employees	**Domestic Connections:**	3
Groundwater Source:	4 Wells	**Agricultural Connections:**	1
Imported Source:	None	**M and I Connections:**	3
Surface/Reclaimed:	None	**Total Connections:**	7
Water Cost Notes:	Cost Information Not Provided.		
General Comments:	Increase in 1995 due to conversion of 30 acres of cow corrals into farmland. Average water use is 230 AFY, with anticipated 2010 demand of 350 AFY. Annual service breakdown = (0.4 AF Domestic), (165 AF Irrigation), (63.74 AF M&I), (0.03 AF Commercial).		

WELL INFORMATION

State Well Number(s):	Owner's Well Name or Number(s):
1N/21W-06L05, 1N/21W-06L04, 1N/22W-01M01, 1N/22W-01M02 (repaired)	Hailwood #9, Hailwood #7, Hailwood #1, Hailwood #8 (repaired)

Hailwood Inc.

Ventura County Water Purveyor Map

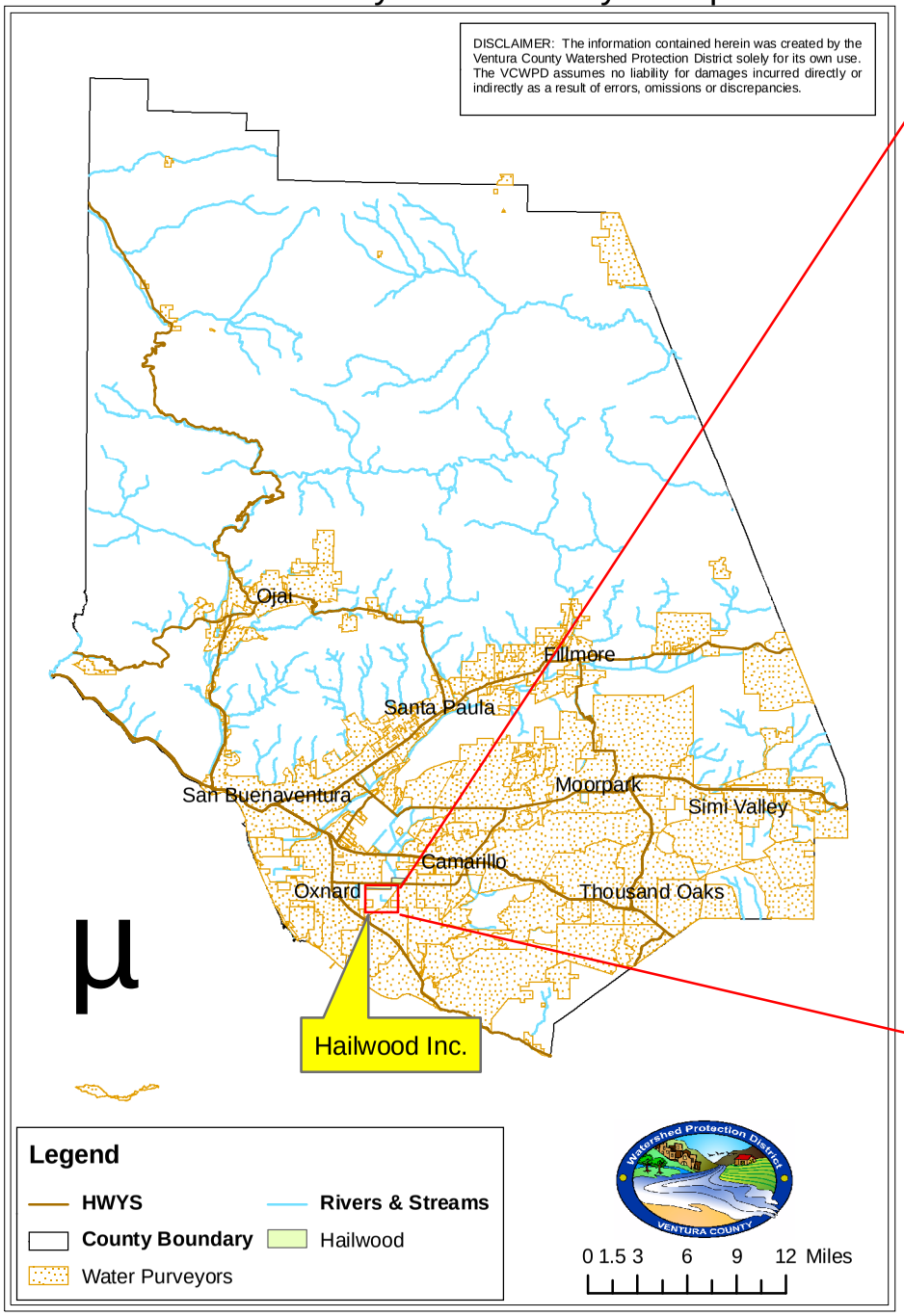

Detail of Selected Area

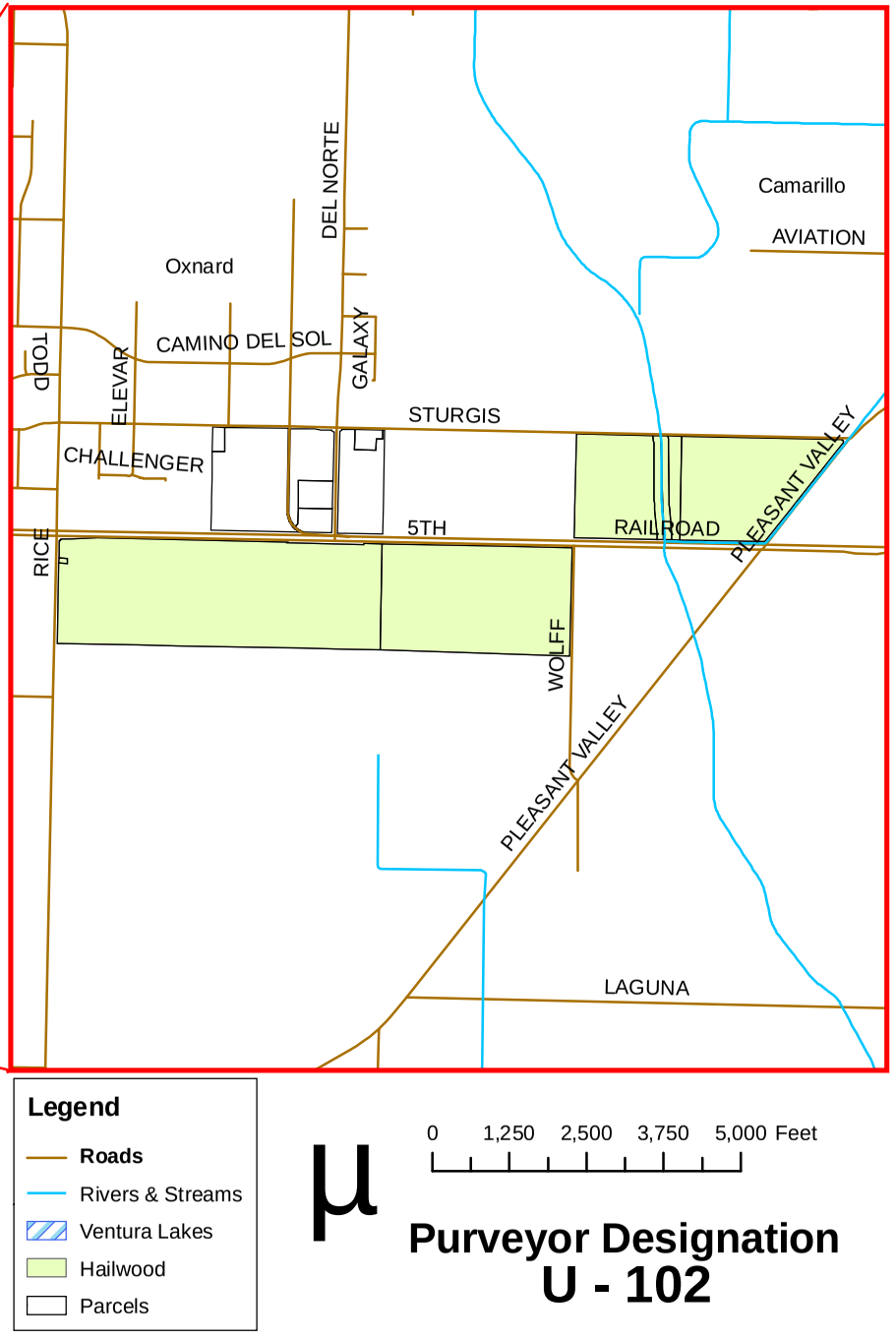

Purveyor Designation
U - 102

VENTURA COUNTY WATER PURVEYORS
ORGANIZATION INFORMATION

Purveyor Name:	HARDSCRABBLE MUTUAL WATER COMPANY				
Address:	134 Davis Street				
City:	Santa Paula	**Groundwater Basin:**	Santa Paula Basin		
State:	CA	**Zip Code:**	93060	**Thomas Guide:**	464-F,G3,4
Phone No:	(805) 657-1516	**FAX No:**	(805) 525-7284		
Wholesale District:	United (U-185)	**Water Agency:**	None	**Purveyor Number:**	36
Contact Person:	Bob Russell, Link Leavens c/o Leavens Ranches @ (805) 656-1568	**Title:**	CPA/Manager, Board Member		
Locality:	East of Santa Paula, N. and S. of Hwy. 126, E. of Willard Rd., around Timber Canyon Creek and Boosey Road.	**Quad Sheet:**			
Management Organization:	President, Vice President, Secretary/Treasurer, Manager/Accountant				
Governing Body:	Board of Directors	**Purveyor Type:**	Mutual		
Established Under:	Legal Description	**Staff:**	2	**Year Formed:**	1921
E-mail:	none	**Website:**	none		

SERVICE INFORMATION

Population Served:	9	**Domestic Connections:**	3
Groundwater Source:	3 Wells	**Agricultural Connections:**	6
Imported Source:	None	**M and I Connections:**	0
Surface/Reclaimed:	None	**Total Connections:**	9

Water Cost Notes: $60/AF for large well N. of Hwy.126 and $50/AF for small well both located S. of Hwy. 126. Several metered connections allow accurate billing to water users. Contact address and phone # is for Russell accounting service.

General Comments: 9 owners and 3 homes served by this company for mostly agricultural needs. Volume varies from 300 AFY to 700 AFY depends on need, with no anticipated change thru 2010, except maybe a reduction in overall volume as land is slowly taken out of production. Only 170.8 AF pumped in 2000 from wells.

WELL INFORMATION

State Well Number(s):	Owner's Well Name or Number(s):
3N/20W-06N01, 3N/20W-06N02, 3N/20W-07D01	Small Well, Large Well, Main Well

Hardscrabble MWC

Ventura County Water Purveyor Map

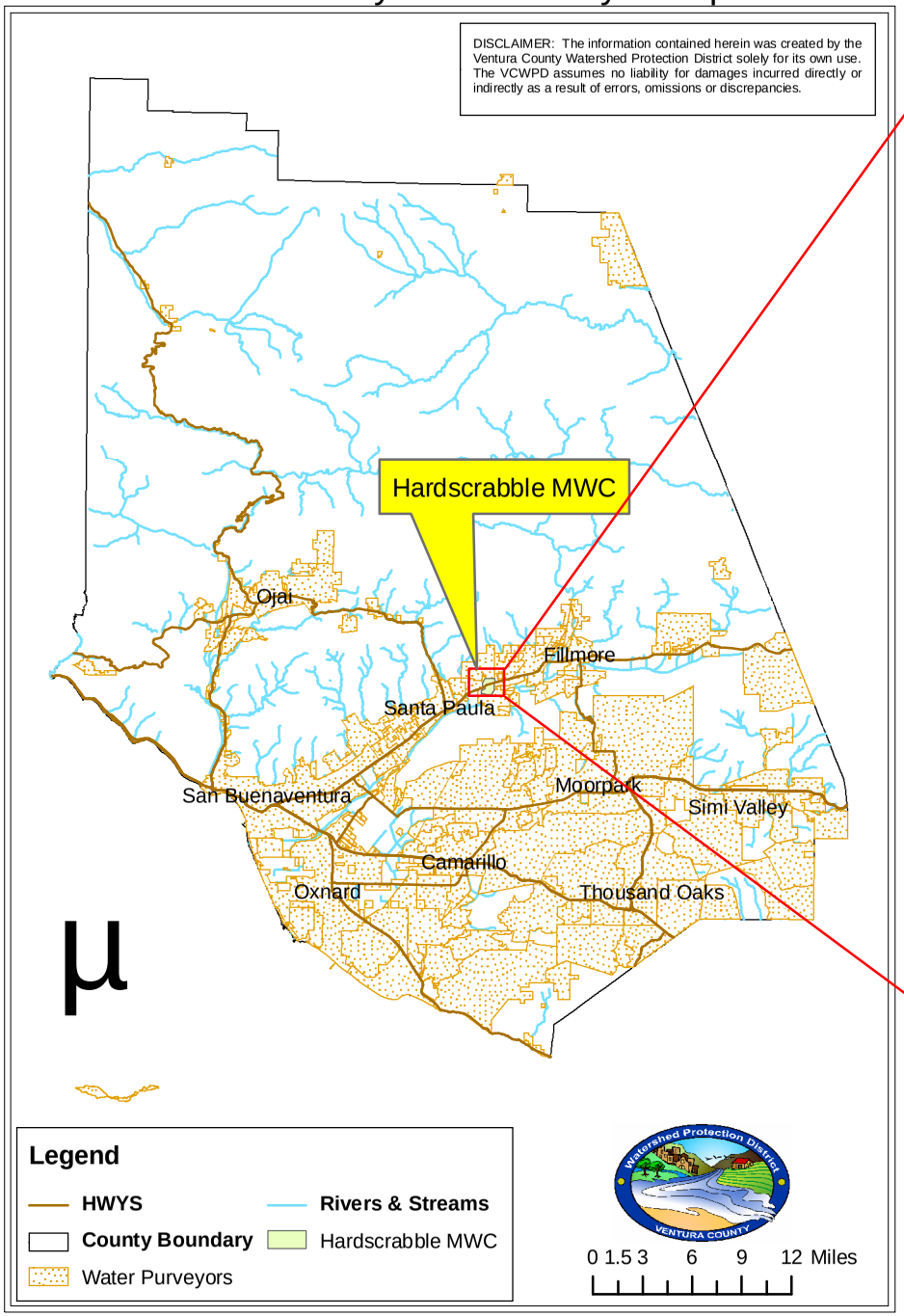

Detail of Selected Area

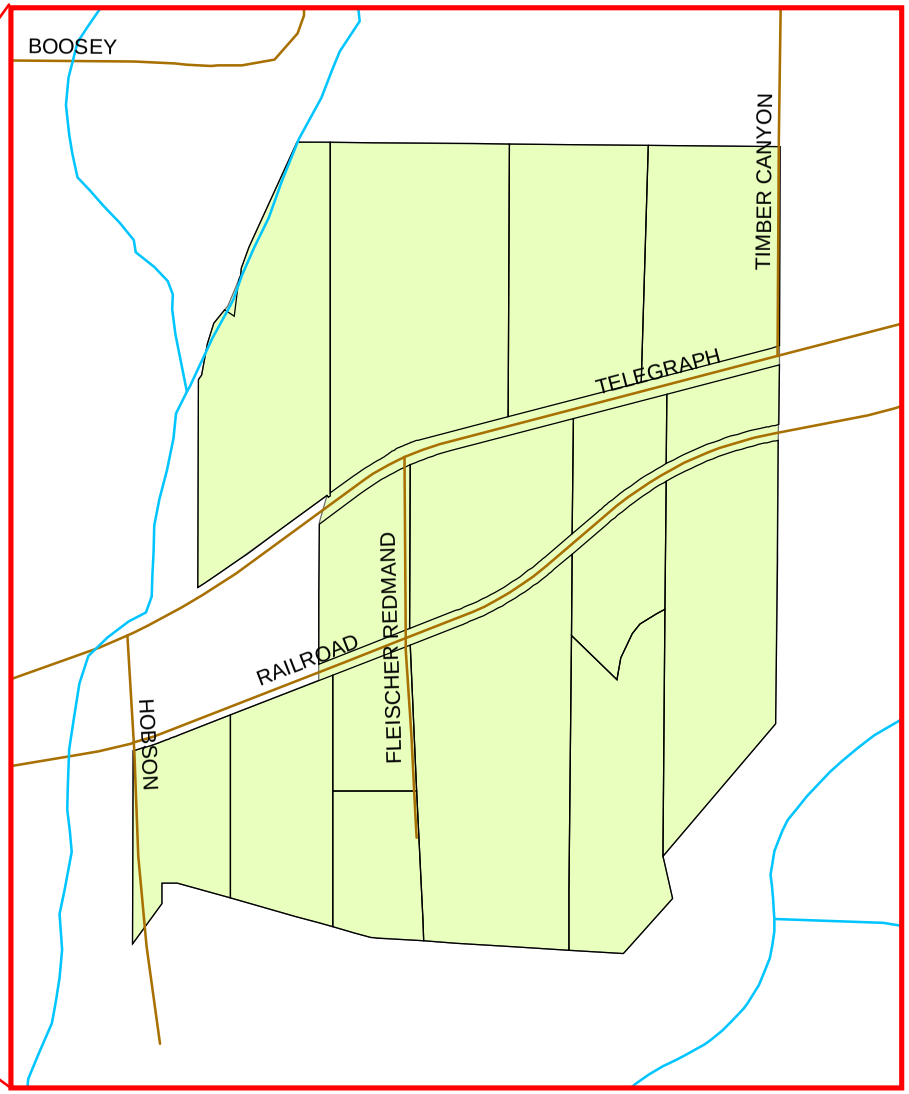

Purveyor Designation
U - 185

VENTURA COUNTY WATER PURVEYORS
ORGANIZATION INFORMATION

Purveyor Name:	HERMITAGE MUTUAL WATER COMPANY				
Address:	2955 Hermitage Road				
City:	Ojai	**Groundwater Basin:**	Ojai Valley Basin		
State:	CA	**Zip Code:**	93023	**Thomas Guide:**	442-B,C,D2,3,4
Phone No:	(805) 320-1406	**FAX No:**	(805) 640-7831		
Wholesale District:	Casitas (CAS-052)	**Water Agency:**	OVBGMA	**Purveyor Number:**	103
Contact Person:	Roger Essick	**Title:**	General Manager		
Locality:	West of Ladera Road and east of Gridley Road near the N.E. corner of the Ojai Valley.	**Quad Sheet:**	Ojai (61-43)		
Management Organization:	General Manager				
Governing Body:	Board of Directors	**Purveyor Type:**	Mutual		
Established Under:	Legal description	**Staff:**	0	**Year Formed:**	1975
E-mail:	ressick@ojai.net	**Website:**	none		

SERVICE INFORMATION

Population Served:	23	**Domestic Connections:**	7
Groundwater Source:	None	**Agricultural Connections:**	18
Imported Source:	Casitas MWD	**M and I Connections:**	0
Surface/Reclaimed:	Gridley Cyn. Creek	**Total Connections:**	25

Water Cost Notes: Monthly billing per 100 cu. ft. blocks supplied by Casitas. No cost or volume data available.

General Comments: Contact Company: Essick Farm Management Co. (address and phone numbers above belong to them. Some irrigation needs met by surface diversions.

WELL INFORMATION

State Well Number(s):	Owner's Well Name or Number(s):
N/A	N/A

Hermitage Mutual Water Company

Ventura County Water Purveyor Map

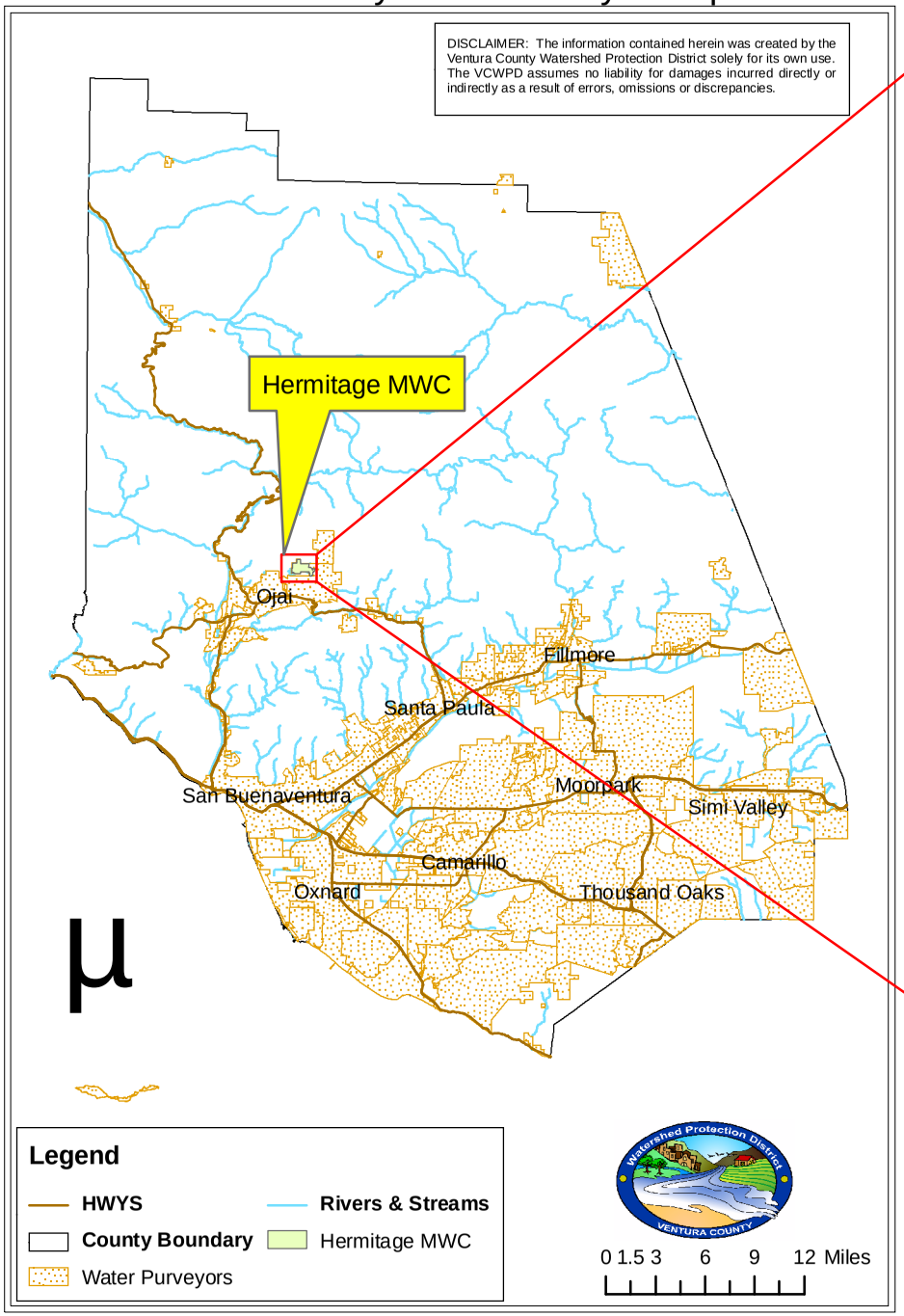

Detail of Selected Area

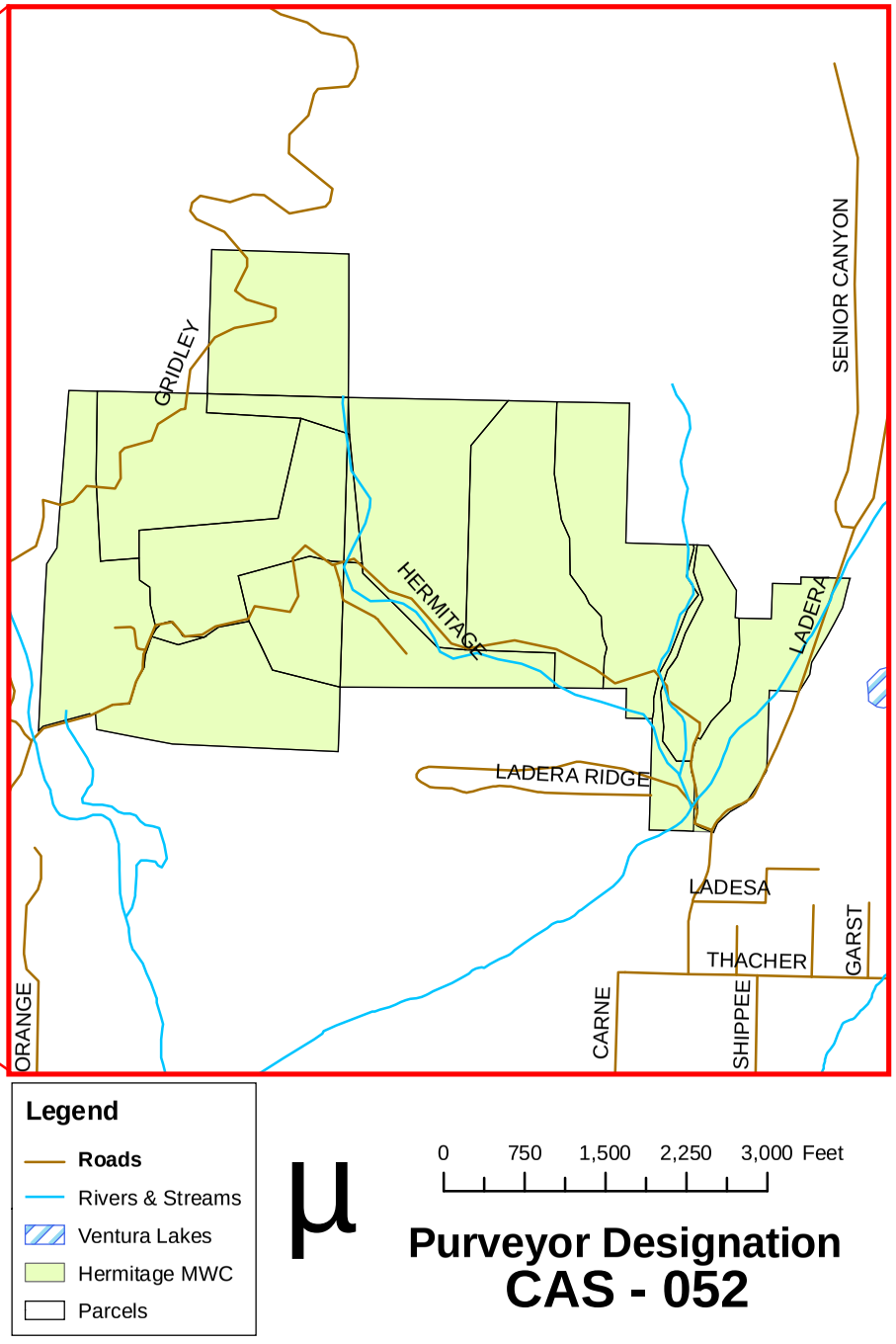

Purveyor Designation
CAS - 052

VENTURA COUNTY WATER PURVEYORS
ORGANIZATION INFORMATION

Purveyor Name:	HIDDEN VALLEY MUNICIPAL WATER DISTRICT				
Address:	P O Box 917				
City:	Newbury Park	**Groundwater Basin:**	Lake Sherwood Basin		
State:	CA	**Zip Code:**	91319	**Thomas Guide:**	555-H,J5,6,7; 556-A,B,C,D4,5,6,7
Phone No:	(805) 498-8139	**FAX No:**	(805) 498-8139		
Wholesale District:	None (W-163)	**Water Agency:**	None	**Purveyor Number:**	325
Contact Person:	Jill Bingham, Eric Mayer	**Title:**	Board Member, President		
Locality:	Hidden Valley and portion of the Santa Monica Mountains, lying generally south of the City of Thousand Oaks and west of Lake Sherwood.	**Quad Sheet:**	Newbury Park (63-45), Triunfo Pass (64-45)		
Management Organization:	Chairman, Board Members (Homeowners Association)				
Governing Body:	Board of Directors	**Purveyor Type:**	Special District		
Established Under:	Legal description	**Staff:**	1	**Year Formed:**	1960
E-mail:	none	**Website:**	none		

SERVICE INFORMATION

Population Served:	100	**Domestic Connections:**	0
Groundwater Source:	Wells (see notes below)	**Agricultural Connections:**	0
Imported Source:	None	**M and I Connections:**	0
Surface/Reclaimed:	None	**Total Connections:**	0
Water Cost Notes:	No Service Provided - Defensive District only.		
General Comments:	No water supplied by this District. Individual landowners supply separate needs from private wells on each property, no water transfers across lot lines, and no money changes hands.		

WELL INFORMATION

State Well Number(s):	Owner's Well Name or Number(s):
See individual landowners and wells owned by them.	Varies by owner.

Hidden Valley Municipal Water District

Ventura County Water Purveyor Map

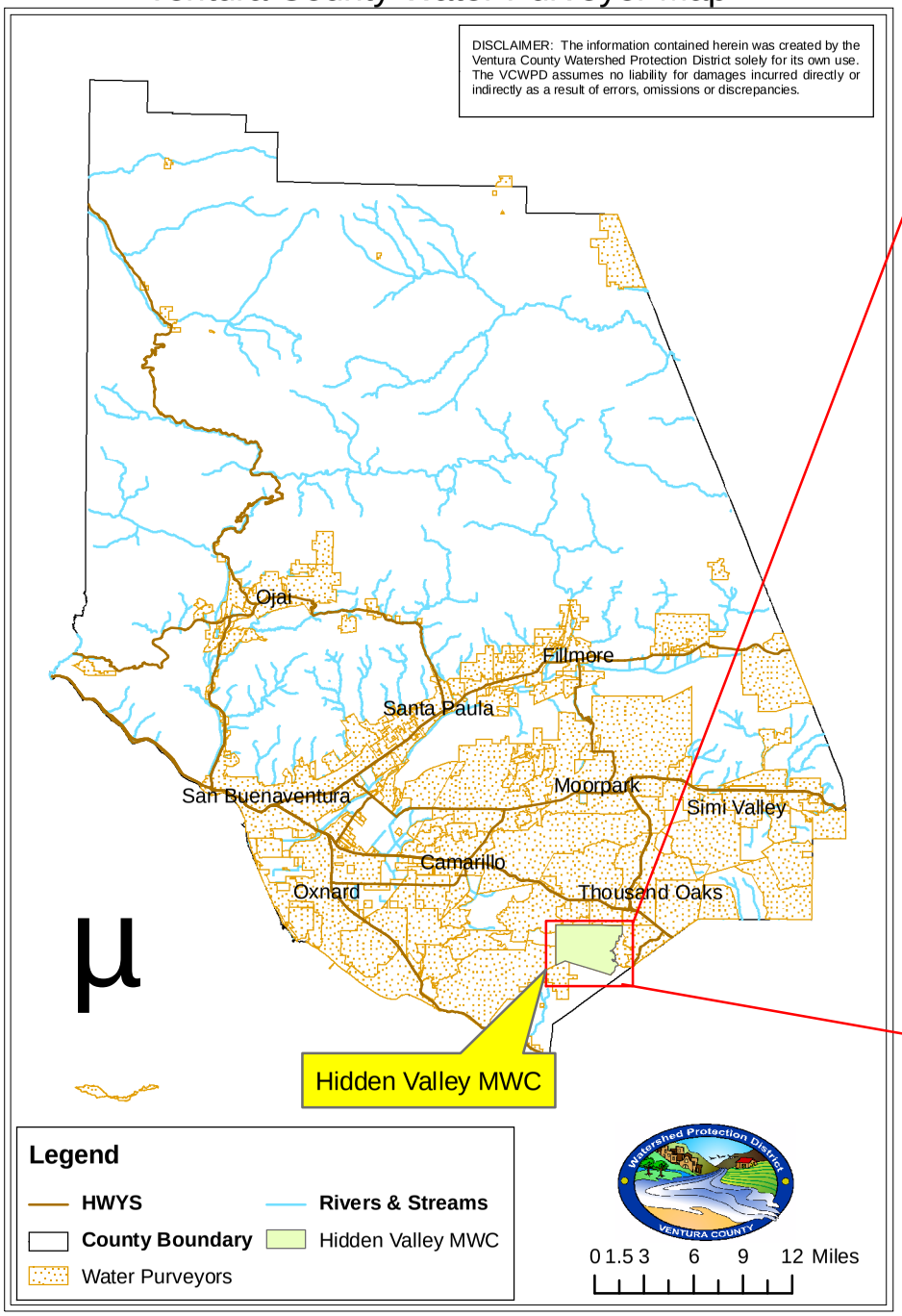

Detail of Selected Area

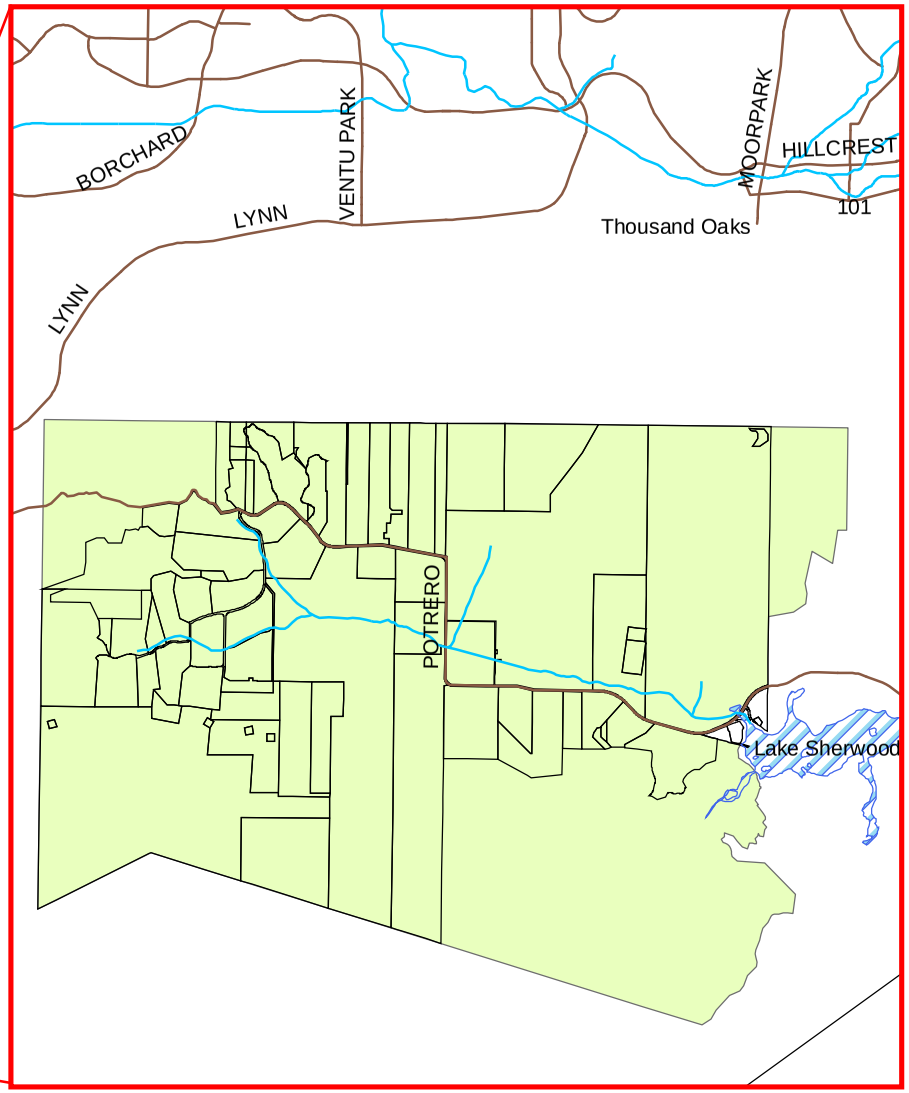

Purveyor Designation
W - 163

VENTURA COUNTY WATER PURVEYORS
ORGANIZATION INFORMATION

Purveyor Name:	HOUWELING'S NURSERY				
Address:	645 West Laguna Road				
City:	Camarillo	**Groundwater Basin:**	Pleasant Valley		
State:	CA	**Zip Code:**	93012	**Thomas Guide:**	Pg 553 J-2
Phone No:	(805) 271-5105	**FAX No:**	(805) 271-5107		
Wholesale District:	United (U-206)	**Water Agency:**	Fox Cyn. GMA	**Purveyor Number:**	0
Contact Person:	Max Rosales, EXT. 225	**Title:**	Food Safety Coordinator		
Locality:	North of Laguna Road between Wood and Las Posas.	**Quad Sheet:**	Camarillo 63-44		
Management Organization:	None				
Governing Body:	Land Owner	**Purveyor Type:**	Private		
Established Under:	Legal description	**Staff:**	?	**Year Formed:**	?
E-mail:	max.rosales@houwelings.com	**Website:**	www.houwelings.com		

SERVICE INFORMATION

Population Served:	under 250	**Domestic Connections:**	0
Groundwater Source:	1 well	**Agricultural Connections:**	0
Imported Source:	None	**M and I Connections:**	0
Surface/Reclaimed:	None	**Total Connections:**	0
Water Cost Notes:	Cost information not provided.		
General Comments:			

WELL INFORMATION

State Well Number(s):	Owner's Well Name or Number(s):
01/N21W-09J03	Well #2 (Houweling Well)

Houweling Nursery

Ventura County Water Purveyor Map

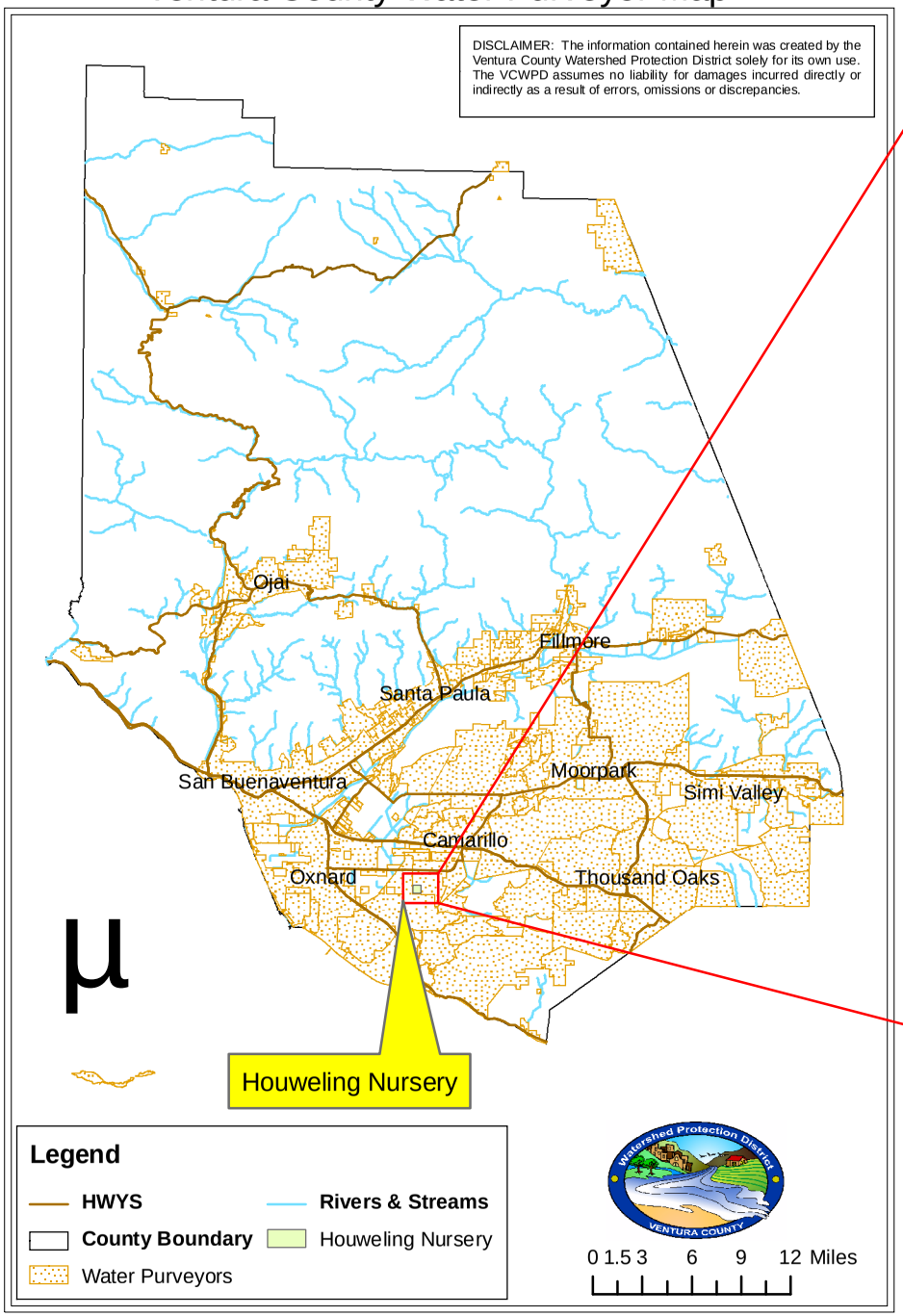

Detail of Selected Area

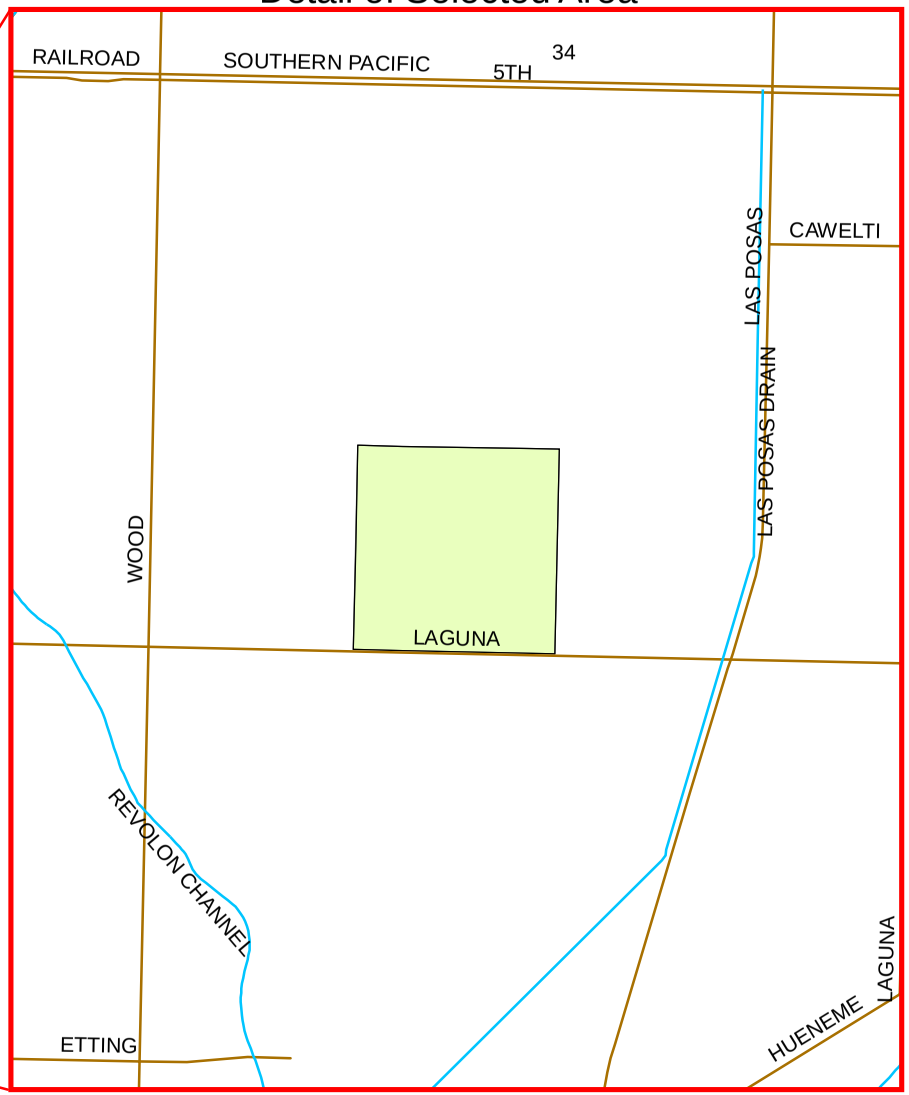

Purveyor Designation
U - 206

VENTURA COUNTY WATER PURVEYORS
ORGANIZATION INFORMATION

Purveyor Name:	KROTONA INSTITUTE OF THEOSOPHY				
Address:	#40 Krotona Hill				
City:	Ojai	**Groundwater Basin:**	Upper Ventura River Basin		
State:	CA	**Zip Code:**	93023	**Thomas Guide:**	451-E,F1,2
Phone No:	(805) 646-9928	**FAX No:**			
Wholesale District:	Casitas (CAS-053)	**Water Agency:**	None	**Purveyor Number:**	105
Contact Person:	Ed Schmuch	**Title:**	Manager		
Locality:	Krotona Estate at the intersection of Krotona Hill and Highway 33, Ojai.	**Quad Sheet:**	Matilija (61-42)		
Management Organization:	Board of Trustees				
Governing Body:	Board of Trustees	**Purveyor Type:**	Private		
Established Under:	Legal description	**Staff:**	0	**Year Formed:**	1926
E-mail:	none	**Website:**	none		

SERVICE INFORMATION

Population Served:	50	**Domestic Connections:**	35
Groundwater Source:	2 Wells	**Agricultural Connections:**	0
Imported Source:	None	**M and I Connections:**	0
Surface/Reclaimed:	None	**Total Connections:**	35
Water Cost Notes:	Cost information not available.		
General Comments:	Private community water system; average volume used is 7 and 1/4 million gallons per year (22.25 AFY on average).		

WELL INFORMATION

State Well Number(s):	Owner's Well Name or Number(s):
4N/23W-10J01, 4N/23W-15A02 (backup)	Krotona North Well, Krotona South Well (backup only)

Krotona Institue of Theosophy

Ventura County Water Purveyor Map

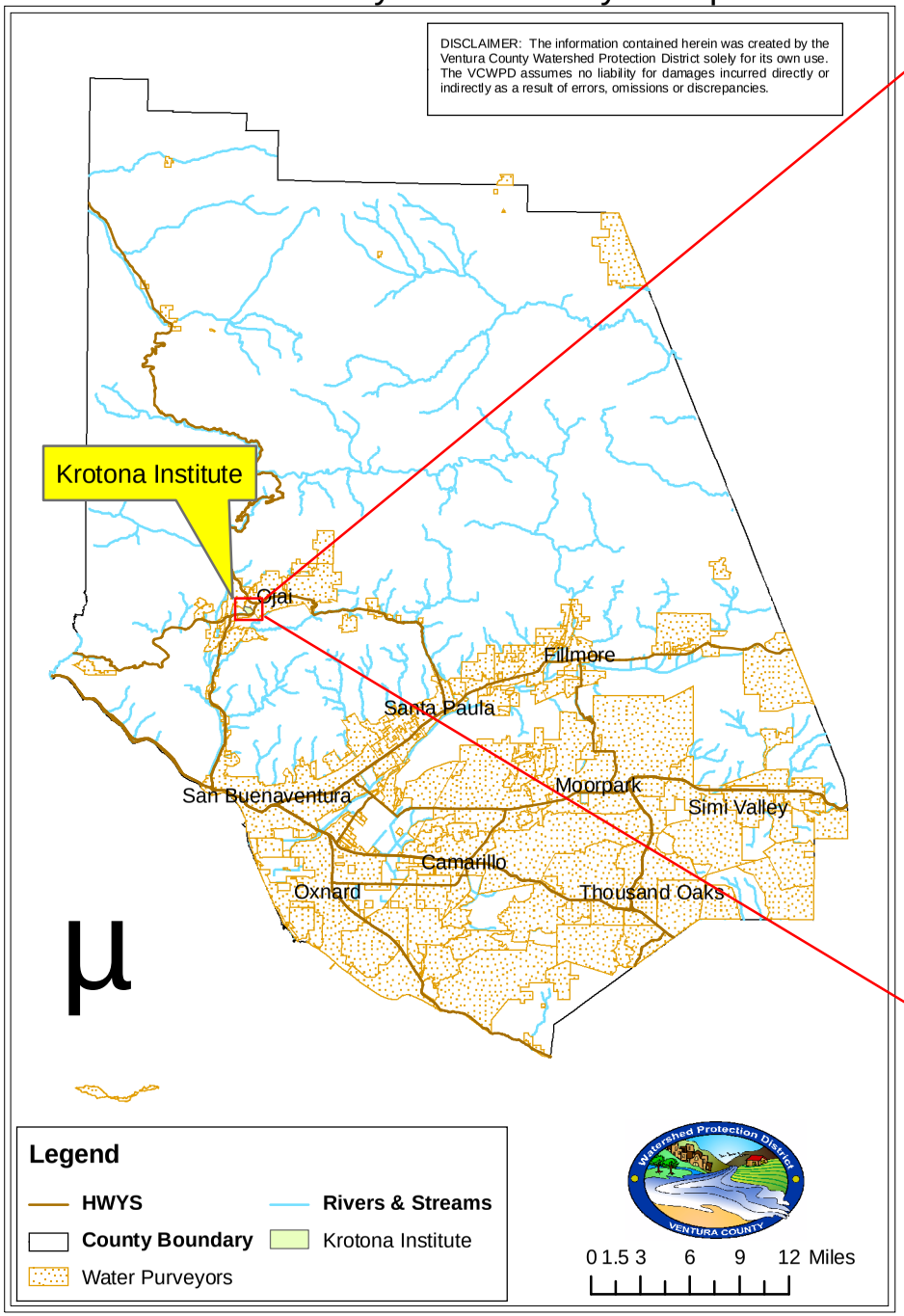

Detail of Selected Area

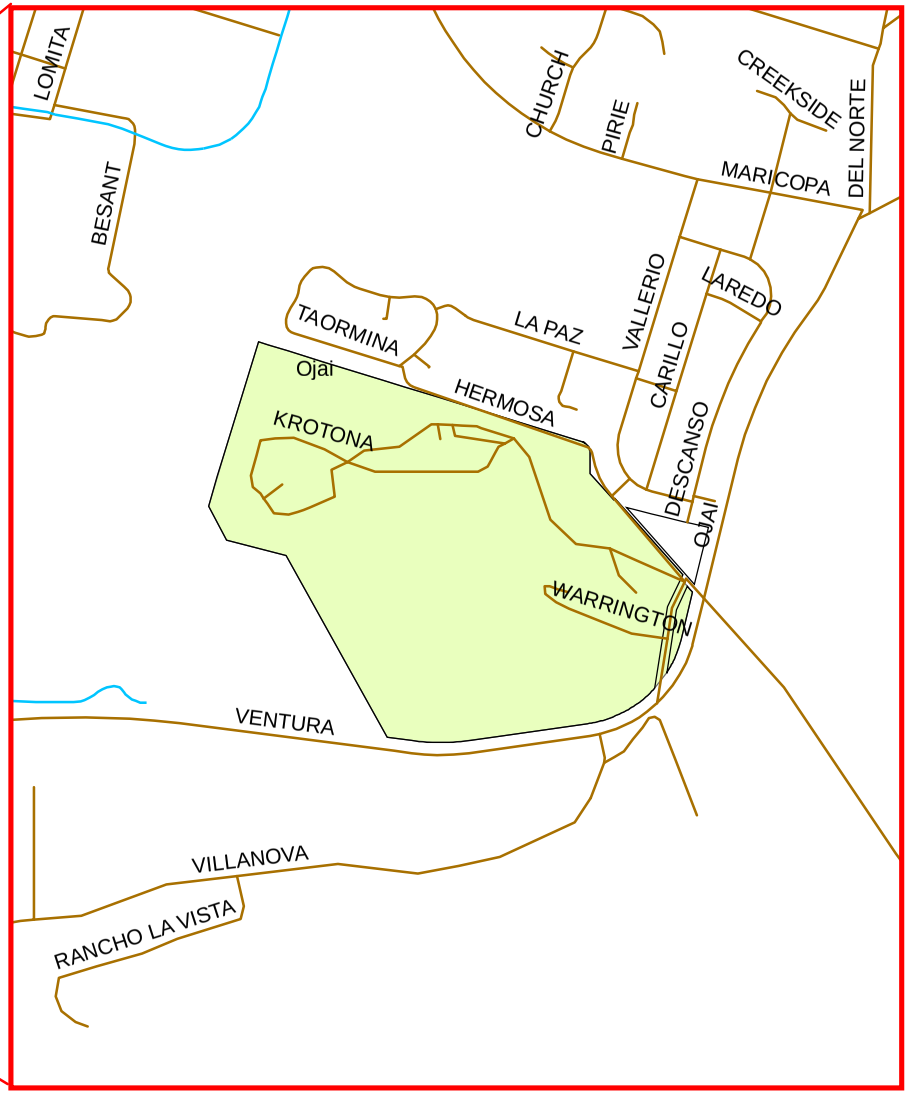

Legend
- Roads
- Rivers & Streams
- Ventura Lakes
- Krotona Institute
- Parcels

0 500 1,000 1,500 2,000 Feet

Purveyor Designation
CAS - 053

VENTURA COUNTY WATER PURVEYORS
ORGANIZATION INFORMATION

Purveyor Name:	LA LOMA RANCH MUTUAL WATER COMPANY				
Address:	1695 E La Loma Avenue				
City:	Somis	**Groundwater Basin:**	North Las Posas Basin		
State:	CA	**Zip Code:**	93066	**Thomas Guide:**	474-C,D,E6,7
Phone No:	(805) 987-3548	**FAX No:**			
Wholesale District:	Calleguas (CAL-023)	**Water Agency:**	Fox Cyn. GMA	**Purveyor Number:**	45
Contact Person:	Ron Boch	**Title:**	Treasurer		
Locality:	Two parcels of 307 acres northerly of the intersection of Price Road and La Loma Avenue in the Las Posas Valley.	**Quad Sheet:**	Santa Paula (62-44)		
Management Organization:	President, Vice-President, Treasurer and Secretary.				
Governing Body:	Board of Directors	**Purveyor Type:**	Mutual		
Established Under:	Legal description	**Staff:**	0	**Year Formed:**	1978
E-mail:	none	**Website:**	none		

SERVICE INFORMATION

Population Served:	30	**Domestic Connections:**	8
Groundwater Source:	1 Well	**Agricultural Connections:**	0
Imported Source:	None	**M and I Connections:**	0
Surface/Reclaimed:	None	**Total Connections:**	8
Water Cost Notes:	Cost information not provided.		
General Comments:	Volume information for unmetered domestic service unknown, water service is mostly irrigation for private ranches only.		

WELL INFORMATION

State Well Number(s):	Owner's Well Name or Number(s):
3N/21W-35R01	La Loma Well

La Loma Ranch Mutual Water Compnay

Ventura County Water Purveyor Map

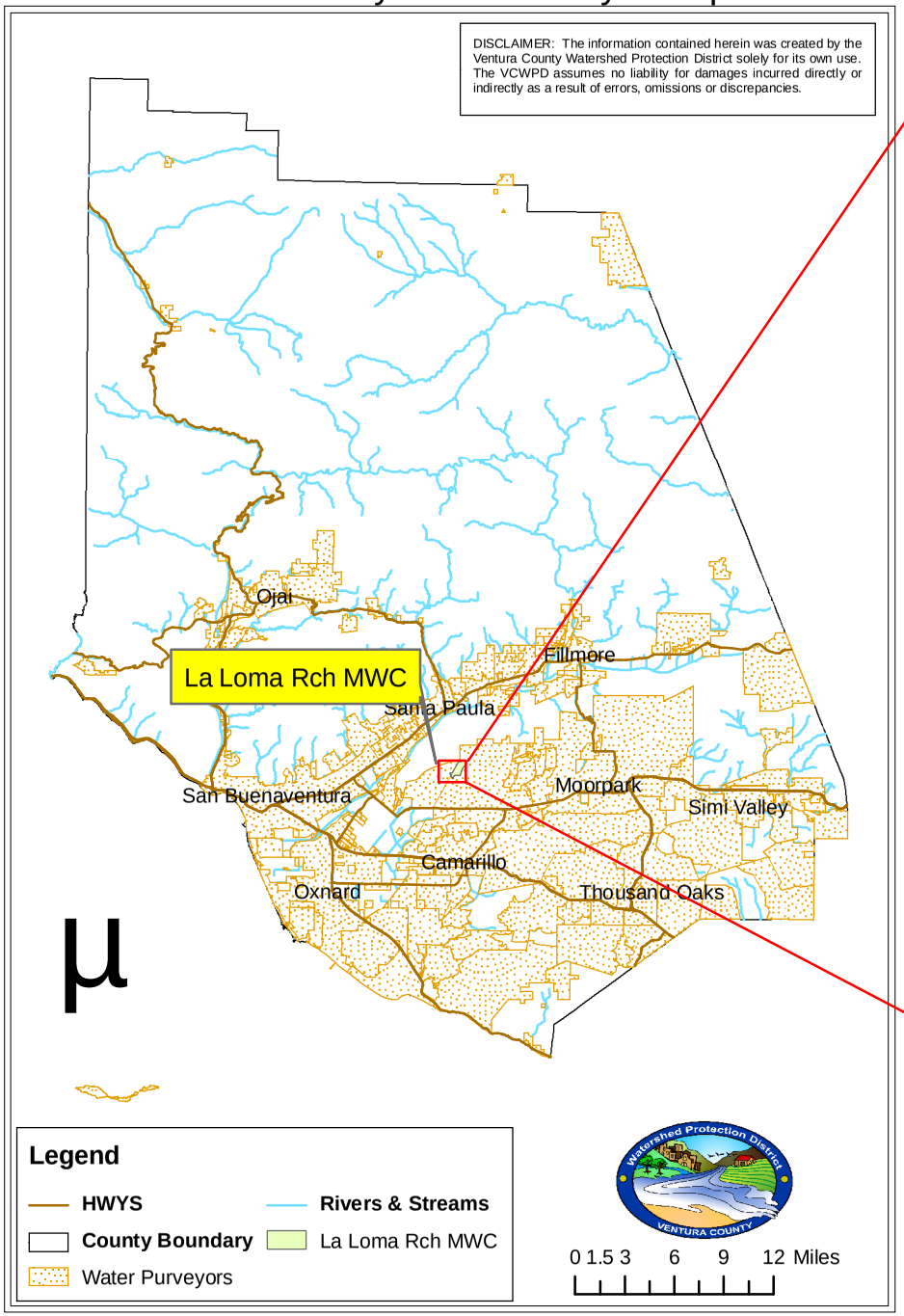

Detail of Selected Area

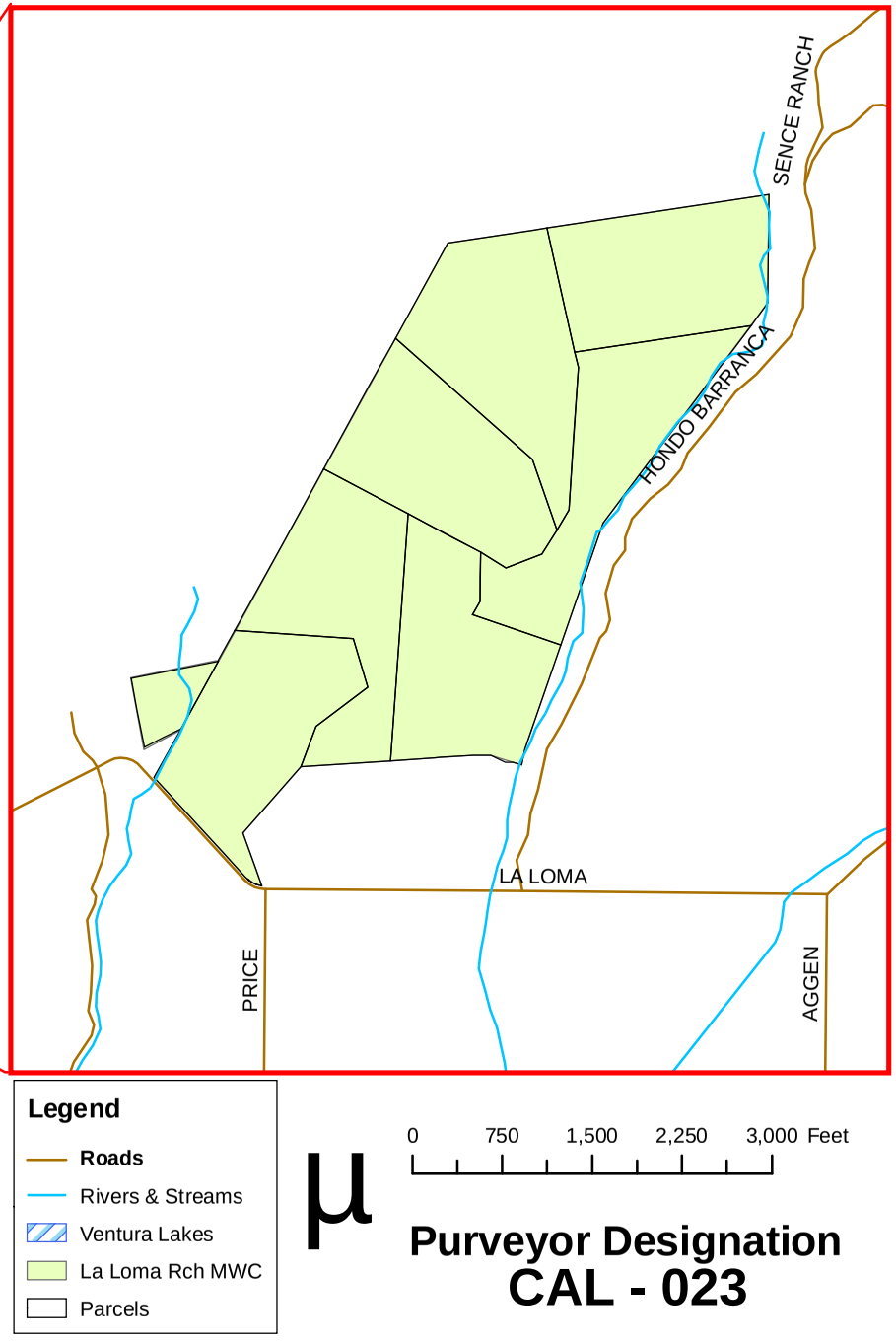

Purveyor Designation
CAL - 023

VENTURA COUNTY WATER PURVEYORS
ORGANIZATION INFORMATION

Purveyor Name:	LAKE OF THE WOODS MUTUAL WATER COMPANY, INC.				
Address:	7025 Cuddy Valley Road, Unit F				
City:	Frazier Park	**Groundwater Basin:**	Little Cuddy Valley Basin		
State:	CA	**Zip Code:**	93225	**Thomas Guide:**	(Old Book) 3-H9
Phone No:	(805) 245-1448	**FAX No:**			
Wholesale District:	None (W-193)	**Water Agency:**	None	**Purveyor Number:**	38
Contact Person:	Diane Gustafson	**Title:**	Bookeeper/Office Manager		
Locality:	N.E. corner of Ventura County, E. of and N. from the Chuchupate Ranger Station, on the flank of Frazier Mtn. Service area is all in Kern County.	**Quad Sheet:**	Cuddy Valley (58-44), Frazier Mtn. (58-45)		
Management Organization:	President, Vice President, Secretary, Treasurer, Bookeeper, Maintenance Man				
Governing Body:	Board of Directors	**Purveyor Type:**	Mutual		
Established Under:	Special Use Permit	**Staff:**	2	**Year Formed:**	1950
E-mail:	none	**Website:**	none		

SERVICE INFORMATION

Population Served:	520	**Domestic Connections:**	361
Groundwater Source:	4 Wells (all in Kern Co.)	**Agricultural Connections:**	0
Imported Source:	None	**M and I Connections:**	0
Surface/Reclaimed:	4 Springs (all in Ventura Co.)	**Total Connections:**	361

Water Cost Notes: Customers are charged a flat rate of $60 every 3 months regardless of water volume used (no meters in system). Many customers are residential vacation cabins or rental homes and not occupied year-round.

General Comments: All 4 springs used for water supply are located in Ventura County. All 4 wells and all retail customers are located in Kern County. No irrigation or municipal water is provided by this Mutual (domestic supply only). Annual volume should be same in 2010.

WELL INFORMATION

State Well Number(s):	Owner's Well Name or Number(s):
8N/20W-09J01, 8N/20W-14E01, 8N/20W-10Q01, 8N/20W-10N01, 9N/20W-33K01, 9N/20W-33K02, 9N/20W-33K03, 9N/20W-33P01	Lower Dark Cyn. Spring, Sheep Camp Spring, Upper Dark Cyn. Spring, Willow Spring, Carden Well (#1), Vernon Well (#2), Well #3, Well #4

Lake of The Woods Mutual Water Company

Ventura County Water Purveyor Map

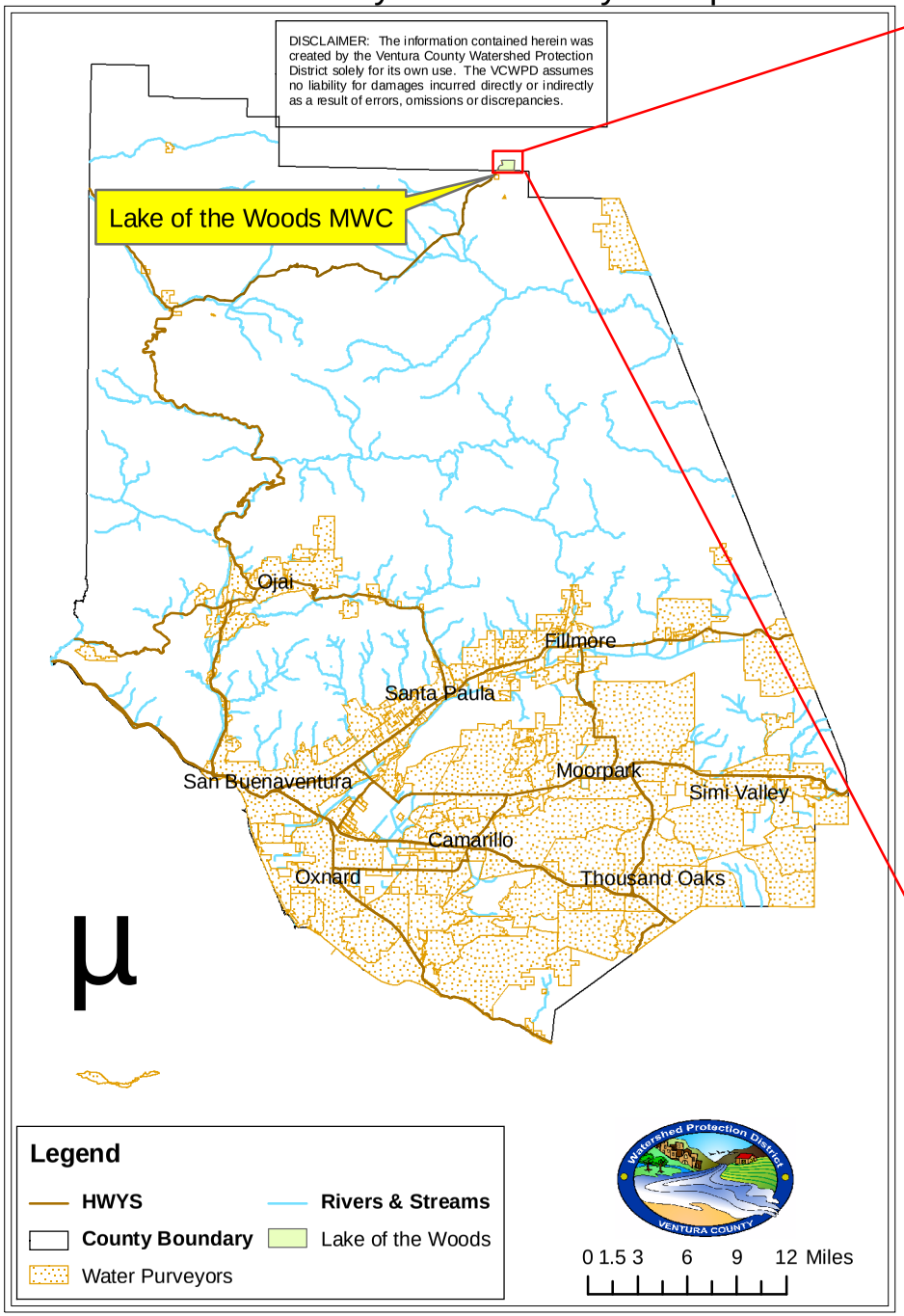

Detail of Selected Area

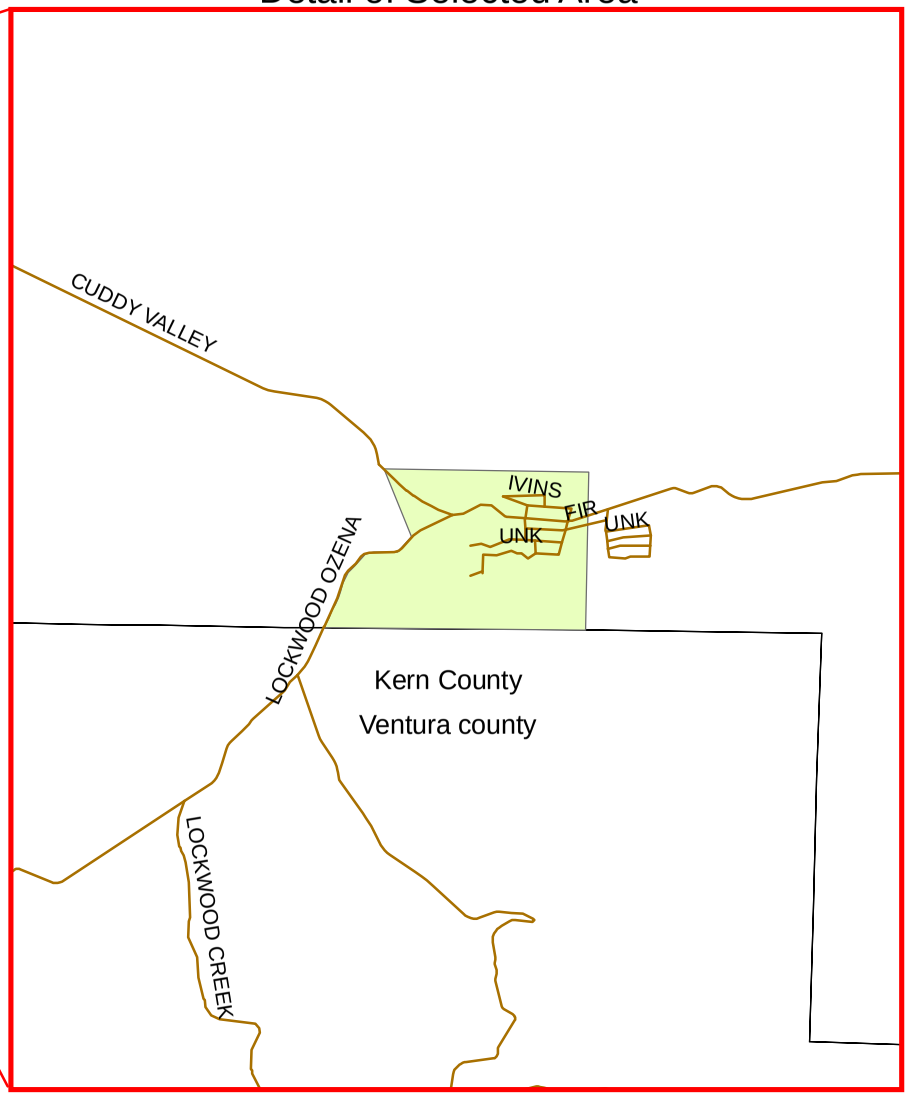

Purveyor Designation
W - 193

VENTURA COUNTY WATER PURVEYORS
ORGANIZATION INFORMATION

Purveyor Name:	LAKE PIRU RECREATION AREA (United Water Conservation District)				
Address:	106 N 8th Street				
City:	Santa Paula	**Groundwater Basin:**	Piru Basin		
State:	CA	**Zip Code:**	93060	**Thomas Guide:**	367-D7
Phone No:	(805) 521-1500	**FAX No:**	(805) 521-1208		
Wholesale District:	United (U-106)	**Water Agency:**	None	**Purveyor Number:**	211
Contact Person:	Doug West	**Title:**	Park Manager		
Locality:	Recreation area at Lake Piru, most of western side of lake approx. one-half mile above Santa Felicia Dam along Piru Cyn. Rd.	**Quad Sheet:**	Val Verde (61-47)		
Management Organization:	United Water Conservation District				
Governing Body:	Board of Directors	**Purveyor Type:**	Public - UWCD Facility		
Established Under:	Recreation Area Boundary	**Staff:**	21	**Year Formed:**	1954
E-mail:	lakepiru@prodigy.net	**Website:**	www.lakepiru.org		

SERVICE INFORMATION

Population Served:	750,000*	**Domestic Connections:**	1
Groundwater Source:	None	**Agricultural Connections:**	0
Imported Source:	None	**M and I Connections:**	0
Surface/Reclaimed:	Lake Piru	**Total Connections:**	1

Water Cost Notes: *(Average Population Visitor Days). 1999 volume used = 43 AFY. No cost to Day Users. Water comes from lake and is also used for campground irrigation.

General Comments: Service volume not available (new meter was installed in mid 1995, but annual totals have not been calculated). Alternate # for Doug West is (805) 521-1645. All water comes from Lake Piru, which is mostly State Project water released from Lake Pyramid or rain runoff captured in lake from surrounding watershed.

WELL INFORMATION

State Well Number(s):	Owner's Well Name or Number(s):
5N/18W-27F01 (abandoned)	Lake Well (abandoned) (Well is out in lake @ N.W. end and draws water from sediments, is only 80' deep and is no longer operational.)

Lake Piru Recreation Area - UWCD

Ventura County Water Purveyor Map

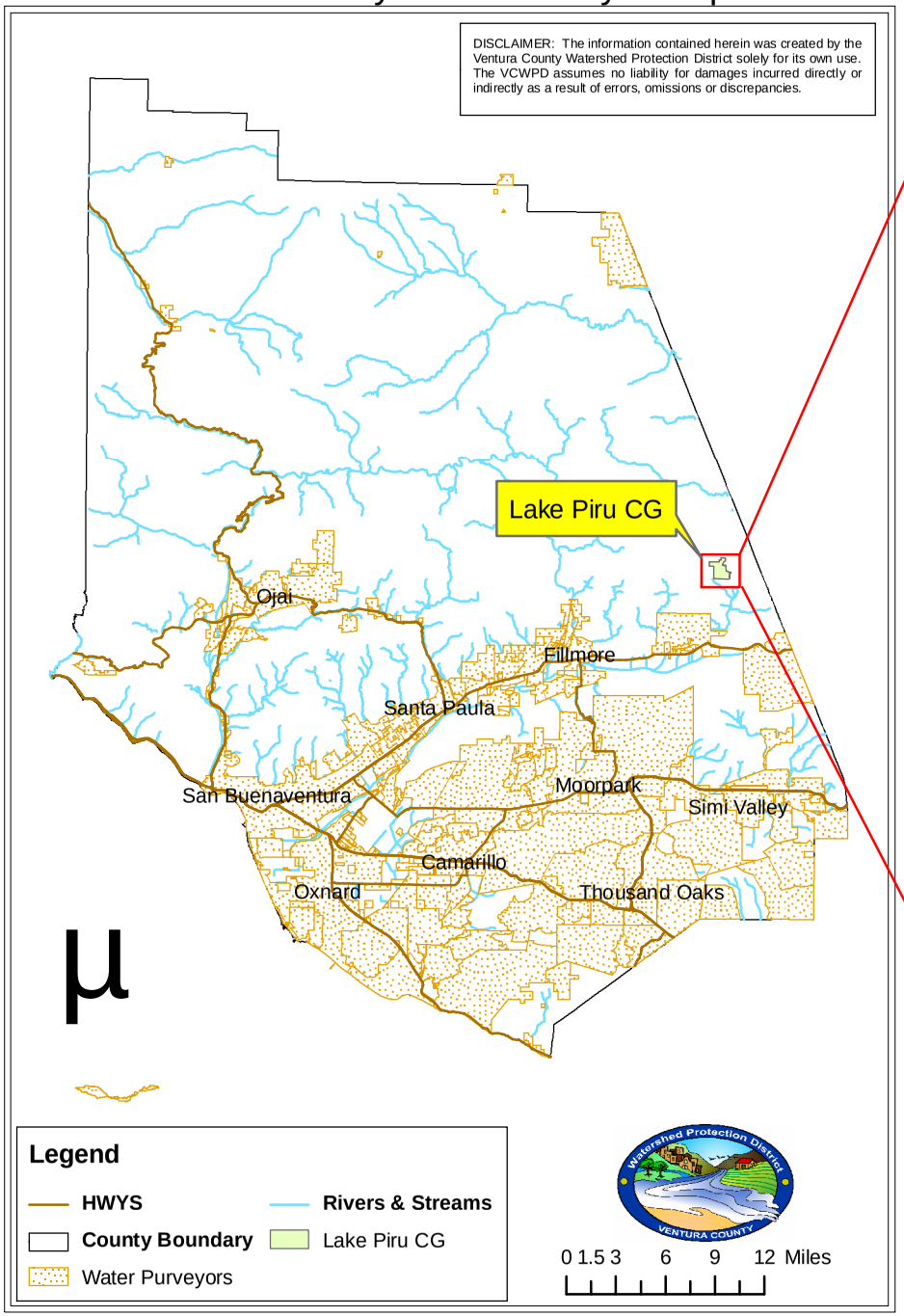

Detail of Selected Area

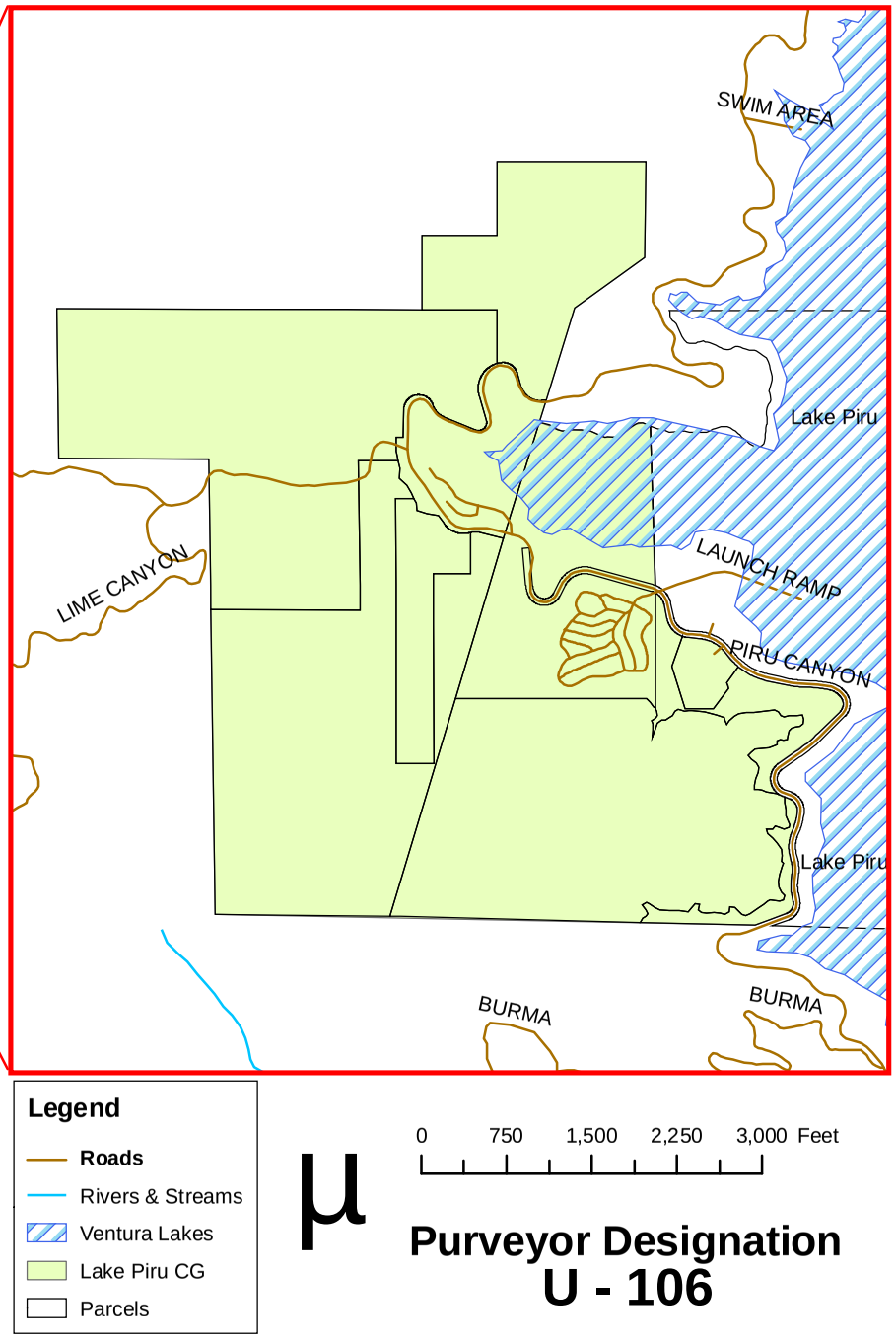

Purveyor Designation
U - 106

VENTURA COUNTY WATER PURVEYORS
ORGANIZATION INFORMATION

Purveyor Name:	LAKE SHERWOOD COMMUNITY SERVICE DISTRICT				
Address:	P. O. Box 250				
City:	Moorpark	**Groundwater Basin:**	Lake Sherwood Basin		
State:	CA	**Zip Code:**	93020	**Thomas Guide:**	556-E,F,G,H5,6,7
Phone No:	(805) 584-4835	**FAX No:**	(805) 529-7542		
Wholesale District:	Calleguas (CAL-024)	**Water Agency:**	None	**Purveyor Number:**	47
Contact Person:	Anne Dana	**Title:**	Administrative Assistant		
Locality:	The lakeshore of Lake Sherwood and a portion of adjacent Hidden Valley.	**Quad Sheet:**	Newbury Park (63-45), Thousand Oaks (63-46)		
Management Organization:	County Public Works Agency and Sanitation Services Division Personnel				
Governing Body:	Ventura County Board of Supervisors	**Purveyor Type:**	Special District		
Established Under:	Legal description	**Staff:**	2	**Year Formed:**	1989
E-mail:	anne.dana@mail.co.ventura.ca.us	**Website:**	www.ventura.org/vcpwa/wre/wss/index.		

SERVICE INFORMATION

Population Served:	850	**Domestic Connections:**	287
Groundwater Source:	2 Wells (not used)	**Agricultural Connections:**	0
Imported Source:	Calleguas MWD	**M and I Connections:**	0
Surface/Reclaimed:	None	**Total Connections:**	287

Water Cost Notes: Water costs are billed through County Service District in Moorpark at $1.25/100 cu ft. basic rate. Minimum monthly service charge applies. A tiered rate schedule or increased fees apply for larger volumes or bigger service meters. Call for exact prices. Took over the former Lake Sherwoood MWC (1928 - 1989)

General Comments: Average demand is 15 AF/mo. in winter, 60 AF/mo. in summer, or approx. 700 AFY. Actual figures for 1994=355.3 AFY, and 1995=320.2. Year 2010 demand expected to be approx. 800 AFY. Wells not used for supply needs, may be abandoned. Was Lake Sherwood MWC.

WELL INFORMATION

State Well Number(s):	Owner's Well Name or Number(s):
1N/19W-28P04, 1N/19W-28H01	Lake Sherwood #5, Lake Sherwood #3

Lake Sherwood Community Services District

Ventura County Water Purveyor Map

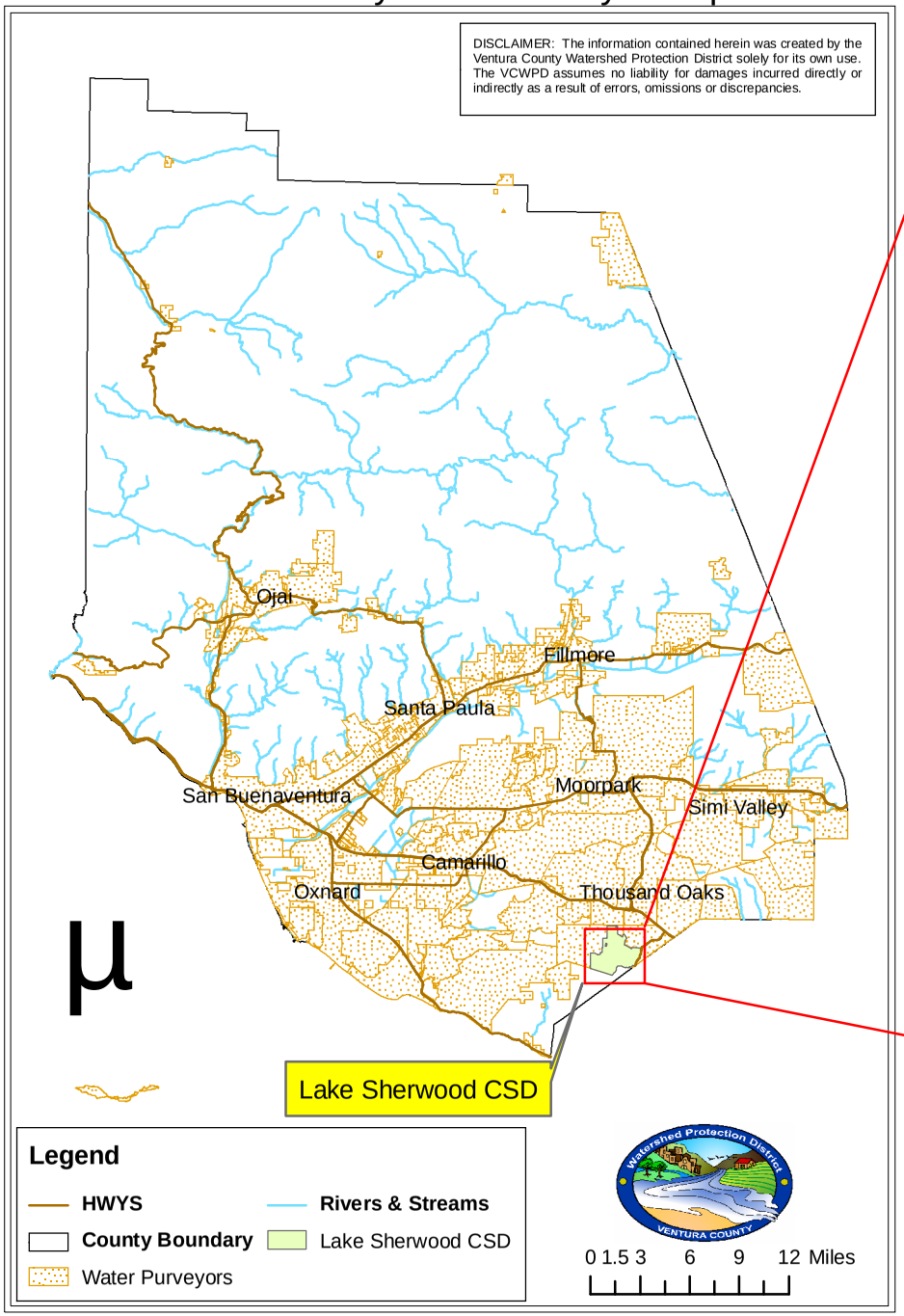

Detail of Selected Area

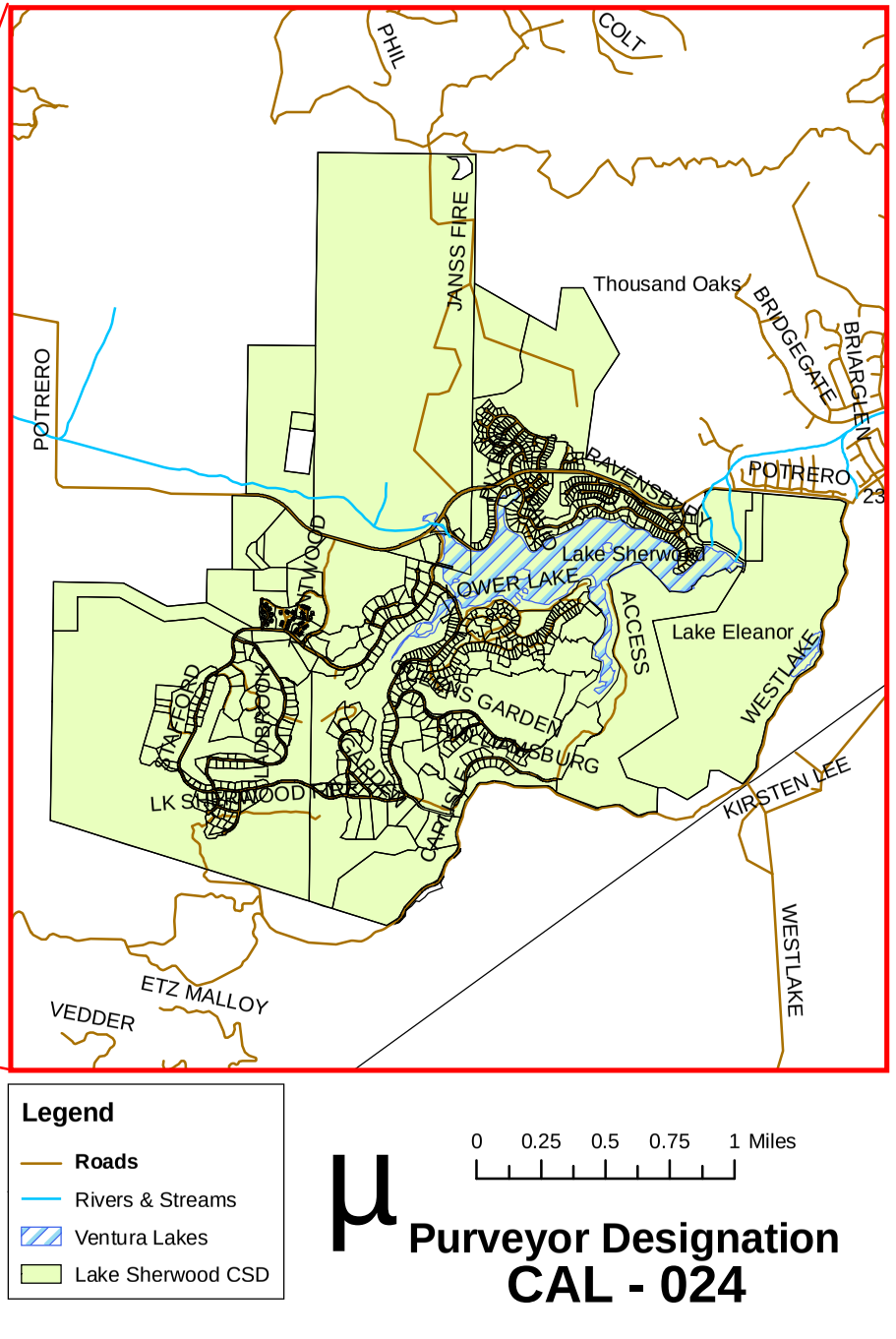

Purveyor Designation
CAL - 024

2-150

VENTURA COUNTY WATER PURVEYORS
ORGANIZATION INFORMATION

Purveyor Name:	LAS LOMAS WATER SYSTEM				
Address:	7600 Bradley Road				
City:	Somis	**Groundwater Basin:**	North Las Posas Basin		
State:	CA	**Zip Code:**	93066	**Thomas Guide:**	475-B,C,D4,5
Phone No:	(805) 386-3267	**FAX No:**			
Wholesale District:	Calleguas (CAL-025)	**Water Agency:**	Fox Cyn. GMA	**Purveyor Number:**	49
Contact Person:	Byron Camp	**Title:**	Water System Manager		
Locality:	Acreage adjoining and southerly of Bradley Road near its intersection with Balcolm Canyon Road.	**Quad Sheet:**	Moorpark (62-45)		
Management Organization:	Landowner, Water System Manager				
Governing Body:	Individual Landowner	**Purveyor Type:**	Private		
Established Under:	Legal description	**Staff:**	1	**Year Formed:**	1980
E-mail:	none	**Website:**	none		

SERVICE INFORMATION

Population Served:	7	**Domestic Connections:**	5
Groundwater Source:	3 Wells	**Agricultural Connections:**	4
Imported Source:	None	**M and I Connections:**	0
Surface/Reclaimed:	None	**Total Connections:**	9

Water Cost Notes: Water cost dollar sums were not provided. Billing is monthly to system users, each paying according to volume used (all connections are metered).

General Comments: Not a Calleguas purveyor - no connection to imported water. Annual volume information not available. No major changes expected in water use unless property use is altered.

WELL INFORMATION

State Well Number(s):	Owner's Well Name or Number(s):
3N/20W-33B01, 3N/20W-33B02, 3N/20W-33B03	Las Lomas Well #1, Las Lomas Well #2, Las Lomas Well #3.

Las Lomas Water System

Ventura County Water Purveyor Map

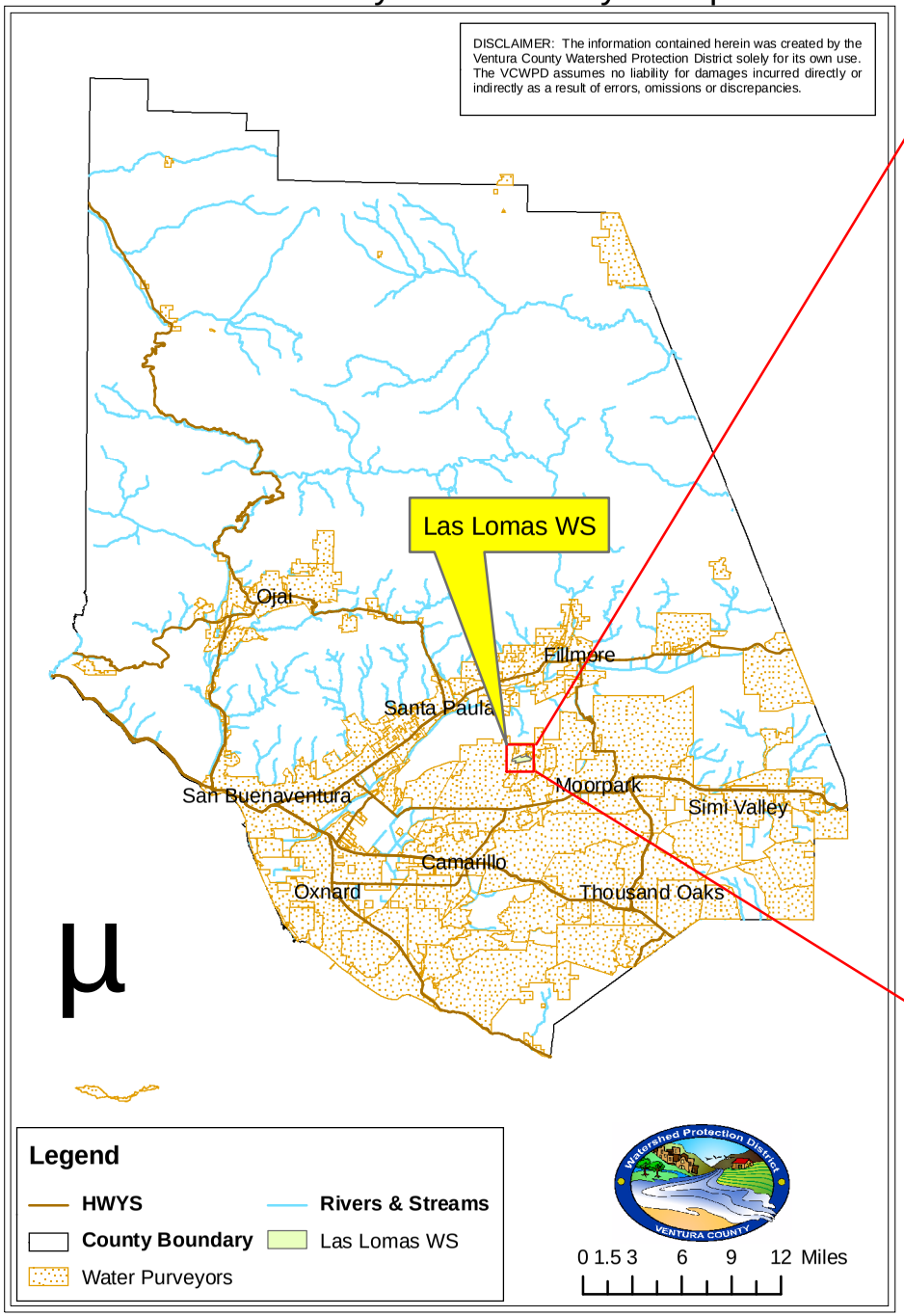

Detail of Selected Area

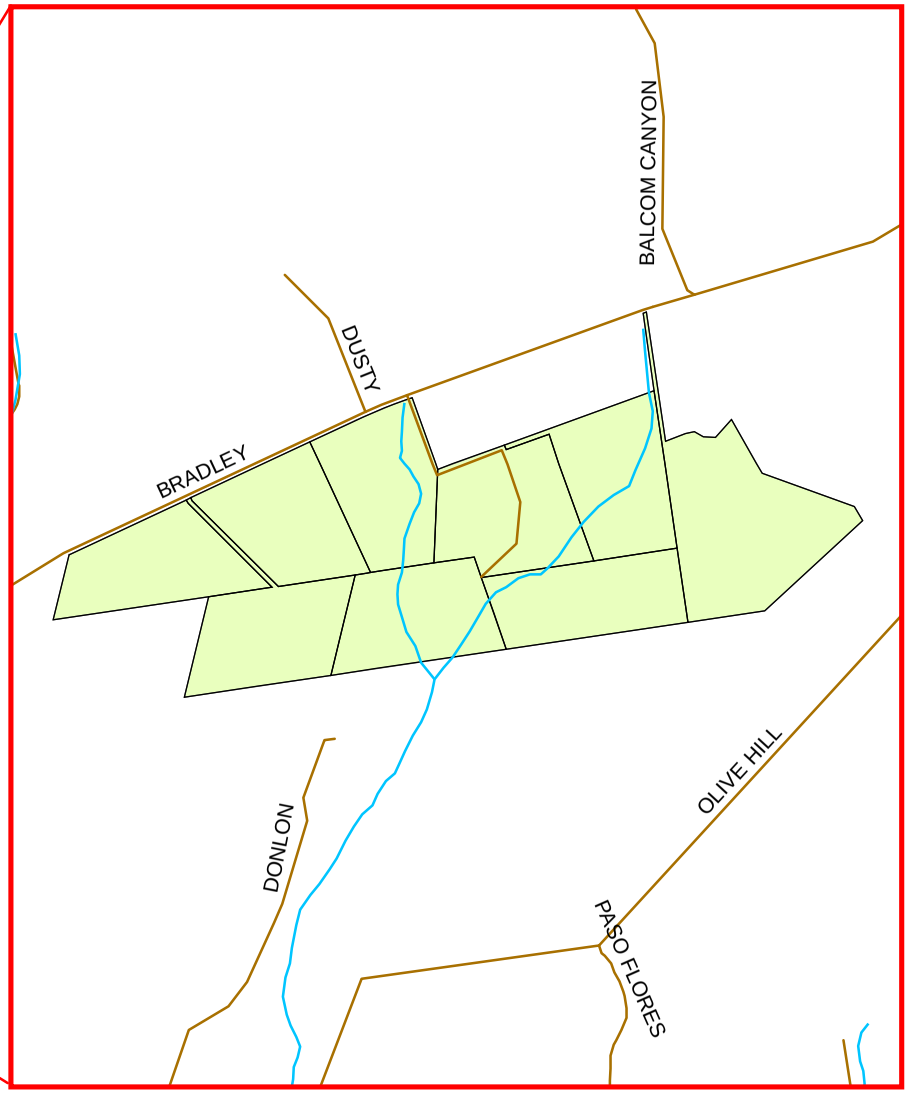

Purveyor Designation
CAL - 025

VENTURA COUNTY WATER PURVEYORS
ORGANIZATION INFORMATION

Purveyor Name:	LAZY J. RANCH				
Address:	Route 2, Box 505				
City:	Malibu	**Groundwater Basin:**	Santa Monica Mountains Basin		
State:	CA	**Zip Code:**	90265	**Thomas Guide:**	585-F6,7
Phone No:	(310) 457-5572	**FAX No:**			
Wholesale District:	None (W-164)	**Water Agency:**	None	**Purveyor Number:**	327
Contact Person:	Ms. Jerry Johnson (310)457-2368	**Title:**	Owner		
Locality:	Cotharin Road, west of intersection of Yerba Buena Road and Serrano Road, South Coast of Ventura County, Santa Monica Mountains area.	**Quad Sheet:**	Triunfo Pass (64-45)		
Management Organization:	Private Owners				
Governing Body:	Private Ownership	**Purveyor Type:**	Private		
Established Under:	Legal Description	**Staff:**	0	**Year Formed:**	1962
E-mail:	none	**Website:**			

SERVICE INFORMATION

Population Served:	6	**Domestic Connections:**	2
Groundwater Source:	1 Well	**Agricultural Connections:**	0
Imported Source:	None	**M and I Connections:**	0
Surface/Reclaimed:	None	**Total Connections:**	2

Water Cost Notes: Cost information not provided. No charge for water at 2 ranch houses. Volume should remain constant through 2010.

General Comments: Volumes not metered; No service volume information available. Well water is for ranch use only (not exported offsite).

WELL INFORMATION

State Well Number(s):	Owner's Well Name or Number(s):
1S/20W-11N02	Lazy J #1

Lazy J Ranch

Ventura County Water Purveyor Map

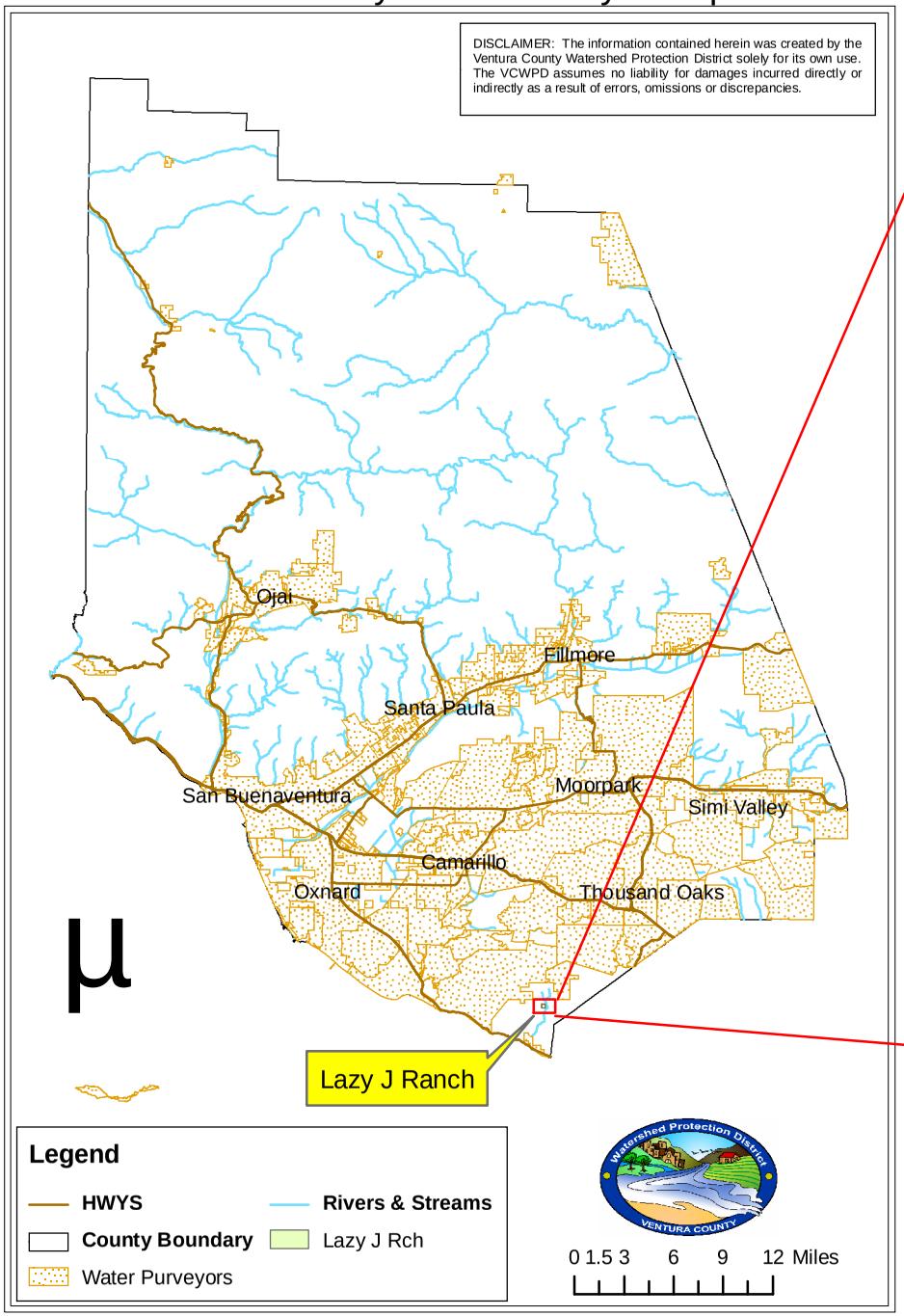

Detail of Selected Area

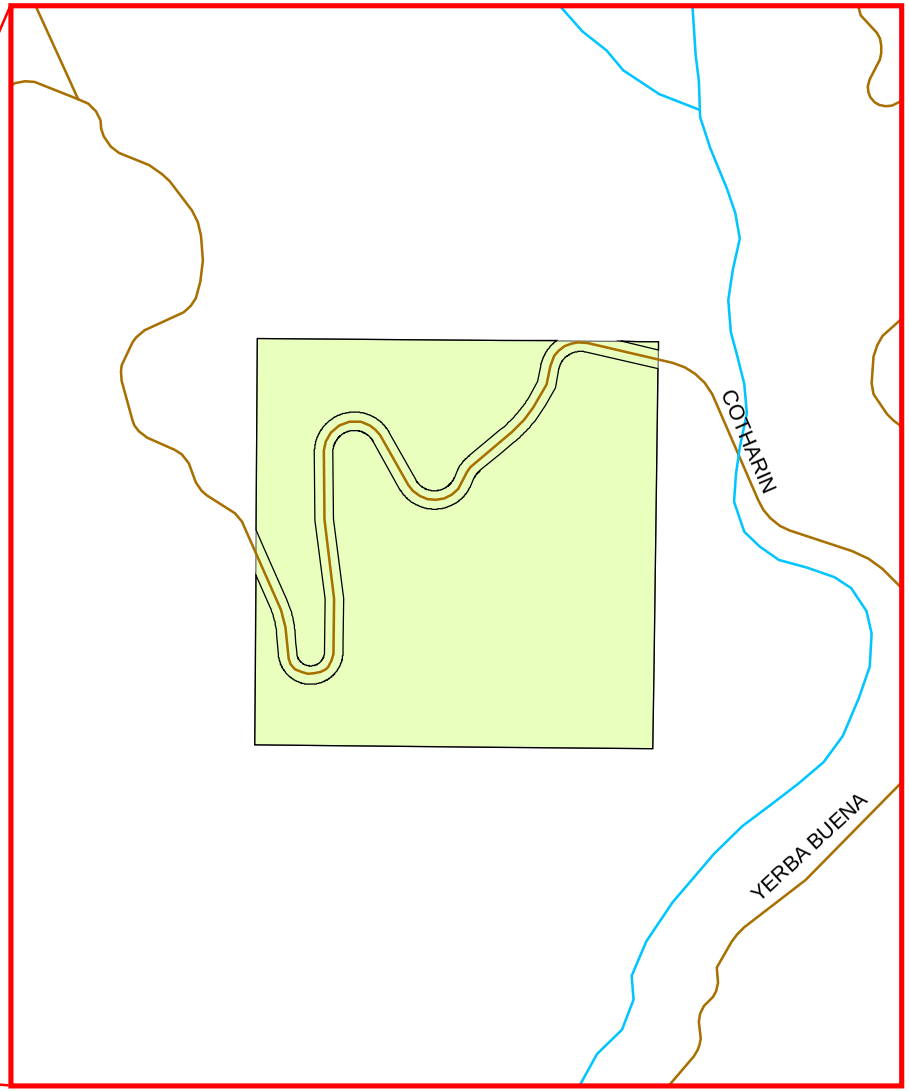

Purveyor Designation
W - 164

VENTURA COUNTY WATER PURVEYORS
ORGANIZATION INFORMATION

Purveyor Name:	LIMONEIRA ASSOCIATES				
Address:	1141 Cummings Road				
City:	Santa Paula	**Groundwater Basin:**	Santa Paula Basin		
State:	CA	**Zip Code:**	93060	**Thomas Guide:**	463, 464, 473,
Phone No:	(805) 525-5541	**FAX No:**	(805) 933-1845		
Wholesale District:	United (U-107)	**Water Agency:**	None	**Purveyor Number:**	213
Contact Person:	G.R. (Ron) Hendren	**Title:**	Vice President of Operations		
Locality:	Parcels 3 mi. W. of Santa Paula adjacent to and N. of Hwy. 126 (Limoneira Ranch), N.W. of Fillmore, adjacent to Oak and Sycamore Roads.	**Quad Sheet:**	Santa Paula (62-44), Saticoy (62-43), Fillmore (61-45)		
Management Organization:	Vice President of Operations, Irrigation Supervisor, Maintenance Personnel				
Governing Body:	Board of Directors	**Purveyor Type:**	Private		
Established Under:	Legal description	**Staff:**	3	**Year Formed:**	1893
E-mail:	rhendren@limoneira.com	**Website:**	www.limoneira.com		

SERVICE INFORMATION

Population Served:	800	**Domestic Connections:**	190
Groundwater Source:	1 Well	**Agricultural Connections:**	30
Imported Source:	City of Santa Paula	**M and I Connections:**	0
Surface/Reclaimed:	None	**Total Connections:**	220

Water Cost Notes: No charge for water service to ranch property homes.

General Comments: Private water system serving houses located on ranch property only (formerly called the Samuel Edwards Association). Average annual water volume served = 220 AFY, which is not expected to change by year 2010.

WELL INFORMATION

State Well Number(s):	Owner's Well Name or Number(s):
3N/21W-19G02	Domestic Well

Limoneira Associates

Ventura County Water Purveyor Map

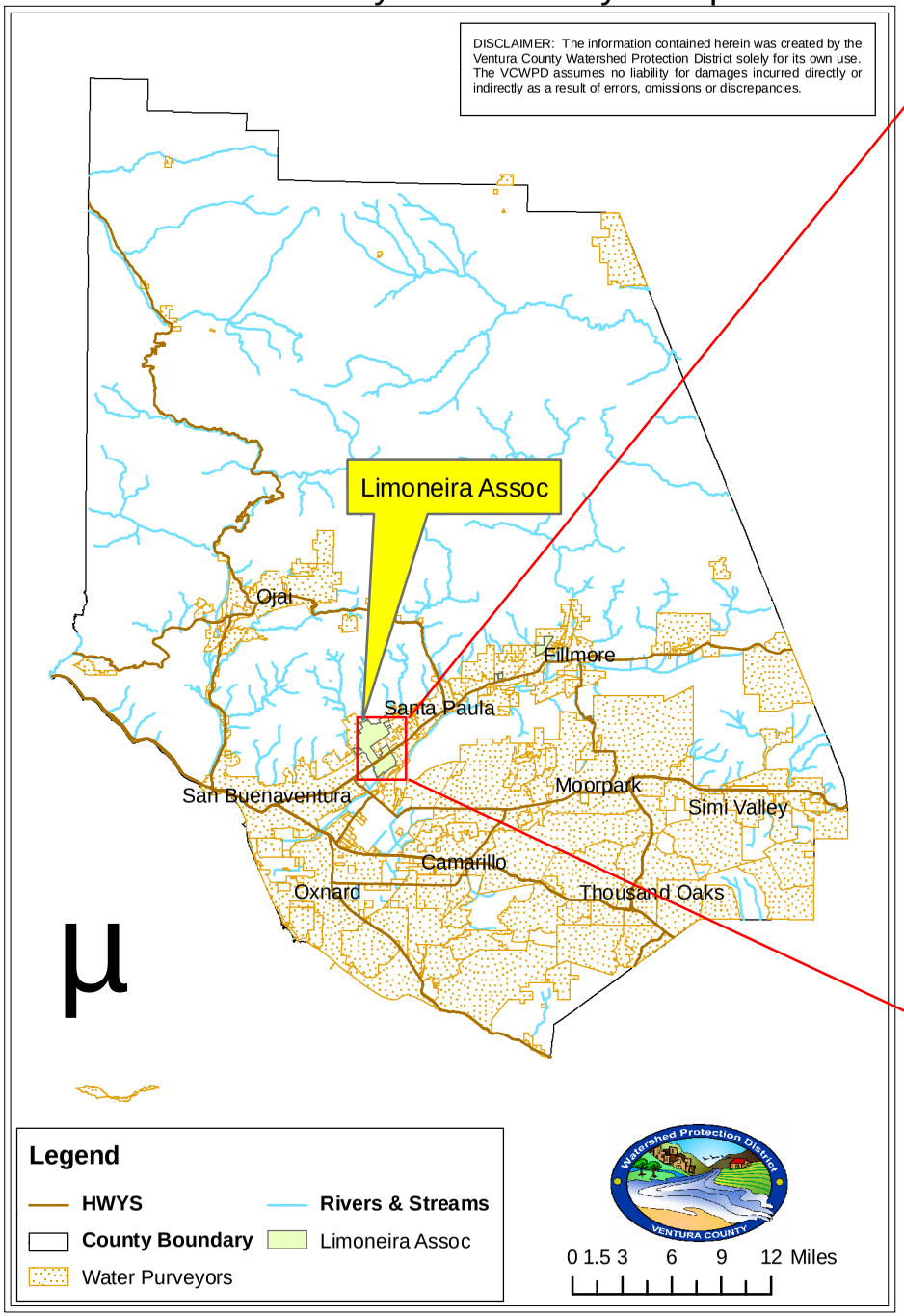

Detail of Selected Area

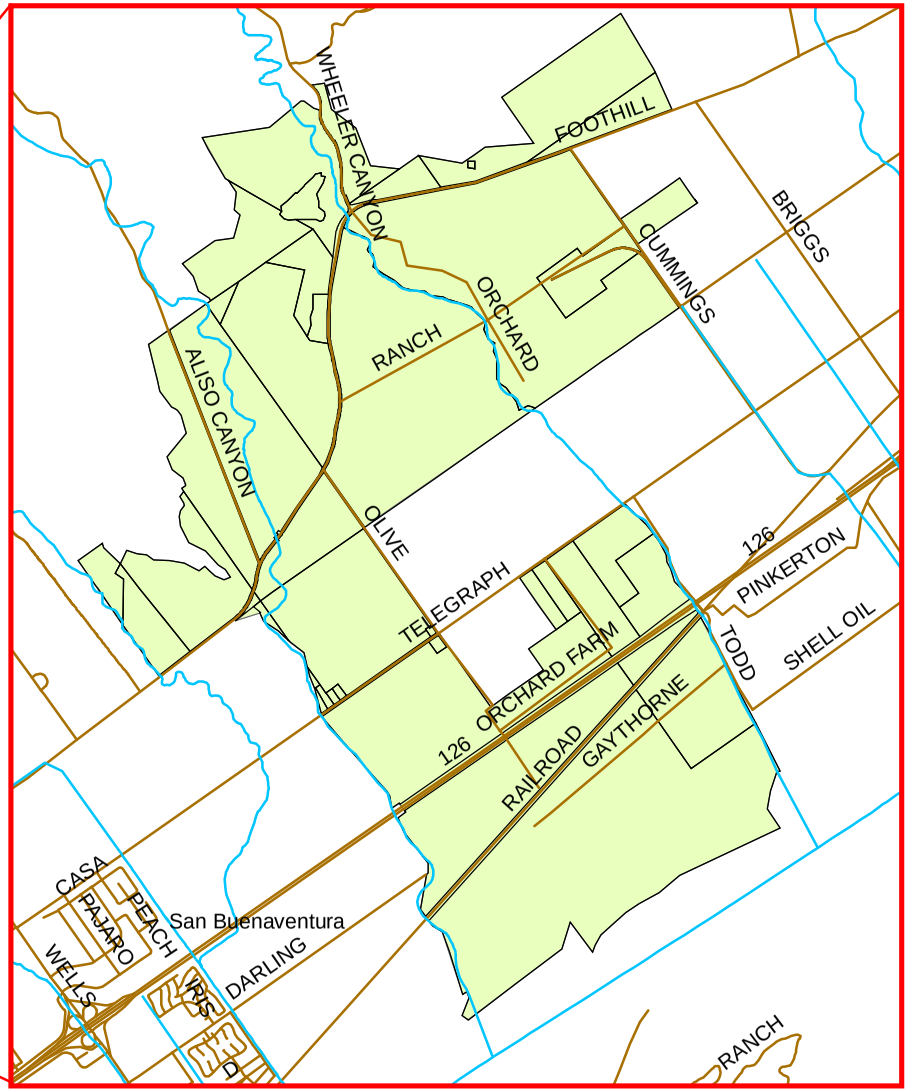

Purveyor Designation
U - 107

Limoneira Associates - 2

Ventura County Water Purveyor Map

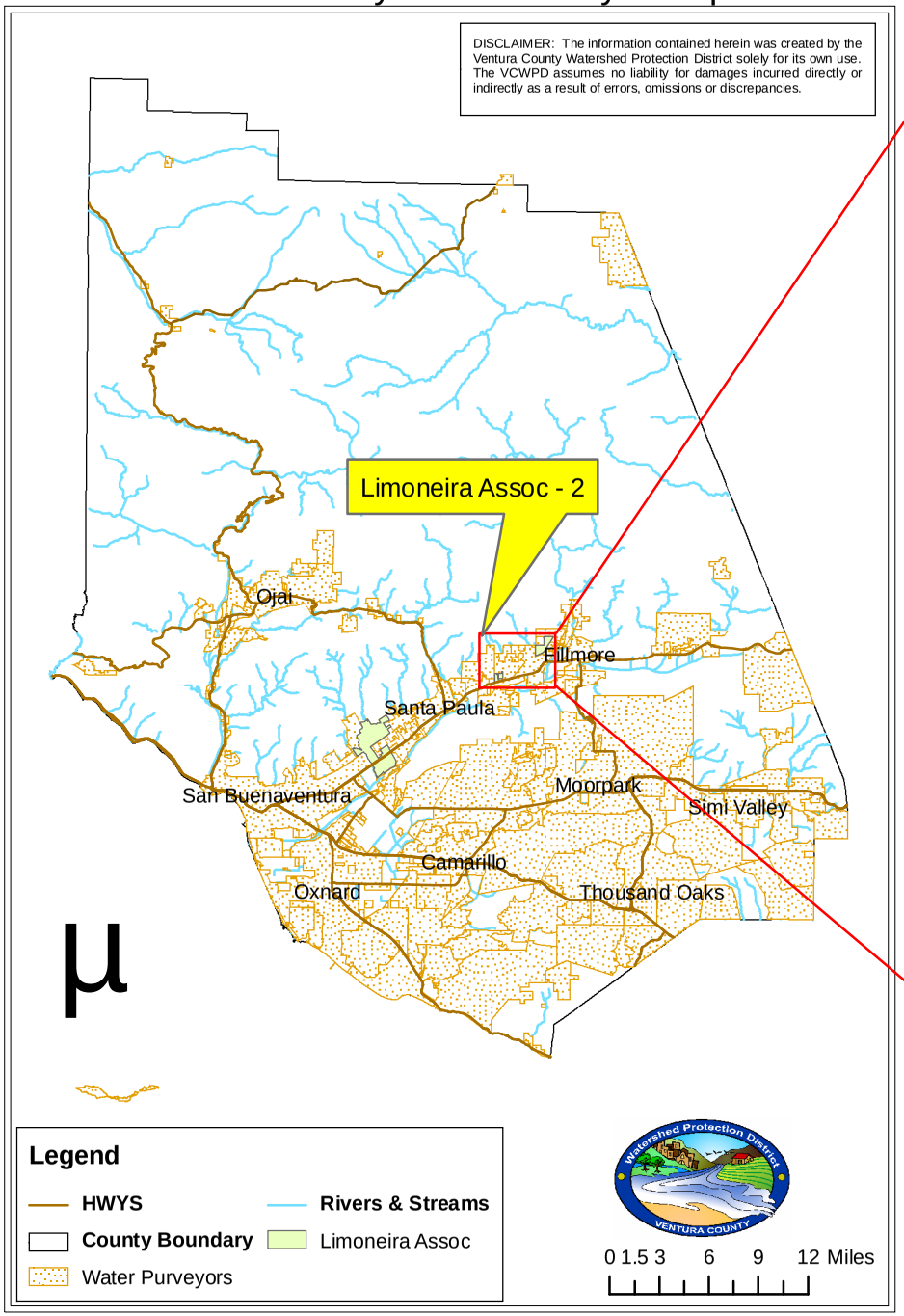

Detail of Selected Area

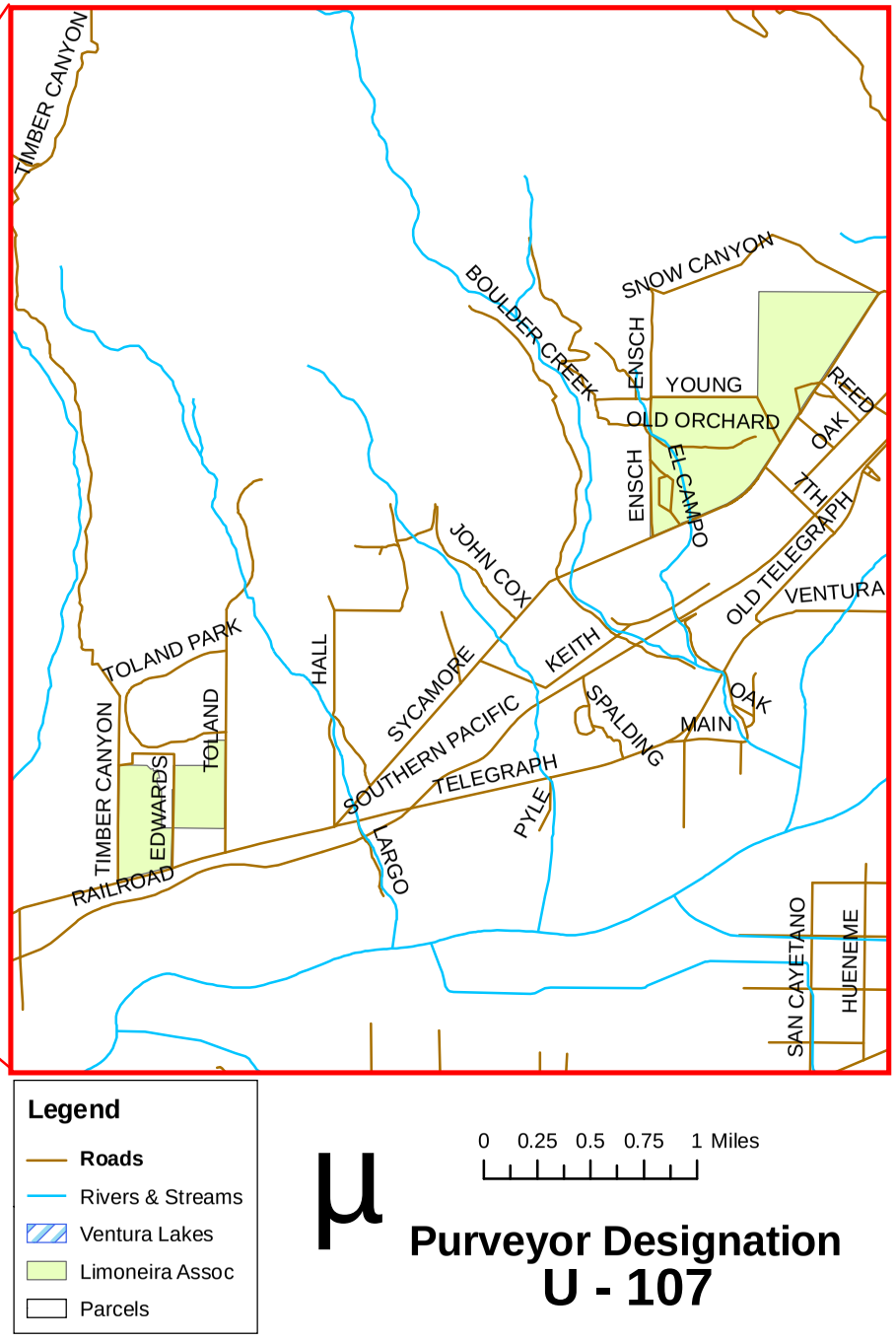

Purveyor Designation
U - 107

This Page

Intentionally

Left Blank

VENTURA COUNTY WATER PURVEYORS
ORGANIZATION INFORMATION

Purveyor Name:	LINDA VISTA JUNIOR ACADEMY				
Address:	5050 Perry Way				
City:	Oxnard	**Groundwater Basin:**	Forebay Basin		
State:	CA	**Zip Code:**	93030	**Thomas Guide:**	493-B4,5
Phone No:	(805) 647-2220	**FAX No:**	(805) 647-3971		
Wholesale District:	United (U-108)	**Water Agency:**	Fox Cyn. GMA	**Purveyor Number:**	215
Contact Person:	Barbara Ogle	**Title:**	Principal		
Locality:	School at 5050 Perry Way, Oxnard	**Quad Sheet:**	Oxnard (63-43)		
Management Organization:	School Board				
Governing Body:	Church Board	**Purveyor Type:**	Private		
Established Under:	School only	**Staff:**	8	**Year Formed:**	1963
E-mail:	none	**Website:**	none		

SERVICE INFORMATION

Population Served:	100	**Domestic Connections:**	1
Groundwater Source:	1 Well	**Agricultural Connections:**	1
Imported Source:	Strickland MWC	**M and I Connections:**	0
Surface/Reclaimed:	None	**Total Connections:**	2

Water Cost Notes: No charge for water to students or faculty; annual costs not calculated. All portable supplies come from Strickland Mutual WC and are charged via their rates.

General Comments: UWCD connection is for backup purposes only. This is a private elementary school owned and operated by the Seventh Day Adventist Church. Well water is used for irrigation of landscape areas and playing fields/lawns only.

WELL INFORMATION

State Well Number(s):	Owner's Well Name or Number(s):
2N/22W-14A04	Field Well

Linda Vista Junior Academy

Ventura County Water Purveyor Map

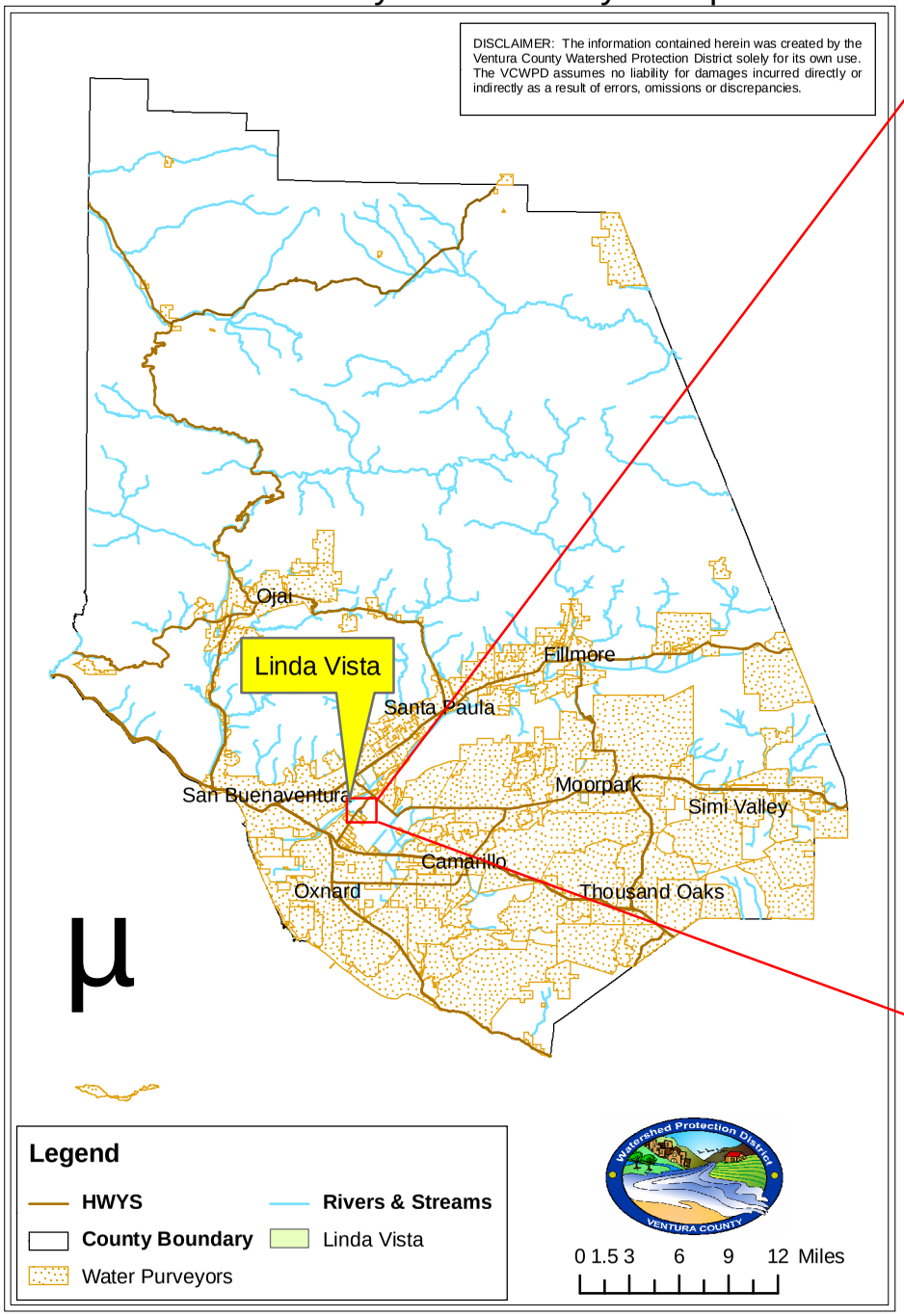

Detail of Selected Area

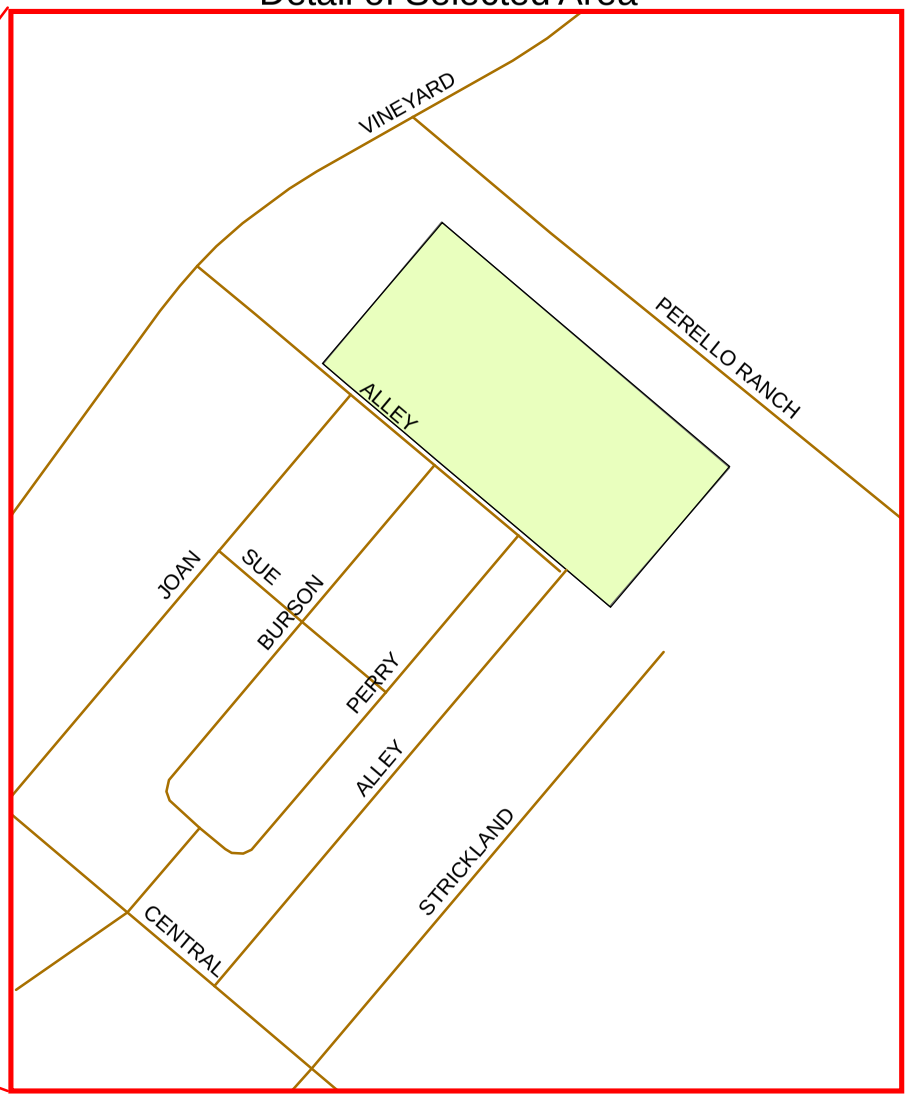

Purveyor Designation
U - 108

2-160

VENTURA COUNTY WATER PURVEYORS
ORGANIZATION INFORMATION

Purveyor Name:	LLOYD-BUTLER MUTUAL WATER COMPANY				
Address:	P O Box 4007				
City:	Saticoy	**Groundwater Basin:**			
State:	CA	**Zip Code:**	93007	**Thomas Guide:**	493-D,E,F2,3,4
Phone No:	(805) 647-7649	**FAX No:**	(805) 647-7649		
Wholesale District:	United (U-200)	**Water Agency:**	Fox Canyon GM	**Purveyor Number:**	357
Contact Person:	Jim Lloyd-Butler	**Title:**	Pres. & Sec., Ranch Mgr.		
Locality:	N.E. of L.A. Ave. (Hwy 118), S.E. of Santa Clara River, across from Rose Ave., w/o Saticoy C.C.	**Quad Sheet:**			
Management Organization:	Pres., V.P., Sec., Treas.				
Governing Body:	Bd. Of Dir.	**Purveyor Type:**	Mutual		
Established Under:	Legal Descrip.	**Staff:**	1	**Year Formed:**	1990
E-mail:	none	**Website:**	none		

SERVICE INFORMATION

Population Served:	7 houses/600 acres/20 people	**Domestic Connections:**	7
Groundwater Source:	5 wells (one on standby)	**Agricultural Connections:**	7
Imported Source:	UWCD (ag use only)	**M and I Connections:**	0
Surface/Reclaimed:	Surface from UWCD (ag use only)	**Total Connections:**	14
Water Cost Notes:	Water Co. bills stockholders, no water can be sold outside co. boundaries per bylaws.		
General Comments:	Water demand should remain about same for next 20 years (may expand ag to cover another 30 acres)		

WELL INFORMATION

State Well Number(s):	Owner's Well Name or Number(s):
2N/21W-07P03, 07P04, 07F01, 18B01, 07R01	JLB#3, JLB#4, JLB#5, CAL TURF #1, CAL TURF #3 (standby)

Lloyd Butler Mutual Water Company

Ventura County Water Purveyor Map

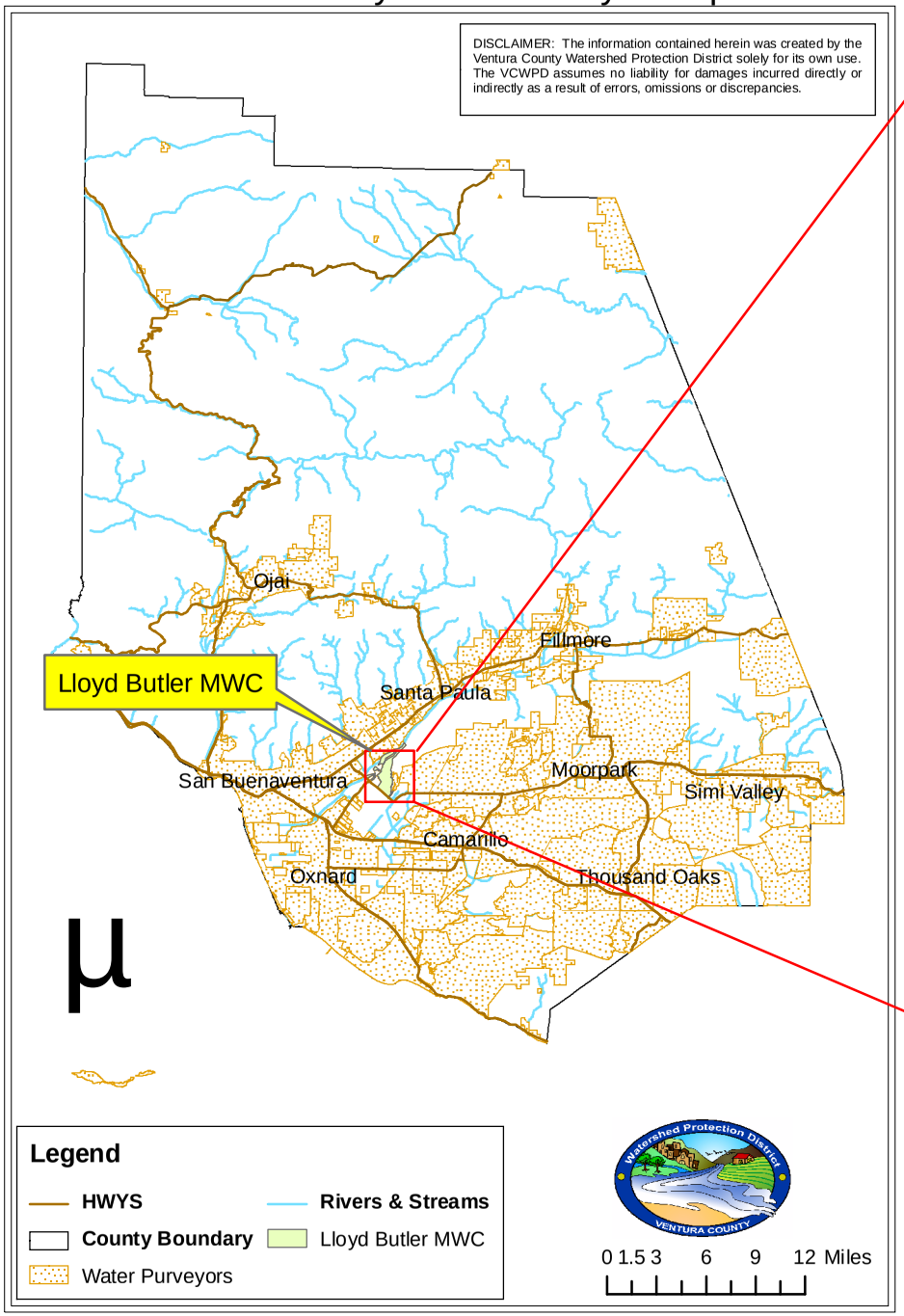

Detail of Selected Area

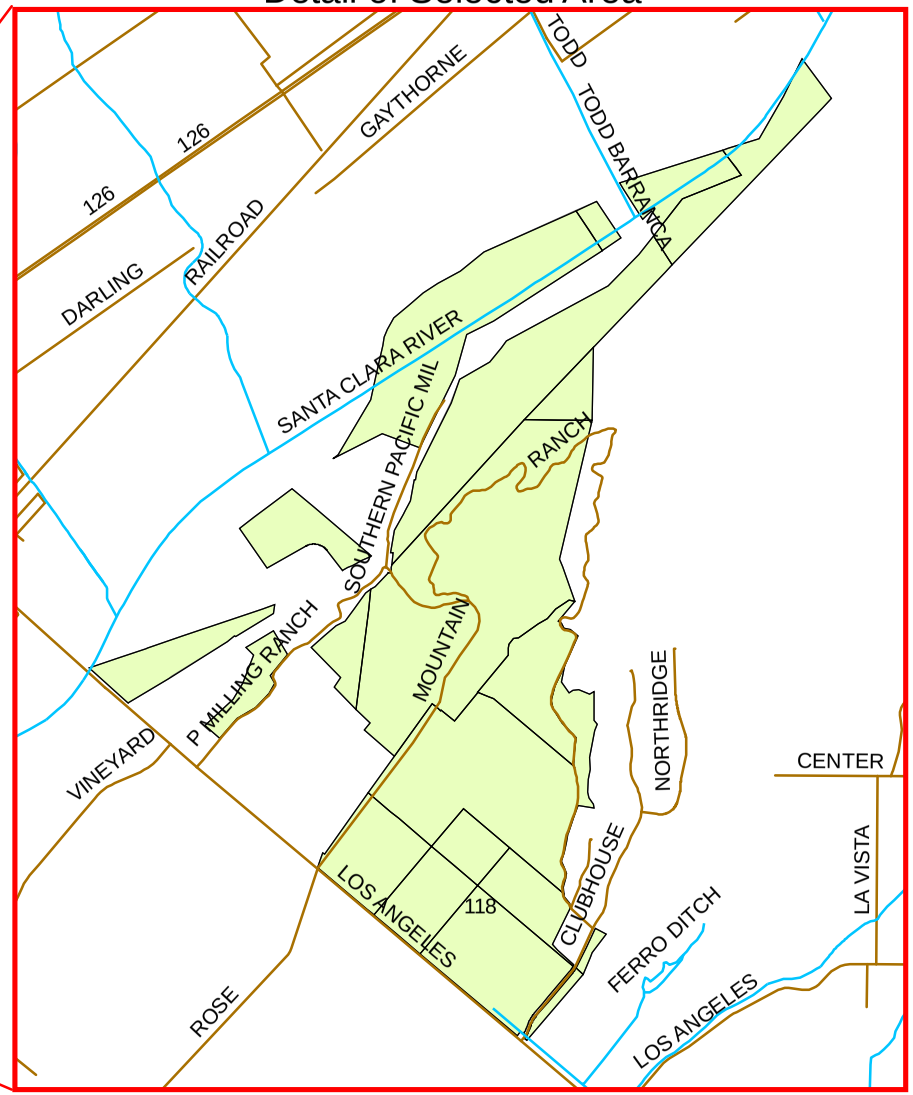

Purveyor Designation
U - 200

VENTURA COUNTY WATER PURVEYORS
ORGANIZATION INFORMATION

Purveyor Name:	MEINERS OAKS COUNTY WATER DISTRICT				
Address:	202 West El Roblar Drive				
City:	Ojai	**Groundwater Basin:**	Upper Ventura River Basin		
State:	CA	**Zip Code:**	93023	**Thomas Guide:**	441-C,D,E6,7; and 451-C1,2
Phone No:	(805) 646-2114	**FAX No:**	(805) 646-2297		
Wholesale District:	Casitas (CAS-054)	**Water Agency:**	None	**Purveyor Number:**	107
Contact Person:	Mike Hollebrands	**Title:**	General Manager		
Locality:	Meiners Oaks area proper.	**Quad Sheet:**	Matilija (61-42)		
Management Organization:	General Manager, Secretary/Bookkeeper, Field Personnel, One part-time office clerk				
Governing Body:	Board of Directors	**Purveyor Type:**	Special District		
Established Under:	Legal description	**Staff:**	4	**Year Formed:**	1948
E-mail:	mikeH2O@sbcglobal.net	**Website:**	none		

SERVICE INFORMATION

Population Served:	4,100	**Domestic Connections:**	1166
Groundwater Source:	9 Wells	**Agricultural Connections:**	34
Imported Source:	Casitas MWD - emergency only	**M and I Connections:**	60
Surface/Reclaimed:	Ventura River Diversions	**Total Connections:**	1274

Water Cost Notes: Average cost varies. Non-ag rates: $14.00 minimum for 0 - 1,000cf; then an additional $0.80/100cf to 2,000cf; $.90/100cf to 3,000cf; $1.00/100cf to 4,000cf, $1.10/100cf to 5000cf, $1.20/100cf to 6000cf, $1.40/100cf from 6100cf to 19000cf.

General Comments: Includes former Ranchitos Water Company boundaries (purchased in early 1980's. Only 4 wells active.

WELL INFORMATION

State Well Number(s):	Owner's Well Name or Number(s):
5N/23W-33B01, 5N/23W-33B02, 5N/23W-33B03, 4N/23W-04J01, 4N/23W-09B03, 4N/23W-09B04, 4N/23W-09B05, 4N/23W-09B02, 4N/23W-16B05 (R-1 is a Standby Well-used for line flushing),	MOC #3, MOC #2, MOC #1, MOC #8, MOC #4 MOC #7, MOC #4A, MOC #5, R-1(formally Ranchitos #1, now used for line flushing only)

Meiners Oaks County Water District

Ventura County Water Purveyor Map

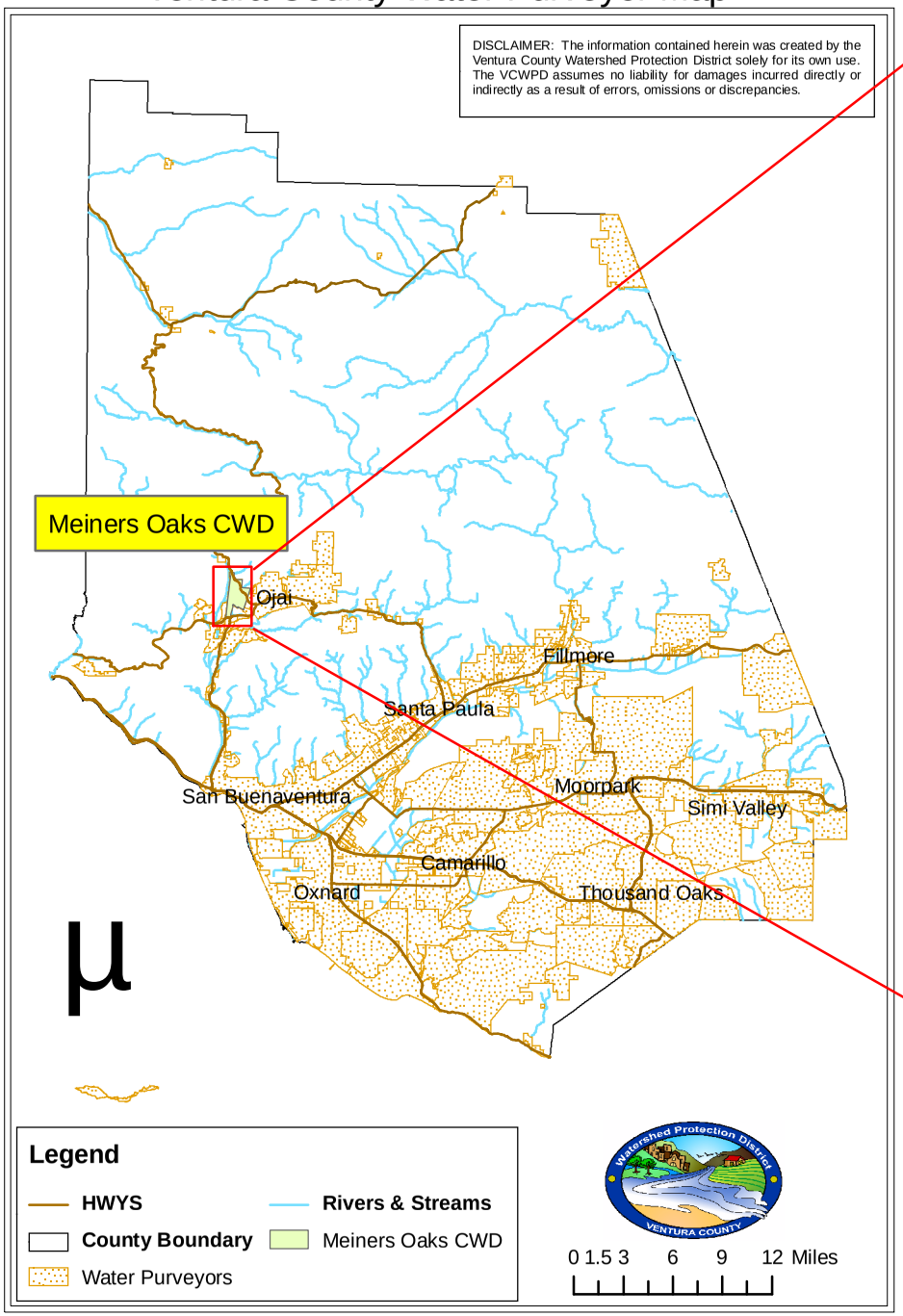

Detail of Selected Area

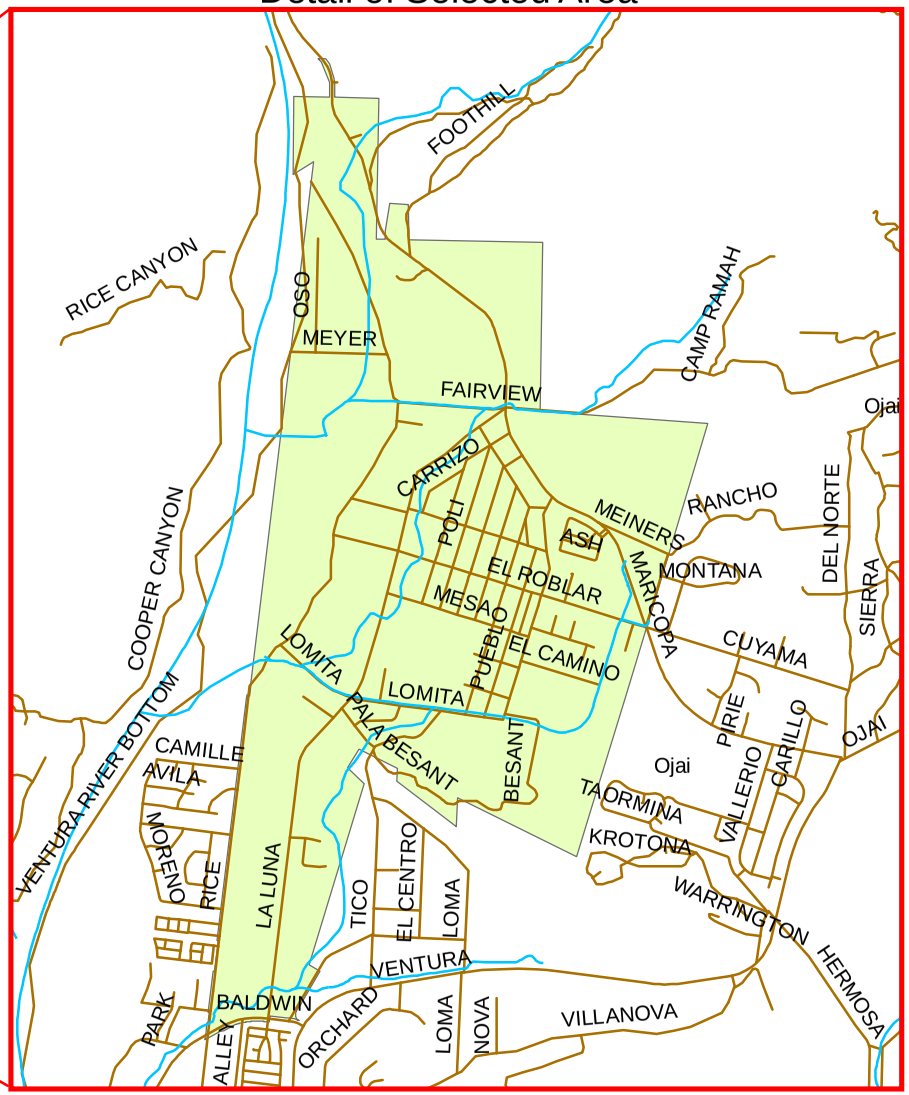

Purveyor Designation
W - 165

VENTURA COUNTY WATER PURVEYORS
ORGANIZATION INFORMATION

Purveyor Name:	MESA WATER COMPANY (AHMANSON RANCH)				
Address:	25343 West Mureau Road				
City:	Calabasas	**Groundwater Basin:**	Las Virgenes Canyon Basin		
State:	CA	**Zip Code:**	91302-1155	**Thomas Guide:**	528-D thru J6,7; 529-A,B6,7; and 558-D thru J1,2
Phone No:	(818) 880-4325	**FAX No:**	(818) 880-0825		
Wholesale District:	Calleguas (CAL-026)	**Water Agency:**	None	**Purveyor Number:**	51
Contact Person:	Guy Niadek	**Title:**	President Construction Manager		
Locality:	Ahmanson Ranch Property, Southeast corner of Ventura County abutting L.A. County line.	**Quad Sheet:**	Calabasas (63-47)		
Management Organization:	President, Senior Vice President				
Governing Body:	Savings And Loan Board	**Purveyor Type:**	Private		
Established Under:	Property Boundaries	**Staff:**	1	**Year Formed:**	1986
E-mail:	alcranch@pacbell.net	**Website:**	none		

SERVICE INFORMATION

Population Served:	8	**Domestic Connections:**	3
Groundwater Source:	2 Wells	**Agricultural Connections:**	3
Imported Source:	None	**M and I Connections:**	0
Surface/Reclaimed:	None	**Total Connections:**	6

Water Cost Notes: $150/monthly service area fee to Calleguas. No charge to ranch caretakers or Home Savings bank personnel. Standard electrical costs for well pumping.

General Comments: Approx 7.8 AFY water used. Ranch is managed by Ahmanson Land Company, a subsidiary of Home Savings of America for cattle/livestock grazing.

WELL INFORMATION

State Well Number(s):	Owner's Well Name or Number(s):
1N/17W-17H01, 1N/17W-17B01	Laskey Mesa #1 and Laskey Mesa #2

Mesa Water Company

Ventura County Water Purveyor Map

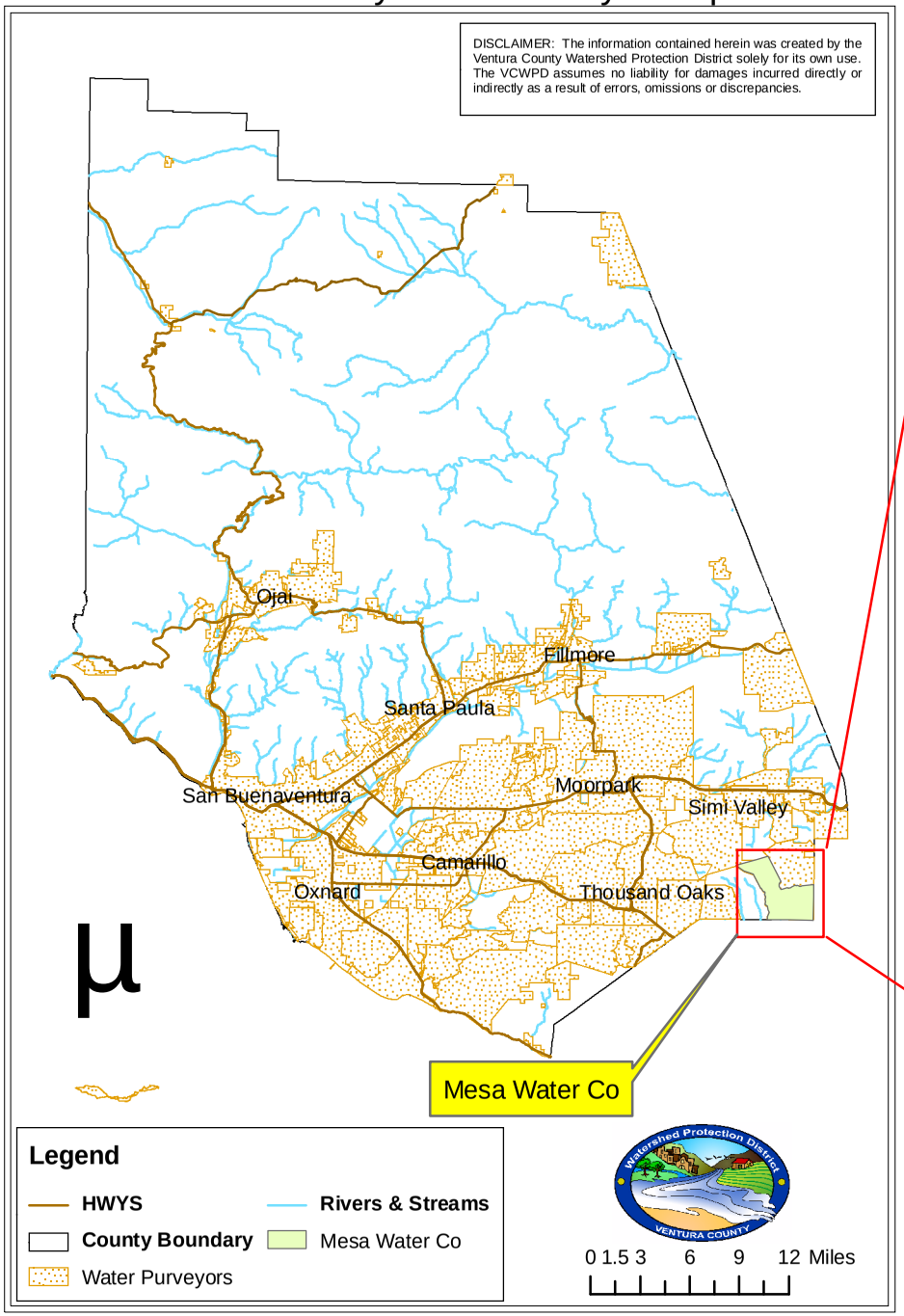

Detail of Selected Area

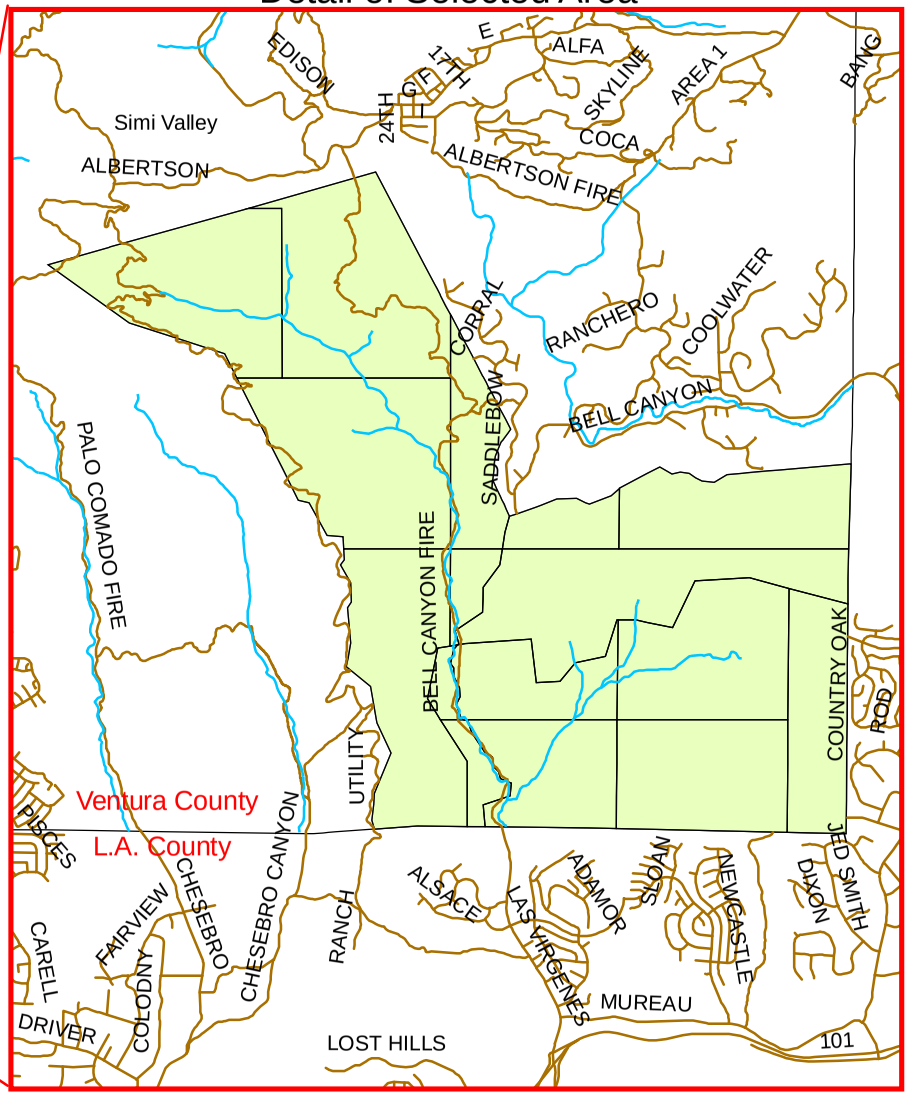

Purveyor Designation
CAL - 026

VENTURA COUNTY WATER PURVEYORS
ORGANIZATION INFORMATION

Purveyor Name:	MIDDLE ROAD MUTUAL WATER COMPANY				
Address:	133 N. 10th Street				
City:	Santa Paula	**Groundwater Basin:**	Santa Paula Basin		
State:	CA	**Zip Code:**	93060	**Thomas Guide:**	463-E,F,G,H7; 473E,F,G1
Phone No:	(805) 525-5993	**FAX No:**	(805) 525-4013		
Wholesale District:	United (U-109)	**Water Agency:**	None	**Purveyor Number:**	10
Contact Person:	Pete Fallini, Frank Bromenschenkel	**Title:**	Manager Consultant		
Locality:	Along Foothill Road and Santa Paula Street, between Peck and Cummings Road in W. Santa Paula.	**Quad Sheet:**	Santa Paula (62-44)		
Management Organization:	Managed by City of Santa Paula				
Governing Body:	Board of Directors	**Purveyor Type:**	Mutual		
Established Under:	Legal description	**Staff:**	0	**Year Formed:**	1958
E-mail:	farmersirrigation@verizon.net	**Website:**	none		

SERVICE INFORMATION

Population Served:	155	**Domestic Connections:**	48
Groundwater Source:	None	**Agricultural Connections:**	0
Imported Source:	Santa Paula Water Works, Ltd.	**M and I Connections:**	0
Surface/Reclaimed:	None	**Total Connections:**	48
Water Cost Notes:	Water is charged at a rate of $1.43/100cu. ft. for all uses.		
General Comments:	Estimated population served ranges from 120 to 150 persons. Frank's # (805) 525-4200. Phone No. above is for Santa Paula Water Works, Ltd. Annual volume served = 50 AFY. Mutual owners are trying to sell system to city by end of 2002 to be fully absorbed.		

WELL INFORMATION

State Well Number(s):	Owner's Well Name or Number(s):
N/A	N/A

Middle Road Mutual Water Company

Ventura County Water Purveyor Map

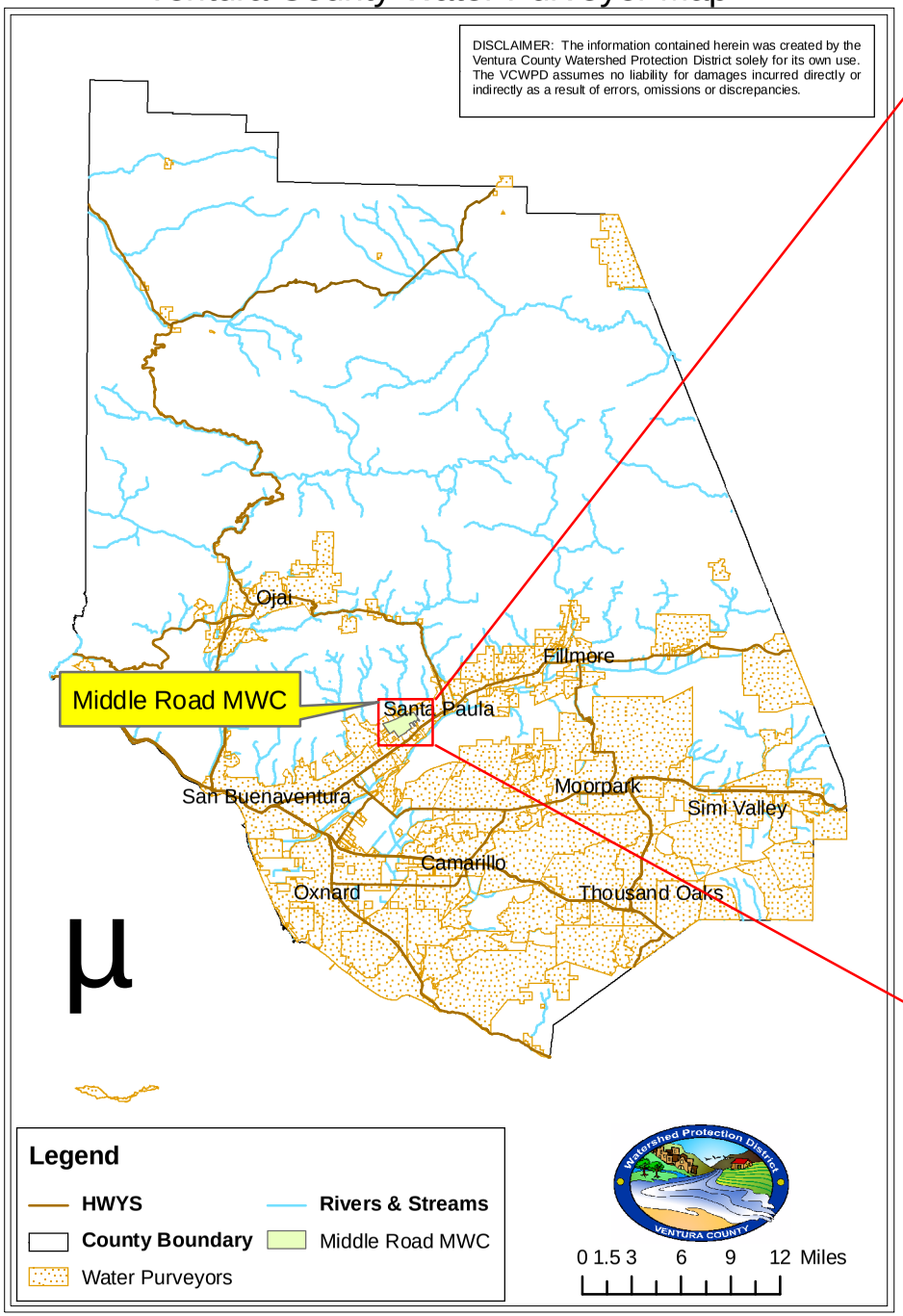

Detail of Selected Area

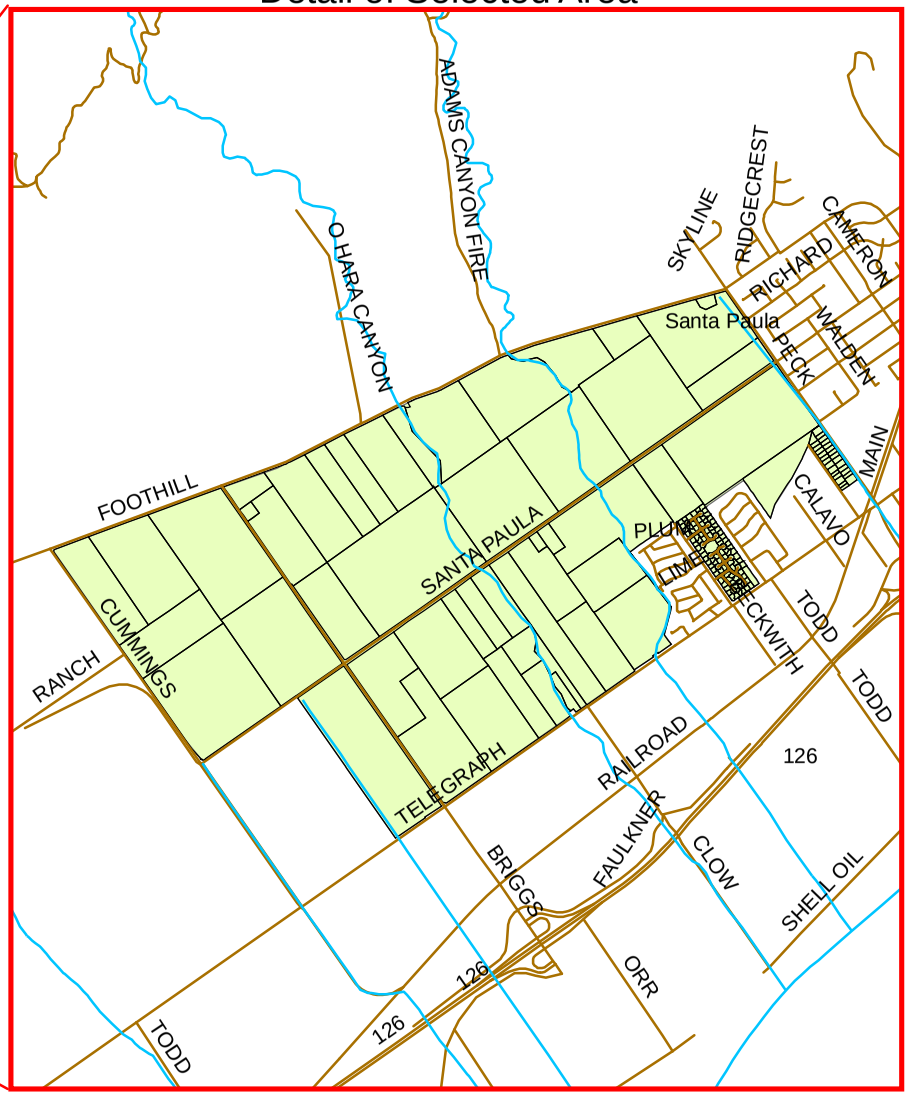

Purveyor Designation
U - 109

VENTURA COUNTY WATER PURVEYORS
ORGANIZATION INFORMATION

Purveyor Name:	MONTALVO WATER COMPANY - EASTWOOD CORP.				
Address:	P O Box 244				
City:	OJAI	**Groundwater Basin:**	Mound and Oxnard Plain Basins		
State:	CA	**Zip Code:**	93023	**Thomas Guide:**	492-B,C6,7; and 522-B,C1
Phone No:	(805) 649-3535	**FAX No:**	(805) 649-1757		
Wholesale District:	United (U-110)	**Water Agency:**	None	**Purveyor Number:**	219
Contact Person:	Tom Swift 984-2908, Jenny Nicklin 649-3535, ex26	**Title:**	Manager, Corp. Owner		
Locality:	Agricultural acreage adjacent to the intersection of Victoria Avenue and Olivas Park Drive, Ventura area.	**Quad Sheet:**	Oxnard (63-43)		
Management Organization:	Private corporation owned by Jenny and Lawrence Nicklin				
Governing Body:	Corp.	**Purveyor Type:**	Private corporation		
Established Under:	Legal agreement	**Staff:**	0	**Year Formed:**	1989
E-mail:	none	**Website:**	none		

SERVICE INFORMATION

Population Served:	5 (private ranches)	**Domestic Connections:**	0
Groundwater Source:	7 Wells	**Agricultural Connections:**	6
Imported Source:	None	**M and I Connections:**	0
Surface/Reclaimed:	None	**Total Connections:**	6

Water Cost Notes: Unmetered costs not provided. Billing is monthly.

General Comments: Unmetered Service Volumes Not Provided. Provides non-potable irrigation water only. Physical address: 5590 Olivas Park Drive, Ventura, Ca. 93001 (do not use for mailing or correspondence).

WELL INFORMATION

State Well Number(s):	Owner's Well Name or Number(s):
2N/22W-20M01, 2N/22W-20M02, 2N/22W-20M03, 2N/22W-20M04, 2N/22W-20M05, 2N/22W-20M06, 2N/22W-20M07. (Per Tom Swift on 3/13/01, 2 wells still operating with one standby.)	1928 Well or the Old East Well, Well "C" or the Middle Well, Old Windmill Well, South Well, Steel Property Well, #5 or the East Well, 1962 Well or the West Well

Montalvo Mutual Water Company

Ventura County Water Purveyor Map

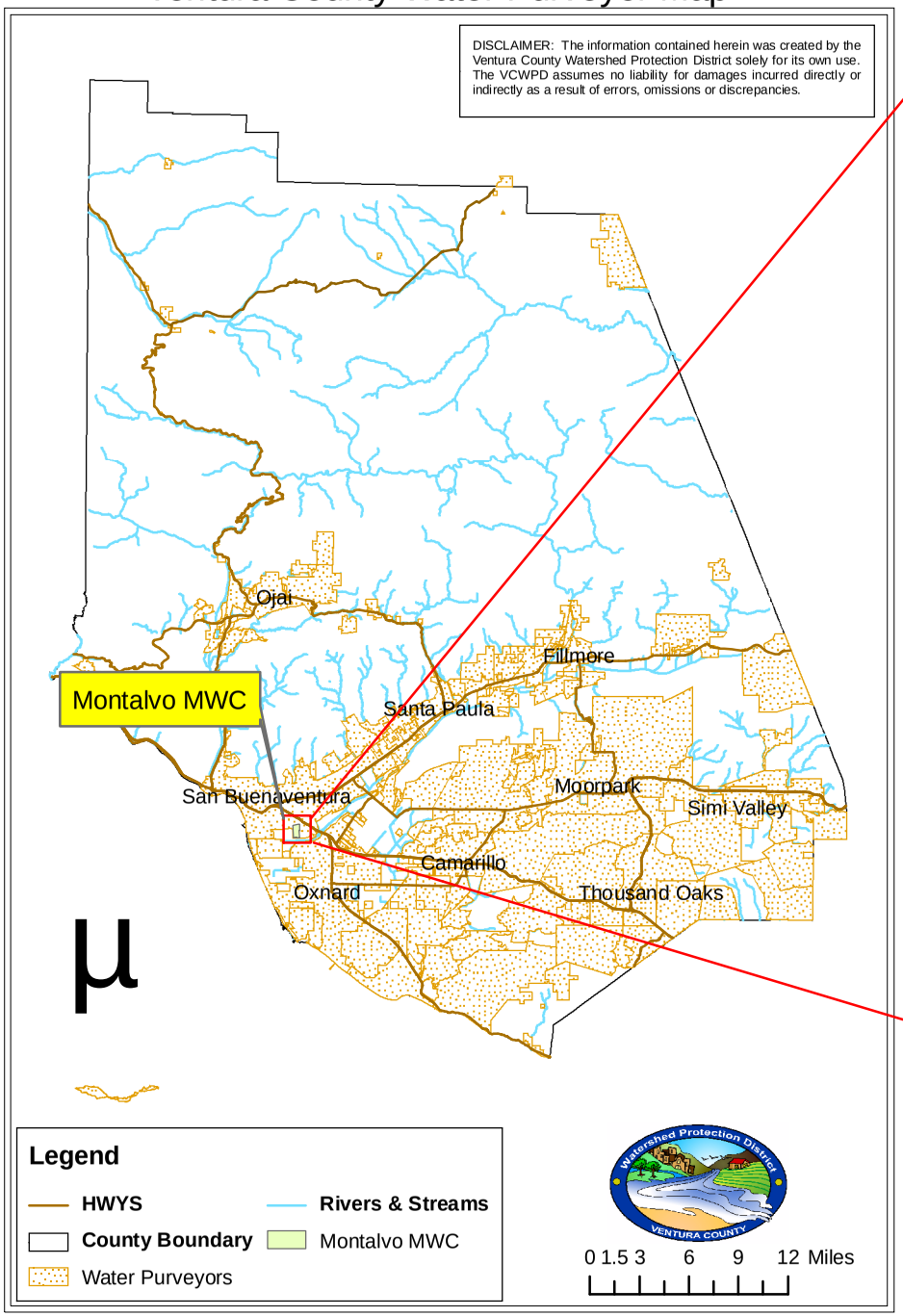

Detail of Selected Area

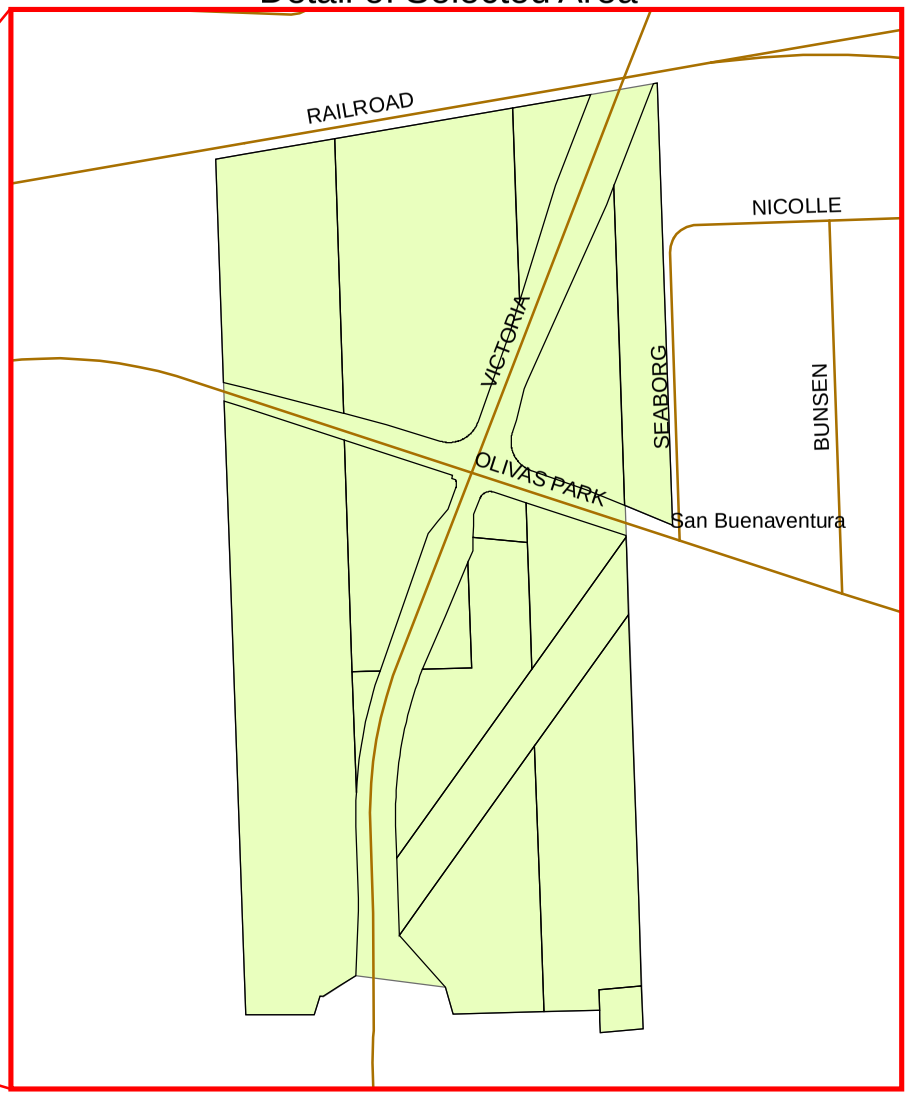

Purveyor Designation
U - 110

VENTURA COUNTY WATER PURVEYORS
ORGANIZATION INFORMATION

Purveyor Name:	NAVAL BASE VENTURA COUNTY				
Address:	Public Works Dept., 311 Main Rd., Ste 1, Code N46VU				
City:	Point Mugu	**Groundwater Basin:**	Mugu Forebay Basin		
State:	CA	**Zip Code:**	93042-5000	**Thomas Guide:**	Most of page 583 (see Base boundaries)
Phone No:	(805) 989-7678	**FAX No:**	(805) 989-1012		
Wholesale District:	United (U-140)	**Water Agency:**	Fox Cyn. GMA	**Purveyor Number:**	279
Contact Person:	Ms. Carrie Eller 989-7678 or 207-9402 (cell)	**Title:**	Utilities Branch Manager		
Locality:	Point Mugu Naval Air Station boundary, S.E. corner of Oxnard Plain including Mugu Lagoon & coastal beaches.	**Quad Sheet:**	Point Mugu (64-44), Camarillo (63-44)		
Management Organization:	Heating and Water Division, Utilities Management Branch, Code 6261				
Governing Body:	U.S. Navy Command Structure	**Purveyor Type:**	Public - U.S. Military		
Established Under:	Navy Base	**Staff:**	5	**Year Formed:**	1946
E-mail:		**Website:**			

SERVICE INFORMATION

Population Served:	9,368	**Domestic Connections:**	28
Groundwater Source:	30 Wells	**Agricultural Connections:**	1126
Imported Source:	United WCD	**M and I Connections:**	0
Surface/Reclaimed:	None	**Total Connections:**	1154
Water Cost Notes:	Cost @ $3.14/1000 gallons for all uses.		
General Comments:	Volume of each service not provided. All water for base use is now supplied by UWCD through the O-H pipeline, and existing wells on the facility are for standby, backup, or emergency use only.		

WELL INFORMATION

State Well Number(s):	Owner's Well Name or Number(s):
1N/21W-31J01(standby), 31L01 (standby), 32A01, 32C01, 32K01 (standby), 1S/21W-8A01 (stock), 8H01, 9D01, 4K01, 4L01, 5H01, 5H02, 5H03, 6F01, 5J01, 5K01, 5P01, 5R01, 6F02, 6J01, 7F01, 7H01, 8A01, 8E01, 8H01, 8H02, 9D01, 2N/21W-27H04, 27H05, 2S/27W-3A01	Supply Well #4, #3, #5, #6, #2, Saltwater #1 & #2, Old Domestic, USNAMTC #18, #12, #2, #16, #2A, #1, #1A, #11, #15, #9, #10, #1B, #14, #6, #7, #8, Porpoise Pool #1 & #2 (saltwater), Fish Camp, Capehart #3 & #4 (Midway #1 & #2), Santa Cruz Is. (Well #1)

Naval Base Ventura County - Point Mugu

Ventura County Water Purveyor Map

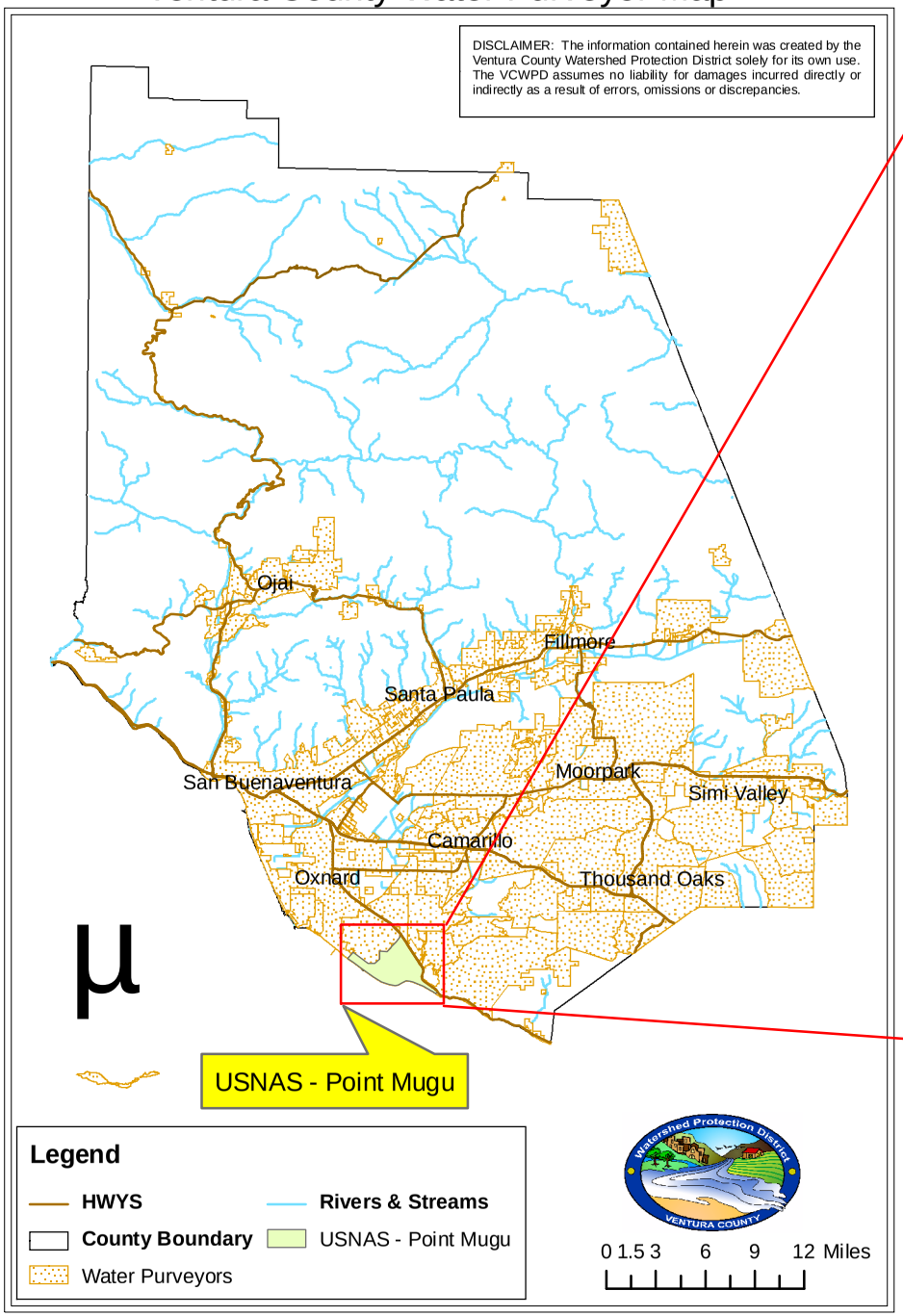

Detail of Selected Area

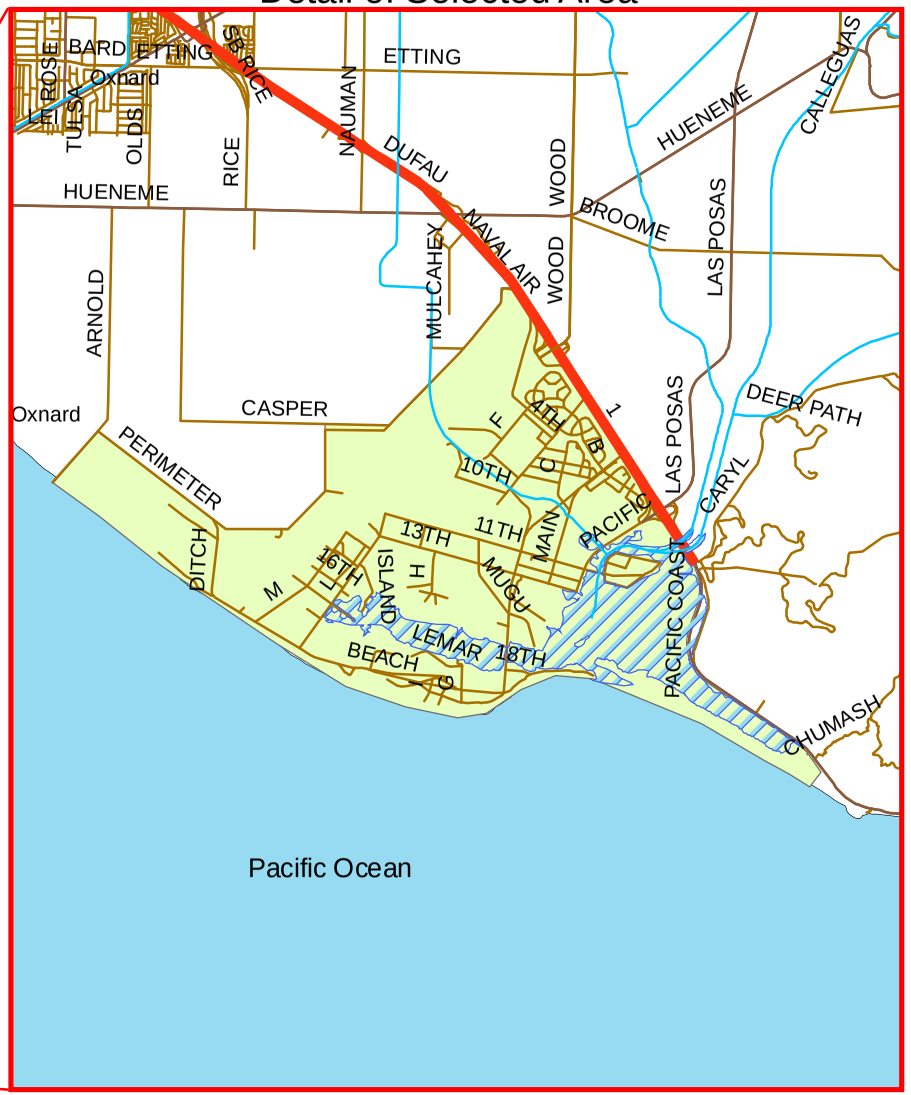

μ **Purveyor Designation**

U - 140

VENTURA COUNTY WATER PURVEYORS
ORGANIZATION INFORMATION

Purveyor Name:	NAVAL BASE VENTURA COUNTY				
Address:	Public Works Dept., 311 Main Rd., Ste. 1, Code N46VU				
City:	Point Mugu	**Groundwater Basin:**	Oxnard Plain Pressure Basin		
State:	CA	**Zip Code:**	93042	**Thomas Guide:**	552-B,C,D,E2,3,4,5,6
Phone No:	(805) 989-9768	**FAX No:**	(805) 982-1995		
Wholesale District:	United (U-141)	**Water Agency:**	Fox Cyn. GMA	**Purveyor Number:**	281
Contact Person:	Rick Spiessl & Carrie Eller 989-9768 Michelle Norman 982-1970	**Title:**	Manager - Utilities Branch Environmental Engineer		
Locality:	U.S. Navy federal property adjoining the City of Port Hueneme, including a majority of the deep water harbor there.	**Quad Sheet:**	Oxnard (63-43)		
Management Organization:	Public Works Director				
Governing Body:	U.S. Navy Command Structure	**Purveyor Type:**	Public - U.S. Military		
Established Under:	Base Boundary	**Staff:**	5	**Year Formed:**	1942
E-mail:	spiesslrs@nbbvc.navy.mil	**Website:**	199.114.28.9/vnn		

SERVICE INFORMATION

Population Served:	13,000	**Domestic Connections:**	818
Groundwater Source:	2 Wells* (see list below)	**Agricultural Connections:**	107
Imported Source:	United WCD	**M and I Connections:**	482
Surface/Reclaimed:	None	**Total Connections:**	1407
Water Cost Notes:	Average cost per connection in 1994 = $337. Annual cost for agricultural and landscape irrigation = $74,205. Annual water costs for domestic, industrial, commercial, and municipal = $335,754.		
General Comments:	Carl Wilson 989-9788, Mechanical Engineer is additional contact. 1994 volume served = 1,138 AF (327 AF for Ag, 811 AF for Domestic and M & I). Most connections are not metered. Expected year 2010 demand = 1,144 AFY. Only two wells active.		

WELL INFORMATION

State Well Number(s):	Owner's Well Name or Number(s):
1N/22W-17D02 (active), 1N/22W-17C03 (active), 1N/22W-16E01 (standby), 1N/22W-17M03 (observation well), 1N/22W-17B01, 17C01, 17J01, 17J02, 17M01, 17M02, 16D02, and 17Q01 (all destroyed)	CBC Well #10 (active), CBC Well #22 (active), CBC Well #6 (standby), DWR #4 (observation), CBC Wells #21, #9, #5, #12, #20, #19, #7, #11 (all destroyed)

Naval Base Ventura County - Port Hueneme

Ventura County Water Purveyor Map

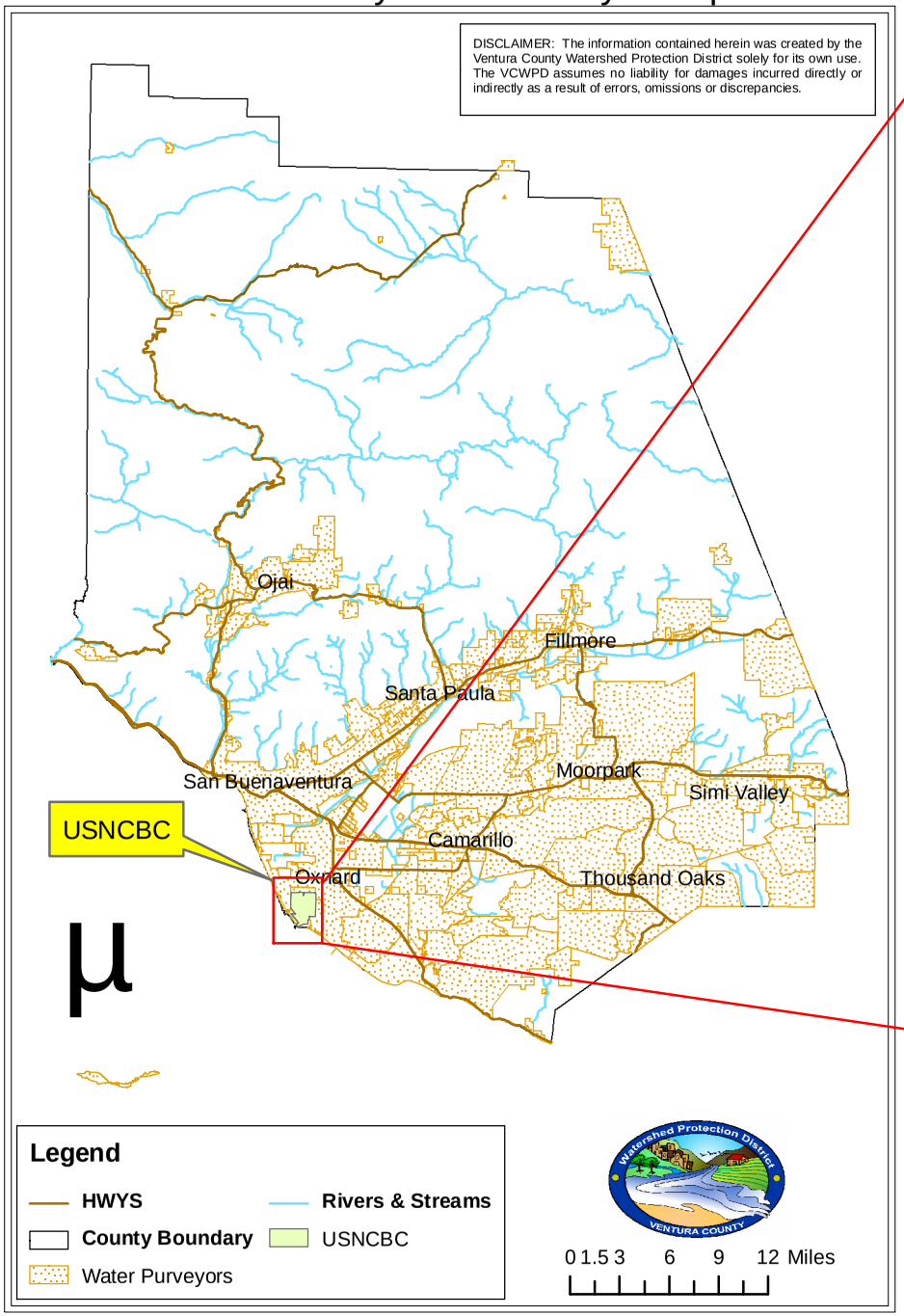

Detail of Selected Area



Purveyor Designation
U - 141

VENTURA COUNTY WATER PURVEYORS
ORGANIZATION INFORMATION

Purveyor Name:	NAVALAIR MOBILEHOME COURT				
Address:	P O Box 91				
City:	Oxnard	**Groundwater Basin:**	Oxnard Plain Pressure Basin		
State:	CA	**Zip Code:**	93030	**Thomas Guide:**	553-G7
Phone No:	(805) 488-2906	**FAX No:**			
Wholesale District:	United (U-111)	**Water Agency:**	Fox Cyn. GMA	**Purveyor Number:**	221
Contact Person:	Robert Neslund	**Title:**	Park Manager		
Locality:	Navalair Road and U.S. Hwy. 1, just north of the U.S. Naval Air Station Point Mugu.	**Quad Sheet:**	Camarillo (63-44)		
Management Organization:	Mobile home park owners.				
Governing Body:	Individual landowners	**Purveyor Type:**	Private		
Established Under:	Legal description	**Staff:**	1	**Year Formed:**	1940
E-mail:	navalair@prodigy.net	**Website:**	none		

SERVICE INFORMATION

Population Served:	100	**Domestic Connections:**	52
Groundwater Source:	2 Wells	**Agricultural Connections:**	0
Imported Source:	None	**M and I Connections:**	0
Surface/Reclaimed:	None	**Total Connections:**	52
Water Cost Notes:	Cost information not provided. Water is not metered at each mobile home site, so water costs are included equally in site monthly rental fee.		
General Comments:	No meter on well. Annual volumes unknown. Water demand will remain constant through 2010.		

WELL INFORMATION

State Well Number(s):	Owner's Well Name or Number(s):
1N/21W-29G01, 1N/21W-29K02	Main Well, Backup Well

Navalair Mobile Home Court

Ventura County Water Purveyor Map

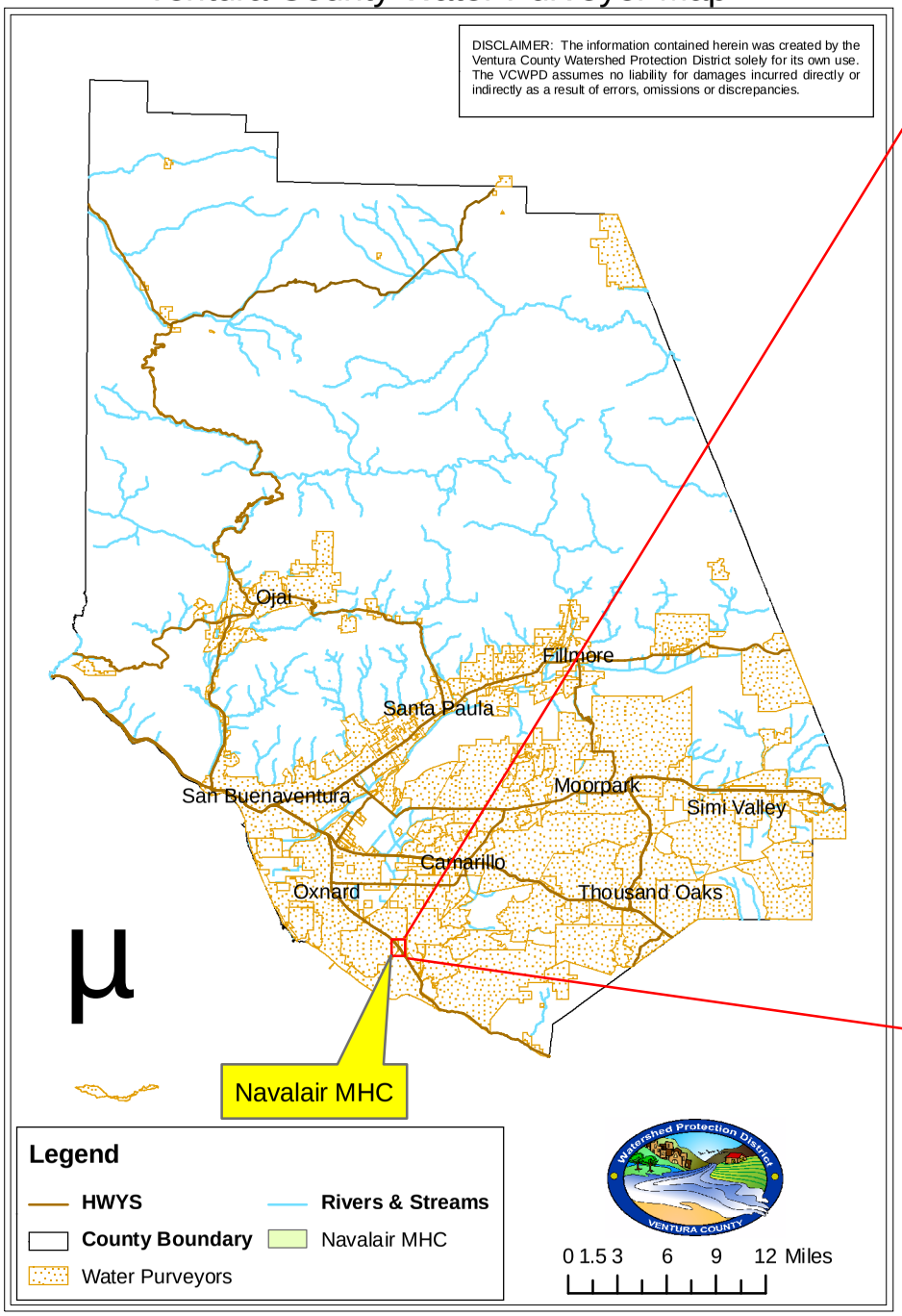

Detail of Selected Area

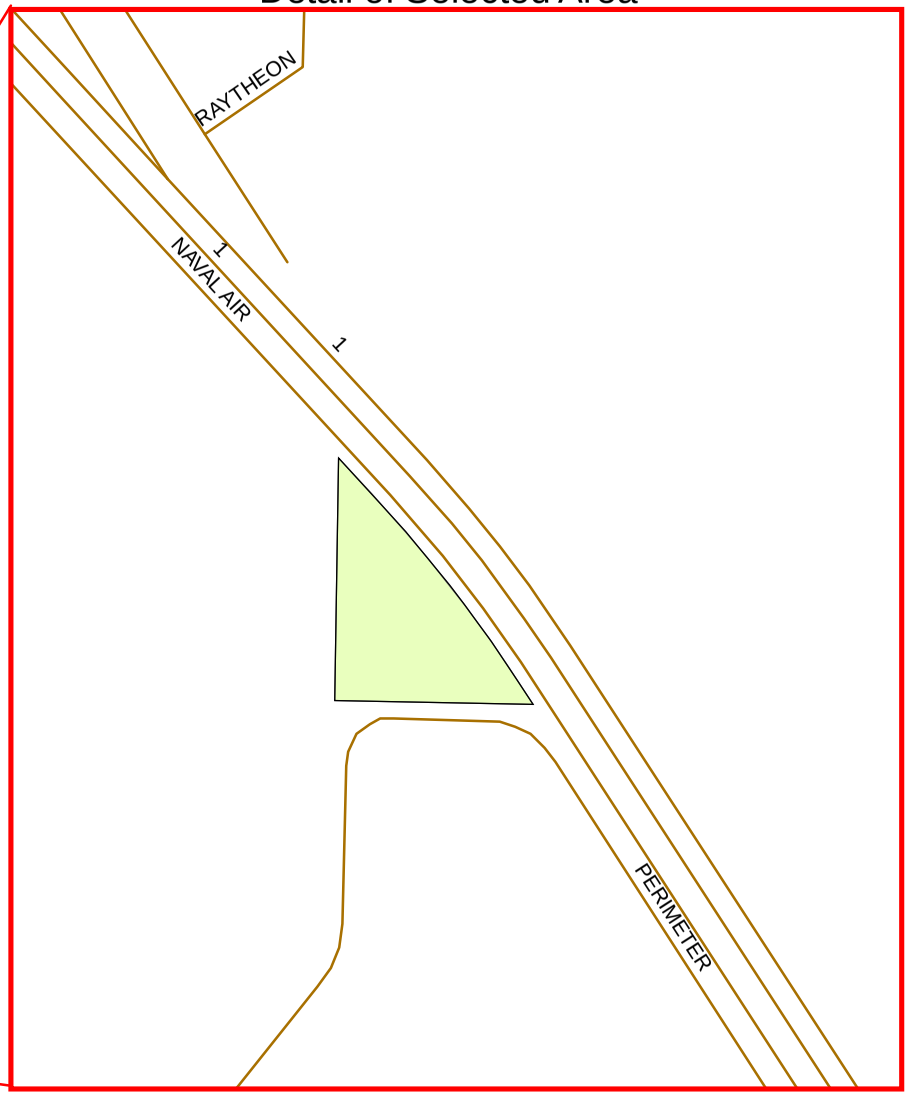

Purveyor Designation
U - 111

VENTURA COUNTY WATER PURVEYORS
ORGANIZATION INFORMATION

Purveyor Name:	NEW CAMP BARTLETT				
Address:	P.O. Box 147				
City:	Santa Paula	**Groundwater Basin:**	Upper Ojai Basin		
State:	CA	**Zip Code:**	93061	**Thomas Guide:**	453-F2
Phone No:	(805) 933-3231	**FAX No:**			
Wholesale District:	None (W-168)	**Water Agency:**	None	**Purveyor Number:**	335
Contact Person:	Greg Thayer (805) 701-9266 cell phone	**Title:**	Board President		
Locality:	Camp Bartlett, N. of and adjacent to Ojai-Santa Paula Road, E. of the Summit community in Upper Ojai.	**Quad Sheet:**	Santa Paula Peak (61-44)		
Management Organization:	Volunteer Board				
Governing Body:	Board of Directors	**Purveyor Type:**	Mutual		
Established Under:	Property Lines	**Staff:**	0	**Year Formed:**	1927
E-mail:	thayerfam@aol.com	**Website:**	none		

SERVICE INFORMATION

Population Served:	15	**Domestic Connections:**	12
Groundwater Source:	None	**Agricultural Connections:**	0
Imported Source:	None	**M and I Connections:**	0
Surface/Reclaimed:	Riparian Springs	**Total Connections:**	12

Water Cost Notes: Water use is metered to each user and billed on a quarterly basis(4 times/year). Hook up fees and water costs are adjusted each quarter to meet system expenses.

General Comments: Service volumes unknown. Springs flow into sealed collection pots. Water is pumped to a 22,000 gallon storage tank after being chlorinated. Pond suction pump has discharge meter, but spring flows at greater rate with excess runoff flowing into Sisar Creek. Water quality tested monthly. Some minimal landscape irrigation. Call for an appointment before going out!

WELL INFORMATION

State Well Number(s):	Owner's Well Name or Number(s):
4N/21W-17LS4	McClatchey Spring

New Camp Bartlett

Ventura County Water Purveyor Map

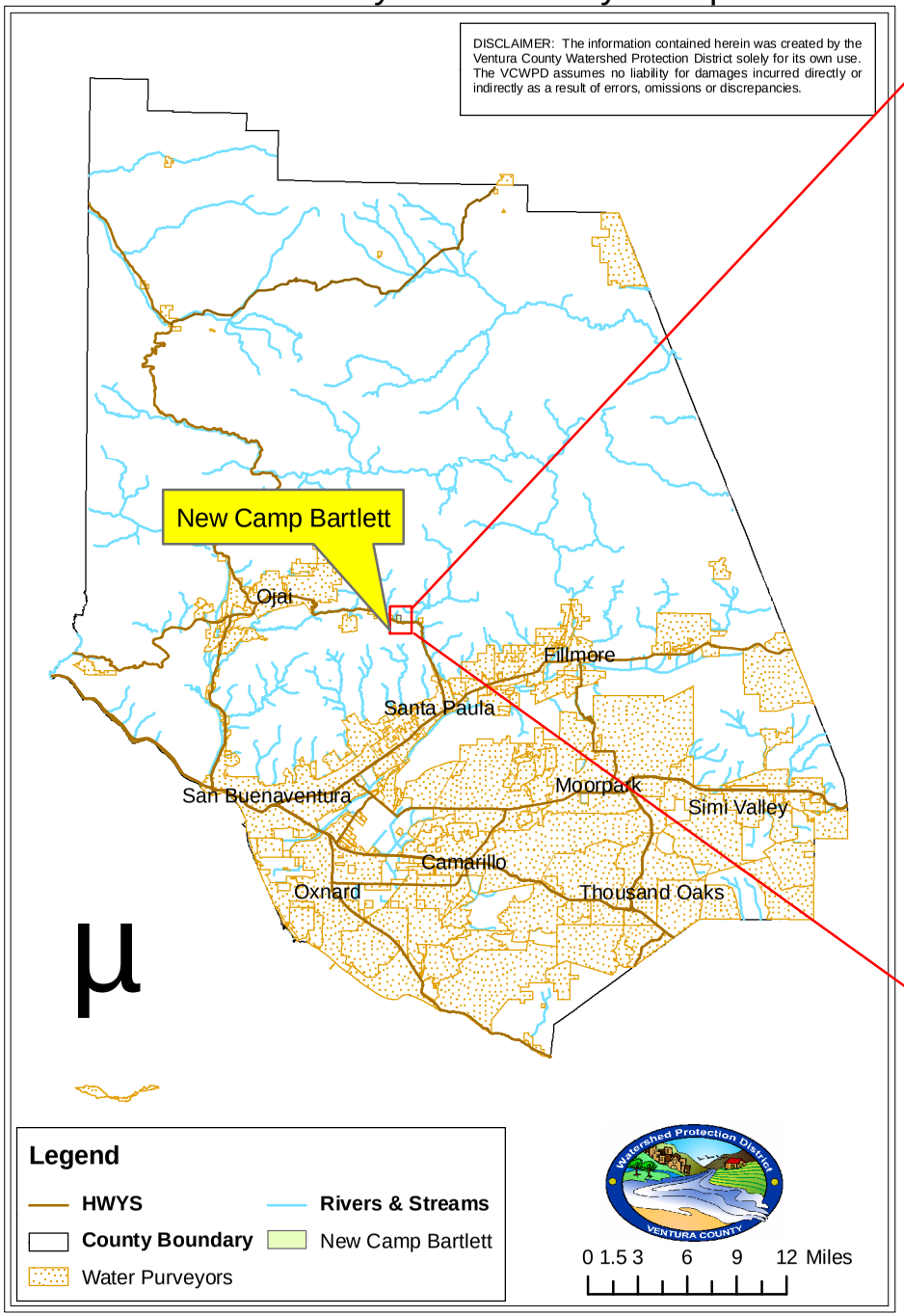

Detail of Selected Area

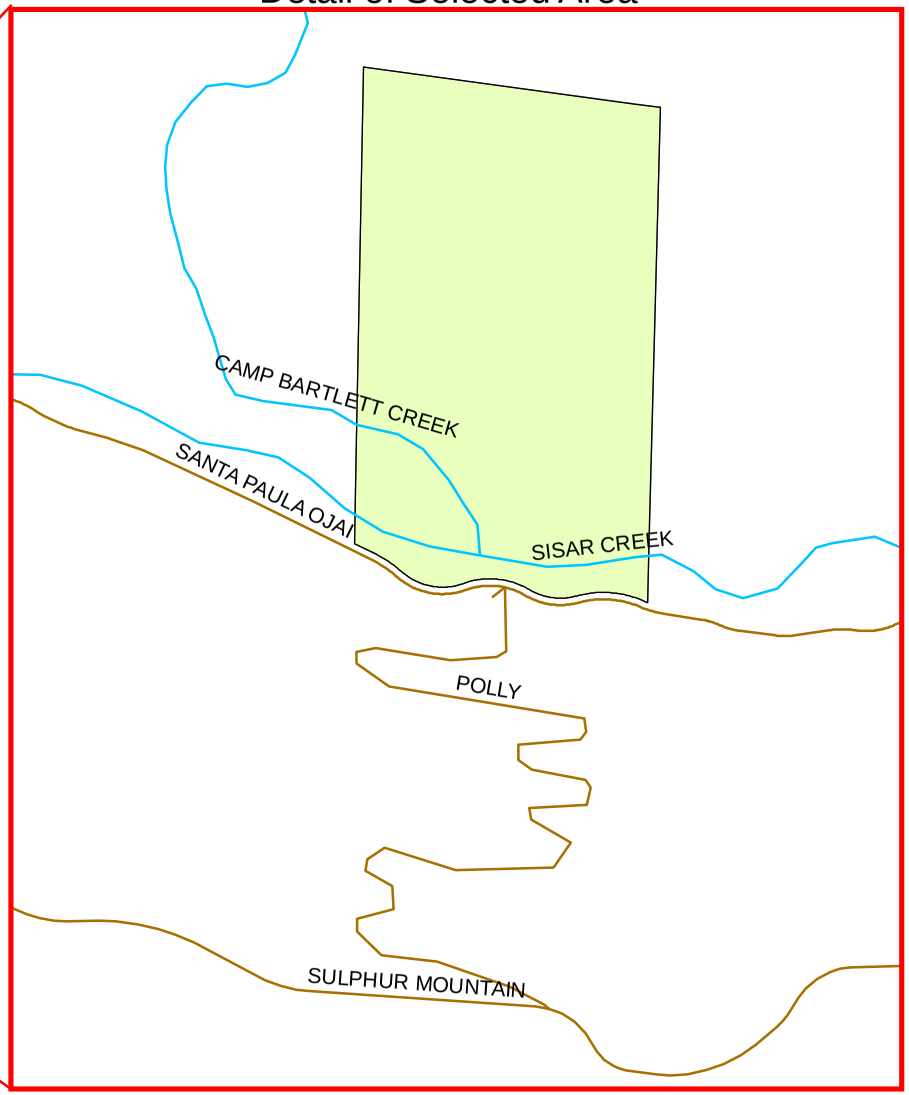

Purveyor Designation
W - 168

VENTURA COUNTY WATER PURVEYORS
ORGANIZATION INFORMATION

Purveyor Name:	NORTH FORK SPRINGS MUTUAL WATER COMPANY				
Address:	P.O. Box 1714				
City:	Ojai	**Groundwater Basin:**	Upper Ventura River Basin		
State:	CA	**Zip Code:**	93024	**Thomas Guide:**	366-J7
Phone No:	(805) 646-1019	**FAX No:**			
Wholesale District:	Casitas (CAS-056)	**Water Agency:**	None	**Purveyor Number:**	111
Contact Person:	Tony Calhoun	**Title:**	Director		
Locality:	Berry Flats, 5mi. N. of Ojai off Hwy. 33, E. of Lake Matilija, in the Los Padres National Forest.	**Quad Sheet:**	Matilija (61-42)		
Management Organization:	President, Vice President, Secretary, Treasurer (W. R. Snively), Board Members				
Governing Body:	Board of Directors	**Purveyor Type:**	Mutual		
Established Under:	Legal Description	**Staff:**	0	**Year Formed:**	1948
E-mail:	ontony@isle.net	**Website:**	none		

SERVICE INFORMATION

Population Served:	10	**Domestic Connections:**	10
Groundwater Source:	1 Well	**Agricultural Connections:**	1
Imported Source:	None	**M and I Connections:**	0
Surface/Reclaimed:	None	**Total Connections:**	11

Water Cost Notes: Yearly water assessment charged to each homeowner is $325 per household.

General Comments: Service volume information not provided. No change in demand forseen between 2000 and 2010.

WELL INFORMATION

State Well Number(s):	Owner's Well Name or Number(s):
5N/23W-20R04	North Fork Springs MWC Water Supply Well

North Fork Springs Mutual Water Company

Ventura County Water Purveyor Map

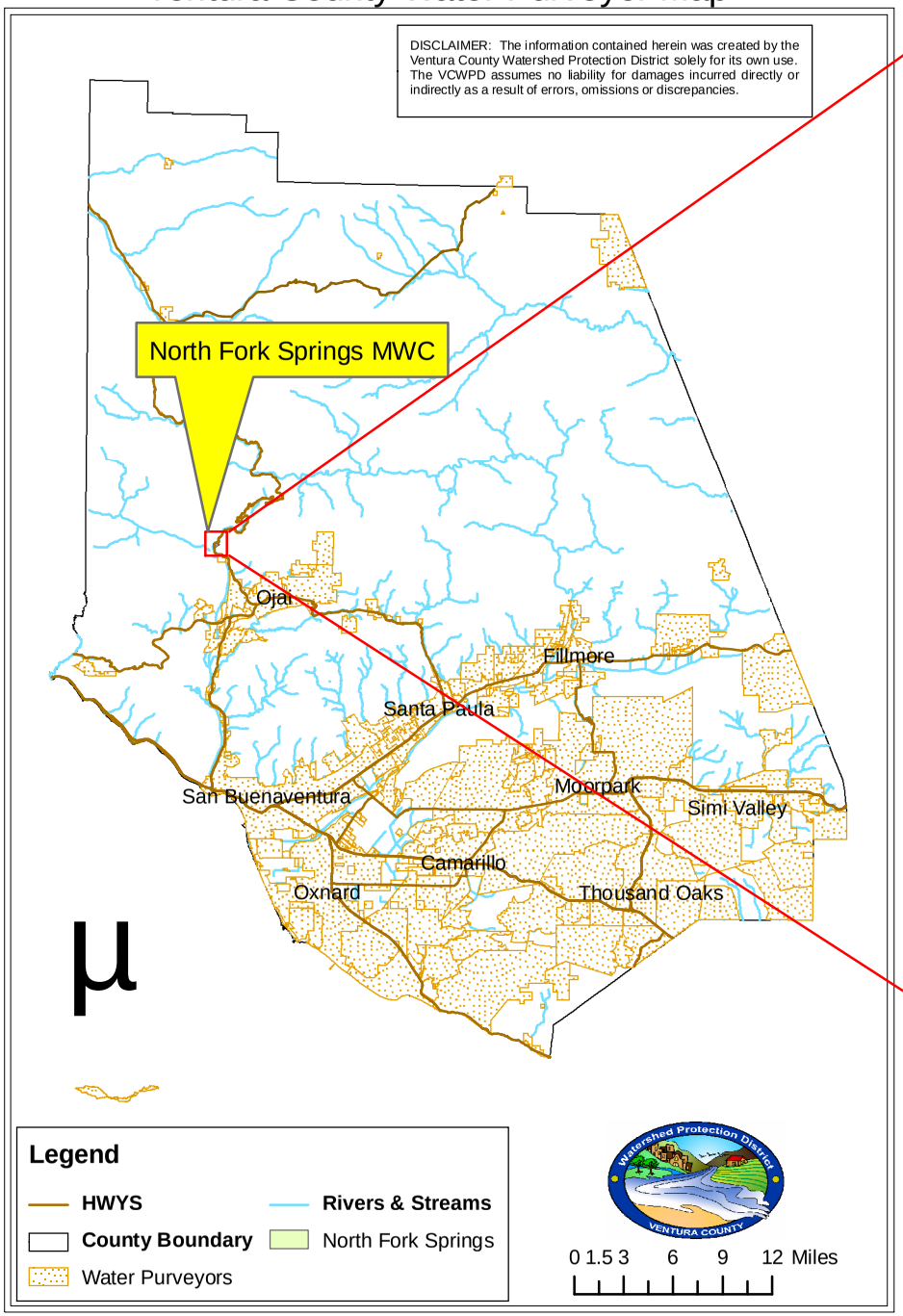

Detail of Selected Area

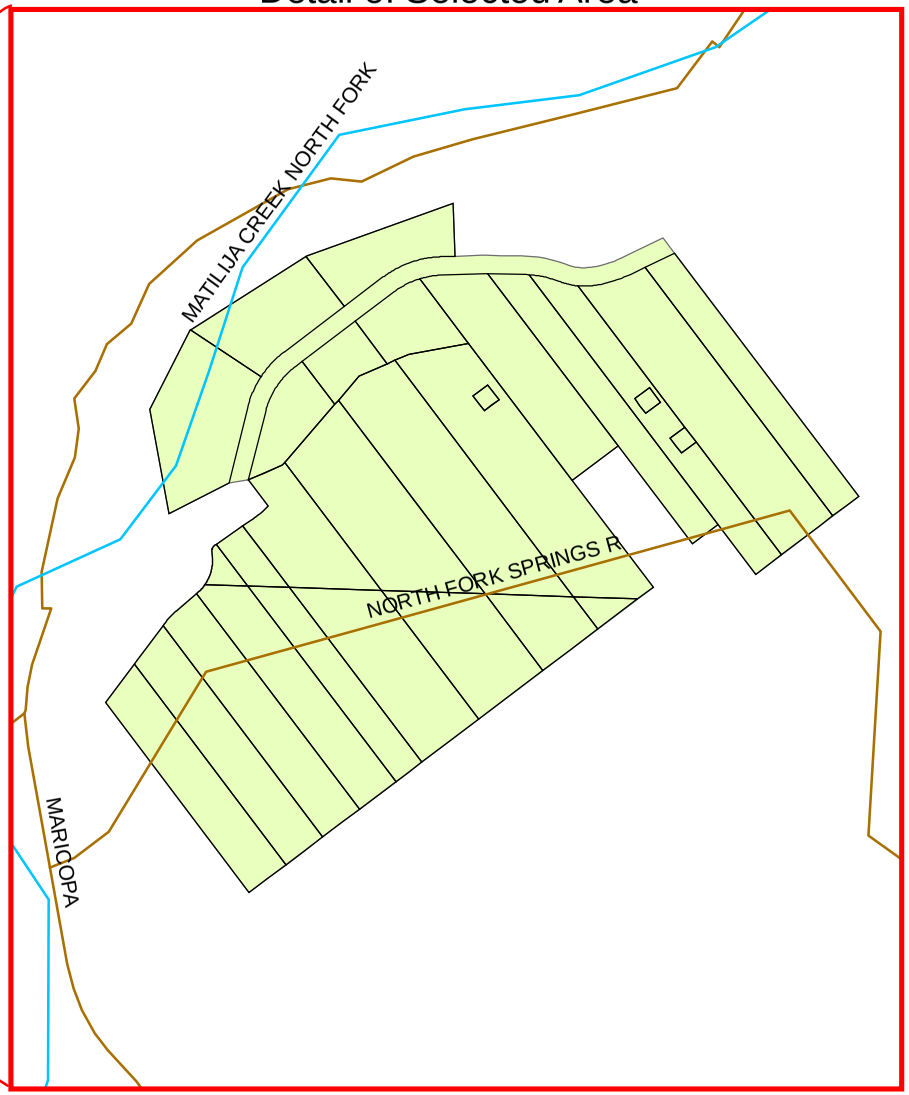

Purveyor Designation
CAS - 056

VENTURA COUNTY WATER PURVEYORS
ORGANIZATION INFORMATION

Purveyor Name:	NYELAND ACRES MUTUAL WATER COMPANY				
Address:	3190 Santa Clara Avenue				
City:	Oxnard	**Groundwater Basin:**	Oxnard Plain Pressure Basin		
State:	CA	**Zip Code:**	93036	**Thomas Guide:**	523-C2
Phone No:	(805) 485-5113	**FAX No:**	(805) 485-5337		
Wholesale District:	United (U-112)	**Water Agency:**	Fox Cyn. GMA	**Purveyor Number:**	223
Contact Person:	David Souza	**Title:**	President		
Locality:	Nyeland Acres, including the area bordered by Santa Clara Avenue, Nyeland Avenue, Ventura Avenue and Fredreich Road.	**Quad Sheet:**	Oxnard (63-43)		
Management Organization:	Secretary, Maintenance man (both part-time)				
Governing Body:	Board of Directors	**Purveyor Type:**	Mutual		
Established Under:	Legal description	**Staff:**	2	**Year Formed:**	1948
E-mail:	none	**Website:**	none		

SERVICE INFORMATION

Population Served:	1,100	**Domestic Connections:**	300
Groundwater Source:	4 Wells	**Agricultural Connections:**	0
Imported Source:	None	**M and I Connections:**	0
Surface/Reclaimed:	None	**Total Connections:**	300
Water Cost Notes:	No charge for water by volume; Flat Rate service only. House = $40/mo.; mobile home or trailer $24/mo. Average annual water cost per connection = $480.00. Office open 4:00 pm - 6:00 pm on Thursday only.		
General Comments:	Annual water volume served = 230 AFY. No major changes expected by year 2010.		

WELL INFORMATION

State Well Number(s):	Owner's Well Name or Number(s):
2N/22W-25L01, 2N/22W-25L02 (abandoned), 2N/22W-25L03 (Backup Well), 2N/22W-25L05 (currently active or main well in 2001)	Nyeland Acres MWC #1, Nyeland Acres MWC #2, Nyeland Acres MWC #3, Nyeland Acres MWC #4

Nyeland Acres Mutual Water Company

Ventura County Water Purveyor Map

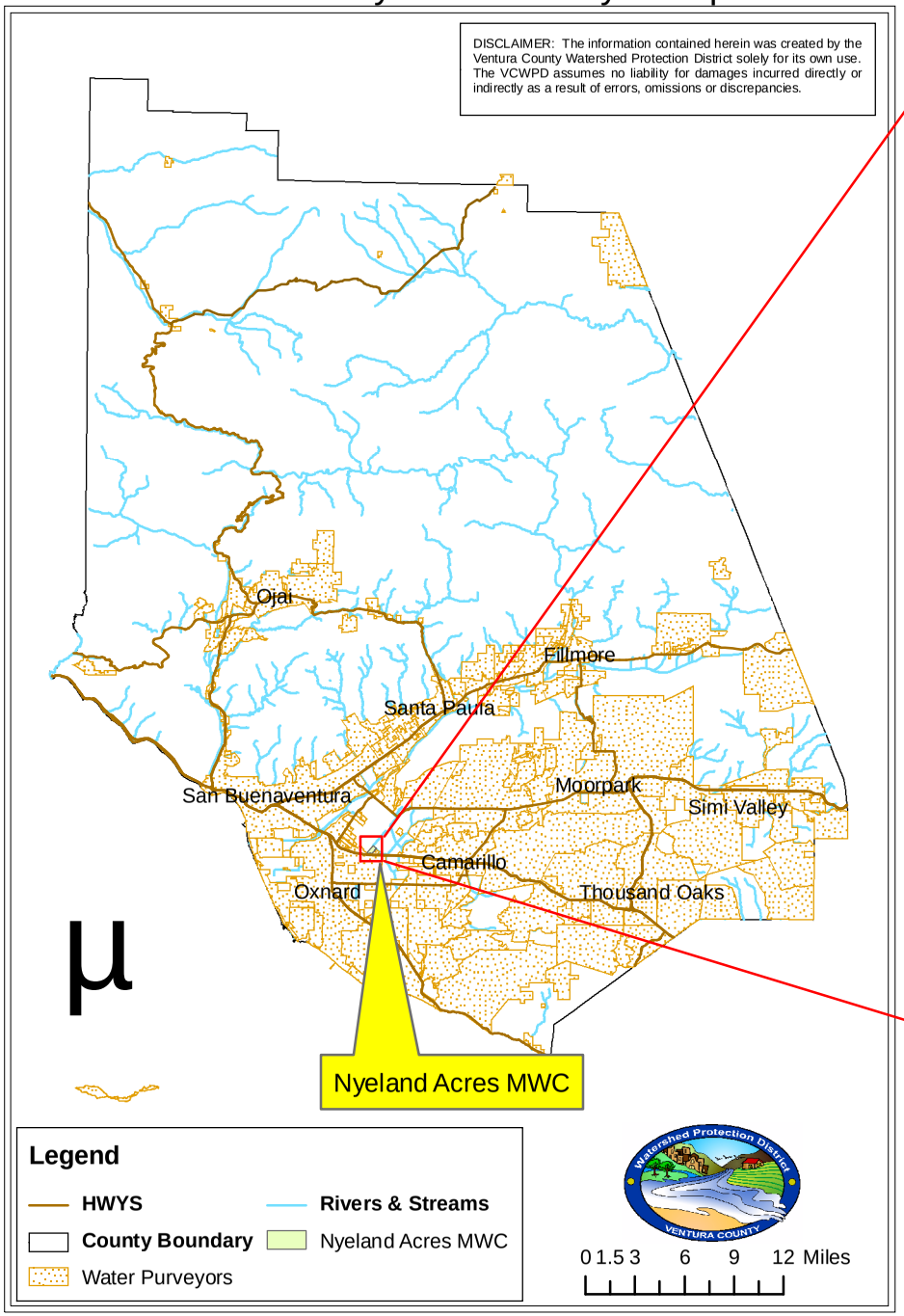

Detail of Selected Area

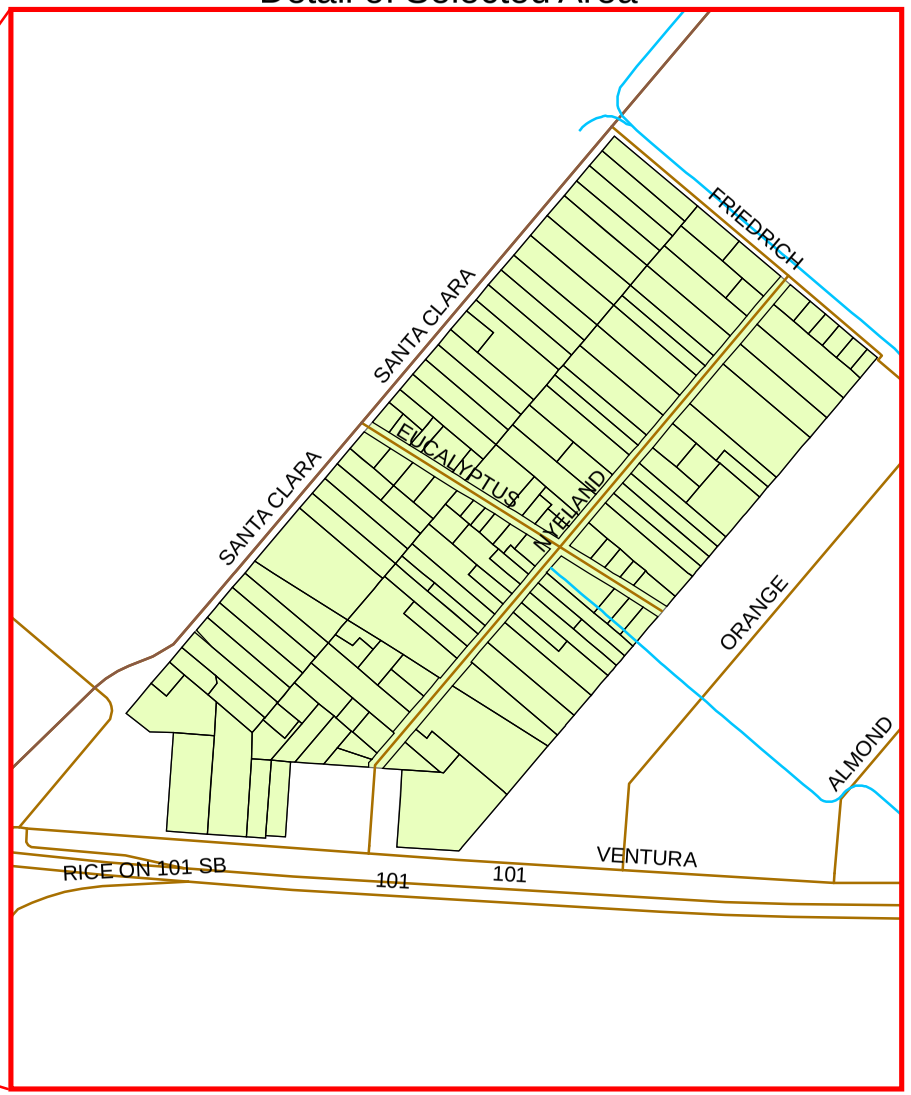

Purveyor Designation
U - 112

VENTURA COUNTY WATER PURVEYORS
ORGANIZATION INFORMATION

Purveyor Name:	OAK PARK WATER SERVICE - Triunfo Sanitation District				
Address:	1001 Partridge Drive, Suite 150				
City:	Ventura	**Groundwater Basin:**	Las Virgenes Canyon Basin		
State:	CA	**Zip Code:**	930030704	**Thomas Guide:**	527& 528 (lower half), 557 & 558 (upper half)
Phone No:	(805) 658-4606	**FAX No:**	(805) 658-4633		
Wholesale District:	Calleguas (CAL-027)	**Water Agency:**	None	**Purveyor Number:**	53
Contact Person:	Mark Capron 658-4606	**Title:**	Senior Engineer		
Locality:	Oak Park; unincorporated area N. of Agoura and E. of Thousand Oaks, eastward of Lindero Cyn. Rd.	**Quad Sheet:**	Thousand Oaks (63-46)		
Management Organization:	Integrated subset of T.S.D., with Manager and other employees provided by Ventura Regional Sanitation District.				
Governing Body:	Board of Directors	**Purveyor Type:**	Special District		
Established Under:	Legal Description	**Staff:**	44	**Year Formed:**	1989
E-mail:	none	**Website:**			

SERVICE INFORMATION

Population Served:	9,000	**Domestic Connections:**	4080
Groundwater Source:	None	**Agricultural Connections:**	0
Imported Source:	Calleguas MWD	**M and I Connections:**	60
Surface/Reclaimed:	None	**Total Connections:**	4140

Water Cost Notes: Average annual cost per connection = $770, average cost per cu. ft. = 0.022/cu. ft. Projected water demand for year 2010 = 4,000 AF., 1994 demand = 3,300 AFY. Reclaimed water from Tapia Treatment Plant (L.A.County).

General Comments: Originally called Metropolitan Water Company (Oak Park Region), started in 1964 by the Triunfo County Sanitation District. Changed names in 1989, now operated by Triunfo Sanitation District. In late 1994, started reclaimed deliveries of about 700AFY.

WELL INFORMATION

State Well Number(s):	Owner's Well Name or Number(s):
N/A	N/A

Oak Park Water Service

Ventura County Water Purveyor Map



Detail of Selected Area

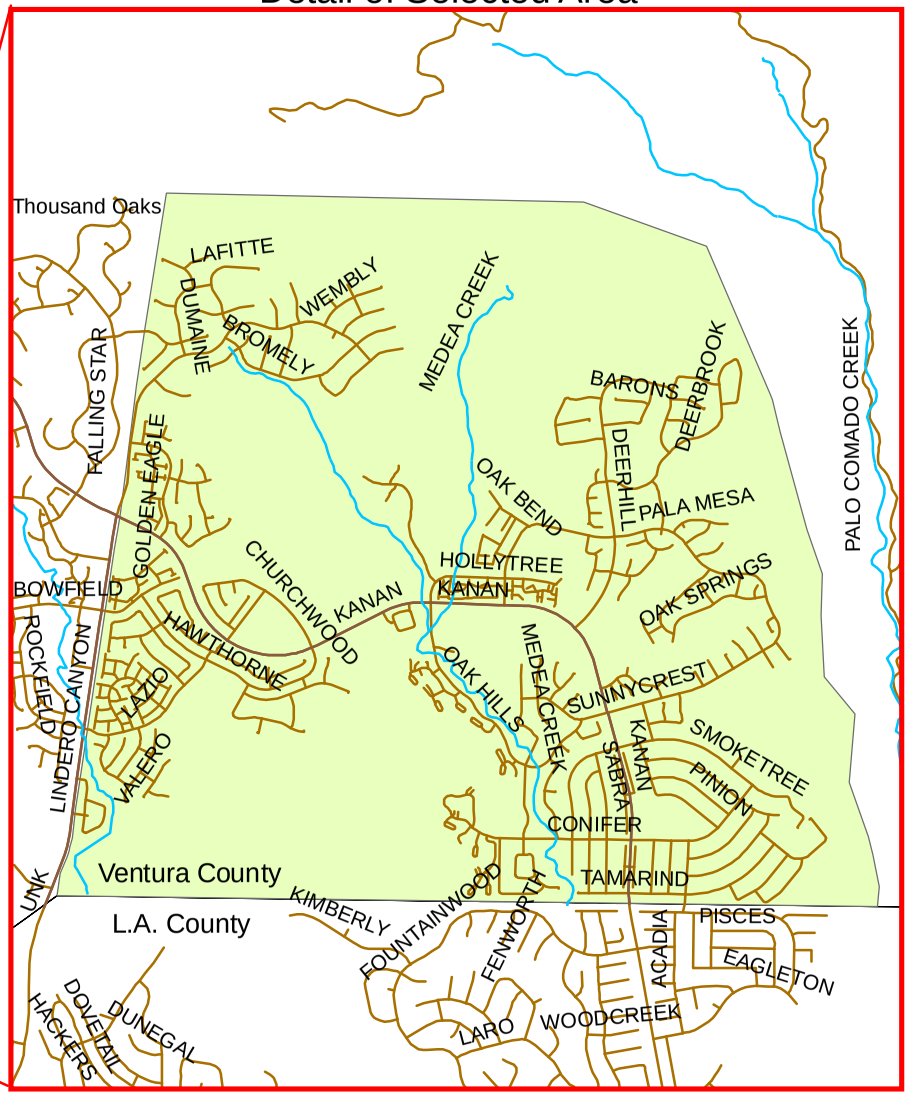

Purveyor Designation
CAL - 027

VENTURA COUNTY WATER PURVEYORS
ORGANIZATION INFORMATION

Purveyor Name:	OCEAN VIEW MUNICIPAL WATER DISTRICT				
Address:	P O Box 552				
City:	Oxnard	**Groundwater Basin:**	Oxnard Plain Pressure Basin		
State:	CA	**Zip Code:**	93032	**Thomas Guide:**	portions of 553 and 583
Phone No:	(805) 485-7965	**FAX No:**	(805) 485-4868		
Wholesale District:	United (U-113)	**Water Agency:**	Fox Cyn. GMA	**Purveyor Number:**	16
Contact Person:	Thomas W. Petrovich	**Title:**	Secretary/Treasurer		
Locality:	A portion of the Oxnard Plain southeasterly of the City of Oxnard, N.W. of Point Mugu Naval Air Station.	**Quad Sheet:**	Oxnard (63-43), Camarillo (63-44)		
Management Organization:	Attorney, Secretary/Treasurer				
Governing Body:	Board of Directors	**Purveyor Type:**	Special District		
Established Under:	Legal description	**Staff:**	0	**Year Formed:**	1961
E-mail:	tom@ssbp.com	**Website:**			

SERVICE INFORMATION

Population Served:	200	**Domestic Connections:**	25
Groundwater Source:	1 Well	**Agricultural Connections:**	26
Imported Source:	United Water Conserv Dist.	**M and I Connections:**	0
Surface/Reclaimed:	None	**Total Connections:**	51

Water Cost Notes: Domestic users pay City of Oxnard rates. OVMWD delivers water to 51 customers but does not track total billing or delivery by customer. Billing and collection handled by United Water Conservation District. City of Oxnard tests quality monthly. Water costs per cu. ft. = $0.0062. All drinking water is provided by UWCD. All drinking water from UWCD OH pipeline via City of Oxnard (retailer).

General Comments: Approx. annual volume served 1994 = 1,600 AF. No projections for year 2010. All correspondence & mgmt. c/o Soares, Sandall, Bernacchi, & Petrovich CPA's @ 405 Esplanade Drive, Suite 300 Oxnard, Ca. 93032. Not a permitted domestic provider.

WELL INFORMATION

State Well Number(s):	Owner's Well Name or Number(s):
1N/22W-13K02	Ocean View MWD #1

Ocean View Municipal Water District

Ventura County Water Purveyor Map

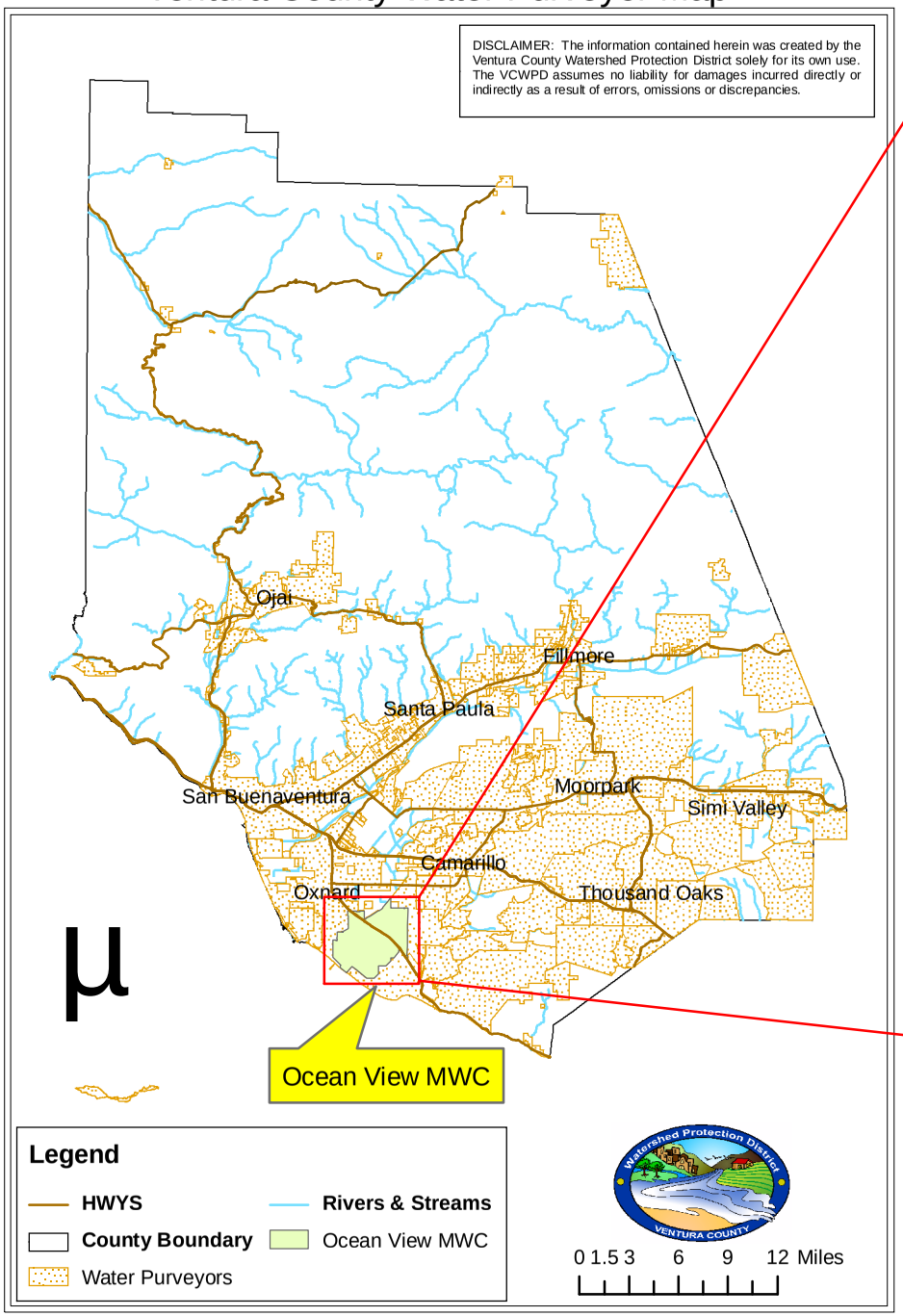

Detail of Selected Area

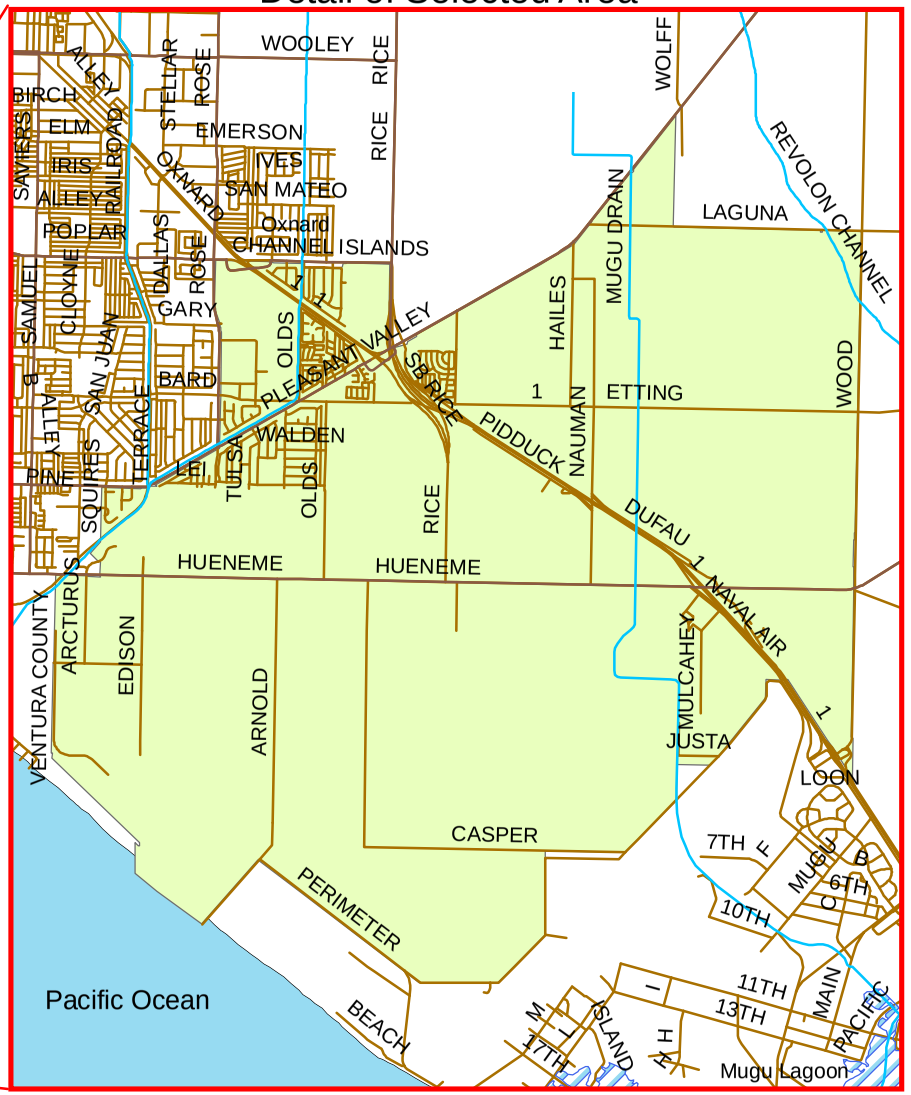

Purveyor Designation
U - 113

VENTURA COUNTY WATER PURVEYORS
ORGANIZATION INFORMATION

Purveyor Name:	OCEAN VIEW SCHOOL DISTRICT (LAGUNA VISTA SCHOOL)				
Address:	4200 Olds Road				
City:	Oxnard	**Groundwater Basin:**	Oxnard Plain Pressure Basin		
State:	CA	**Zip Code:**	93033	**Thomas Guide:**	553-H4
Phone No:	(805) 488-4441	**FAX No:**	(805) 986-6797		
Wholesale District:	United (U-114)	**Water Agency:**	Fox Cyn. GMA	**Purveyor Number:**	227
Contact Person:	Dr. Nancy Carroll	**Title:**	School Superintendent		
Locality:	Laguna Vista School, 5084 Etting Road, East Oxnard Plain area.	**Quad Sheet:**	Camarillo (63-44)		
Management Organization:	Superintendant, Director of Facilities				
Governing Body:	Board of Education	**Purveyor Type:**	Public - School District		
Established Under:	School boundary	**Staff:**	0	**Year Formed:**	1962
E-mail:	ncarroll@ovsd.k12.ca.us	**Website:**			

SERVICE INFORMATION

Population Served:	615	**Domestic Connections:**	1
Groundwater Source:	1 Well	**Agricultural Connections:**	0
Imported Source:	None	**M and I Connections:**	0
Surface/Reclaimed:	None	**Total Connections:**	1
Water Cost Notes:	Cost is $300.00/year for service, not water. Service fee paid to United Water Conservation District twice annually. Nominal electricity charges to run pumps.		
General Comments:	Well serves school only, school enrollment approximately 615 students annually; other schools in District receive water from City of Oxnard.		

WELL INFORMATION

State Well Number(s):	Owner's Well Name or Number(s):
1N/21W-21D03	Laguna Vista #1

Ocean View School District - Laguna Vista School

Ventura County Water Purveyor Map

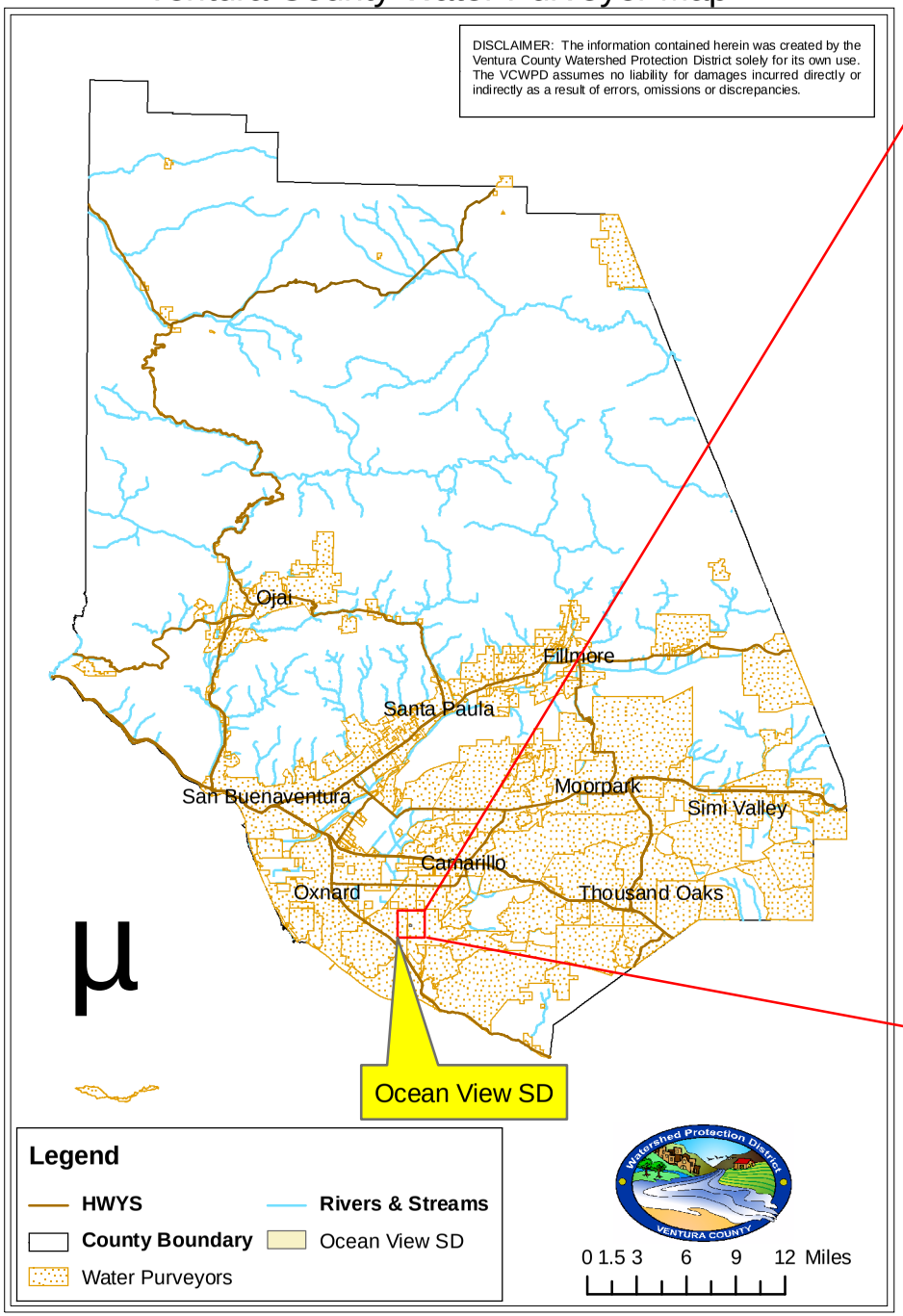

Detail of Selected Area

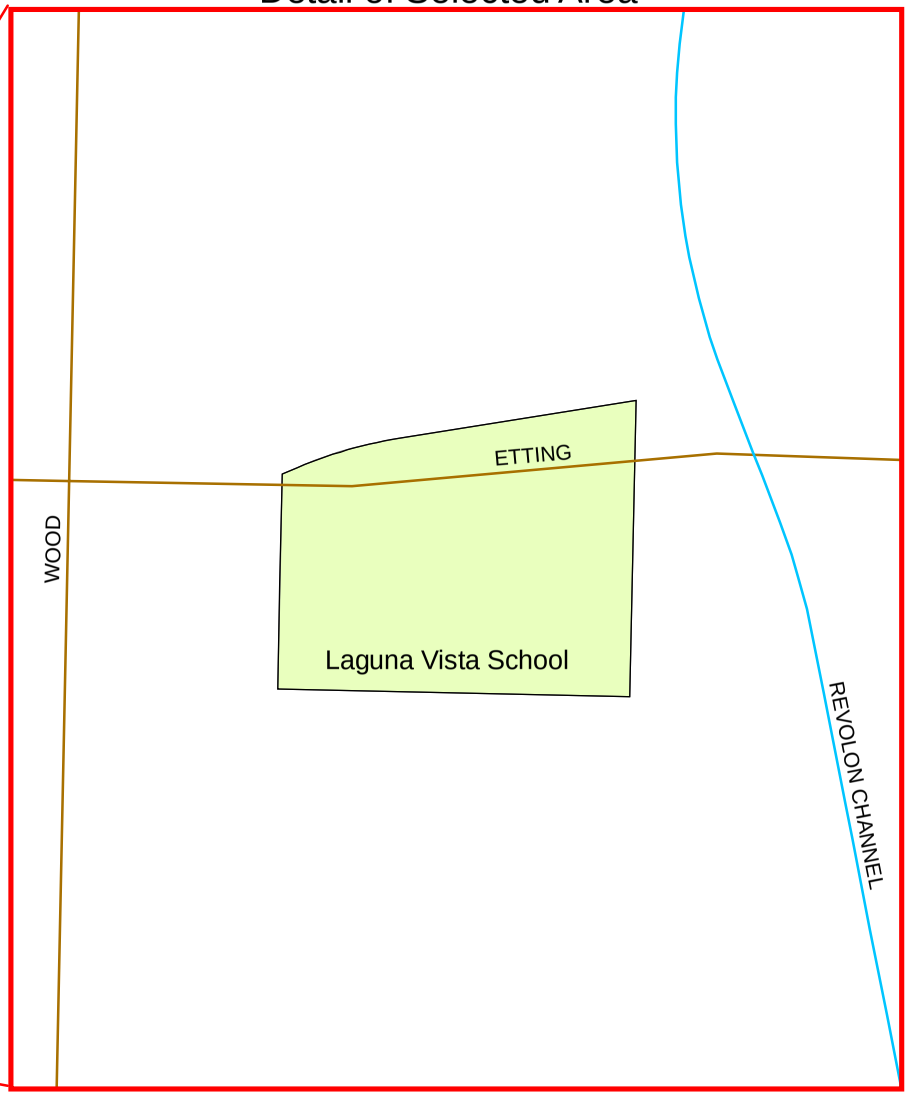

Purveyor Designation
U - 114

VENTURA COUNTY WATER PURVEYORS
ORGANIZATION INFORMATION

Purveyor Name:	OJAI HONOR FARM				
Address:	800 S Victoria Avenue				
City:	Ventura	**Groundwater Basin:**	Upper Ventura River Basin		
State:	CA	**Zip Code:**	93009-7000	**Thomas Guide:**	451-B,C2,3,4
Phone No:	(805) 649-6020	**FAX No:**	(805) 649-6027		
Wholesale District:	Casitas (CAS-065)	**Water Agency:**	None	**Purveyor Number:**	129
Contact Person:	Paul Young	**Title:**	Facilities Engineer		
Locality:	Ojai Honor Farm; Baldwin Road, Meiners Oaks area of the Ventura River Valley, E. of Hwy. 33, N. of Lake Casitas.	**Quad Sheet:**	Matilija (61-42)		
Management Organization:	County of Ventura, General Services Agency				
Governing Body:	County Board of Supervisors	**Purveyor Type:**	Public - County Facility		
Established Under:	Legal description	**Staff:**	1	**Year Formed:**	1960
E-mail:	earl.matthews@mail.co.ventura.ca.us	**Website:**	none		

SERVICE INFORMATION

Population Served:	Agric. use only	**Domestic Connections:**	0
Groundwater Source:	1 Well	**Agricultural Connections:**	2
Imported Source:	Ventura River Co. Wtr. Dist.	**M and I Connections:**	0
Surface/Reclaimed:	None	**Total Connections:**	2

Water Cost Notes: County pays for all electricity and water system maintenance costs.

General Comments: Well water is used for irrigation purposes only. No estimate available on agricultural water volumes.

WELL INFORMATION

State Well Number(s):	Owner's Well Name or Number(s):
4N/23W-16F03, 4N/23W-16F05, 4N/23W-16M01	Ojai Honor Farm Well #1, Ojai Honor Farm Well #2, Ojai Honor Farm Well #3

Ojai Honor Farm

Ventura County Water Purveyor Map

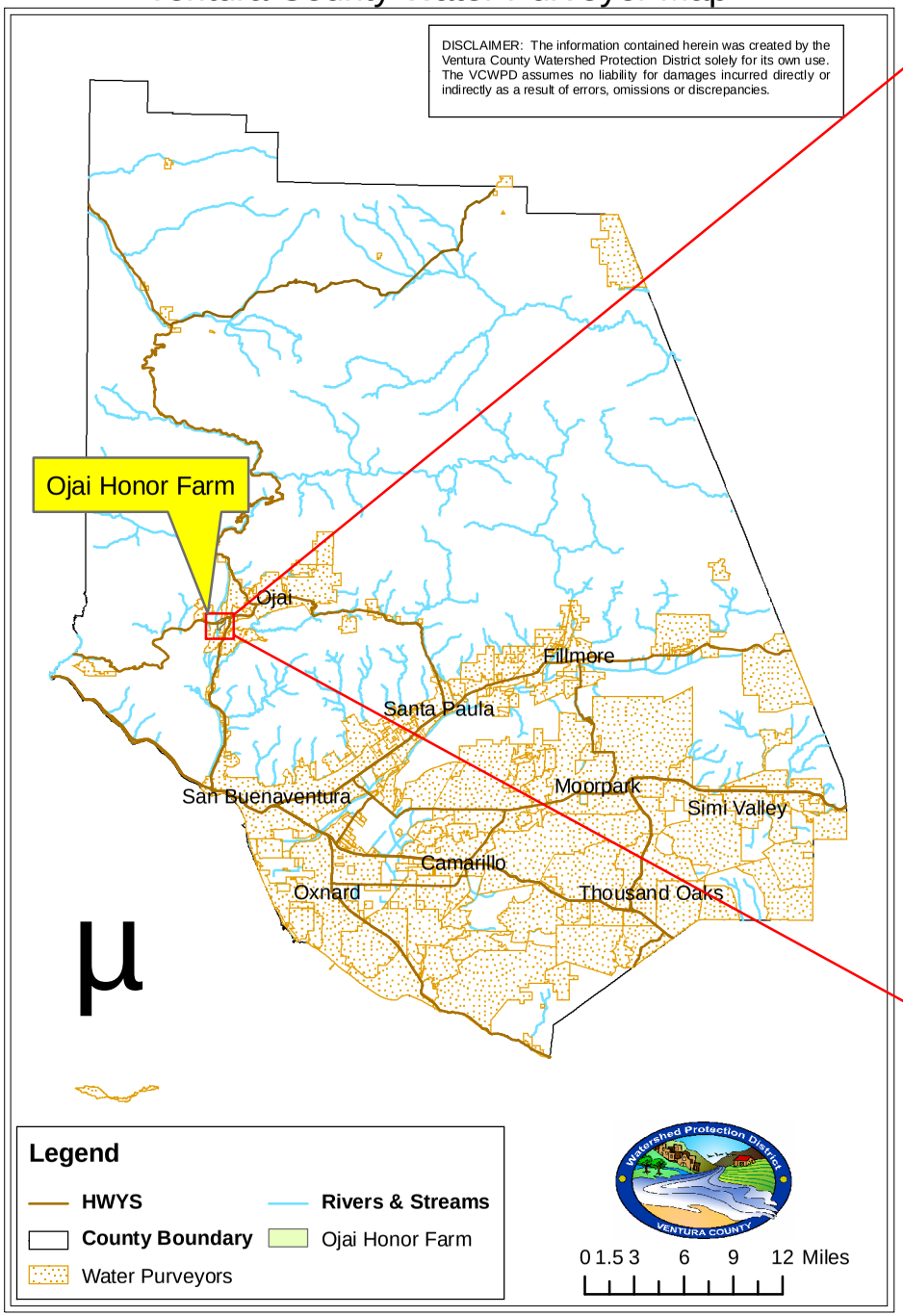

Detail of Selected Area

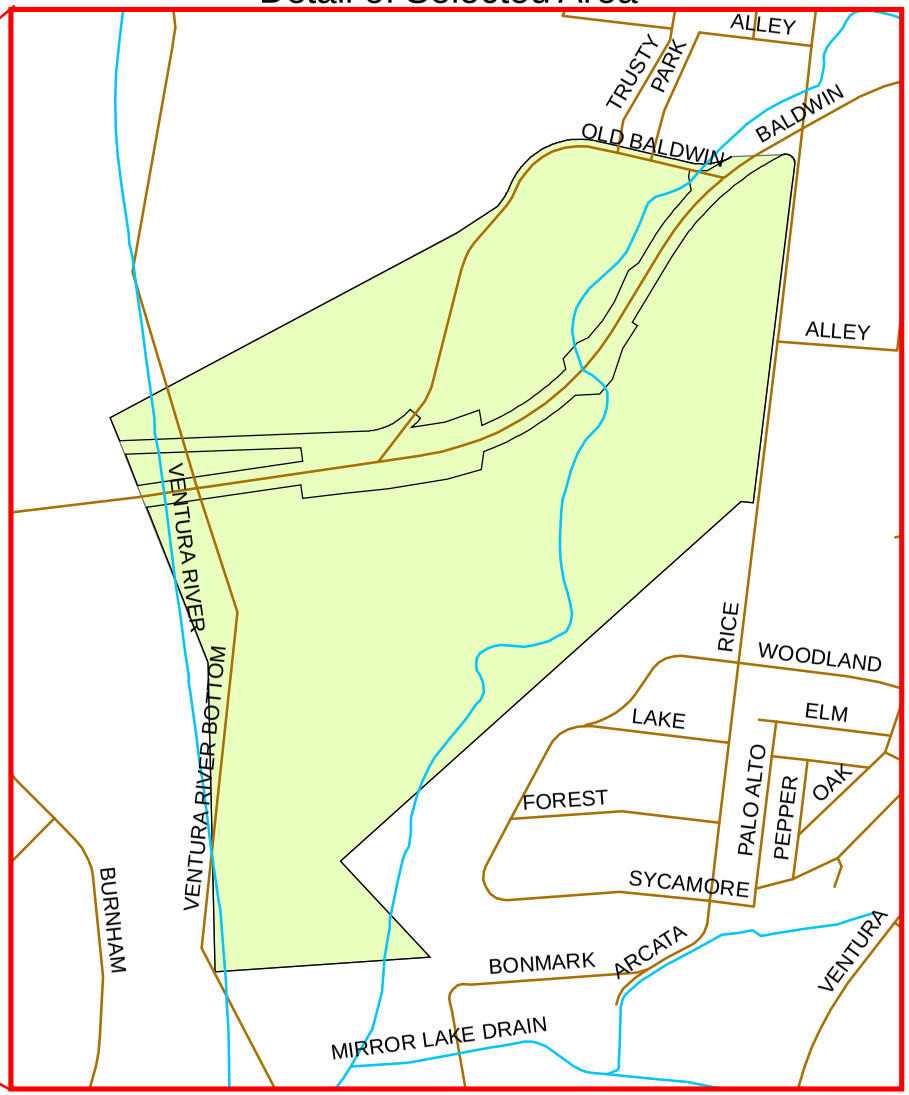

Purveyor Designation
CAS - 065

VENTURA COUNTY WATER PURVEYORS
ORGANIZATION INFORMATION

Purveyor Name:	OJAI WATER CONSERVATION DISTRICT				
Address:	P O Box 1779				
City:	Ojai	**Groundwater Basin:**	Ojai Valley Basin		
State:	CA	**Zip Code:**	93024	**Thomas Guide:**	442-B,C,D,E,F3,4,5,6?
Phone No:	(805) 646-0848	**FAX No:**	(805) 640-1247		
Wholesale District:	Casitas (CAS-063)	**Water Agency:**	OVBGMA	**Purveyor Number:**	20
Contact Person:	Ce Ce VanDerMeer 646-0848	**Title:**	Secretary, Board Secretary		
Locality:	Ojai Valley: From mountain ridges to the north and south of Ojai, and from the east end of Ojai west to the Ventura River.	**Quad Sheet:**	Ojai (61-43)		
Management Organization:	Board of Directors approves and sub-contracts all necessary work.				
Governing Body:	Board of Directors	**Purveyor Type:**	Special District		
Established Under:	Franchise	**Staff:**	0	**Year Formed:**	1949
E-mail:	none	**Website:**	none		

SERVICE INFORMATION

Population Served:	5,000	**Domestic Connections:**	0
Groundwater Source:	None	**Agricultural Connections:**	0
Imported Source:	None	**M and I Connections:**	0
Surface/Reclaimed:	San Antonio Creek	**Total Connections:**	0

Water Cost Notes: Not Applicable. District receives small amount of money from County or State via taxes to divert water into settling ponds for groundwater recharge. None of this diverted water is used directly for agriculture or domestic purposes, and nobody is billed.

General Comments: No water purveyed, District is a water reclamation district along part of San Antonio Creek. Reclaims surface supply for agricultural purposes only. Formerly called the San Antonio Water Conservation District (changed 9-90).

WELL INFORMATION

State Well Number(s):	Owner's Well Name or Number(s):
N/A	N/A

Ojai Water Conservation District

Ventura County Water Purveyor Map

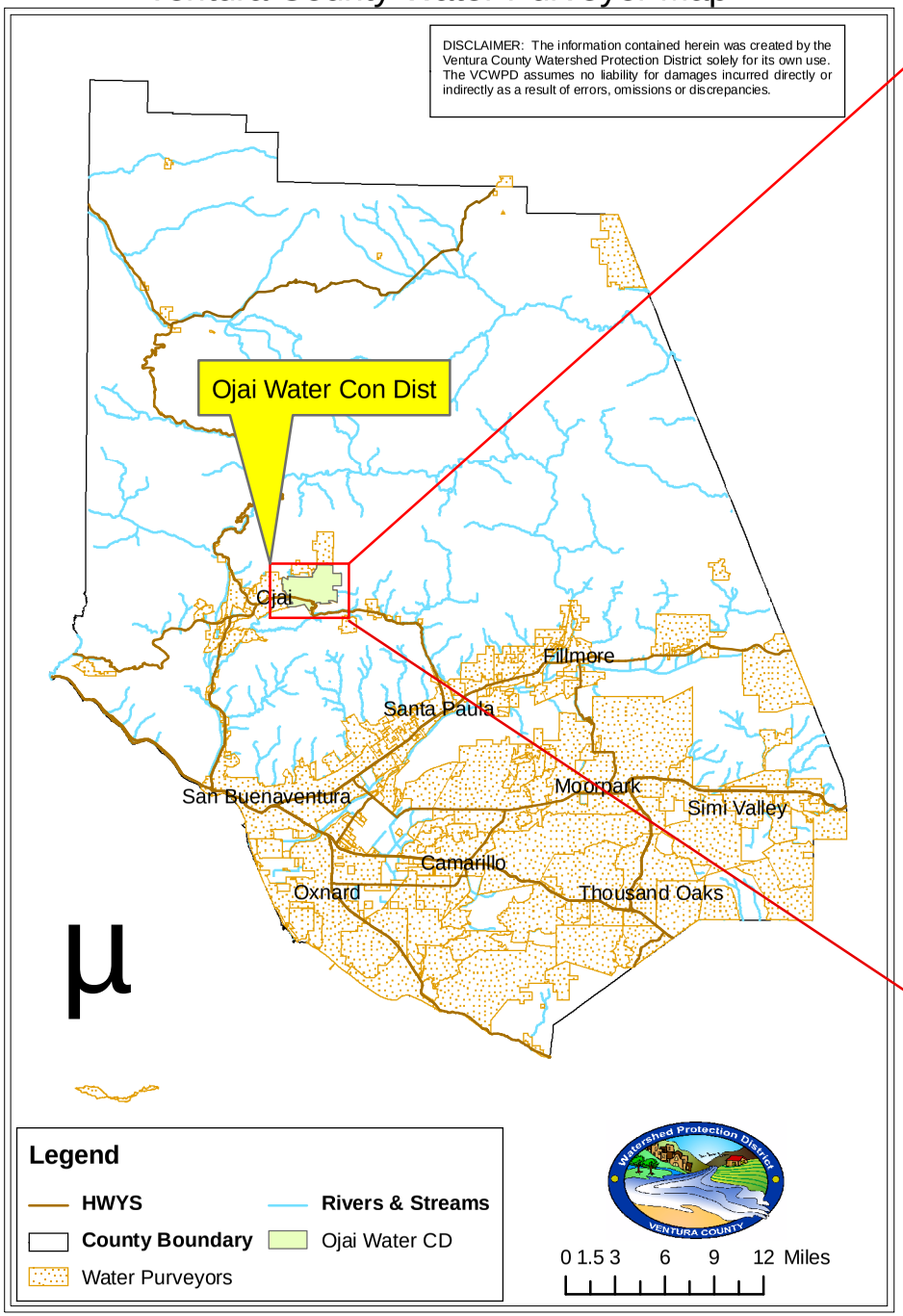

Detail of Selected Area

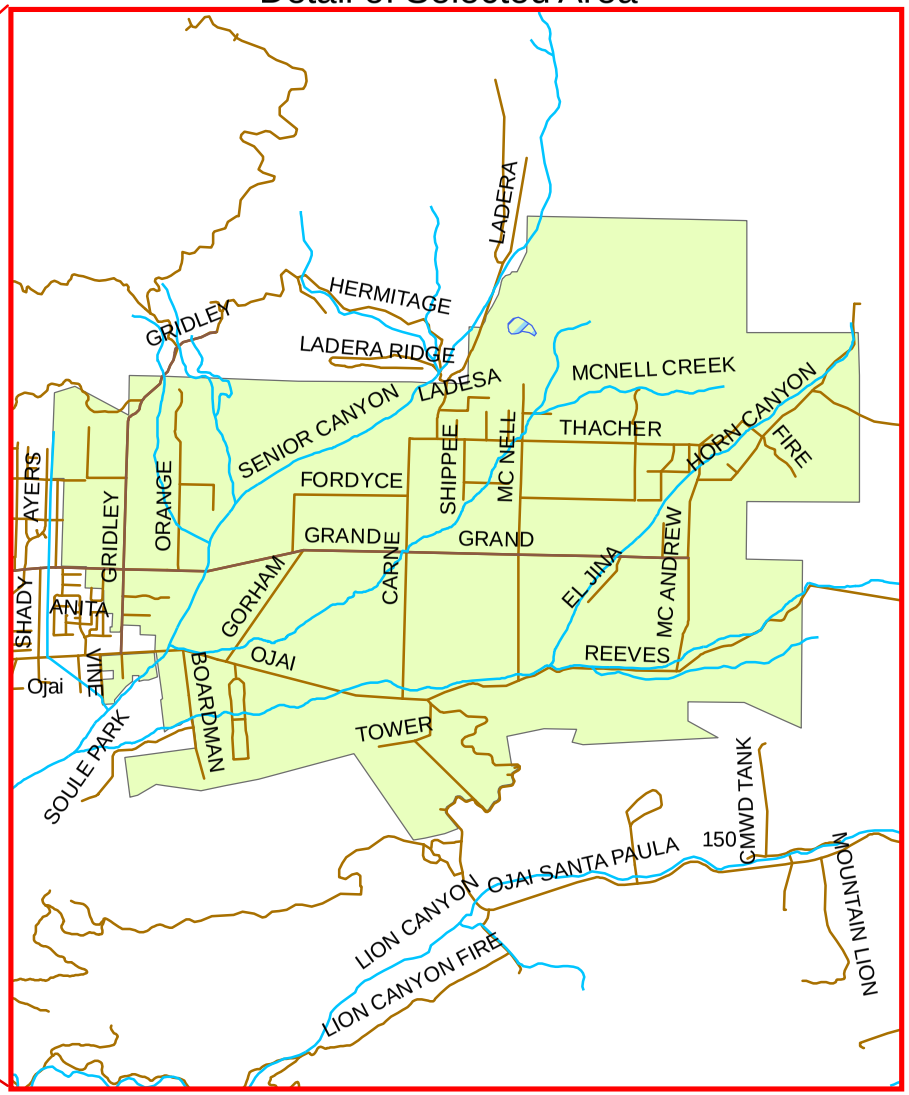

Purveyor Designation
CAS - 063

VENTURA COUNTY WATER PURVEYORS
ORGANIZATION INFORMATION

Purveyor Name:	OJALA (Private Water Company)				
Address:	1304 E. Main Street, Ste D				
City:	Ventura	**Groundwater Basin:**	Upper Ventura River Basin		
State:	CA	**Zip Code:**	93001	**Thomas Guide:**	441-B2
Phone No:	(805) 653-1060	**FAX No:**	(805) 653-1897		
Wholesale District:	Casitas (CAS-057)	**Water Agency:**	None	**Purveyor Number:**	113
Contact Person:	Dr. Robert Auric	**Title:**	Owner		
Locality:	Junction of Matilija Creek and Ventura River, S.E. of Lake Matilija, along S. side of Hwy. 33 (5N/23W-28M).	**Quad Sheet:**	Matilija (61-42)		
Management Organization:	Private Owner				
Governing Body:	Private Landowner	**Purveyor Type:**	Private		
Established Under:	Legal Description	**Staff:**	0	**Year Formed:**	1880
E-mail:	none	**Website:**	none		

SERVICE INFORMATION

Population Served:	50	**Domestic Connections:**	1
Groundwater Source:	None	**Agricultural Connections:**	13
Imported Source:	None	**M and I Connections:**	0
Surface/Reclaimed:	Spring	**Total Connections:**	14

Water Cost Notes: No charge for water to end users.

General Comments: Breakdown of Service Volumes Not Provided.

WELL INFORMATION

State Well Number(s):	Owner's Well Name or Number(s):
5N/23W-28M01? (unlocated near buildings/ranch), 5N/23W-32AS1 (approx. 5/8 mile south southeast of main buildings/ranch area)	Ranch Well, Ojala Spring

Ojala (Private Water Company)

Ventura County Water Purveyor Map

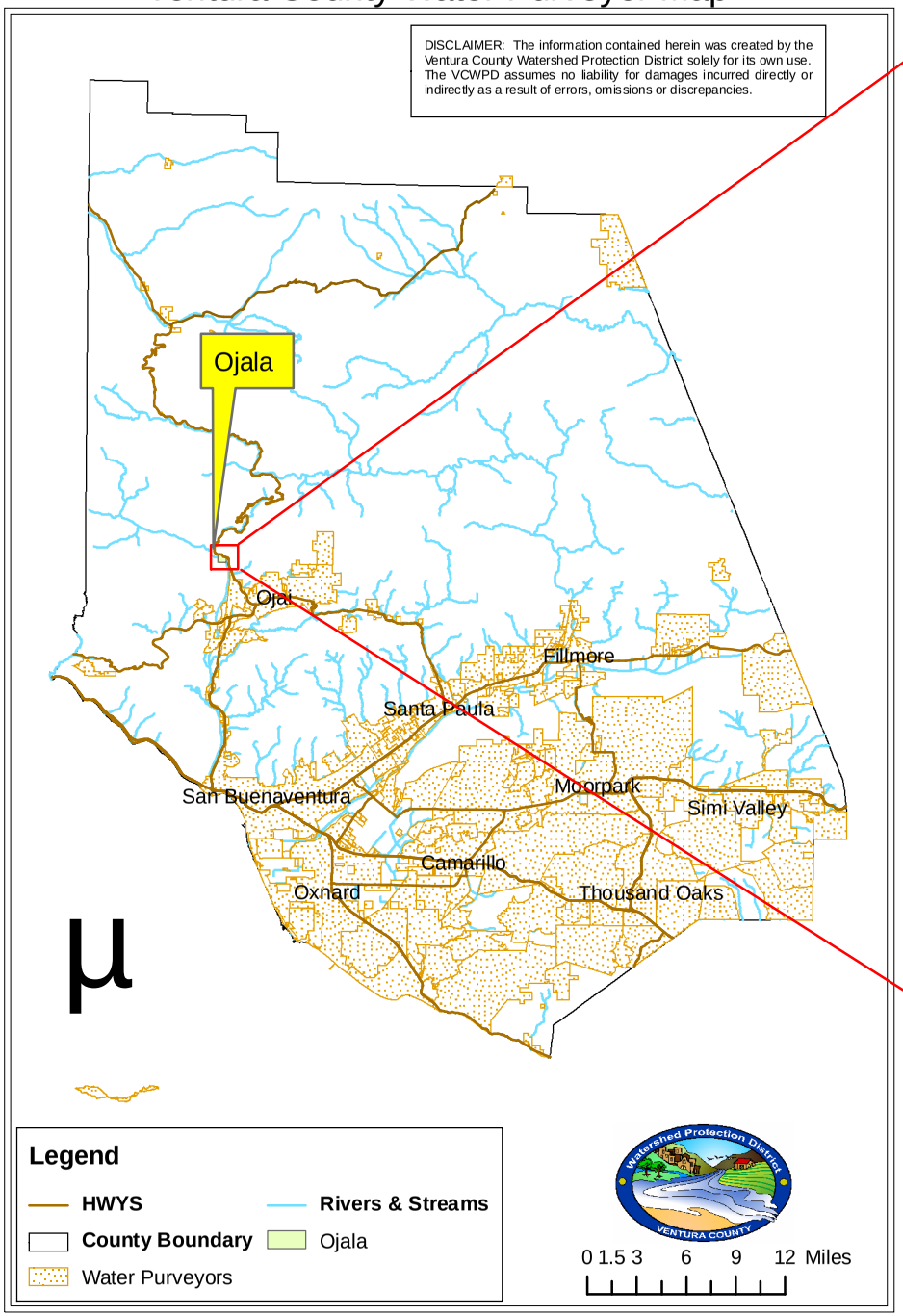

Detail of Selected Area

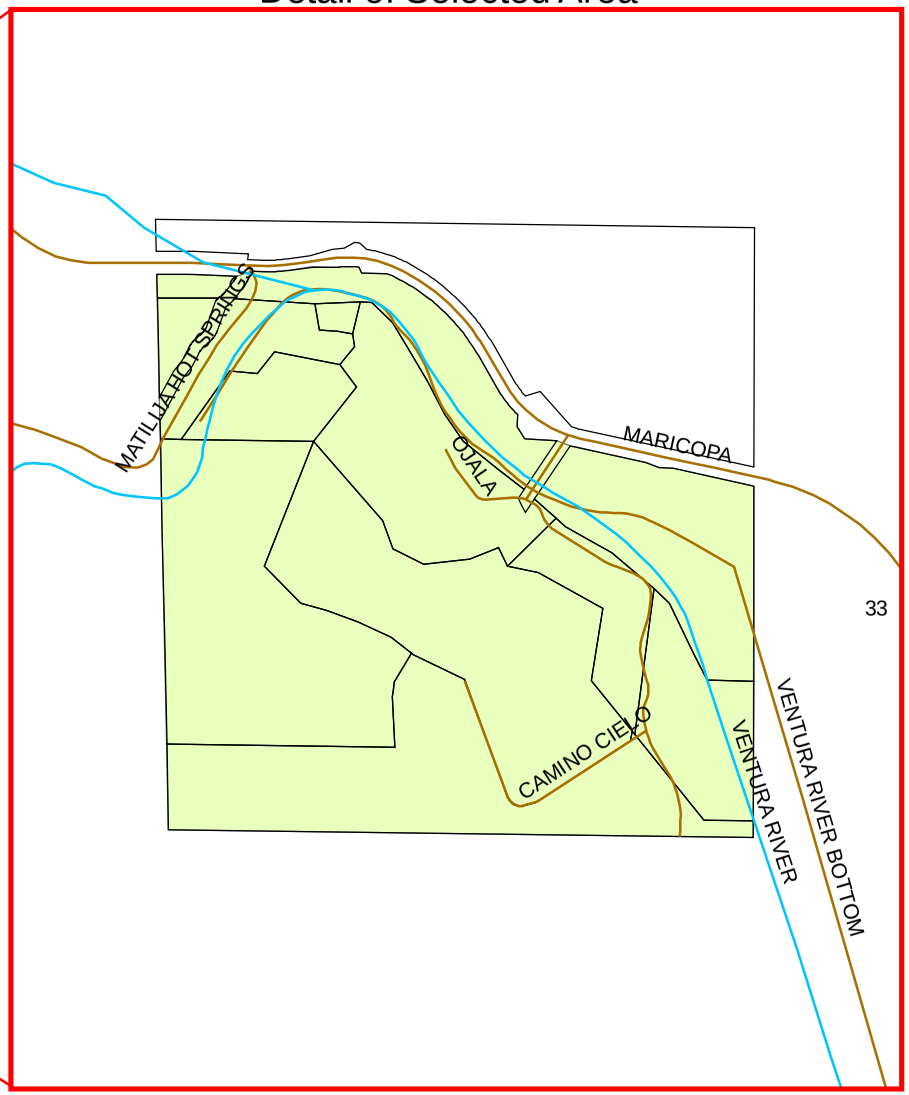

Purveyor Designation
CAS - 057

VENTURA COUNTY WATER PURVEYORS
ORGANIZATION INFORMATION

Purveyor Name:	OLD CREEK ROAD MUTUAL WATER COMPANY				
Address:	9990 Old Creek Road				
City:	Ventura	**Groundwater Basin:**	Upper Ventura River Basin		
State:	CA	**Zip Code:**	93001	**Thomas Guide:**	461-B1
Phone No:	(805) 701-0133	**FAX No:**			
Wholesale District:	Casitas (CAS-058)	**Water Agency:**	None	**Purveyor Number:**	115
Contact Person:	Susan Vanlith	**Title:**	Owner		
Locality:	East Old Creek Road, Ventura River area	**Quad Sheet:**	Matilija (61-42)		
Management Organization:	Private owners				
Governing Body:	Individual landowners	**Purveyor Type:**	Mutual		
Established Under:	Legal description	**Staff:**	0	**Year Formed:**	1975
E-mail:	none	**Website:**	none		

SERVICE INFORMATION

Population Served:	12	**Domestic Connections:**	5
Groundwater Source:	None	**Agricultural Connections:**	0
Imported Source:	Casitas MWD	**M and I Connections:**	0
Surface/Reclaimed:	None	**Total Connections:**	5

Water Cost Notes: Water costs = $0.8851 (0-20 HCF), $1.2728 (21-34 HCF), $1.6768 (35+ HCF), plus monthly service charges.

General Comments: No service volume information available. Total demand should not increase much by 2010. This Mutual obtains all water from Casitas MWD and only serves parcels with addresses 9800-9990 along Old Creek Road.

WELL INFORMATION

State Well Number(s):	Owner's Well Name or Number(s):
N/A	N/A

Old Creek Road Mutual Water Company

Ventura County Water Purveyor Map

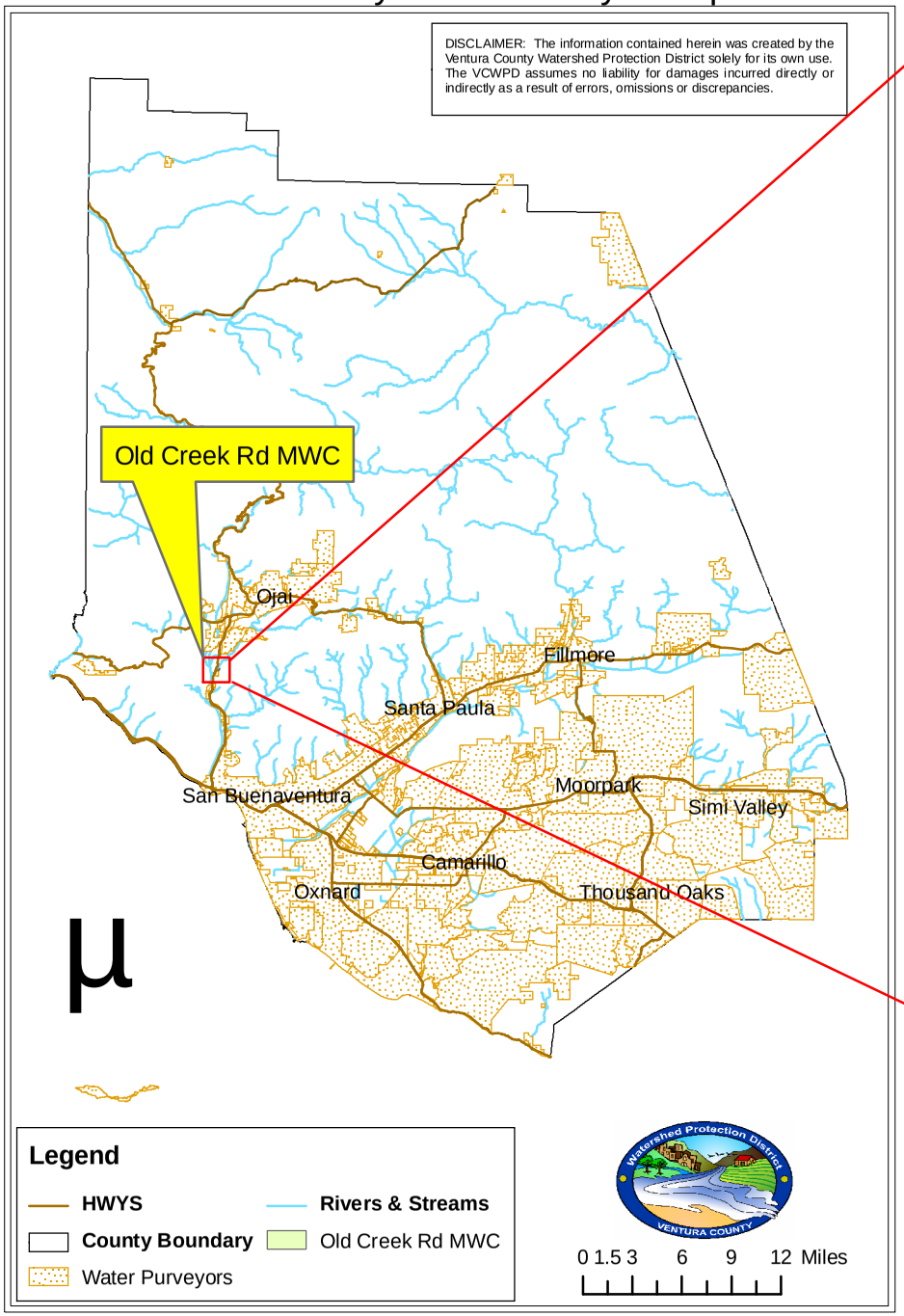

Detail of Selected Area

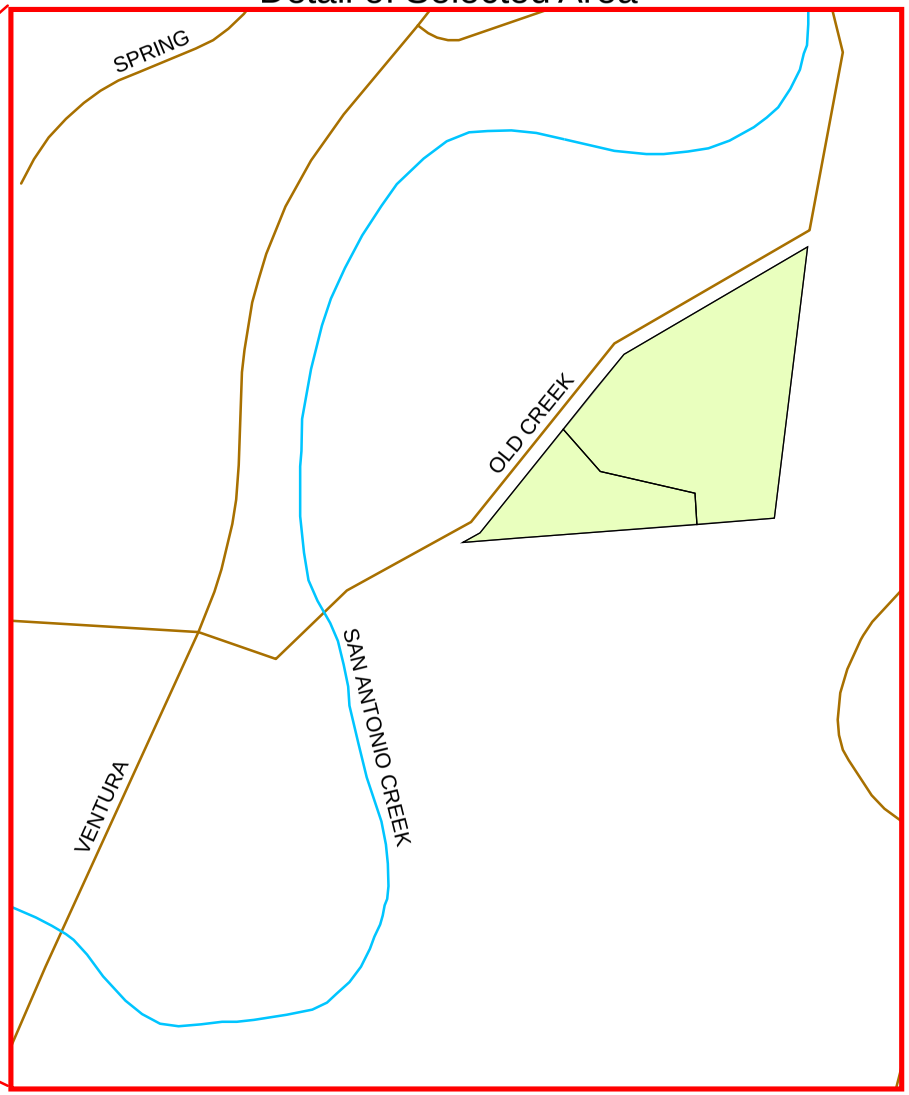

Purveyor Designation
CAS - 058

VENTURA COUNTY WATER PURVEYORS
ORGANIZATION INFORMATION

Purveyor Name:	OVIATT WATER ASSOCIATION				
Address:	12691 Tree Ranch Road				
City:	Ojai	**Groundwater Basin:**	Upper Ojai Basin		
State:	CA	**Zip Code:**	93023	**Thomas Guide:**	453-B1 (lower part only)
Phone No:	(805) 525-0276	**FAX No:**			
Wholesale District:	Casitas (CAS-059)	**Water Agency:**	None	**Purveyor Number:**	117
Contact Person:	Gerry Oviatt	**Title:**	Owner		
Locality:	Three lots on Tree Ranch Road 1/2 mile north of Highway 150 in the Upper Ojai Valley.	**Quad Sheet:**	Ojai (61-43)		
Management Organization:	Private landowners share responsibilities and costs equally				
Governing Body:	Individual landowners	**Purveyor Type:**	Private		
Established Under:	Legal description	**Staff:**	0	**Year Formed:**	1981
E-mail:	go1946@aol.com	**Website:**	none		

SERVICE INFORMATION

Population Served:	2	**Domestic Connections:**	0
Groundwater Source:	None	**Agricultural Connections:**	1
Imported Source:	Casitas MWD	**M and I Connections:**	0
Surface/Reclaimed:	None	**Total Connections:**	1
Water Cost Notes:	Cost information not provided.		
General Comments:	No charge for water to system owners. All water is purchased from Casitas MWD. No anticipated increase in demand before 2010. Connection is primarily for irrigation, but also serves one house.		

WELL INFORMATION

State Well Number(s):	Owner's Well Name or Number(s):
N/A	N/A

Oviatt Water Association

Ventura County Water Purveyor Map

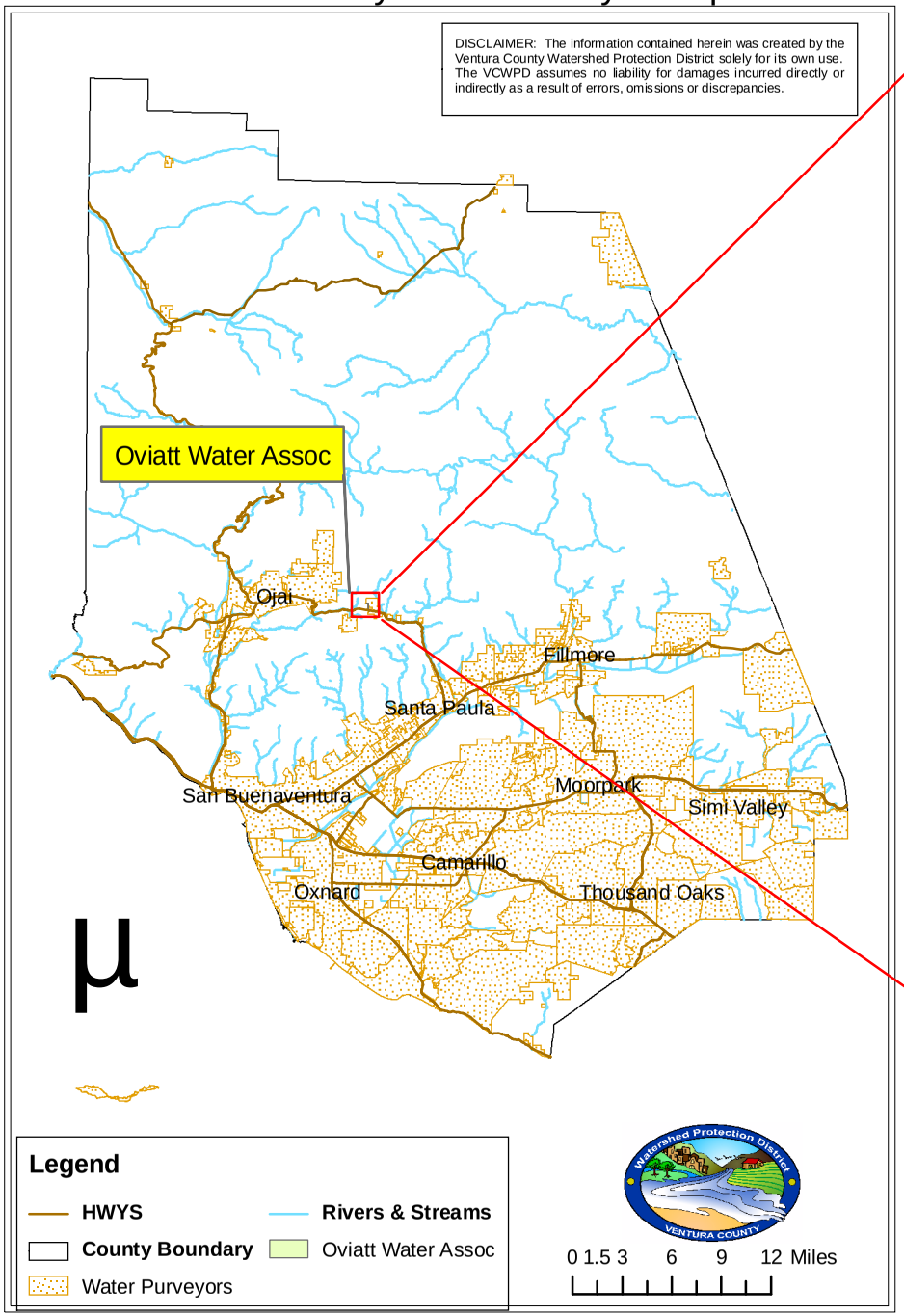

Detail of Selected Area

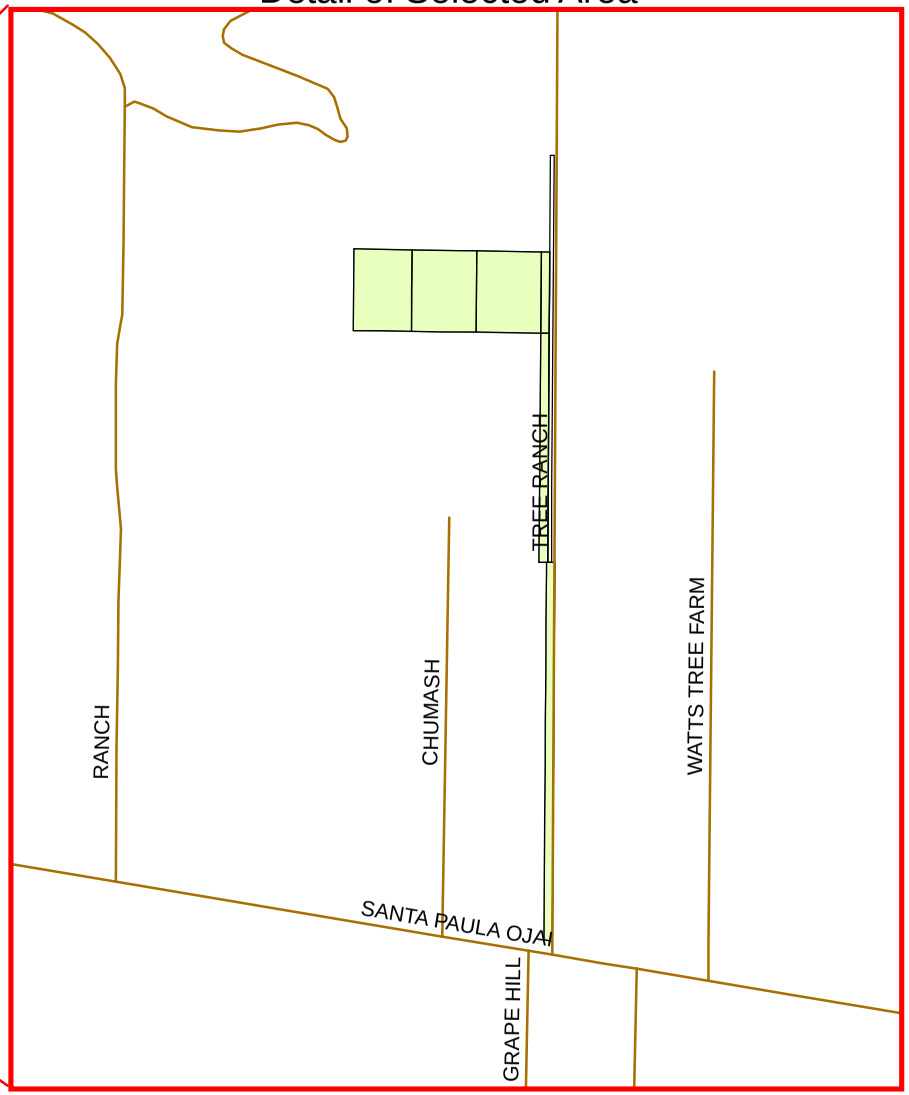

Purveyor Designation
CAS - 059

VENTURA COUNTY WATER PURVEYORS
ORGANIZATION INFORMATION

Purveyor Name:	OXNARD LEMON MUTUAL WATER COMPANY				
Address:	5130 Corbina Way				
City:	Oxnard	**Groundwater Basin:**	Oxnard Plain Pressure Basin		
State:	CA	**Zip Code:**	93035	**Thomas Guide:**	523-C,D,E6,7; 553-C,D,E1,2,3
Phone No:	(805) 985-7495	**FAX No:**			
Wholesale District:	United (U-115)	**Water Agency:**	Fox Cyn. GMA	**Purveyor Number:**	229
Contact Person:	Danielle Coviello	**Title:**	General Manager		
Locality:	393.5 acres E. of Rice Avenue, just southerly of Wooley Road, Oxnard Plain.	**Quad Sheet:**	Oxnard (63-43)		
Management Organization:	General Manager/Secretary, Foreman				
Governing Body:	Board of Directors	**Purveyor Type:**	Mutual		
Established Under:	Legal description	**Staff:**	2	**Year Formed:**	1952
E-mail:	none	**Website:**	none		

SERVICE INFORMATION

Population Served:	0	**Domestic Connections:**	0
Groundwater Source:	1 Well	**Agricultural Connections:**	7
Imported Source:	None	**M and I Connections:**	0
Surface/Reclaimed:	None	**Total Connections:**	7
Water Cost Notes:	No charge for water; electricity charge only. Annual 1994 water costs = $2,099 or $5.84/AF		
General Comments:	Unmetered well is backup well, seldom used. Annual water volume served in 1994 = 360 AF. Year 2010 projected demand = 400 AFY.		

WELL INFORMATION

State Well Number(s):	Owner's Well Name or Number(s):
1N/22W-12C03, 1N/22W-12C02 (backup)	Well #2 and Well #1(backup only)

Oxnard Lemon Mutual Water Company

Ventura County Water Purveyor Map

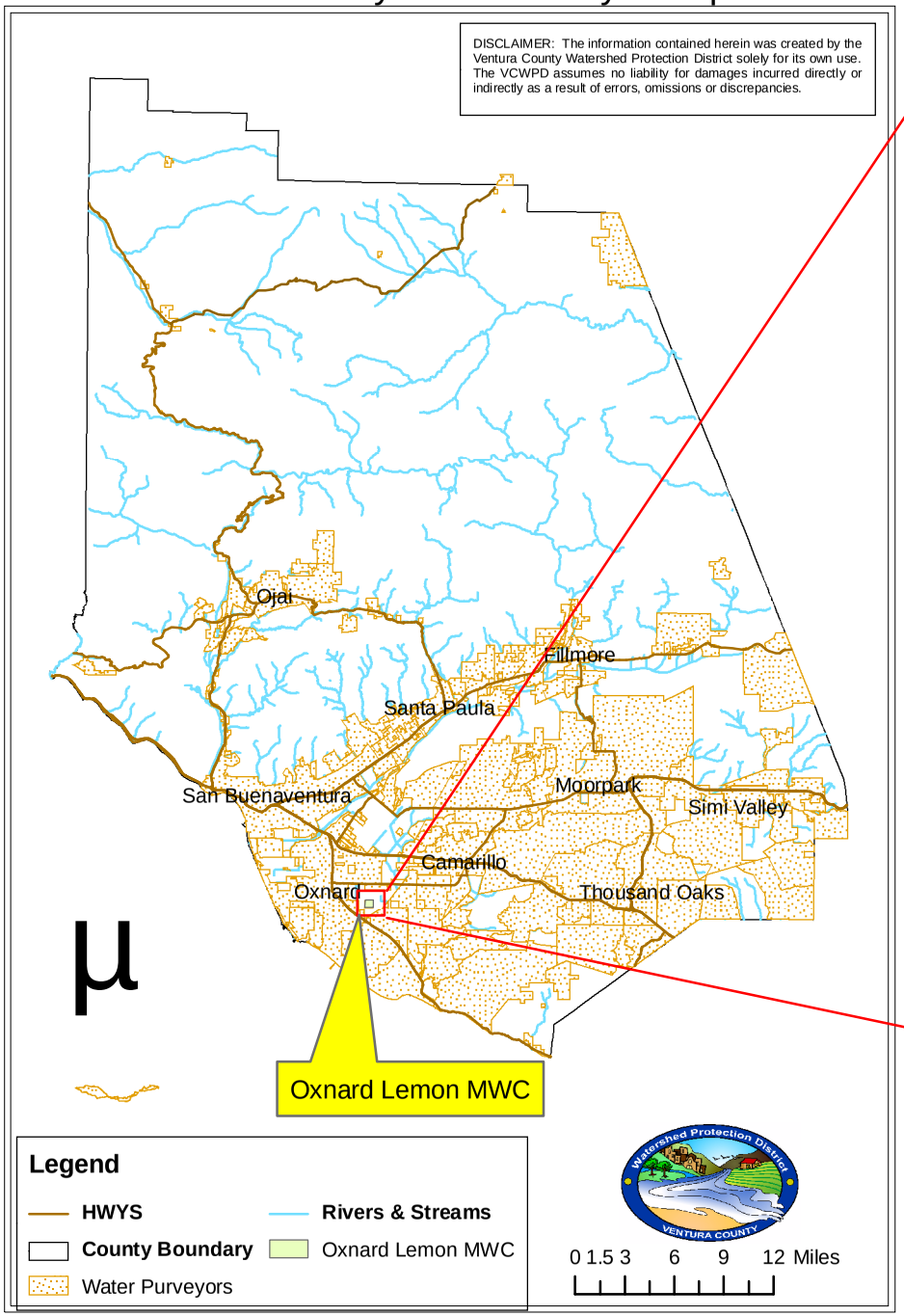

2-200

Detail of Selected Area

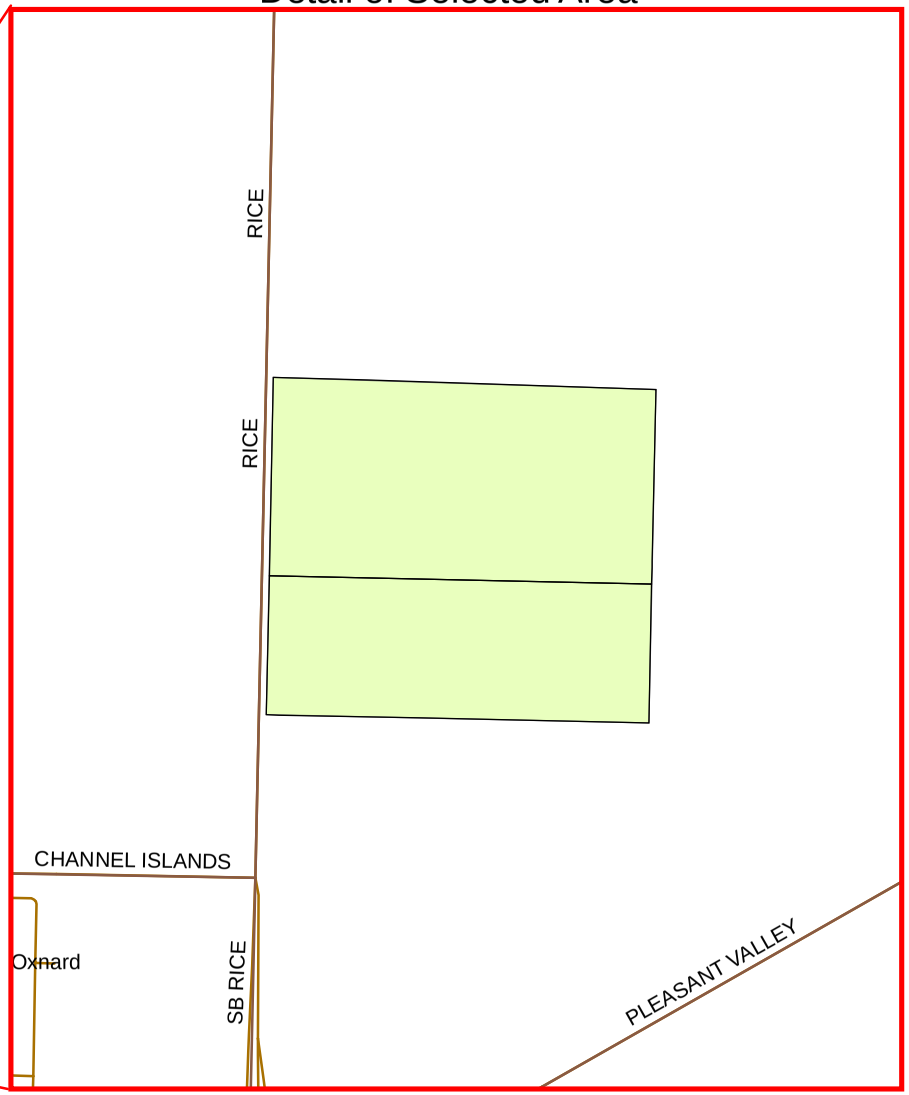

Purveyor Designation
U - 115

VENTURA COUNTY WATER PURVEYORS
ORGANIZATION INFORMATION

Purveyor Name:	OXNARD MUTUAL WATER COMPANY				
Address:	215 E. Daily Dr. Ste 23				
City:	Camarillo	**Groundwater Basin:**			
State:	CA	**Zip Code:**	93010	**Thomas Guide:**	523-H&J 5,6&7; 524-5,6&7; 553-J; 554-A,B,&C
Phone No:	(805) 488-0511	**FAX No:**	(805) 388-3491		
Wholesale District:	United (U-201)	**Water Agency:**		**Purveyor Number:**	359
Contact Person:	Richard Daily 484-1511 Coastal Valley Ranches 486-5123	**Title:**	Operator Operator		
Locality:	Acreage adjacent Las Posas Road between Pleasant Valley and Laguna Roads.	**Quad Sheet:**	Camarillo		
Management Organization:	Independent Contractor				
Governing Body:	Board of Directors	**Purveyor Type:**	Mutual		
Established Under:		**Staff:**		**Year Formed:**	1951
E-mail:		**Website:**			

SERVICE INFORMATION

Population Served:		**Domestic Connections:**	0
Groundwater Source:	4 wells	**Agricultural Connections:**	27
Imported Source:		**M and I Connections:**	0
Surface/Reclaimed:		**Total Connections:**	27

Water Cost Notes: NP**Cost-share based on well unit cost. Cost $55.00/AF from PVCWD (4840AF); $0.165/kwh from wells (1442AF).

General Comments:

WELL INFORMATION

State Well Number(s):	Owner's Well Name or Number(s):
1N/21W-14C01, 1N/21W-03/C01, 1N/21W-03J01, 1N/21W-03D01	Well #1 not active, Well #2 not active, OM#3, OM#5

Oxnard Mutual Water Company

Ventura County Water Purveyor Map

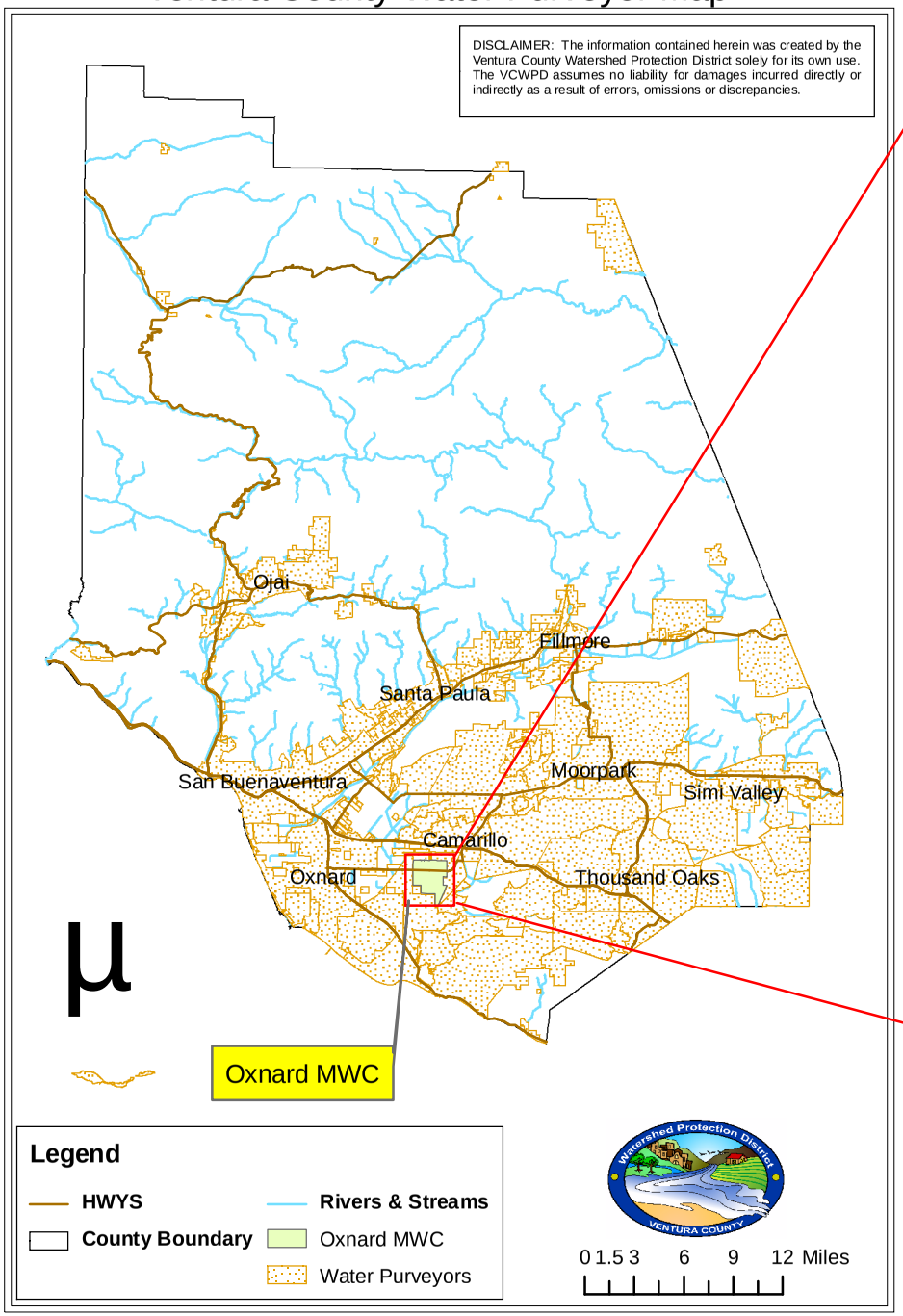

Detail of Selected Area

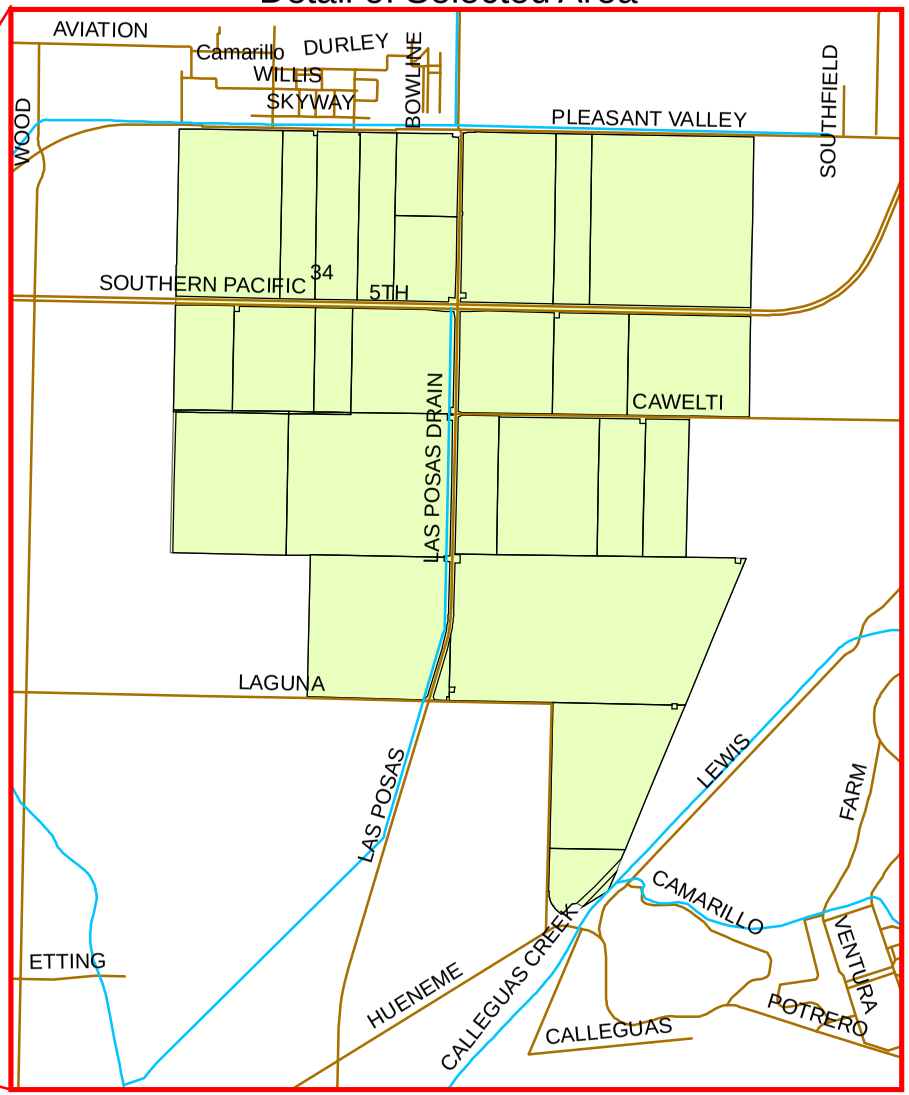

Purveyor Designation
U - 201

2-202

VENTURA COUNTY WATER PURVEYORS
ORGANIZATION INFORMATION

Purveyor Name:	OXNARD UNION HIGH SCHOOL DISTRICT				
Address:	309 South K Street				
City:	Oxnard	**Groundwater Basin:**	Oxnard, Pleasant Valley, and Forebay		
State:	CA	**Zip Code:**	93030	**Thomas Guide:**	493-B5; 524-H,J3; and 522-F6
Phone No:	(805) 385-2516	**FAX No:**	(805) 483-5990		
Wholesale District:	Calleguas (CAL-028)	**Water Agency:**	Fox Cyn. GMA	**Purveyor Number:**	55
Contact Person:	Stephen McFarland, Alice Herbuck	**Title:**	Maintenance Director, Office Mgr.		
Locality:	Rio Mesa High School in El Rio,	**Quad Sheet:**	Oxnard		
Management Organization:	Superintendent, Asst. Superintendent, and Business Manager				
Governing Body:	Board of Trustees	**Purveyor Type:**	Public School District		
Established Under:	Legal Description	**Staff:**	1	**Year Formed:**	1965
E-mail:	smcfari@ouhsd.k12.ca.us	**Website:**	www.ouhsd.k12.ca.us		

SERVICE INFORMATION

Population Served:	2,200	**Domestic Connections:**	1
Groundwater Source:	2 Wells	**Agricultural Connections:**	1
Imported Source:		**M and I Connections:**	0
Surface/Reclaimed:	None	**Total Connections:**	2
Water Cost Notes:	No charge for water to school students; annual costs to pump groundwater averaged $3,600 during 1994 at Rio Mesa High; no figures available for Oxnard High School. Camarillo High School well for standby irrigation only.		
General Comments:	One well is on standby use only @ Rio Mesa. Approx. annual volume served=65 AFY domestic. Anticipated demand by year 2010 at Rio Mesa=68 AFY.		

WELL INFORMATION

State Well Number(s):	Owner's Well Name or Number(s):
2N/22W-13N03, 2N22W-13N04 (new meter), 1N/22W-04F02 (not used)	Rio Mesa Backup Well, Rio Mesa New Well

Oxnard Union High School District - Camarillo HS

Ventura County Water Purveyor Map

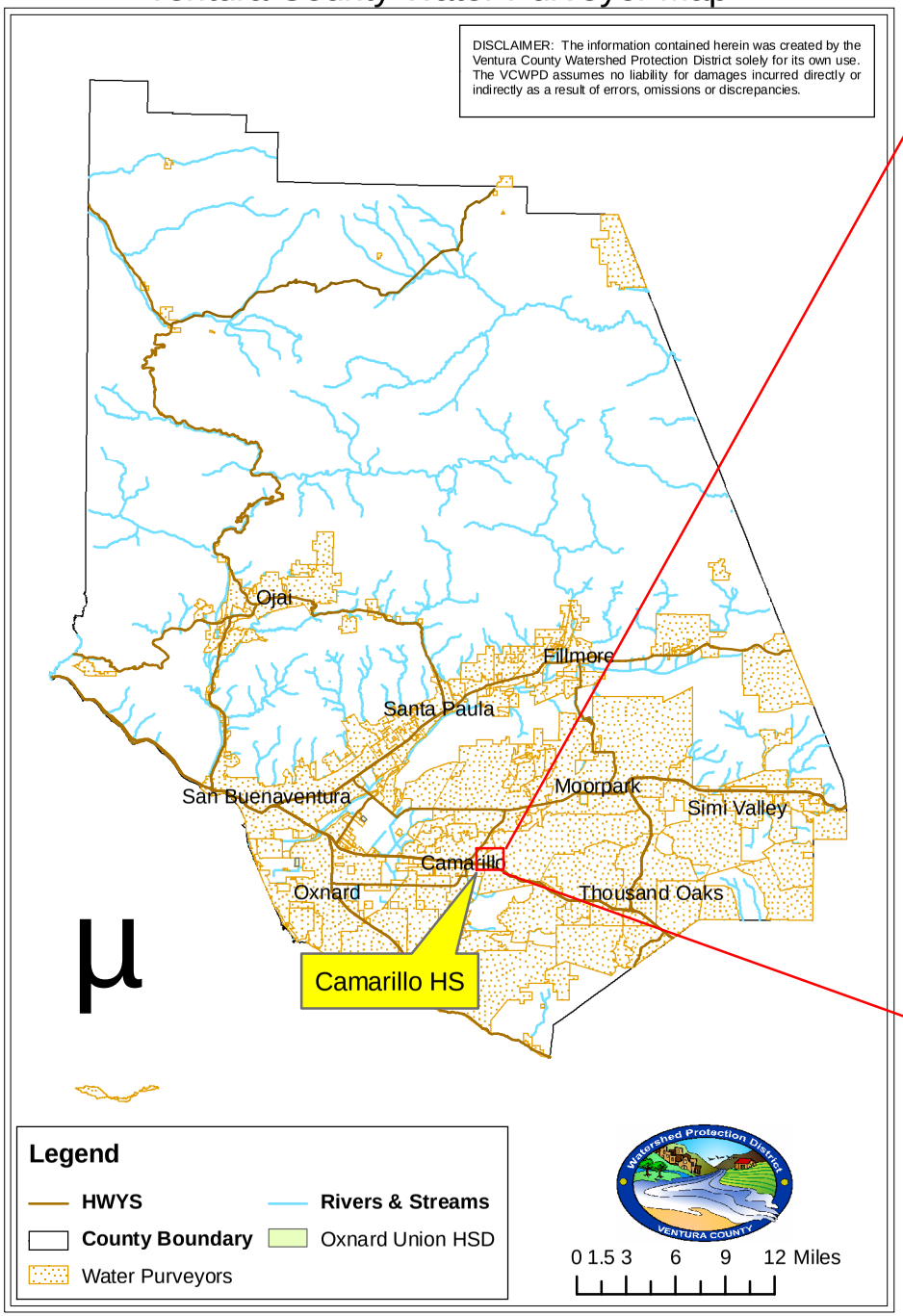

Detail of Selected Area

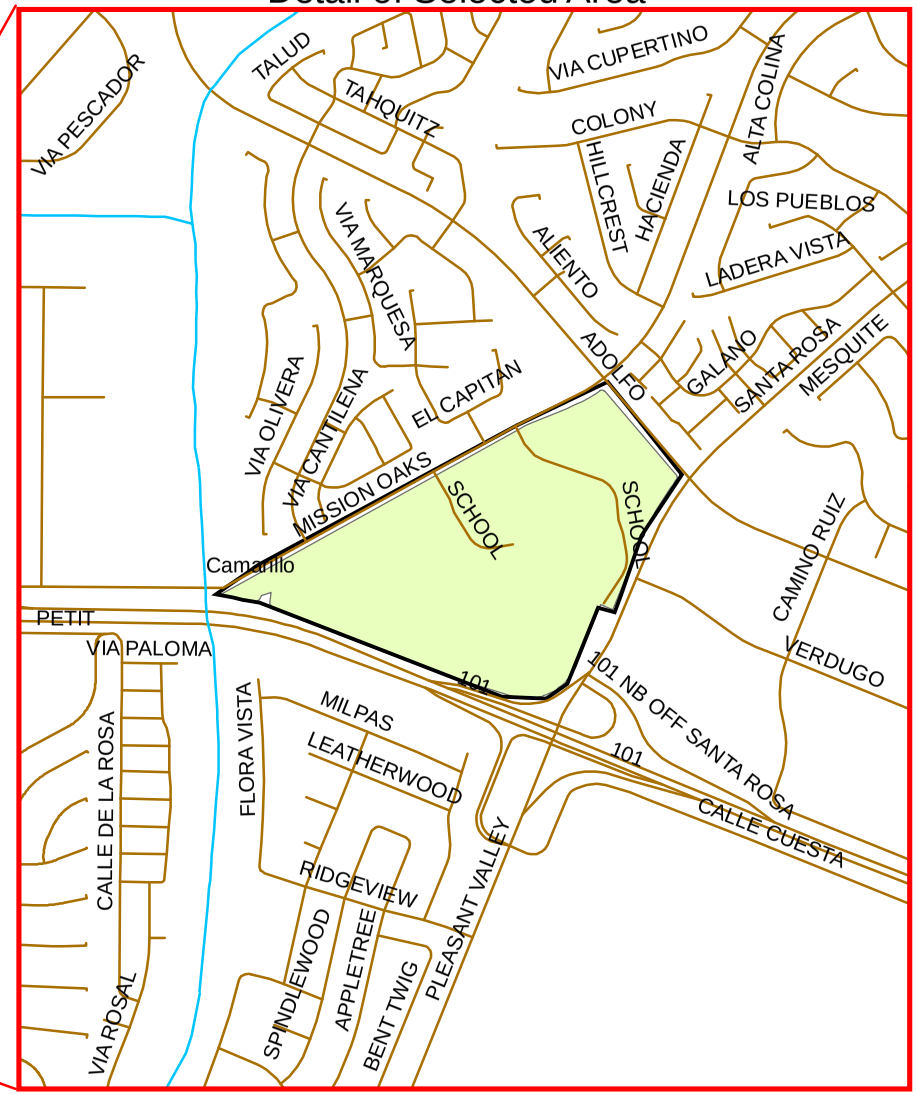

Purveyor Designation
CAL - 028

Oxnard Union High School District - Oxnard HS

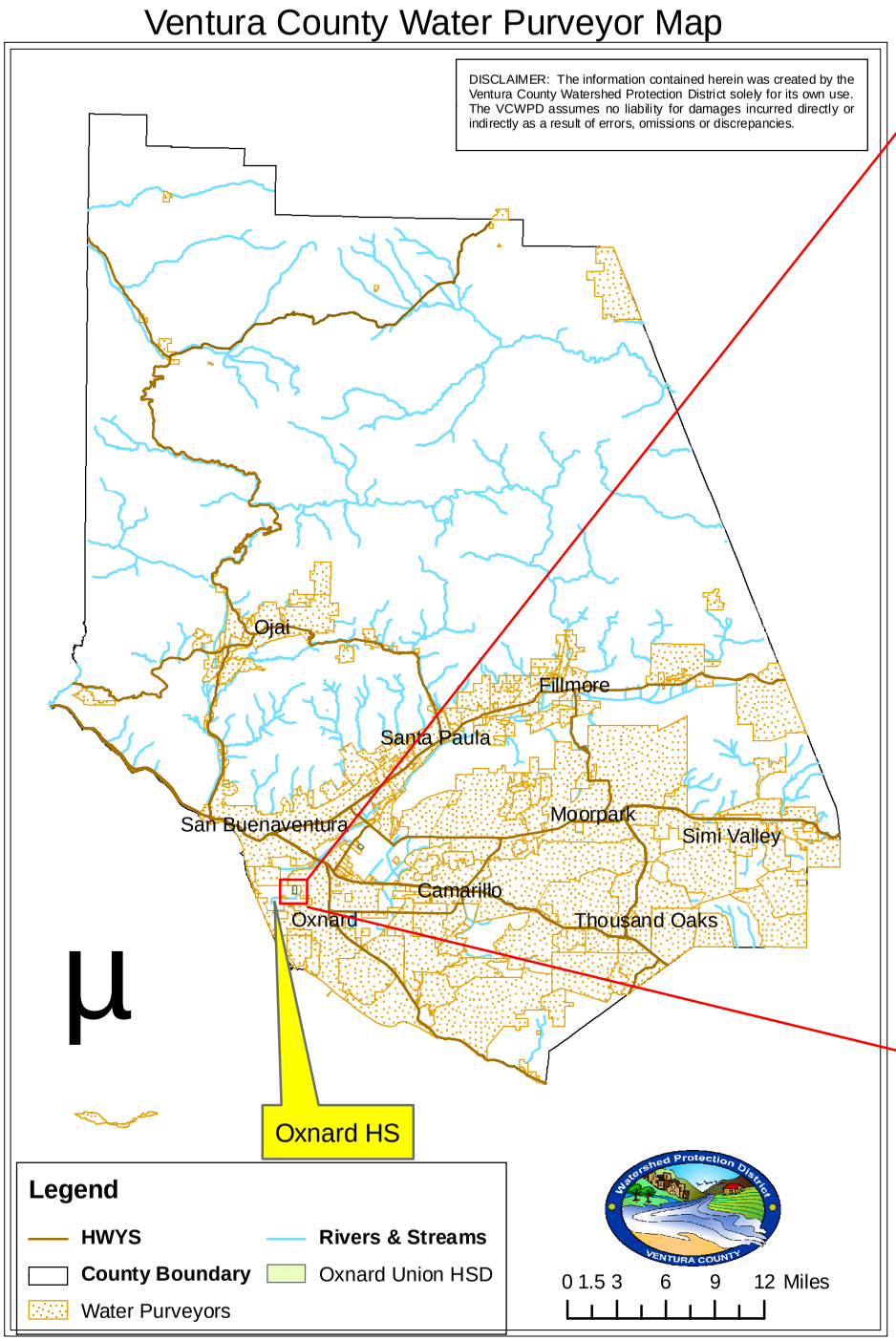

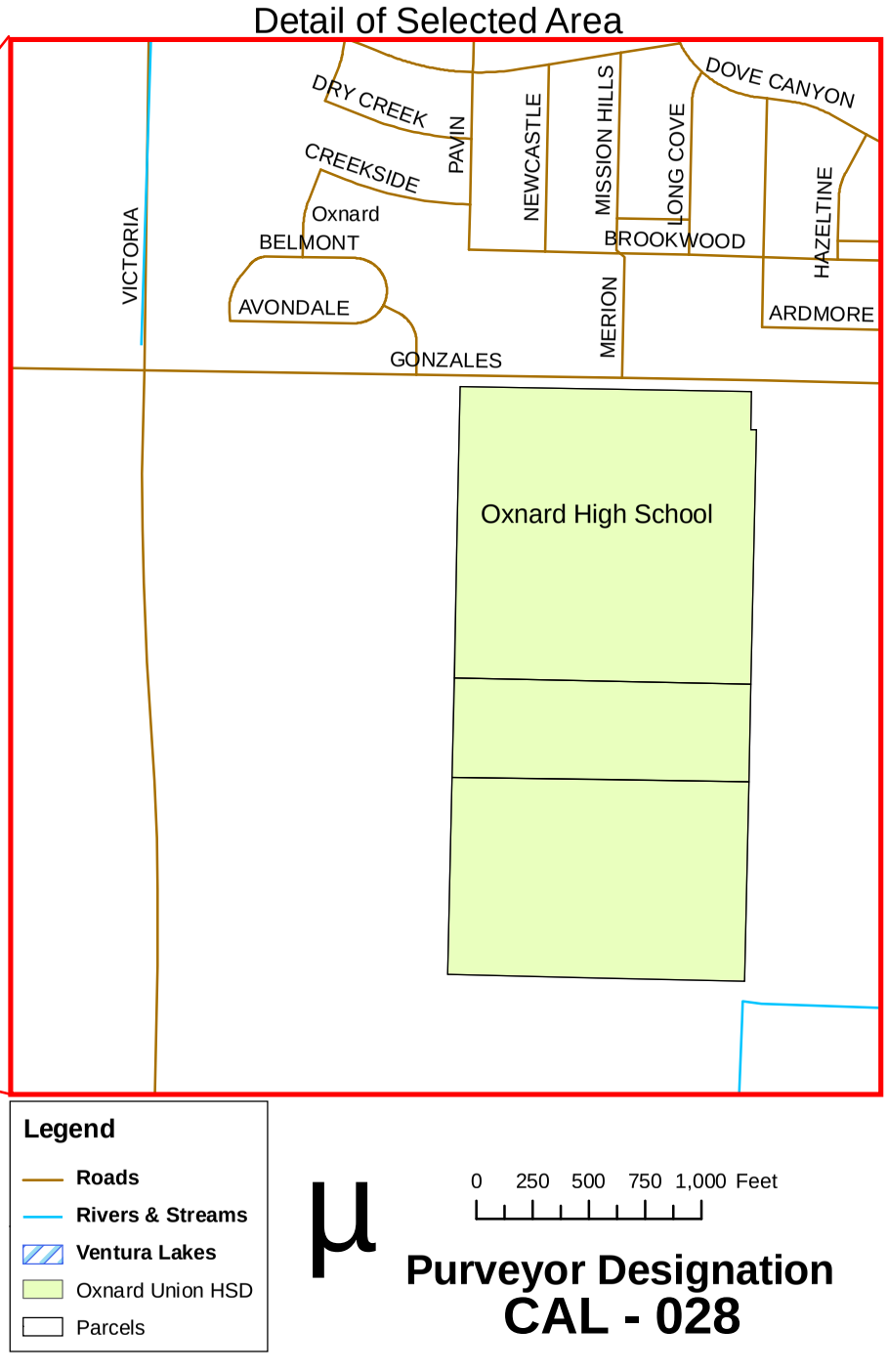

Purveyor Designation
CAL - 028

Oxnard Union High School District - Rio Mesa HS

Ventura County Water Purveyor Map

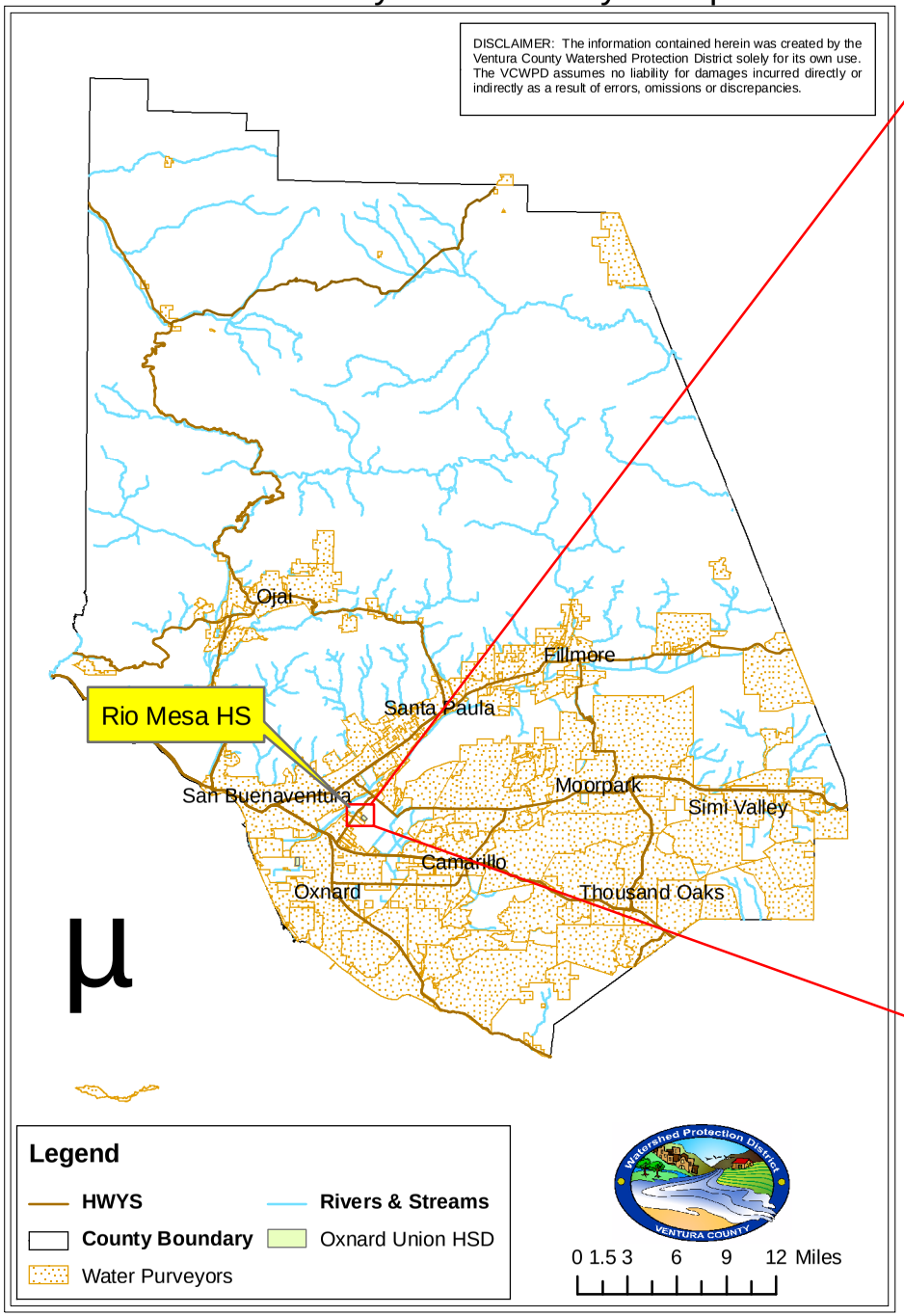

Detail of Selected Area

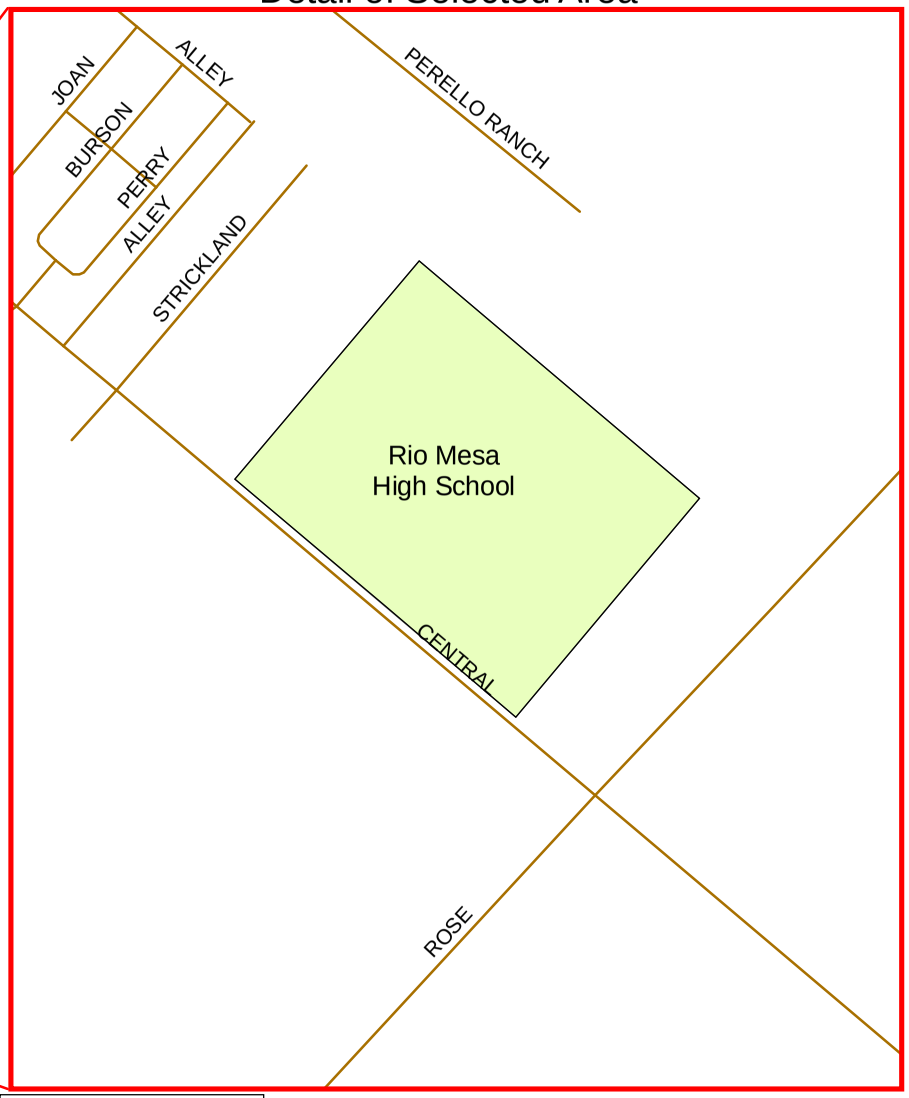

Purveyor Designation
CAL - 028

2-206

VENTURA COUNTY WATER PURVEYORS
ORGANIZATION INFORMATION

Purveyor Name:	OZENA CAMPGROUND AND STATION - U.S.D.A. Forest Service				
Address:	6755 Hollister Ave., Ste. 150				
City:	Goleta	**Groundwater Basin:**	Cuyama River Basin		
State:	CA	**Zip Code:**	93117	**Thomas Guide:**	366-H3
Phone No:	(805) 961-5773	**FAX No:**	(805) 961-5729		
Wholesale District:	None (W-170)	**Water Agency:**	None	**Purveyor Number:**	339
Contact Person:	Felix Nishida	**Title:**	Water and Sanitation Engineer		
Locality:	Southern Cuyama Valley, @ Lockwood/Ozena Rd; 7N/23W-27; North Half of Ventura County.	**Quad Sheet:**	Reyes Peak (59-42)		
Management Organization:	U.S. Forest Service staff				
Governing Body:	U.S. Forest Service	**Purveyor Type:**	Public - Forest Service		
Established Under:	Campground boundary	**Staff:**	0	**Year Formed:**	?
E-mail:	fnishida@fs.fed.us	**Website:**	http://www.fs.fed.us/r5/lospadres/		

SERVICE INFORMATION

Population Served:	6,300*	**Domestic Connections:**	3
Groundwater Source:	1 Well	**Agricultural Connections:**	0
Imported Source:	None	**M and I Connections:**	0
Surface/Reclaimed:	None	**Total Connections:**	3
Water Cost Notes:	Average water cost information not available.		
General Comments:	Population served 6,300 RVD *(Recreational Visitor Days) annually (includes Forest Service personnel who live onsite). No increase in demand expected by year 2010.		

WELL INFORMATION

State Well Number(s):	Owner's Well Name or Number(s):
7N/24W-02R03	Ozena Station Well

Ozena Campground & Station - USDA Forest Service

Ventura County Water Purveyor Map

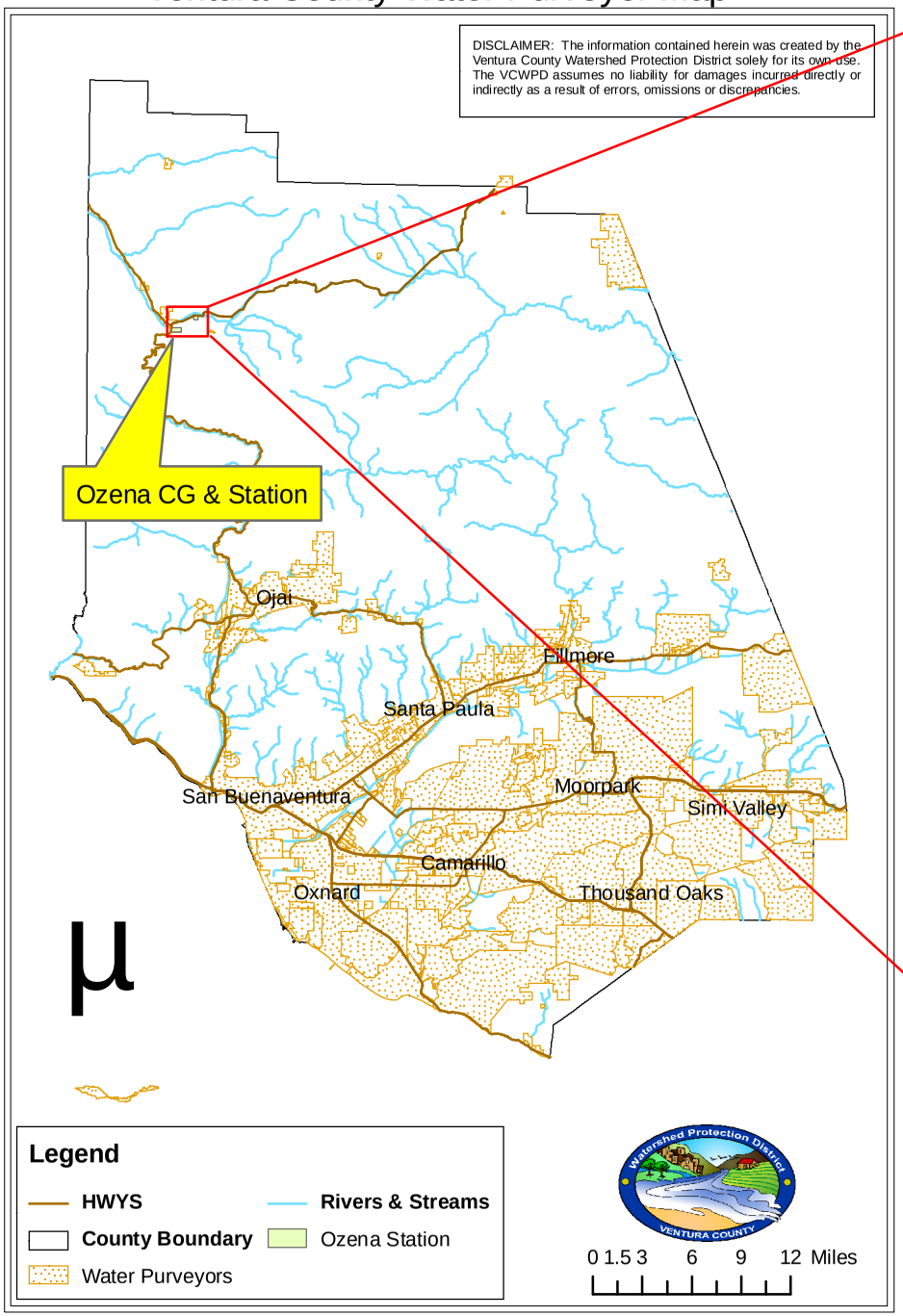

Detail of Selected Area

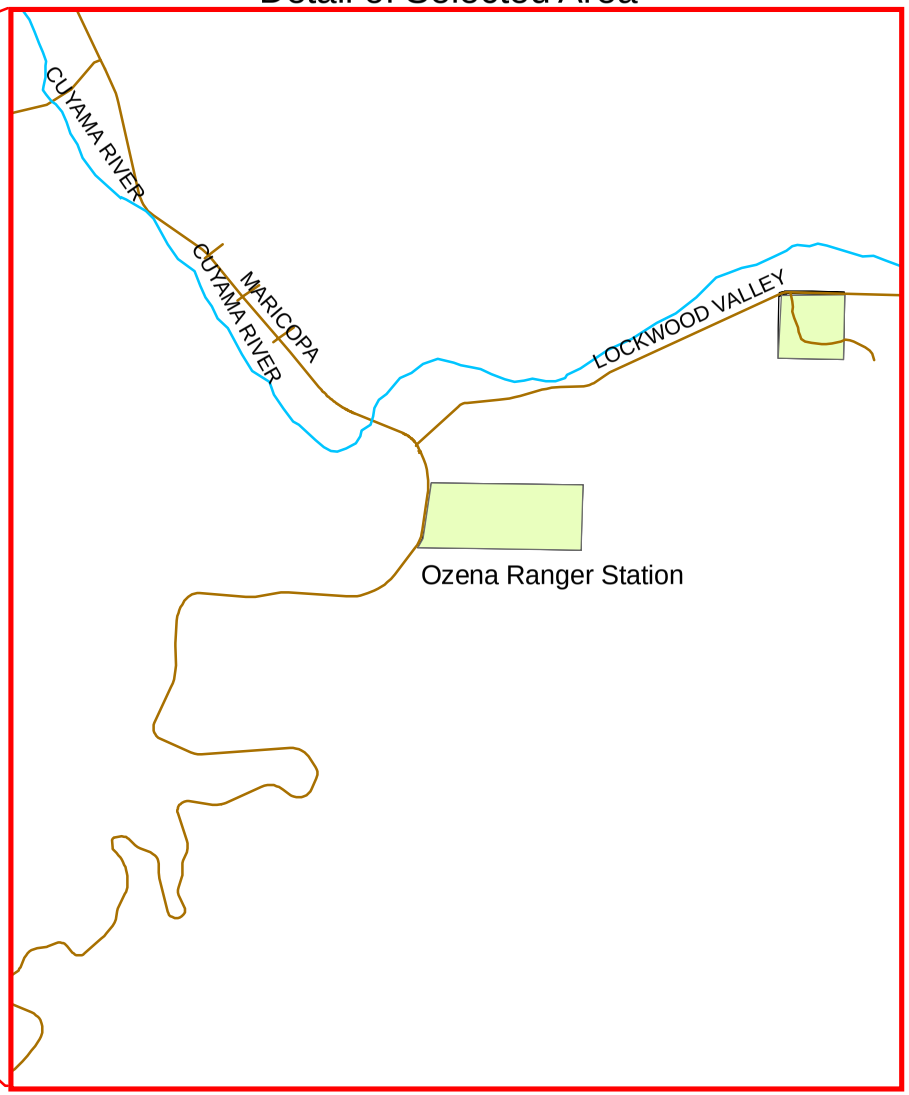

Purveyor Designation
W - 170

VENTURA COUNTY WATER PURVEYORS
ORGANIZATION INFORMATION

Purveyor Name:	OZENA VALLEY SPORTSMANS CLUB				
Address:	2109 Vincent Avenue				
City:	Bakersfield	**Groundwater Basin:**	Cuyama Basin		
State:	CA	**Zip Code:**	93304	**Thomas Guide:**	366-H2&H3, G1
Phone No:	(661) 833-3084	**FAX No:**	(661) 833-3084		
Wholesale District:	None (W-194)	**Water Agency:**	None	**Purveyor Number:**	358
Contact Person:	Ronald Eicher	**Title:**	Manager owner		
Locality:	Two separate parcels along Hwy. 33 approximately 2 miles apart.	**Quad Sheet:**	59-41 Rancho Nuevo Creek, 59-42 Reyes Peak		
Management Organization:	Private manager on site is caretaker for both properties.				
Governing Body:	Private ownership	**Purveyor Type:**	Private		
Established Under:	Property lines	**Staff:**	1	**Year Formed:**	1991
E-mail:		**Website:**			

SERVICE INFORMATION

Population Served:	6-20	**Domestic Connections:**	10
Groundwater Source:	4 wells	**Agricultural Connections:**	1
Imported Source:	none	**M and I Connections:**	0
Surface/Reclaimed:	none	**Total Connections:**	11
Water Cost Notes:	No water costs to few permanent residents &/or day visitors. Private hunting club. No increase over current water use volume is expected.		
General Comments:	Overnight visitors may stay in lodge, but accommodations are limited.		

WELL INFORMATION

State Well Number(s):	Owner's Well Name or Number(s):
7N/24W-11H01, 7N/24W-11H02, 7N/24W-11H03, 7N/23W-19H01	Riverwell, Irrigation Well, Lodge Well (domestic), Ranch Well (domestic)

Ozena Valley Sportsmans Club

Ventura County Water Purveyor Map

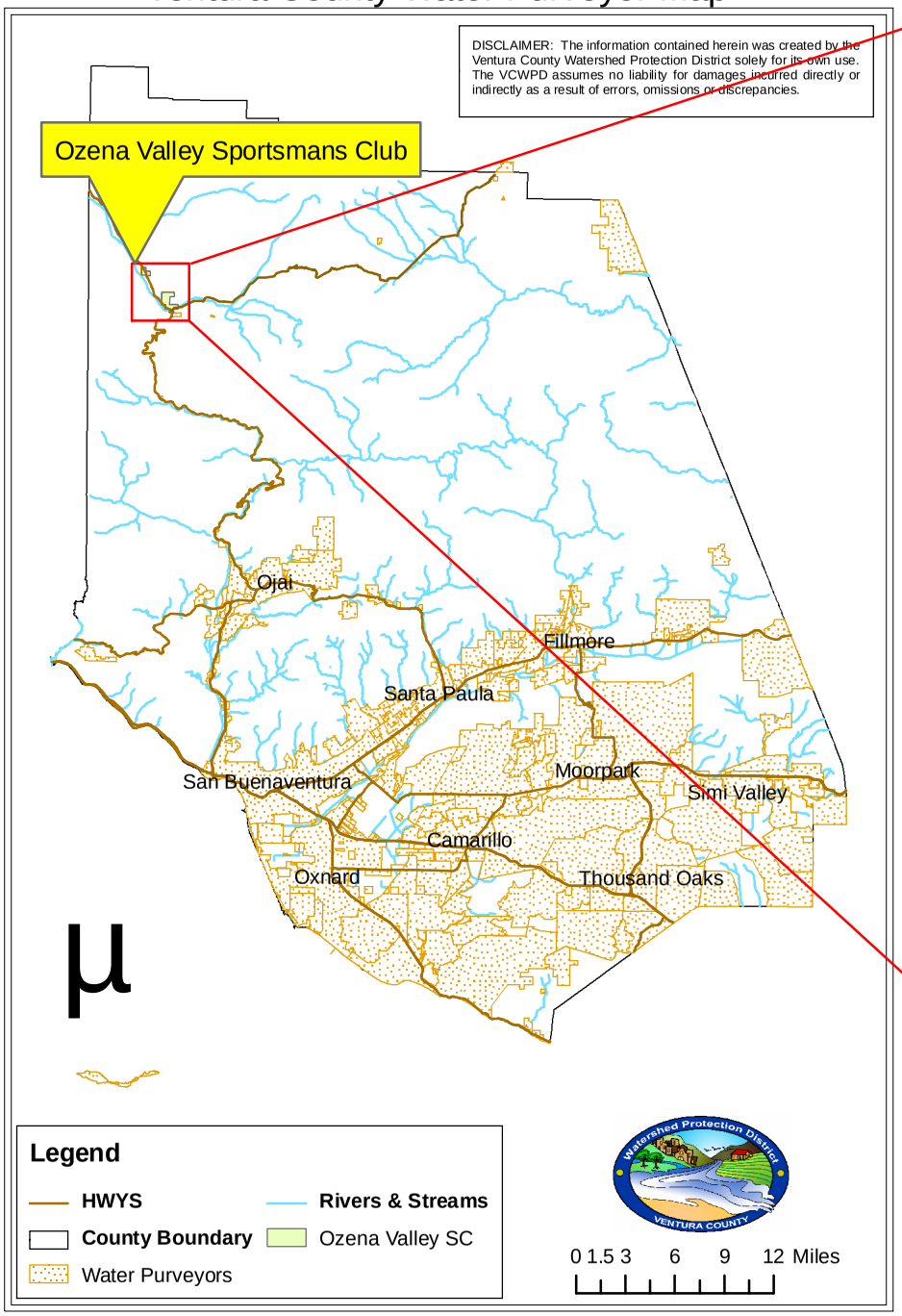

Detail of Selected Area

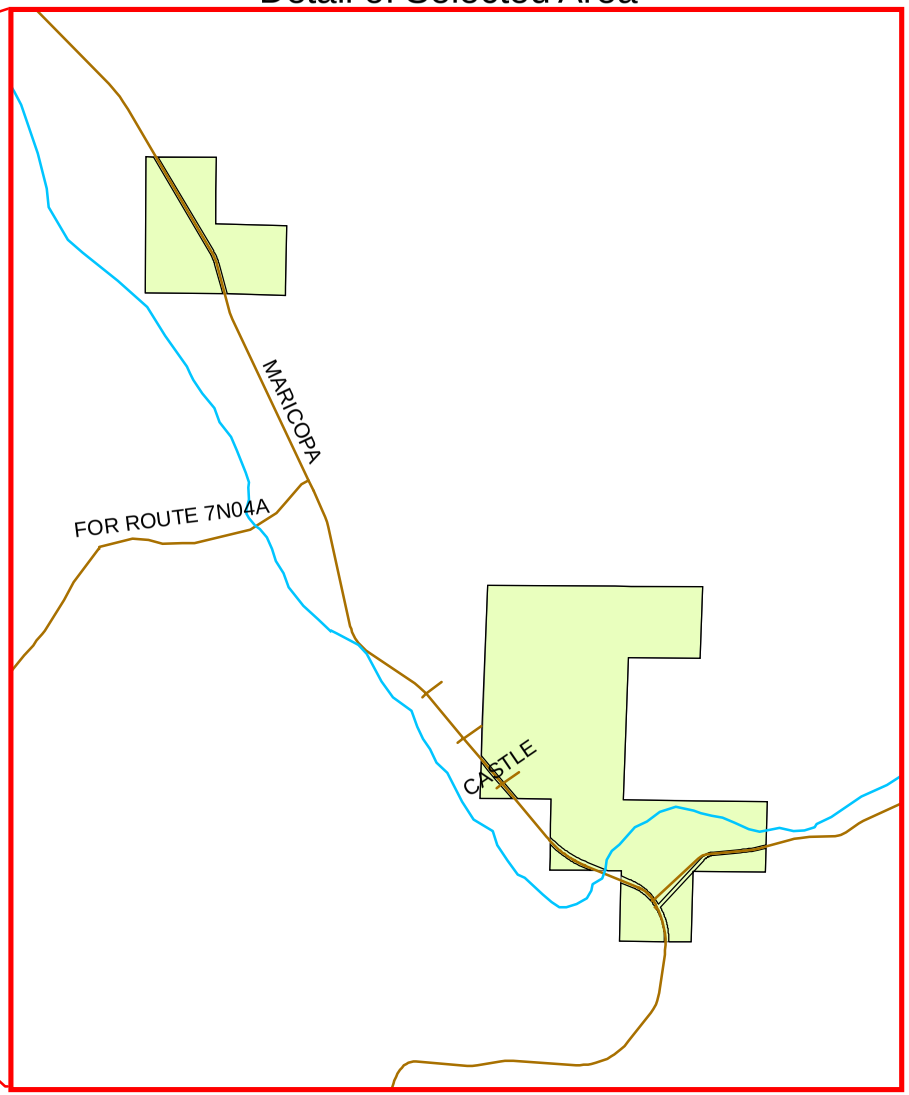

Purveyor Designation
W - 194

VENTURA COUNTY WATER PURVEYORS
ORGANIZATION INFORMATION

Purveyor Name:	PINE MOUNTAIN INN				
Address:	1110 Bluebell Street				
City:	Oxnard	**Groundwater Basin:**	None		
State:	CA	**Zip Code:**	93030	**Thomas Guide:**	366-H4
Phone No:	(805) 485-5847	**FAX No:**			
Wholesale District:	None (W-171)	**Water Agency:**	None	**Purveyor Number:**	341
Contact Person:	Tom Wolf	**Title:**	Owner		
Locality:	E. of and adjacent to Highway 33, South of Pine Mountain Road turnoff, N. Half of Ventura County, 20 miles north of Wheeler Springs.	**Quad Sheet:**	Wheeler Springs (60-42)		
Management Organization:	Private owner (Tom Wolf)				
Governing Body:	Landowner	**Purveyor Type:**	Private		
Established Under:	Legal Description	**Staff:**	0	**Year Formed:**	1975
E-mail:	none	**Website:**	none		

SERVICE INFORMATION

Population Served:	10 Winter/50 Summer	**Domestic Connections:**	1
Groundwater Source:	1 Well	**Agricultural Connections:**	0
Imported Source:	None	**M and I Connections:**	0
Surface/Reclaimed:	None	**Total Connections:**	1

Water Cost Notes: No separate charge for water to permanent residents or temporary campers. Only costs are to operate well. No meter on well or buildings.

General Comments: Solar powered well produces less than one acre-foot of water per year. Well is located 22 miles from the City of Ojai at an elevation of 4,200 feet. There is no phone at the Pine Mtn. Inn. No expected change in water use by year 2010.

WELL INFORMATION

State Well Number(s):	Owner's Well Name or Number(s):
6N/23W-18M01	Pine Mtn. Inn Well

Pine Mountain Inn

Ventura County Water Purveyor Map

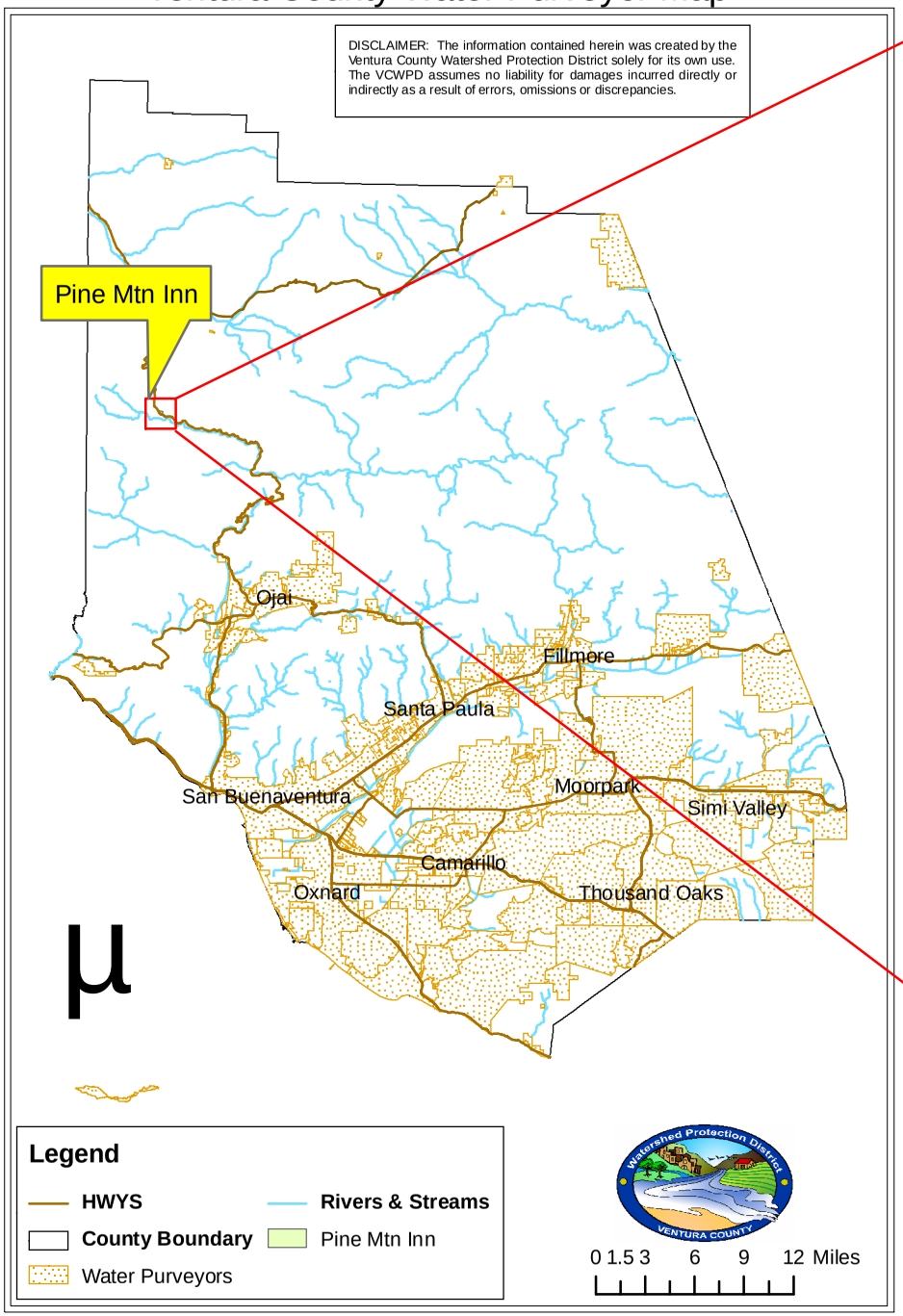

Detail of Selected Area

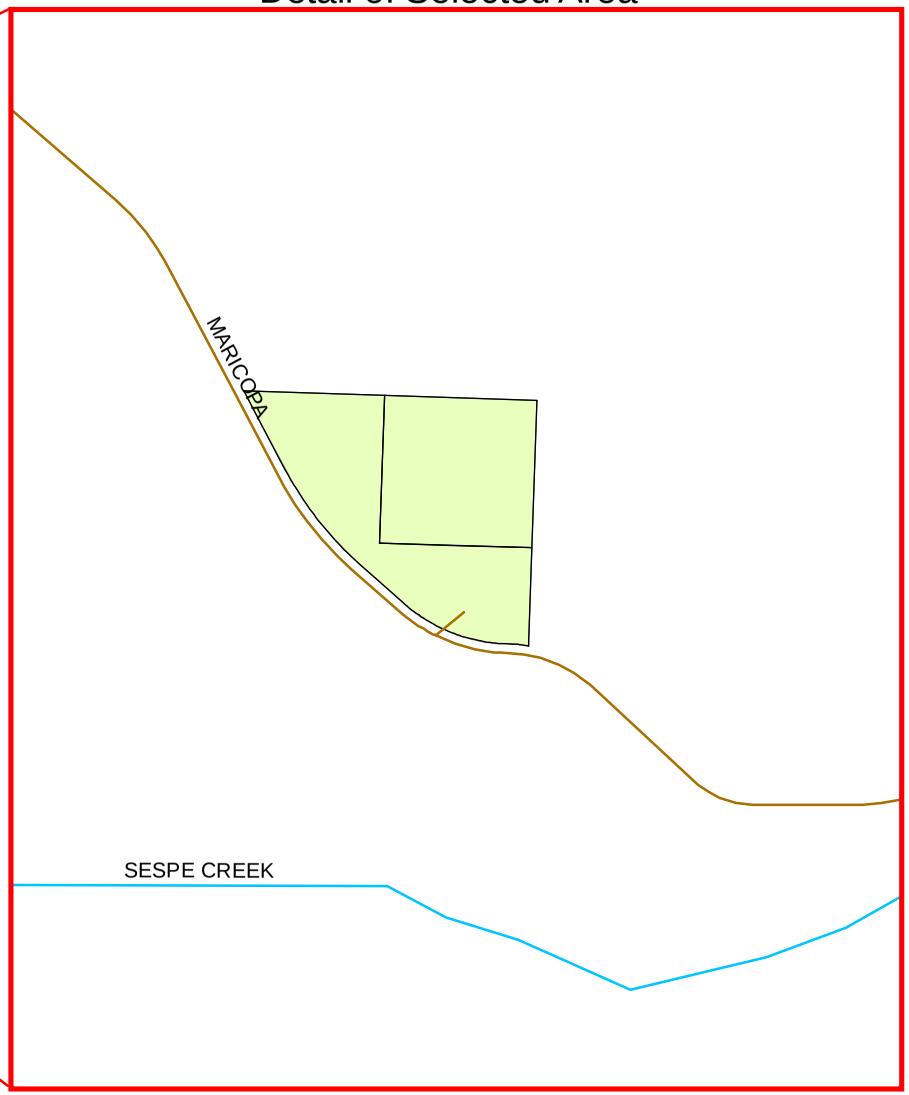

Purveyor Designation
W - 171

2-212

VENTURA COUNTY WATER PURVEYORS
ORGANIZATION INFORMATION

Purveyor Name:	PIRU MUTUAL WATER COMPANY				
Address:	P. O. Box 273				
City:	Fillmore	**Groundwater Basin:**	Piru Basin		
State:	CA	**Zip Code:**	93016	**Thomas Guide:**	457-J2 and G,H,J3
Phone No:	(805) 521-1156	**FAX No:**	(805) 521-1455		
Wholesale District:	United (U-181)	**Water Agency:**	None	**Purveyor Number:**	40
Contact Person:	Don Schram	**Title:**	Manager		
Locality:	N. E. of Piru, along S. side of Piru Canyon Road, both N. and S. sides along Piru Creek.	**Quad Sheet:**	Piru (61-46)		
Management Organization:	System Operator/Manager (1)				
Governing Body:	Board of 4 director/owners	**Purveyor Type:**	Mutual		
Established Under:	Legal Description	**Staff:**	1	**Year Formed:**	1992
E-mail:	none	**Website:**	none		

SERVICE INFORMATION

Population Served:	0	**Domestic Connections:**	0
Groundwater Source:	None	**Agricultural Connections:**	8
Imported Source:	None	**M and I Connections:**	0
Surface/Reclaimed:	Piru Creek	**Total Connections:**	8

Water Cost Notes: No cost information provided for minimal expenses necessary to divert Piru Creek, and channel water to fields as needed.

General Comments: All water supplies are provided for agricultural irrigation only. No potable supplies available or required. Volume varies by crop type and acres in production, no actual figures available.

WELL INFORMATION

State Well Number(s):	Owner's Well Name or Number(s):
Surface water from Piru Creek	Piru Mutual Water Co.

Piru Mutual Water Company

Ventura County Water Purveyor Map

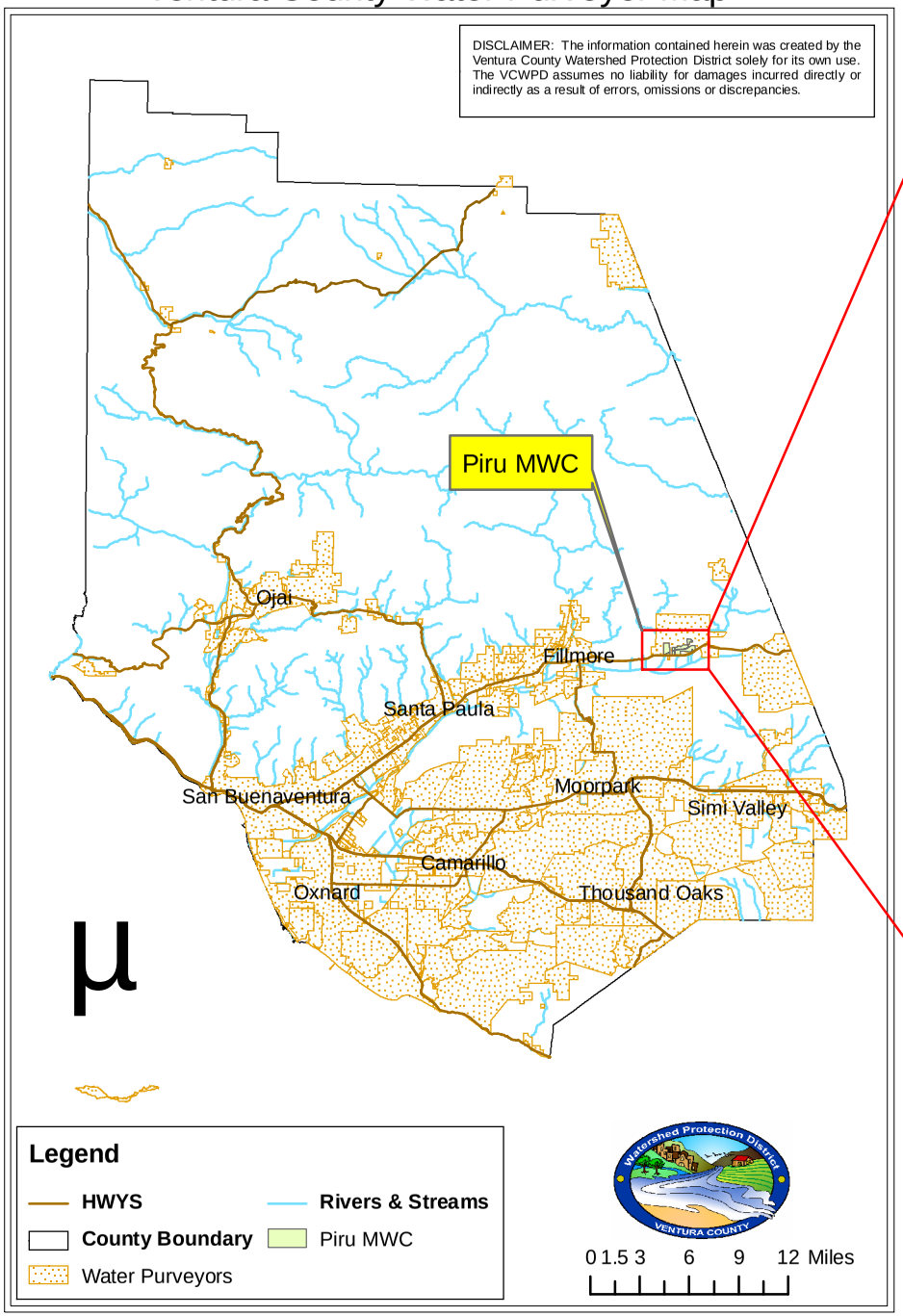

Detail of Selected Area

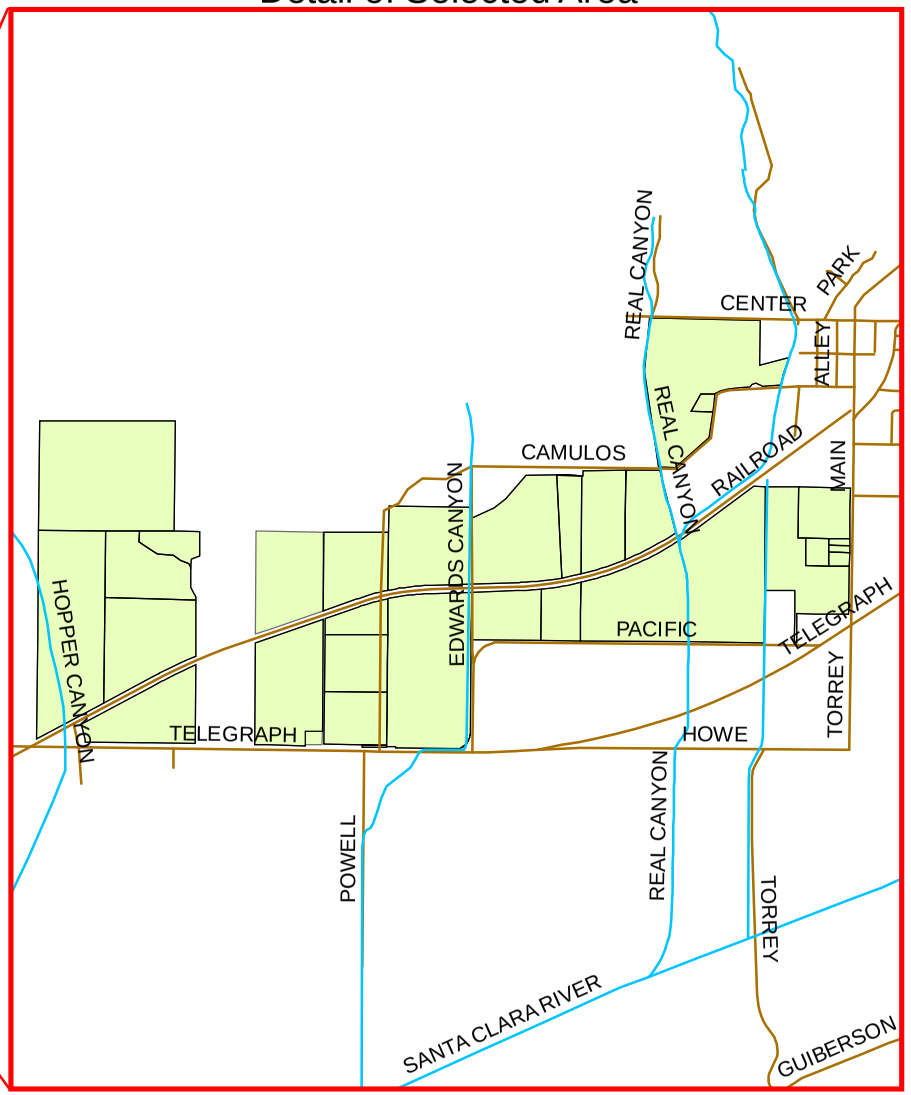

Purveyor Designation
U - 181

VENTURA COUNTY WATER PURVEYORS
ORGANIZATION INFORMATION

Purveyor Name:	PLEASANT VALLEY COUNTY WATER DISTRICT				
Address:	154 S Las Posas Road				
City:	Camarillo	**Groundwater Basin:**	Pleasant Valley Basin		
State:	CA	**Zip Code:**	93010-8570	**Thomas Guide:**	524, 554
Phone No:	(805) 482-2119	**FAX No:**	(805) 484-5835		
Wholesale District:	United (U-118)	**Water Agency:**	Fox Cyn. GMA	**Purveyor Number:**	235
Contact Person:	Michael L. Miller	**Title:**	General Manager		
Locality:	A portion of the Oxnard Plain S. of the City of Camarillo, E. of Wood Road, S. of Hwy 101, N. of PCH (Hwy. 1), W. of Lewis Road, (10,556 acres total).	**Quad Sheet:**	Camarillo (63-44), Point Mugu (64-44)		
Management Organization:	General Manager, Part time Secretary/Treasurer, Accountant, Attorney				
Governing Body:	Board of Directors (5 members)	**Purveyor Type:**	Special District		
Established Under:	Legal description	**Staff:**	5	**Year Formed:**	1956
E-mail:	pvcwd.agwater@verizon.net	**Website:**	none		

SERVICE INFORMATION

Population Served:	0	**Domestic Connections:**	0
Groundwater Source:	11 Wells	**Agricultural Connections:**	134
Imported Source:	United WCD, Camrosa WD.	**M and I Connections:**	0
Surface/Reclaimed:	Santa Clara River diversions & Conejo C	**Total Connections:**	134

Water Cost Notes: Average annual water costs per connection = $8,059. Projected water demand for year 2010 = 24,000 AFY. Cost trends: 1994 - $60 per acre-foot;; 2002 - $75./AF; 2005 - $95./AF.

General Comments: 20 Connections Not in Service at this time for various reasons. Portion of water purchased from United Water Conservation District comes from surface sources. Serves approx. 23,000 AF annually (non-potable irrigation water only). Portiion of water delivered is surface water diverted from Conejo Creek by Camrosa Water District.

WELL INFORMATION

State Well Number(s):	Owner's Well Name or Number(s):
1N/21W-10G01, 1N/21W-28D01, 1N/21W-22C01, 1N/21W-21H02, 1N/21W-15D02, , 1N/21W-03K01, 1N/21W-03R01, 1N/21W-04D04, 1N/21W-04K01, 1N/21W-08R01, 2N/21W-34G01	Well #6, Well #11, Well #9, Well #10, Well #8, , Well #4, Well #1, Well #3, Well #5, Well #7, Well #2

Pleasant Valley County Water District

Ventura County Water Purveyor Map

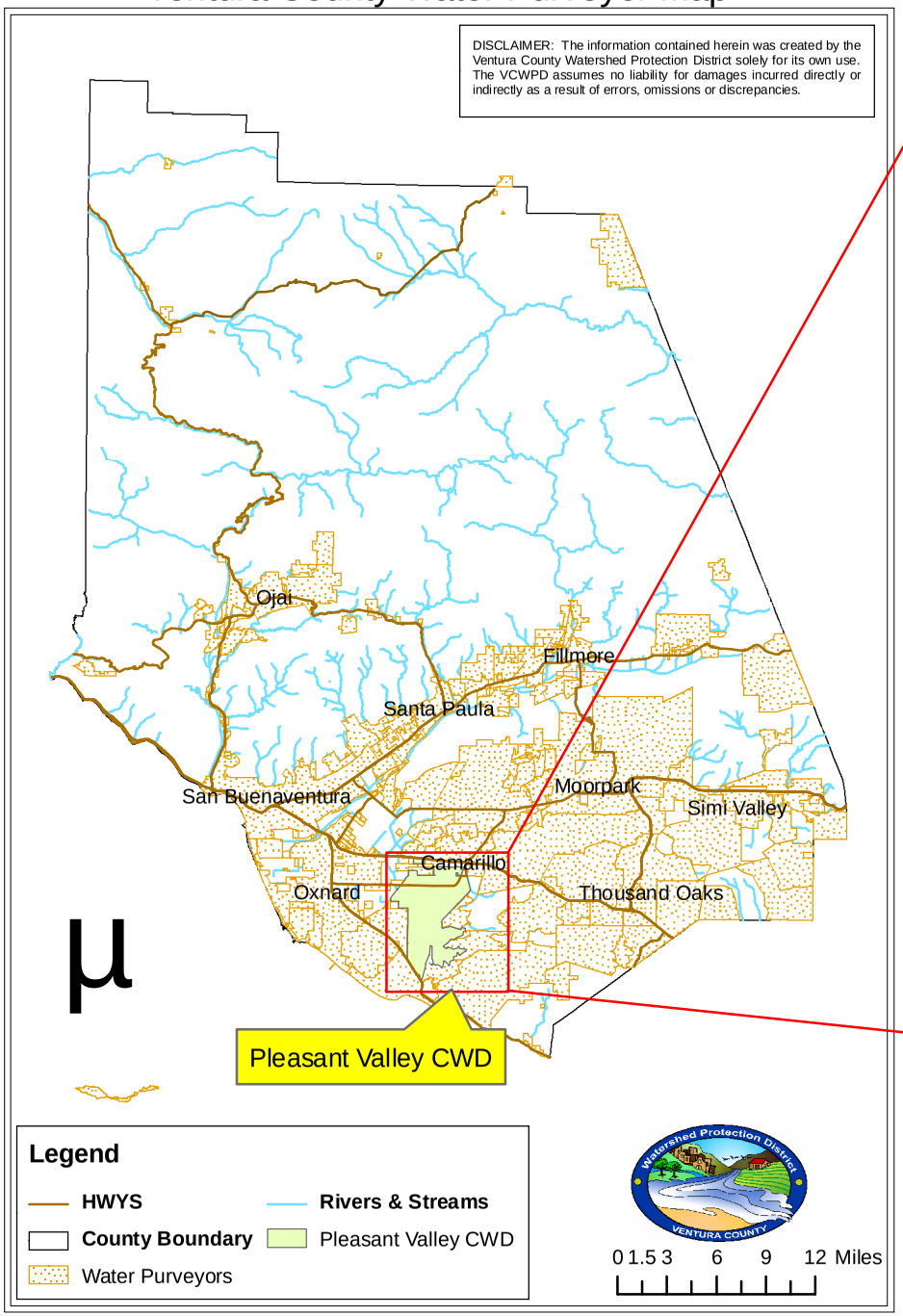

Detail of Selected Area

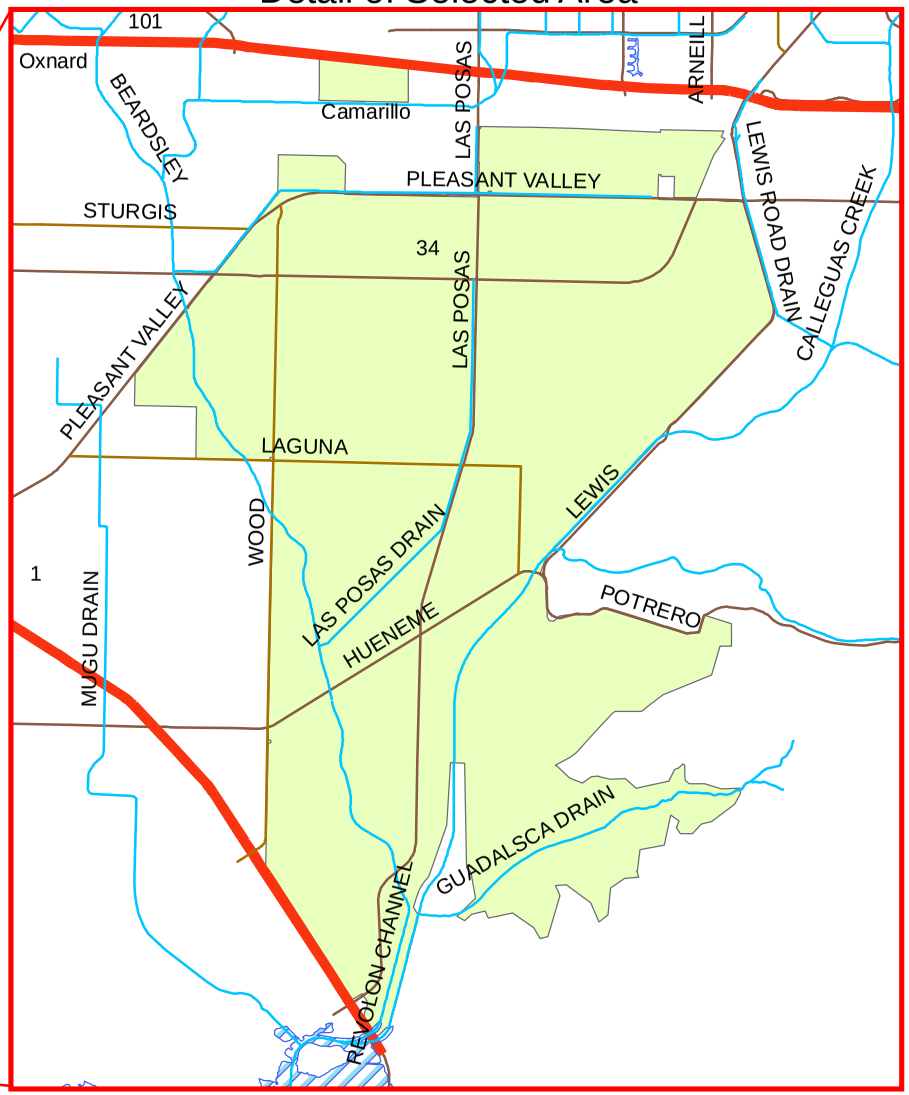

Purveyor Designation
U - 118

VENTURA COUNTY WATER PURVEYORS
ORGANIZATION INFORMATION

Purveyor Name:	PLEASANT VALLEY MUTUAL WATER COMPANY				
Address:	1863 Las Posas Road				
City:	Camarillo	**Groundwater Basin:**	Pleasant Valley Basin		
State:	CA	**Zip Code:**	93010	**Thomas Guide:**	494-D,E,F5,6,7
Phone No:	(805) 482-5061	**FAX No:**	(805) 482-5771		
Wholesale District:	Calleguas (CAL-029)	**Water Agency:**	Fox Cyn. GMA	**Purveyor Number:**	57
Contact Person:	Jerry Doran	**Title:**	Field Supervisor		
Locality:	Camarillo Heights; areas adjacent to Mission, North Loop and Ponderosa Drives.	**Quad Sheet:**	Santa Paula (62-44), Camarillo (63-44)		
Management Organization:	Office Manager, 2 field personnel				
Governing Body:	Board of Directors	**Purveyor Type:**	Mutual		
Established Under:	Legal description	**Staff:**	3	**Year Formed:**	1924
E-mail:	jerry@pvmwc.com	**Website:**	www.pvmwc.com		

SERVICE INFORMATION

Population Served:	5,000	**Domestic Connections:**	1392
Groundwater Source:	3 Wells	**Agricultural Connections:**	0
Imported Source:	Calleguas MWD	**M and I Connections:**	0
Surface/Reclaimed:	None	**Total Connections:**	1392
Water Cost Notes:	Bi-monthly rate is $32.00 for 0-1,600 cu. ft., and $1.72/HCF for more than 1,600 cu. ft.		
General Comments:	3 wells used currently. No volume information available. Slight increase (5-10%) expected in total water demand by year 2010.		

WELL INFORMATION

State Well Number(s):	Owner's Well Name or Number(s):
2N/20W-19M05, 2N/20W-19E01, 2N/20W-19M06	Well #9, Well #10, Well #11

Pleasant Valley Mutual Water Company

Ventura County Water Purveyor Map

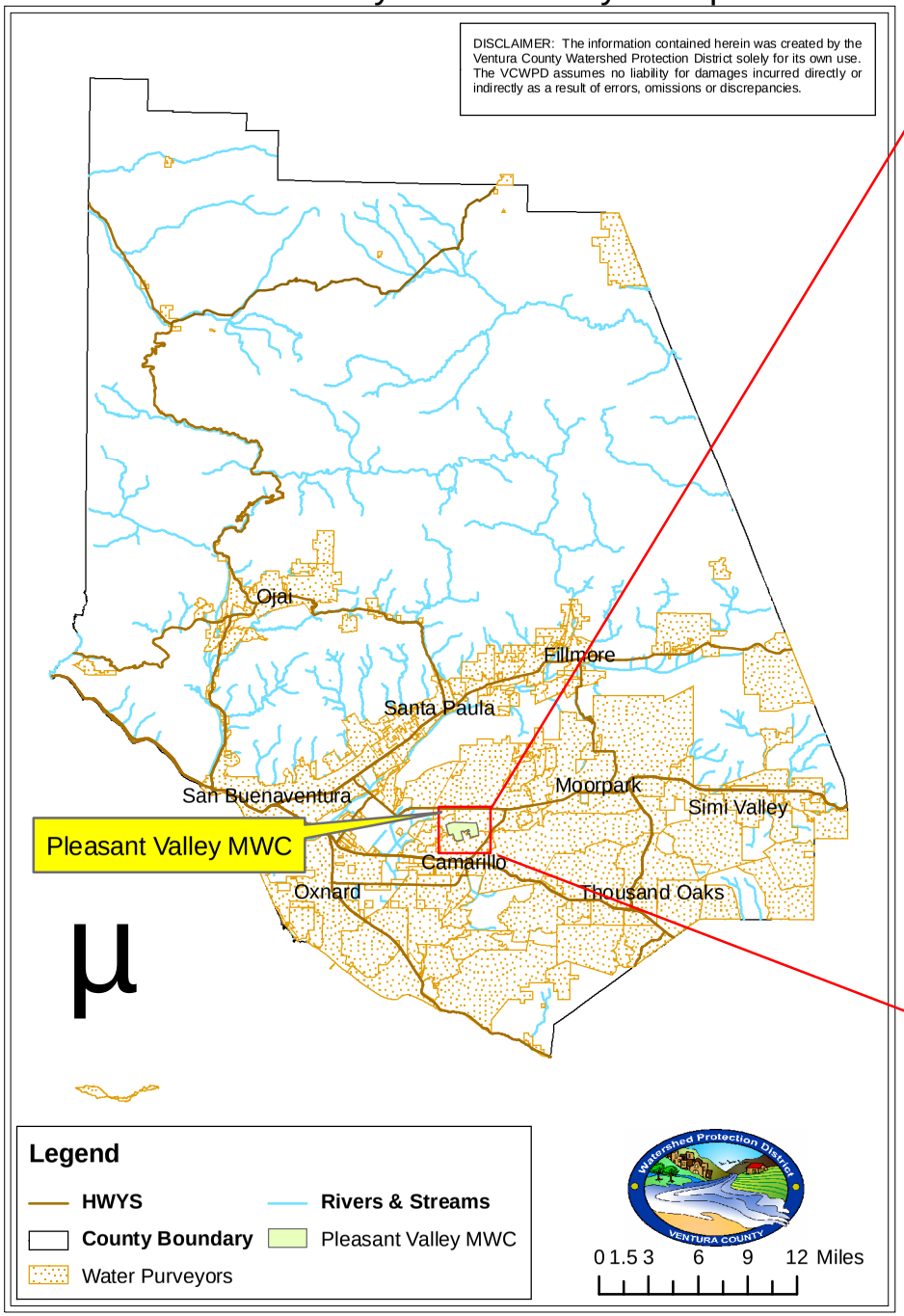

Detail of Selected Area

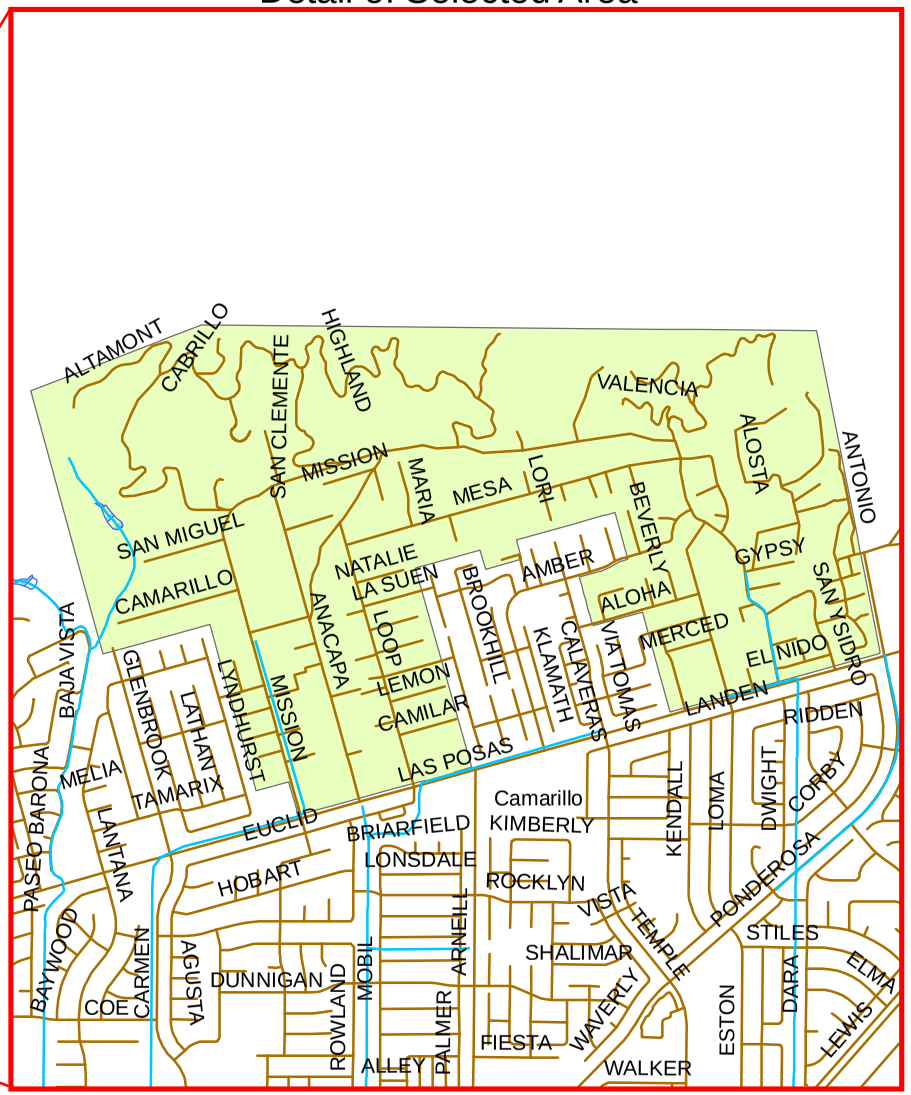

Purveyor Designation
CAL - 029

2-218

VENTURA COUNTY WATER PURVEYORS
ORGANIZATION INFORMATION

Purveyor Name:	POINT MUGU STATE PARK				
Address:	39996 Pacific Coast Highway				
City:	Malibu	**Groundwater Basin:**	Santa Monica Mountains Basin		
State:	CA	**Zip Code:**	90265	**Thomas Guide:**	387-B2, A & B3, A4
Phone No:	(818) 880-0362	**FAX No:**	(818) 880-6165		
Wholesale District:	None (W-188)	**Water Agency:**	None	**Purveyor Number:**	42
Contact Person:	Dennis Dolinar 818-880-0350 X115 Oscar Rodriguez 310-457-3932	**Title:**	Dist Maintenance Chief III Sector Maintenance Chief I		
Locality:	Includes La Jolla Valley, Mugu Peak, Laguna Peak, Wood Cyn., Big Sycamore Cyn., and Serrano Cyn. Santa Monica Mountains area S. tip of Ventura Co.	**Quad Sheet:**	Point Mugu (64-44), Camarillo (63-44), and Triunfo Pass (64-45)		
Management Organization:	State Parks and Recreation Staff (Angeles District - Malibu Sector) (Susan Brock- Angeles District Admin. Officer)				
Governing Body:	State Parks (South Coast District)	**Purveyor Type:**	Public (Parks)		
Established Under:	Parcel Boundaries	**Staff:**	4	**Year Formed:**	
E-mail:	s.brock@parks.ca.gov	**Website:**	cal-parks.ca.gov/default.asp?page-id=6		

SERVICE INFORMATION

Population Served:	4 Rangers + *18,000 RVD's	**Domestic Connections:**	10
Groundwater Source:	None	**Agricultural Connections:**	0
Imported Source:	Cal American (Village Dist.)	**M and I Connections:**	0
Surface/Reclaimed:	None	**Total Connections:**	10

Water Cost Notes: La Jolla Valley area and Rancho Sierra Vista buy water from Newbury Park area (Cal American Water Company - Village District). Park Rangers live onsite. * Recreational Visitor Days (RVD's) = estimated daily campers or park visitors per year.

General Comments: Cal Am provides water through a 6" diameter meter at Potrero Rd. and Pinehill Ave. in Newbury Park; 15.5 miles of pipeline distribute water south down Big Sycamore Cyn. to the coast, then west 1.8 miles along PCH to storage tank in LaJolla Cyn. Cell phones - Dolimar -310-457-3932, Rodriguez - 310-669-1719

WELL INFORMATION

State Well Number(s):	Owner's Well Name or Number(s):
1S/21W-01P01, 1S/21W-10RS1 (abandoned)	La Jolla Valley Well, Mugu Rock Spring (abandoned)

Point Mugu State Park

Ventura County Water Purveyor Map

DISCLAIMER: The information contained herein was created by the Ventura County Watershed Protection District solely for its own use. The VCWPD assumes no liability for damages incurred directly or indirectly as a result of errors, omissions or discrepancies.

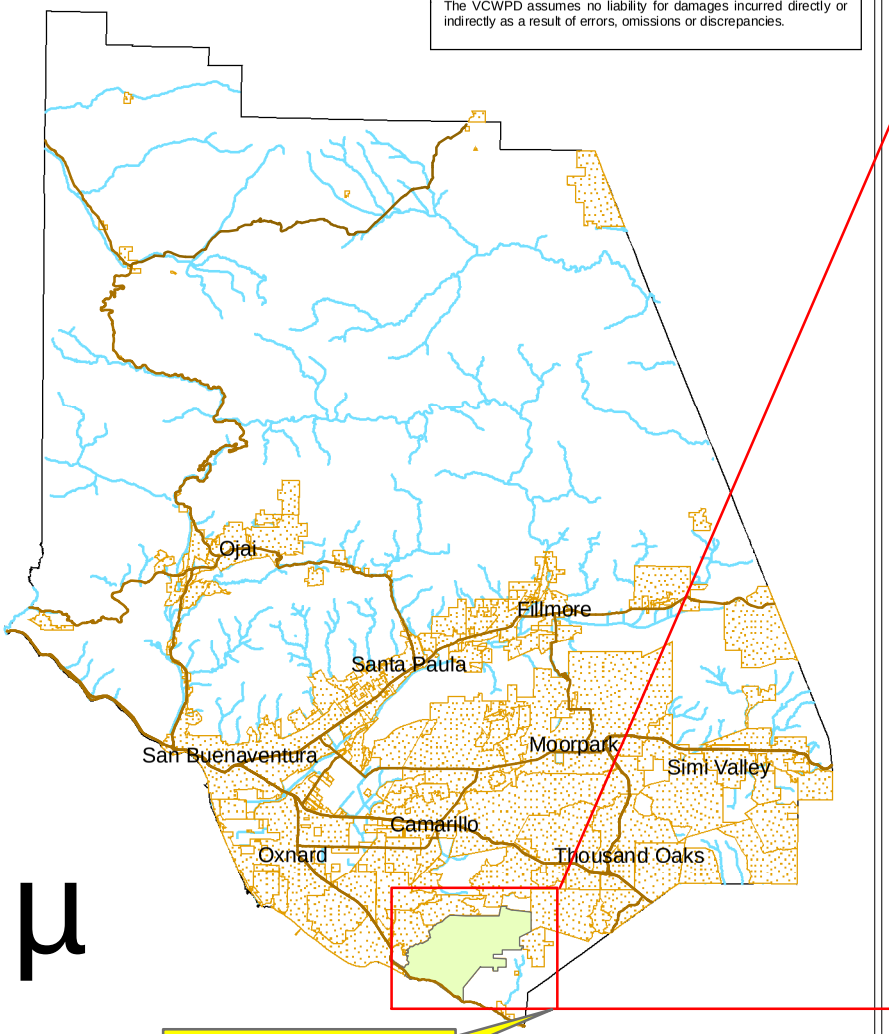

Detail of Selected Area

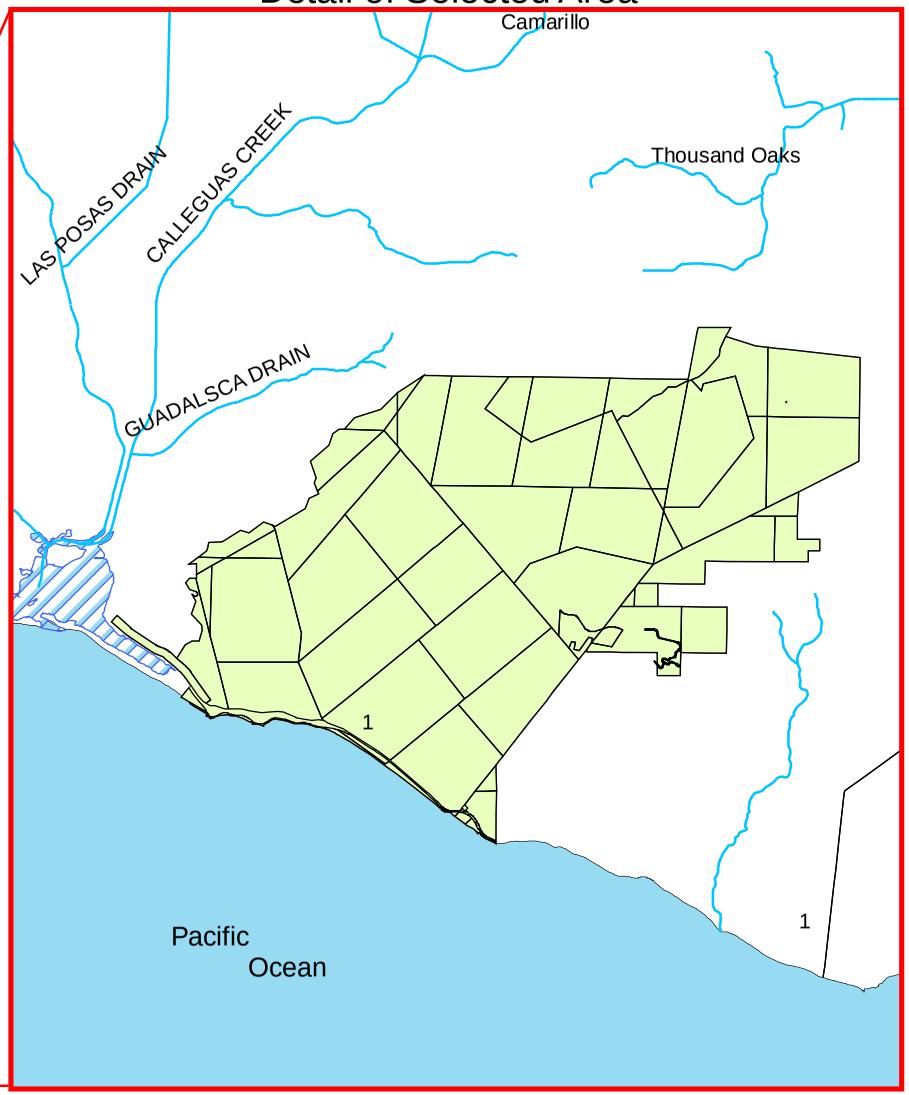

Purveyor Designation
W - 188

VENTURA COUNTY WATER PURVEYORS
ORGANIZATION INFORMATION

Purveyor Name:	POINTSETTIA STOCK FARM				
Address:	P. O. Box 6212				
City:	Oxnard	**Groundwater Basin:**	Forebay Basin		
State:	CA	**Zip Code:**	93031-6212	**Thomas Guide:**	492-J6,7 & 493-A7
Phone No:	(805) 644-3042	**FAX No:**	(805) 644-3092		
Wholesale District:	United (U-104)	**Water Agency:**	Fox Cyn. GMA	**Purveyor Number:**	207
Contact Person:	Charlie Daniels (pager 644-2805), Bruce Indermill (Pager 339-5954), Valerie M.	**Title:**	Administrative Director, Property Manager, Co-Trustees		
Locality:	East side of Vineyard Ave., in the El Rio area, North Oxnard Plain, adjacent to and west of the United Spreading Grounds at El Rio.	**Quad Sheet:**	Oxnard (63-43)		
Management Organization:	Private trust				
Governing Body:	Family Trust	**Purveyor Type:**	Private		
Established Under:	Assessor parcel 144-0-010-185	**Staff:**	2	**Year Formed:**	1946
E-mail:	none	**Website:**			

SERVICE INFORMATION

Population Served:	11	**Domestic Connections:**	8
Groundwater Source:	4 Wells	**Agricultural Connections:**	2
Imported Source:	None	**M and I Connections:**	0
Surface/Reclaimed:	None	**Total Connections:**	10

Water Cost Notes: No charge for water to private homes on property. Water use less than 200 AFY for domestic purposes, no estimate of volume given for agricultural use. The 2 active irrig. Wells 23F6 & 23D6 are leased to Variety Marketing c/o Woody Hansen @ Seaboard Prod.

General Comments: Water not metered from single domestic water system serving three houses on this private ranch. Demand volumes should remain constant as long as land use does not change. Office address-5755 Valentine Rd., #400, Ventura CA 93003. Currently operating under name Poinsettia Stock Farm at site address 3756 Vineyard Ave., Ox.

WELL INFORMATION

State Well Number(s):	Owner's Well Name or Number(s):
2N/22W-23F06 (active), 2N/22W-23D06 (active), 2N/22W-22J02, 2N/22W-23F04 (active domestic well), 2N/22W-23D04 (destroyed)	Alger #1(Main Well), Alger #2, Alger #3(New Well), Alger #4, Alger #5, Alger #6

Pointsettia Stock Farm

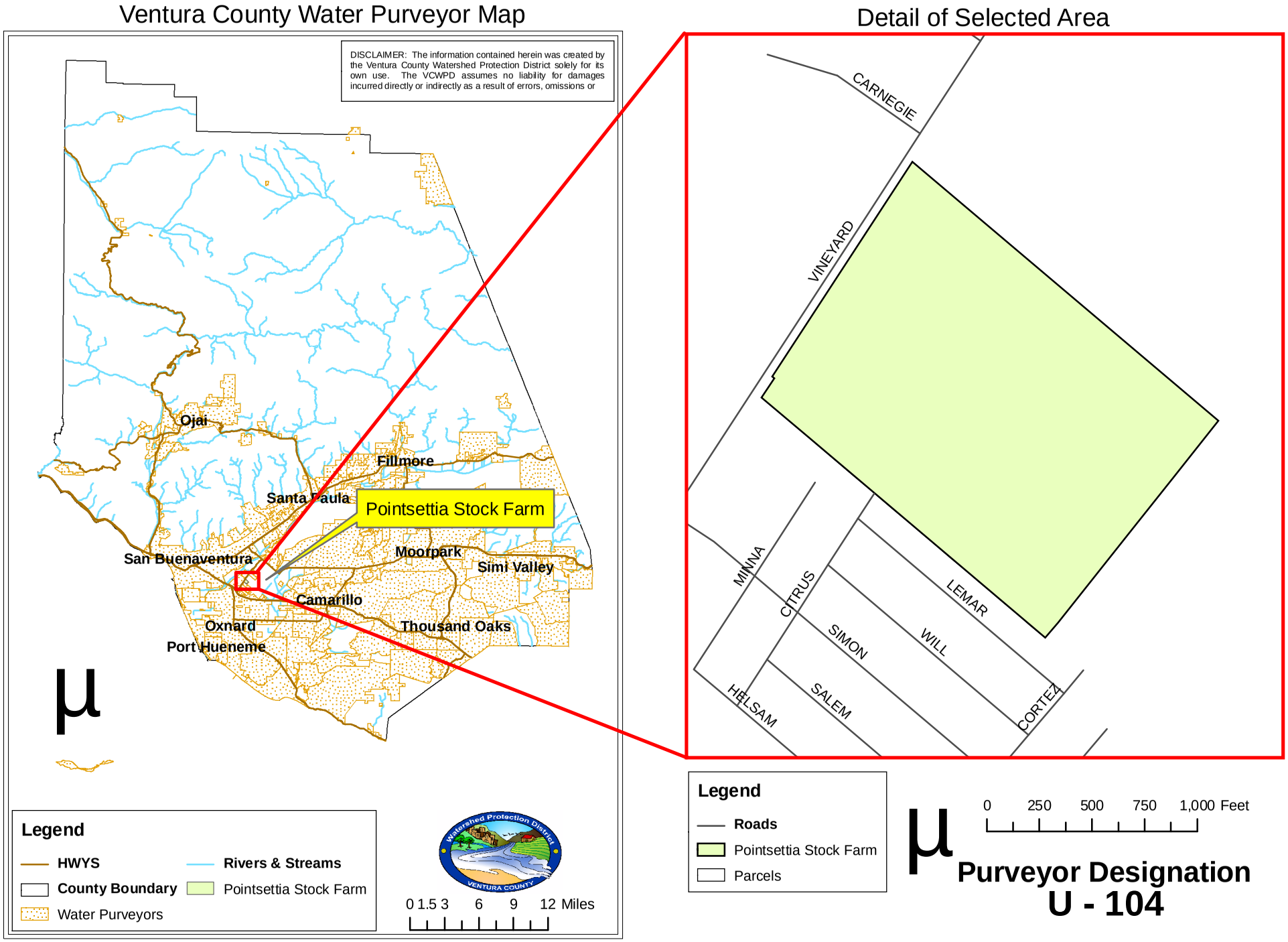

VENTURA COUNTY WATER PURVEYORS
ORGANIZATION INFORMATION

Purveyor Name:	PYRAMID FLOWERS				
Address:	3813 Doris Ave				
City:	Oxnard	**Groundwater Basin:**	Oxnard Plain Pressure		
State:	CA	**Zip Code:**	93030	**Thomas Guide:**	522 B-5
Phone No:	(805) 382-8070	**FAX No:**	(805) 382-1467		
Wholesale District:	United (U-207)	**Water Agency:**	Fox Cyn. GMA	**Purveyor Number:**	0
Contact Person:	Fred Van Wingerden	**Title:**	President		
Locality:	West of Victoria Ave at Doris.	**Quad Sheet:**	Oxnard (63-43)		
Management Organization:	Private Owner				
Governing Body:	Private Land Owner	**Purveyor Type:**	Private		
Established Under:	Legal Description	**Staff:**	?	**Year Formed:**	2000
E-mail:	fred@pyramidflowers.com	**Website:**	None		

SERVICE INFORMATION

Population Served:	?	**Domestic Connections:**	0
Groundwater Source:	1 well	**Agricultural Connections:**	0
Imported Source:	?	**M and I Connections:**	0
Surface/Reclaimed:	None	**Total Connections:**	0
Water Cost Notes:	Cost Information Not Provided		
General Comments:	Water is used by nursery employees for handwasing only.		

WELL INFORMATION

State Well Number(s):	Owner's Well Name or Number(s):
02/N22W-31R04	Van Wingerden Family Trust Well

Pyramid Flowers

Ventura County Water Purveyor Map

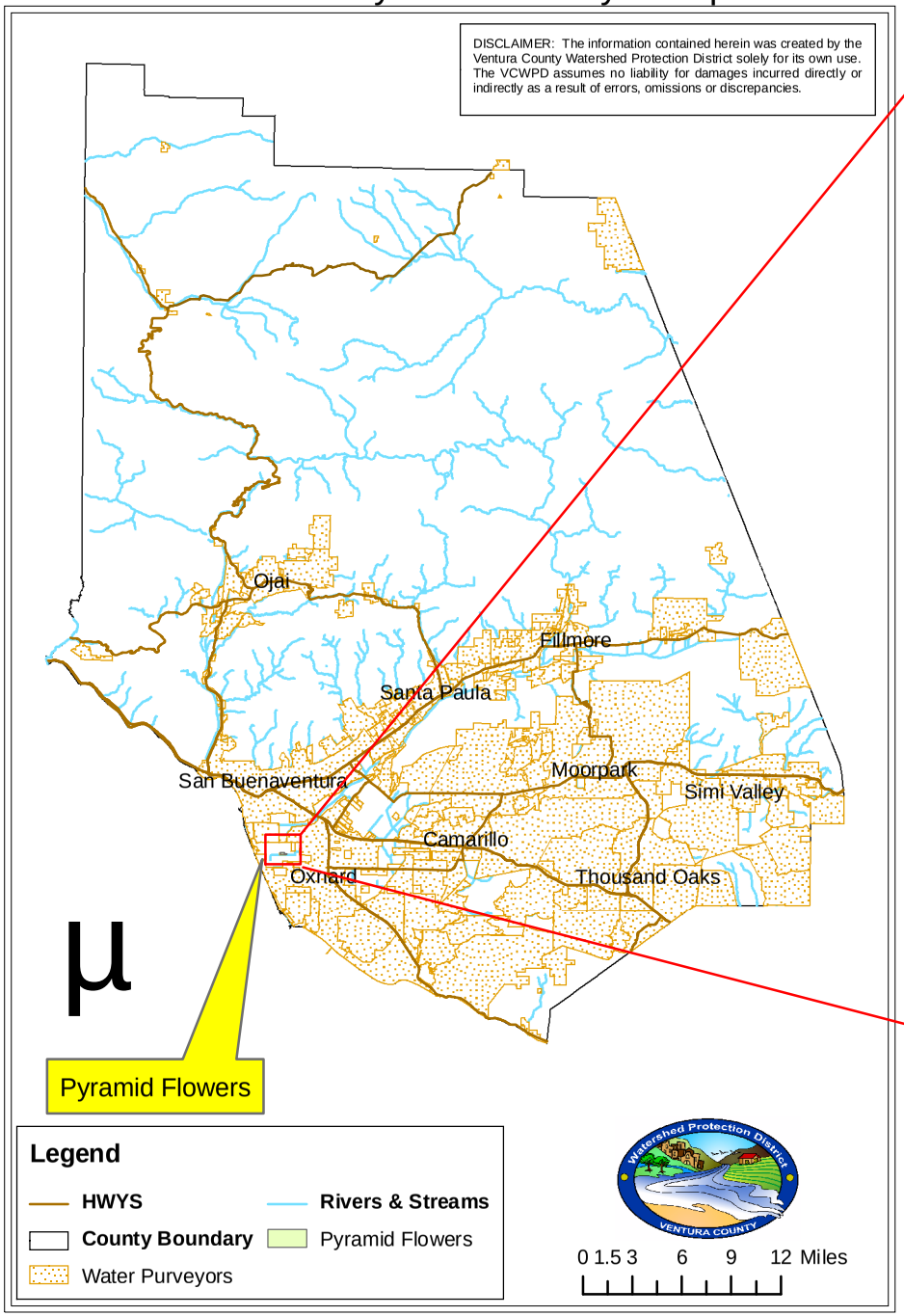

Detail of Selected Area

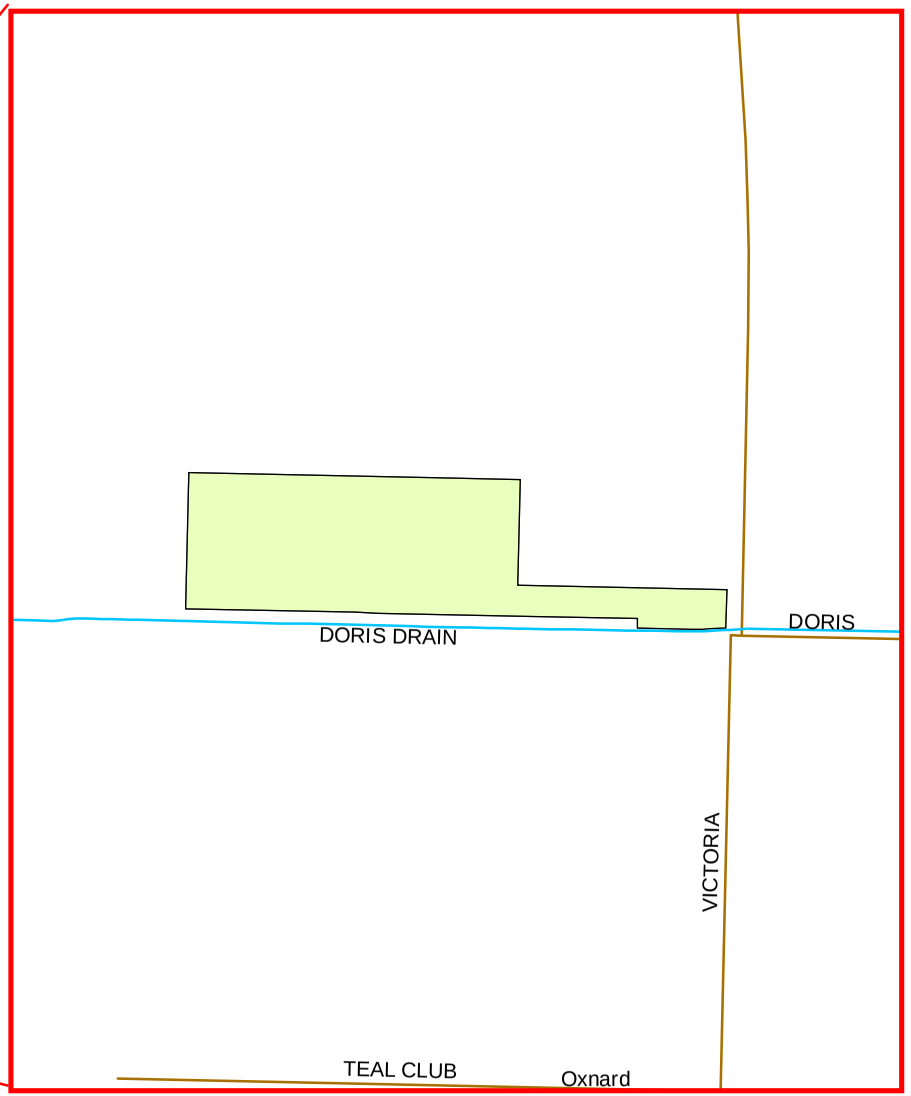

Purveyor Designation

U - 207

VENTURA COUNTY WATER PURVEYORS
ORGANIZATION INFORMATION

Purveyor Name:	RANCHO CANADA WATER COMPANY				
Address:	999 Center Road				
City:	Somis	**Groundwater Basin:**	North Las Posas Basin		
State:	CA	**Zip Code:**	93066	**Thomas Guide:**	475-A,B6,7; and 495-A,B1
Phone No:	(805) 278-7236	**FAX No:**	(805) 278-7237		
Wholesale District:	Calleguas (CAL-030)	**Water Agency:**	Fox Cyn. GMA	**Purveyor Number:**	59
Contact Person:	Mark Borchard	**Title:**	Manager		
Locality:	N. end of Donlon Road, Las Posas Valley; 270 acres, AP page 110-42 (all eleven parcels on page).	**Quad Sheet:**	Moorpark (62-45)		
Management Organization:	Mark Borchard, Borchard Ranches				
Governing Body:	Owners	**Purveyor Type:**	Private		
Established Under:	Legal Description	**Staff:**	0	**Year Formed:**	1980
E-mail:	none	**Website:**	none		

SERVICE INFORMATION

Population Served:	0	**Domestic Connections:**	0
Groundwater Source:	1 Well	**Agricultural Connections:**	11
Imported Source:	Ventura Co. W.W. District 19	**M and I Connections:**	0
Surface/Reclaimed:	None	**Total Connections:**	11
Water Cost Notes:	No charge for irrigation water; pumping costs only, unless imported supplies are needed.		
General Comments:	Limited Partnership. 393 AF pumped from well in 1987. Estimated 7 AF obtained from Water Works District 19 during dry season of year or when well is down. Imported supply is used for backup purposes only.		

WELL INFORMATION

State Well Number(s):	Owner's Well Name or Number(s):
3N/20W-33M02, 2N/20W-05J01	Rancho Canada #1, Rancho Canada #2

Rancho Canada Water Company

Ventura County Water Purveyor Map

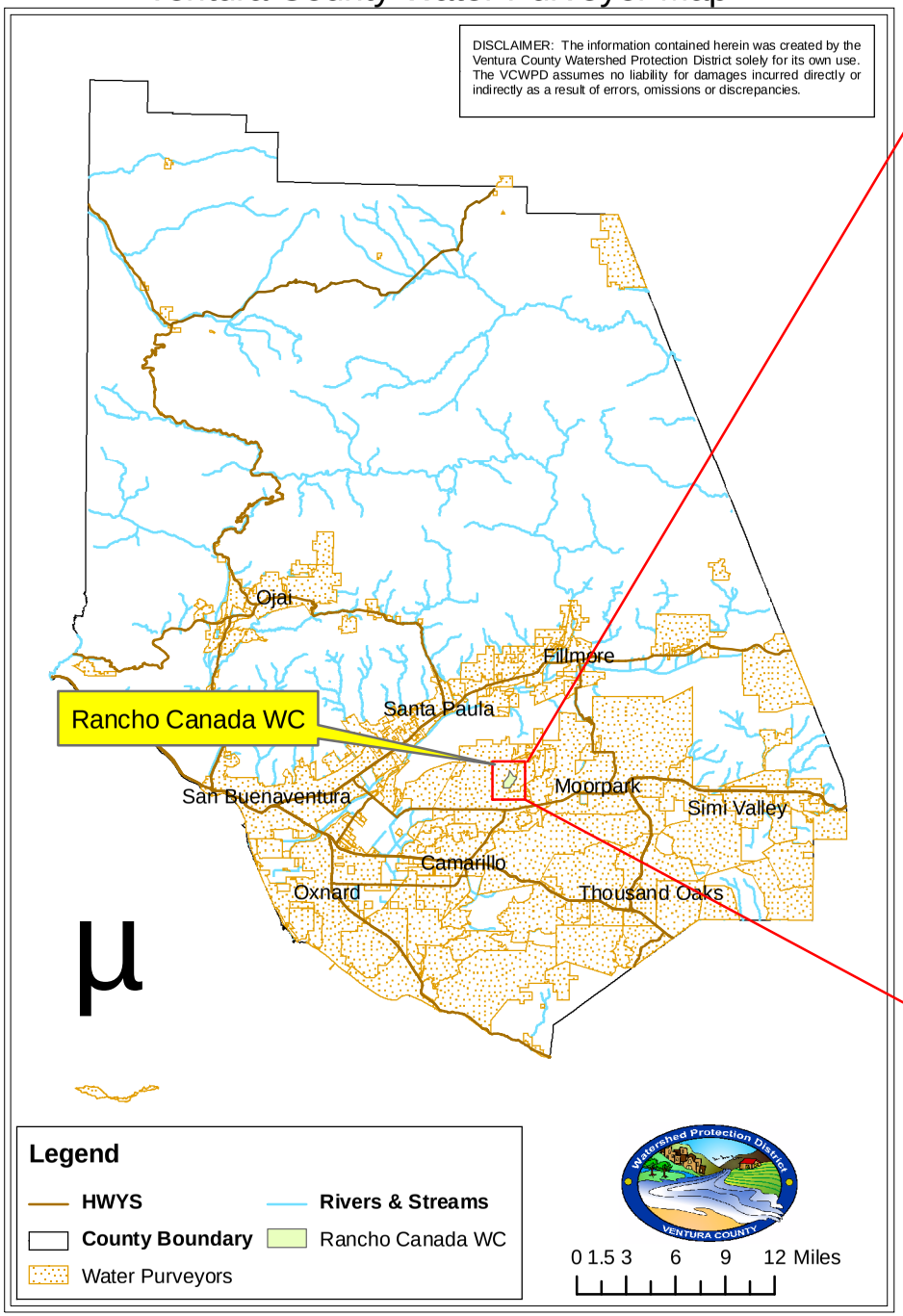

Detail of Selected Area

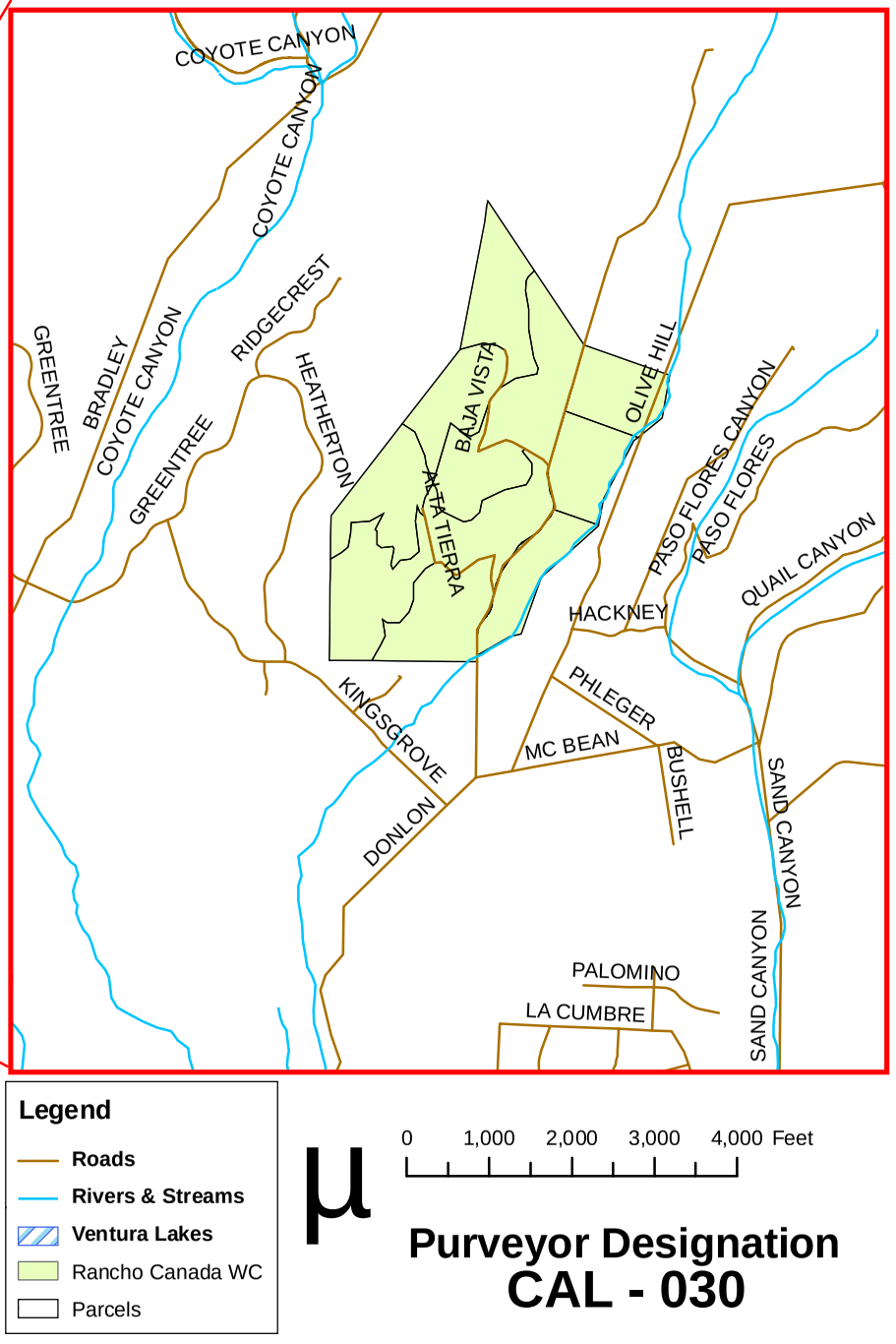

Purveyor Designation
CAL - 030

2-226

VENTURA COUNTY WATER PURVEYORS
ORGANIZATION INFORMATION

Purveyor Name:	RANCHO del CIELO MUTUAL WATER COMPANY				
Address:	255 Maple Court, Suite 220				
City:	Ventura	**Groundwater Basin:**	Upper Ventura River Basin		
State:	CA	**Zip Code:**	93003	**Thomas Guide:**	451-E,F4
Phone No:	(805) 654-1733	**FAX No:**	(805) 654-1215		
Wholesale District:	Casitas (CAS-060)	**Water Agency:**	None	**Purveyor Number:**	119
Contact Person:	Ed Williams	**Title:**	President		
Locality:	Clark Ranch at 10880 Creek Road, Ventura River Valley, E. of Hwy. 33, Foster Park/Oakview area.	**Quad Sheet:**	Matilija (61-42)		
Management Organization:					
Governing Body:	Board of Directors	**Purveyor Type:**	Mutual		
Established Under:	Legal description	**Staff:**	0	**Year Formed:**	1977
E-mail:	none	**Website:**	none		

SERVICE INFORMATION

Population Served:	18	**Domestic Connections:**	7
Groundwater Source:	None	**Agricultural Connections:**	3
Imported Source:	Casitas MWD	**M and I Connections:**	0
Surface/Reclaimed:	None	**Total Connections:**	10

Water Cost Notes: No water cost information provided. Water is purchased wholesale from Casitas Municipal Water Company.

General Comments: Annual water volume = 194 AF (or 16.2 AF/month) as of 1994. Above address is c/o Litton and Williams, Certified Public Accountants. Projected volume demand by year 2010 = 233 AFY.

WELL INFORMATION

State Well Number(s):	Owner's Well Name or Number(s):
N/A	N/A

Rancho del Cielo Mutual Water Company

Ventura County Water Purveyor Map

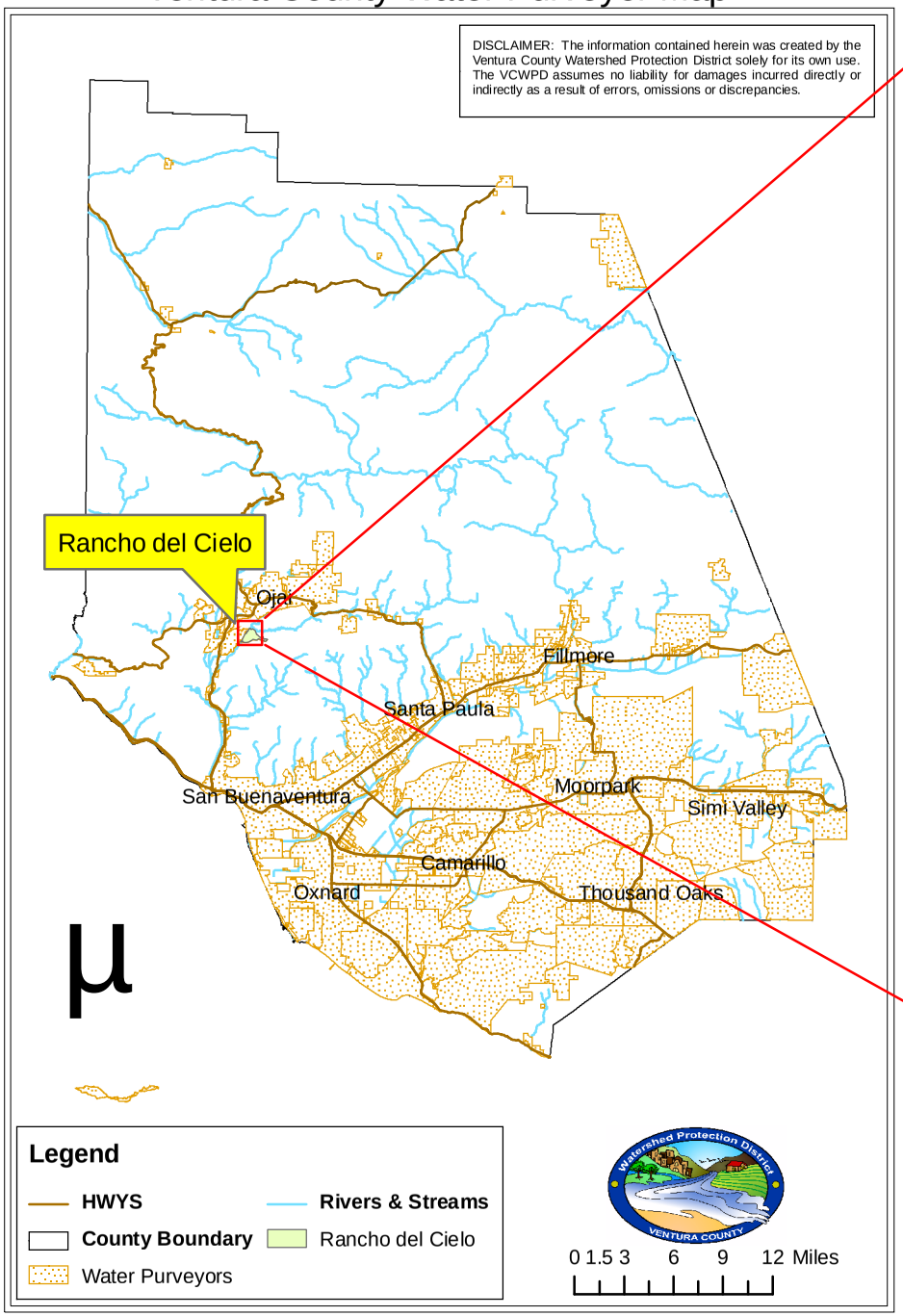

Detail of Selected Area

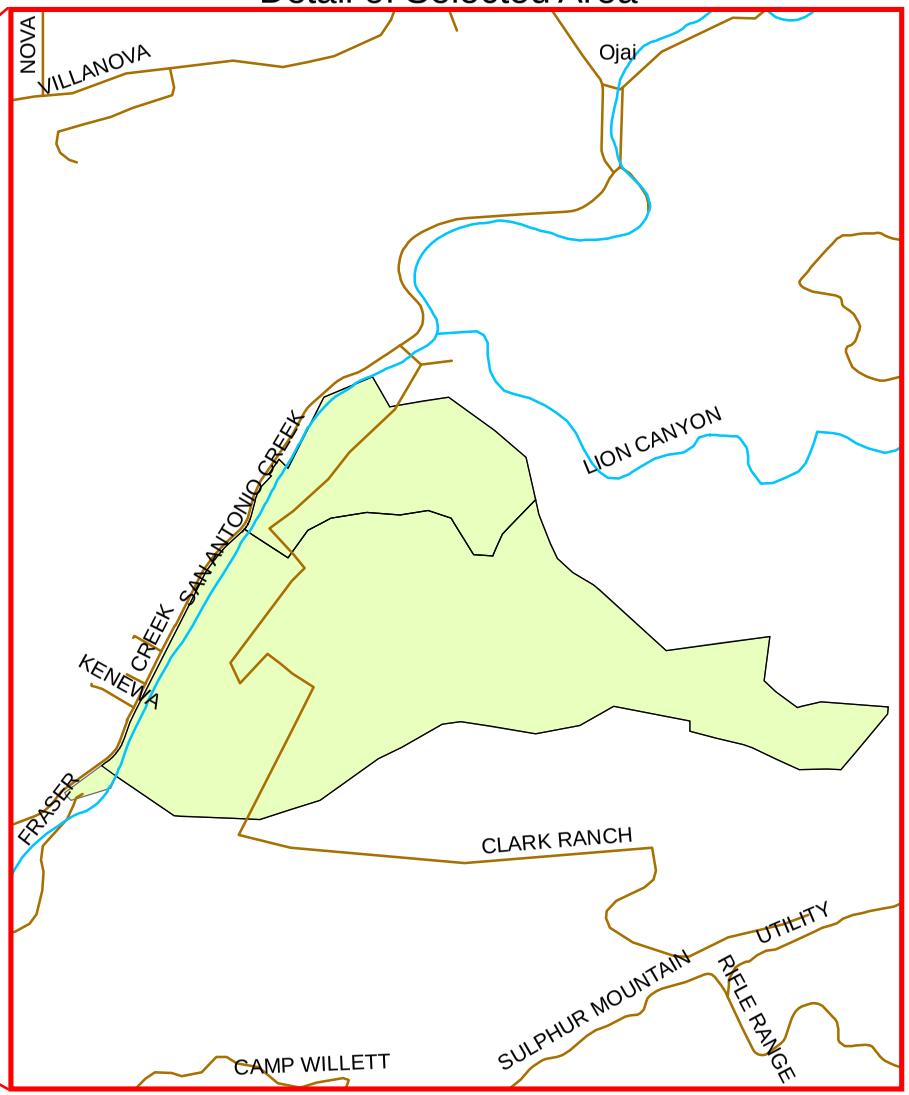

Purveyor Designation
CAS - 060

VENTURA COUNTY WATER PURVEYORS
ORGANIZATION INFORMATION

Purveyor Name:	RANCHO MATILIJA MUTUAL WATER COMPANY				
Address:	P O Box 2060				
City:	Port Hueneme	**Groundwater Basin:**	Upper Ventura River Basin		
State:	CA	**Zip Code:**	93044	**Thomas Guide:**	450-J2,3; 451-A,B1,2,30
Phone No:	(805) 488-3585	**FAX No:**	(805) 488-0473		
Wholesale District:	Casitas (CAS-061)	**Water Agency:**	None	**Purveyor Number:**	0
Contact Person:	Martin Gramckow	**Title:**	Vice President		
Locality:	Rancho Matilija Subdivision, north of Baldwin Road, west of Meiners Oaks, agricultural parcels of subdivision.	**Quad Sheet:**	Matilija (61-42)		
Management Organization:	President, Vice President, Secretary, and one other Board Member.				
Governing Body:	Board of Directors	**Purveyor Type:**	Mutual		
Established Under:	Legal Description	**Staff:**	0	**Year Formed:**	pre 1960
E-mail:	martin@sod.com	**Website:**			

SERVICE INFORMATION

Population Served:	0	**Domestic Connections:**	0
Groundwater Source:	4 wells	**Agricultural Connections:**	8
Imported Source:	None	**M and I Connections:**	0
Surface/Reclaimed:	See note below*	**Total Connections:**	8

Water Cost Notes: RMMWC diverts surface water from the Ventura River as allowed by its Appriative Water Right, described the California Superior Court Case: Rice vs Meiners, dated 10/22/1902, in book 56 page 252.

General Comments: RMMWC serves eight agricultural parcels, including six parcels totaling approximately 400 acres owned by Gramckow brothers. Much of this acreage is in agricultural production.

WELL INFORMATION

State Well Number(s):	Owner's Well Name or Number(s):
5N/23W-33G03, 4N/23W-09B01, 4N/23W-04Q01	diversion sump, well #5, well #18

Rancho Matilija Mutual Water Company

Ventura County Water Purveyor Map

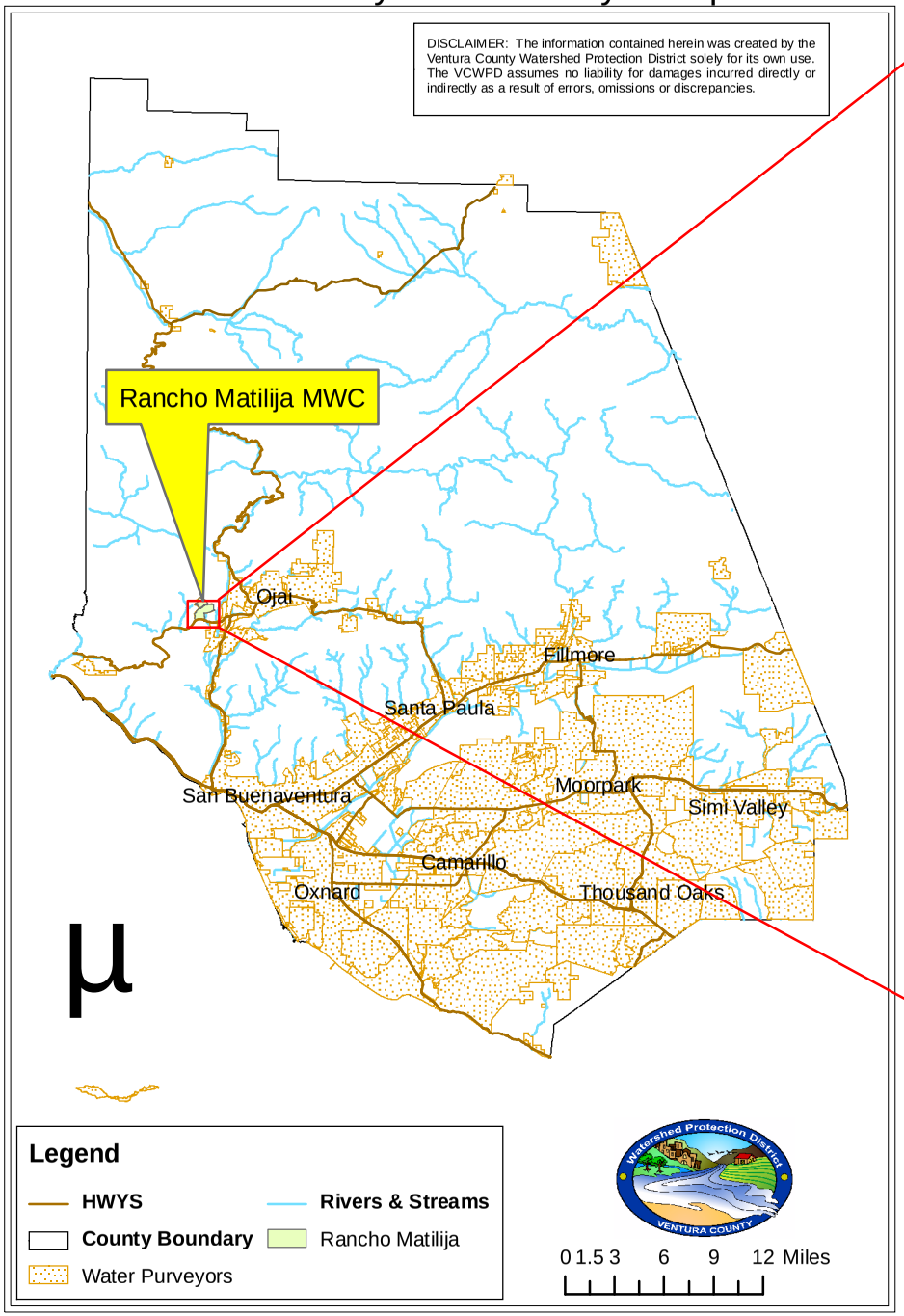

Detail of Selected Area

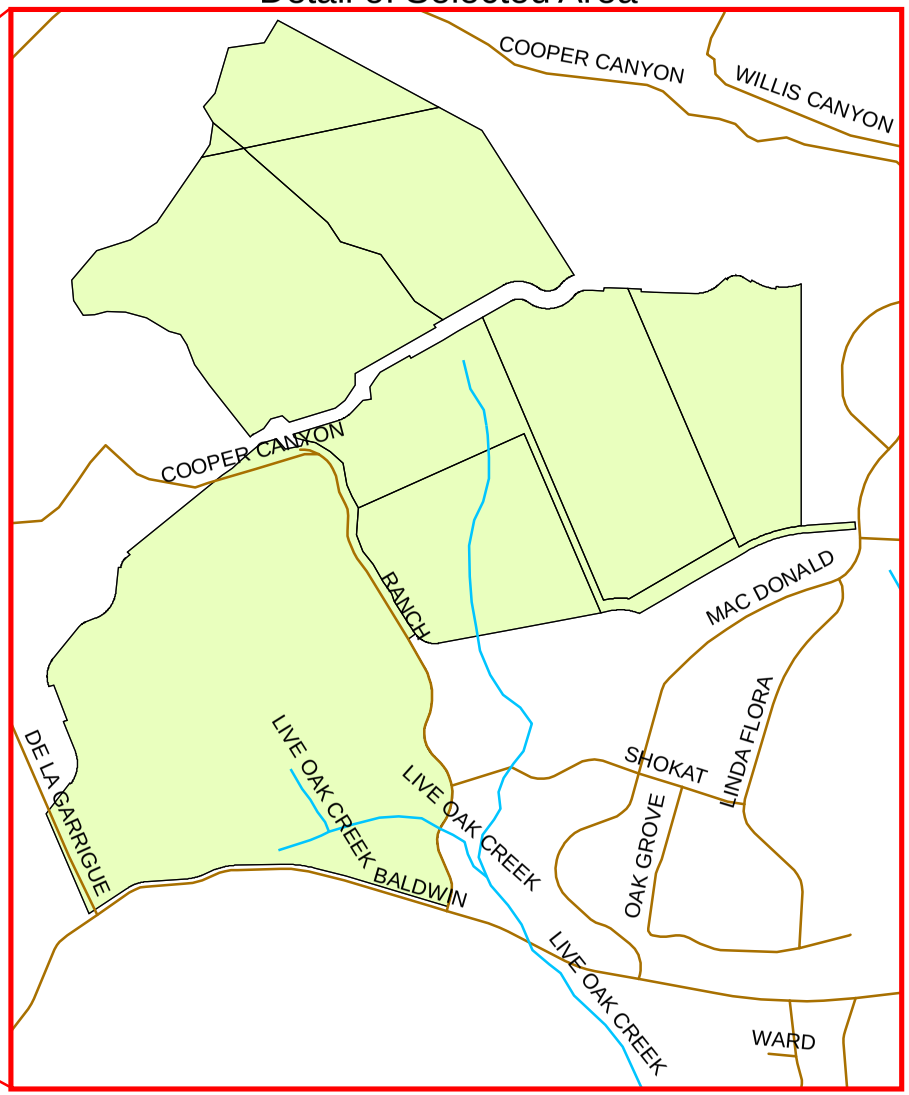

Purveyor Designation
CAS - 061

VENTURA COUNTY WATER PURVEYORS
ORGANIZATION INFORMATION

Purveyor Name:	RANCHO SESPE WORKERS IMPROVEMENT ASSOCIATION				
Address:	2950 E. Telegraph Road				
City:	Fillmore	**Groundwater Basin:**	Fillmore Basin		
State:	CA	**Zip Code:**	93015	**Thomas Guide:**	465-E1
Phone No:	(760) 591-9737	**FAX No:**	(760) 591-9784		
Wholesale District:	United (U-202)	**Water Agency:**		**Purveyor Number:**	360
Contact Person:	Jose Solis	**Title:**	Area Supervisor		
Locality:	South side of Hwy. 126 between Piru & Fillmore, approximately 1500 feet East of R. R. crossing between Hopper Canyon & the old town of Buckhorn.	**Quad Sheet:**	Piru (61-46)		
Management Organization:	1649Capalina Road, Suite 500, San Marcos, Ca 92069-1226				
Governing Body:	Board of Directors	**Purveyor Type:**	Private		
Established Under:	Non Profit Corp.	**Staff:**		**Year Formed:**	1981
E-mail:	ranchosespeapts@adelphia.net	**Website:**			

SERVICE INFORMATION

Population Served:	Approx 550	**Domestic Connections:**	0
Groundwater Source:	1 well	**Agricultural Connections:**	0
Imported Source:		**M and I Connections:**	0
Surface/Reclaimed:	none	**Total Connections:**	0
Water Cost Notes:			
General Comments:	Additional contact # for local apt. complex served by well is (805)521-1849 (apt. manager).		

WELL INFORMATION

State Well Number(s):	Owner's Well Name or Number(s):
4N/19W-25K03	Well #1

Rancho Sespe Workers Improvement Association

Ventura County Water Purveyor Map

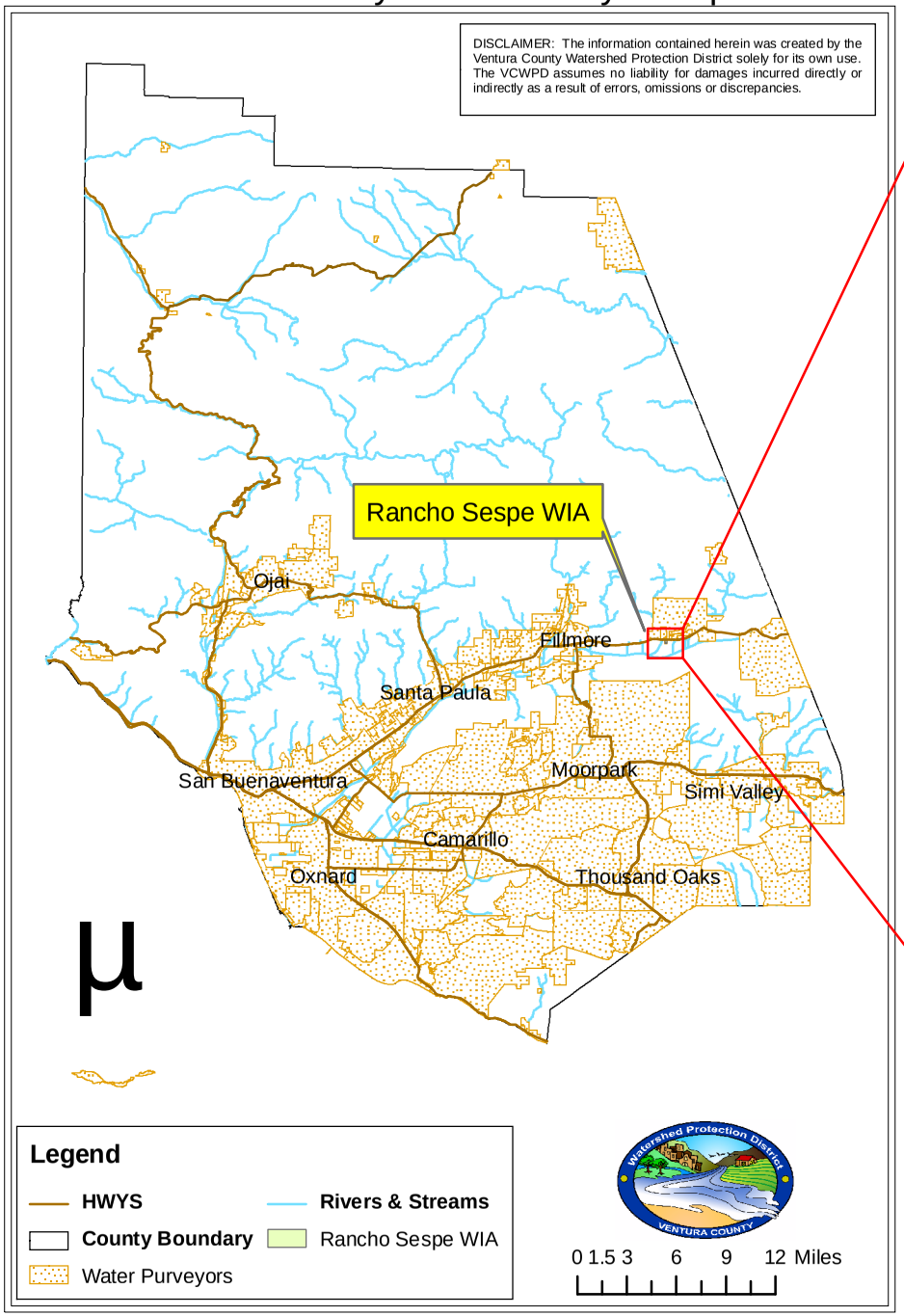

Detail of Selected Area

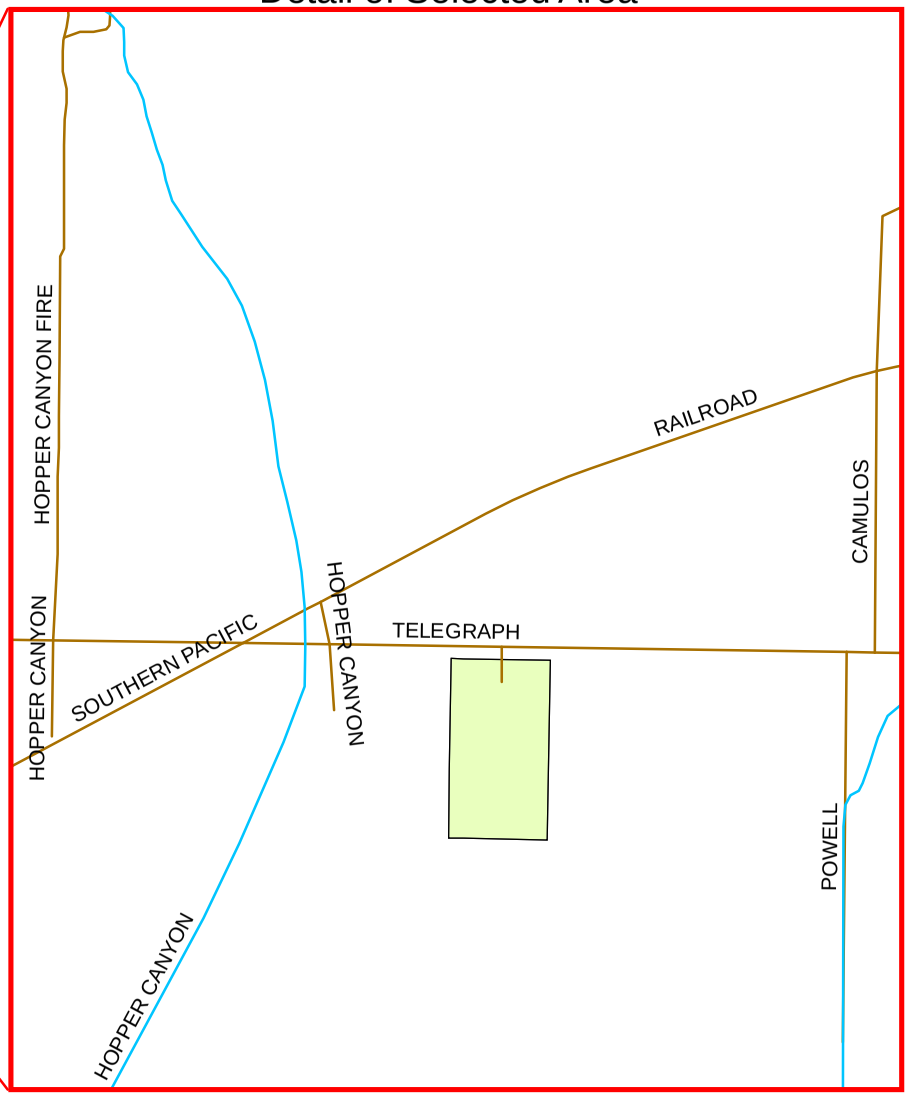

Purveyor Designation
U - 202

2-232

VENTURA COUNTY WATER PURVEYORS
ORGANIZATION INFORMATION

Purveyor Name:	RINCON WATER AND ROADWORKS, INC.				
Address:	655 Aliso Street				
City:	Ventura	**Groundwater Basin:**	North Coast Basin		
State:	CA	**Zip Code:**	93001	**Thomas Guide:**	459-C,D,E,F1,2
Phone No:	(805) 684-6494	**FAX No:**	(805) 684-2767		
Wholesale District:	Casitas (CAS-062)	**Water Agency:**	None	**Purveyor Number:**	123
Contact Person:	Randy Siple	**Title:**	President		
Locality:	Approx. 500 acres in the Rincon Mountain area, around 6500 Casitas Pass Road (Hwy. 150), area is S. of road.	**Quad Sheet:**	Pitas Point (62-41)		
Management Organization:	All maintenance work and accounting duties are contracted out.				
Governing Body:	Board of Directors	**Purveyor Type:**	Private		
Established Under:	Legal description	**Staff:**	0	**Year Formed:**	1977
E-mail:	starn655@sbcglobal.net	**Website:**	none		

SERVICE INFORMATION

Population Served:	22	**Domestic Connections:**	5
Groundwater Source:	None	**Agricultural Connections:**	18
Imported Source:	Casitas MWD	**M and I Connections:**	0
Surface/Reclaimed:	None	**Total Connections:**	23

Water Cost Notes: Average annual irrigation water costs per connection = $6,245.00. Domestic will-serve is $75/month per connection (2002 costs). Almost all water used is for irrigation purposes. Breakdown by cubic foot cost = approx. $1.21/100 cu ft.

General Comments: Rincon is subdistrict of Casitas MWD. One Casitas meter serves district of 23 properties which are used for agriculture or ag/domestic. Approximate annual water volume used = 70393 HCF. Projected demand by year 2010 = 300 AFY.

WELL INFORMATION

State Well Number(s):	Owner's Well Name or Number(s):
N/A	N/A

Rincon Water And Roadworks, Inc.

Ventura County Water Purveyor Map

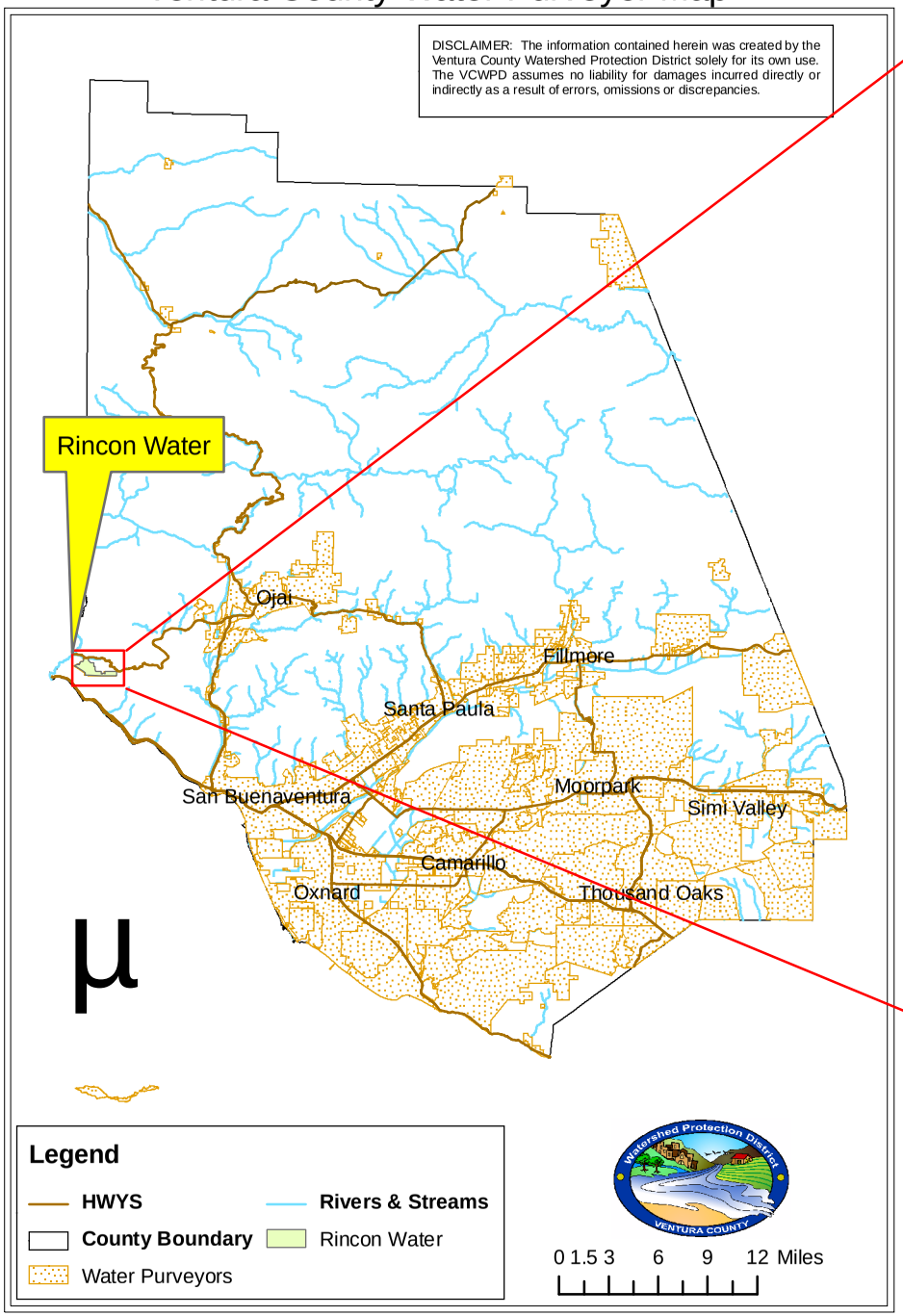

Detail of Selected Area

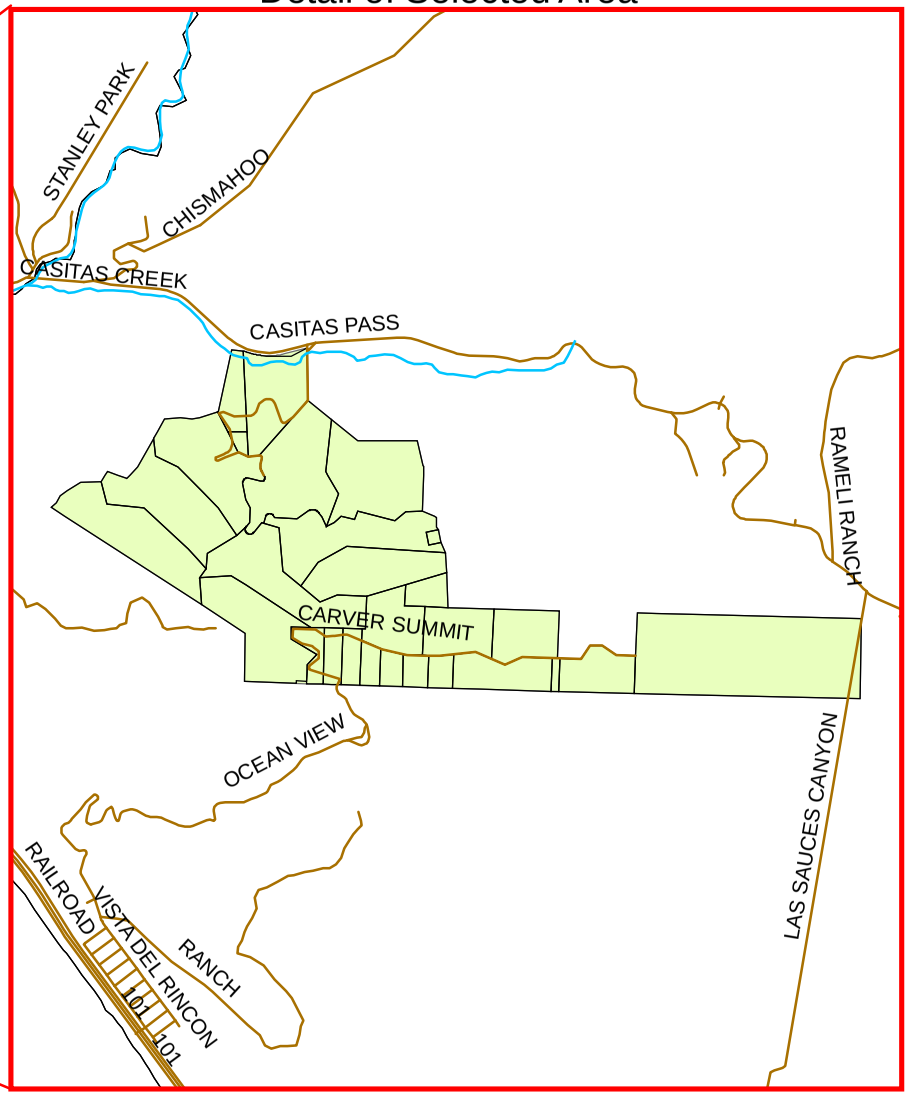

Purveyor Designation
CAS - 062

VENTURA COUNTY WATER PURVEYORS
ORGANIZATION INFORMATION

Purveyor Name:	RIO MANOR MUTUAL WATER COMPANY				
Address:	135 Magnolia Avenue, #12				
City:	Oxnard	**Groundwater Basin:**	Forebay Basin		
State:	CA	**Zip Code:**	93030	**Thomas Guide:**	522-H2,3
Phone No:	(805) 483-6312	**FAX No:**			
Wholesale District:	United (U-121)	**Water Agency:**	Fox Cyn. GMA	**Purveyor Number:**	241
Contact Person:	Pamela Romich	**Title:**	Secretary		
Locality:	North of Gonzales Road between Oxnard Boulevard and Snow Road	**Quad Sheet:**	Oxnard (63-43)		
Management Organization:	President, Vice President, Secretary, Treasurer				
Governing Body:	Board of Directors	**Purveyor Type:**	Mutual		
Established Under:	Legal description	**Staff:**	0	**Year Formed:**	1951
E-mail:	none	**Website:**	none		

SERVICE INFORMATION

Population Served:	480	**Domestic Connections:**	295
Groundwater Source:	2 Wells	**Agricultural Connections:**	0
Imported Source:	None	**M and I Connections:**	0
Surface/Reclaimed:	None	**Total Connections:**	295
Water Cost Notes:	Cost Information Not Provided.		
General Comments:	Volume and other information not available.		

WELL INFORMATION

State Well Number(s):	Owner's Well Name or Number(s):
2N/22W-27K01, 2N/22W-27L01	Rio Manor #2, Rio Manor #1

Rio Manor Mutual Water Company

Ventura County Water Purveyor Map

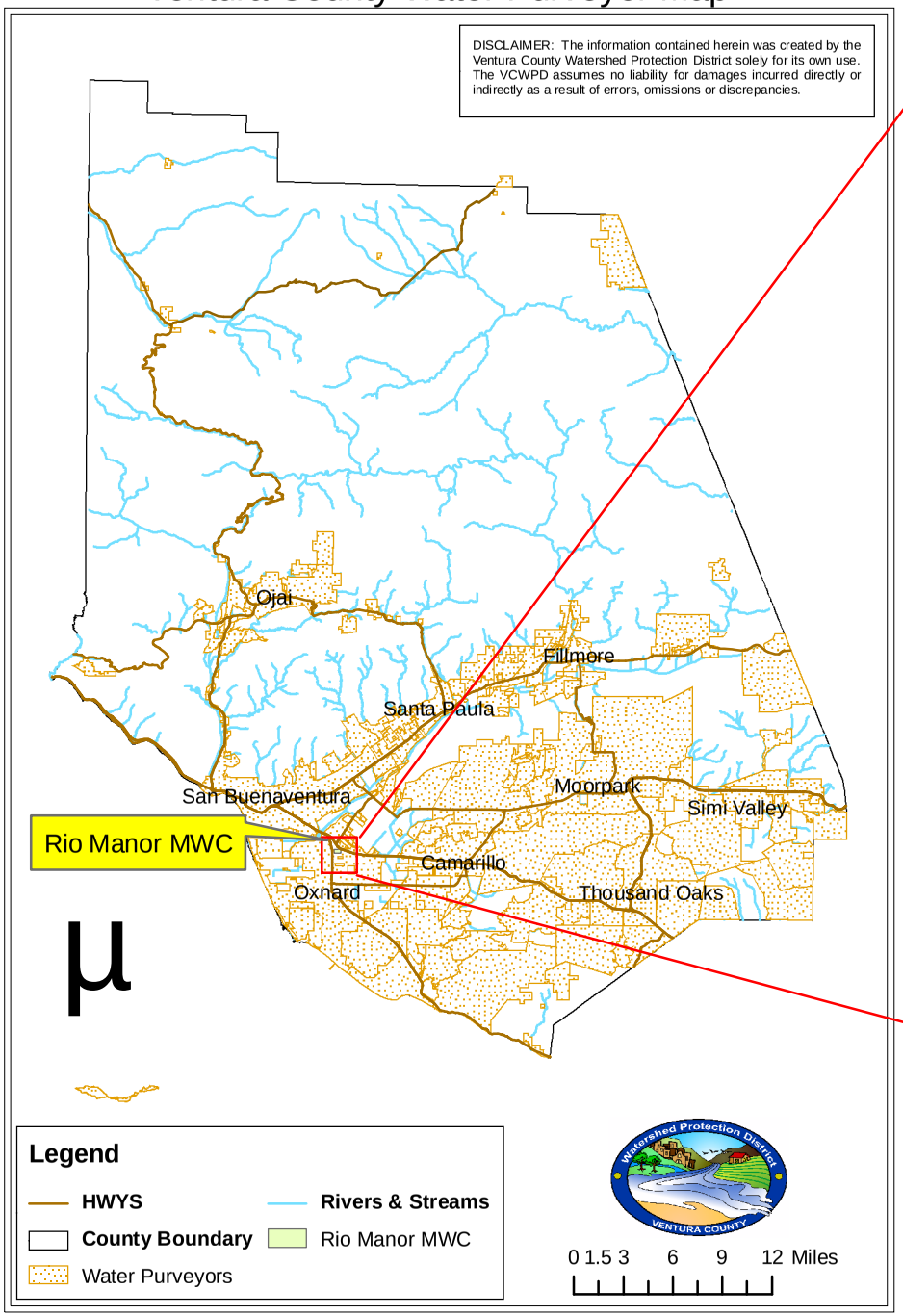

Detail of Selected Area

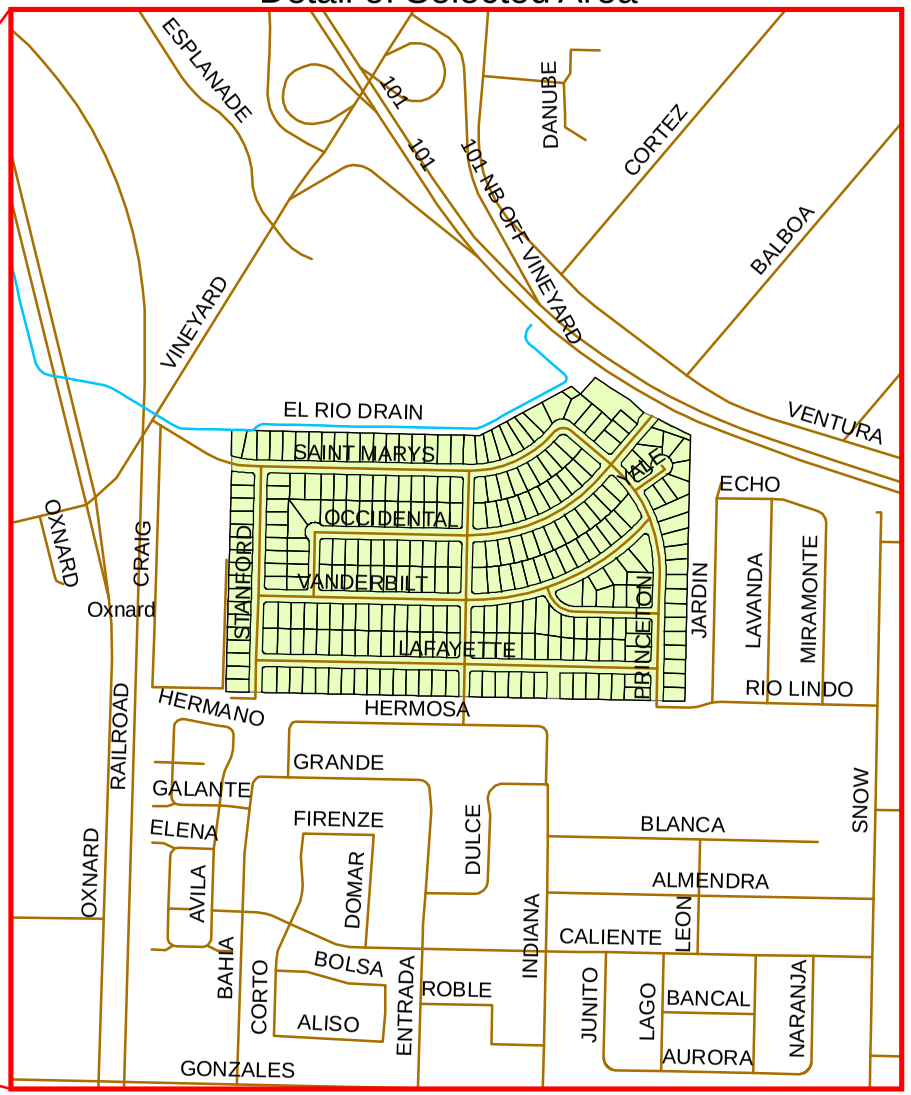

Purveyor Designation
U - 121

VENTURA COUNTY WATER PURVEYORS
ORGANIZATION INFORMATION

Purveyor Name:	RIO PLAZA WATER COMPANY, INC.				
Address:	1295 Cliff Avenue				
City:	Fillmore	**Groundwater Basin:**	Forebay Basin		
State:	CA	**Zip Code:**	93015-9600	**Thomas Guide:**	492-J6, 493-A6, 522-J1, and 523-A1
Phone No:	(805) 525-4200	**FAX No:**	(805) 525-7284		
Wholesale District:	United (U-122)	**Water Agency:**	Fox Cyn. GMA	**Purveyor Number:**	243
Contact Person:	Chris Nickel, Frank Brommenschenkel	**Title:**	Owner, Consultant		
Locality:	North of the City of Oxnard between Vineyard and Rose Avenues, N. of Corsicana Drive.	**Quad Sheet:**	Oxnard (63-43)		
Management Organization:	Owner, Secretary, Field Operator				
Governing Body:	Board of Directors	**Purveyor Type:**	PUC-Regulated		
Established Under:	PUC-Regulation	**Staff:**		**Year Formed:**	1955
E-mail:	frank.brommen@verizon.net	**Website:**	none		

SERVICE INFORMATION

Population Served:	3,000	**Domestic Connections:**	516
Groundwater Source:	2 Wells	**Agricultural Connections:**	0
Imported Source:	None	**M and I Connections:**	4
Surface/Reclaimed:	None	**Total Connections:**	520

Water Cost Notes: Water costs are per 100cu ft. @ $1,113.00 for all customers, with additional monthly service charge for certain size meter; for example, a 3/4 inch meter is $13.22/month, etc.

General Comments: Service Volumes Not Provided. Additional phone # (805) 525-4200 or 524-5358 for Gary Pace, (Accountant) who handles all billing.

WELL INFORMATION

State Well Number(s):	Owner's Well Name or Number(s):
2N/22W-23F03, 2N/22W-23F05	Rio Plaza #2, Rio Plaza #3

Rio Plaza Water Company, Inc.

Ventura County Water Purveyor Map

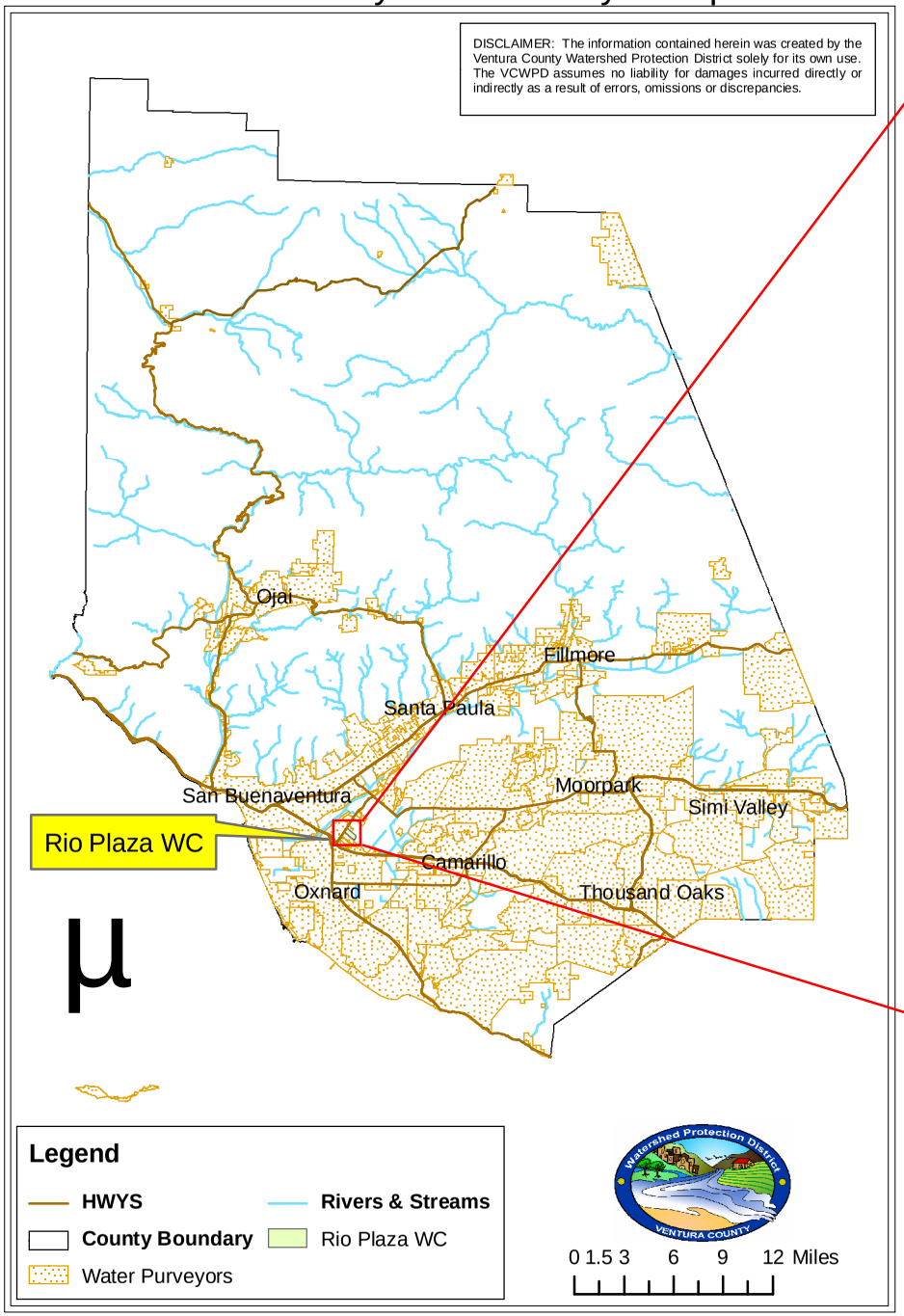

Detail of Selected Area

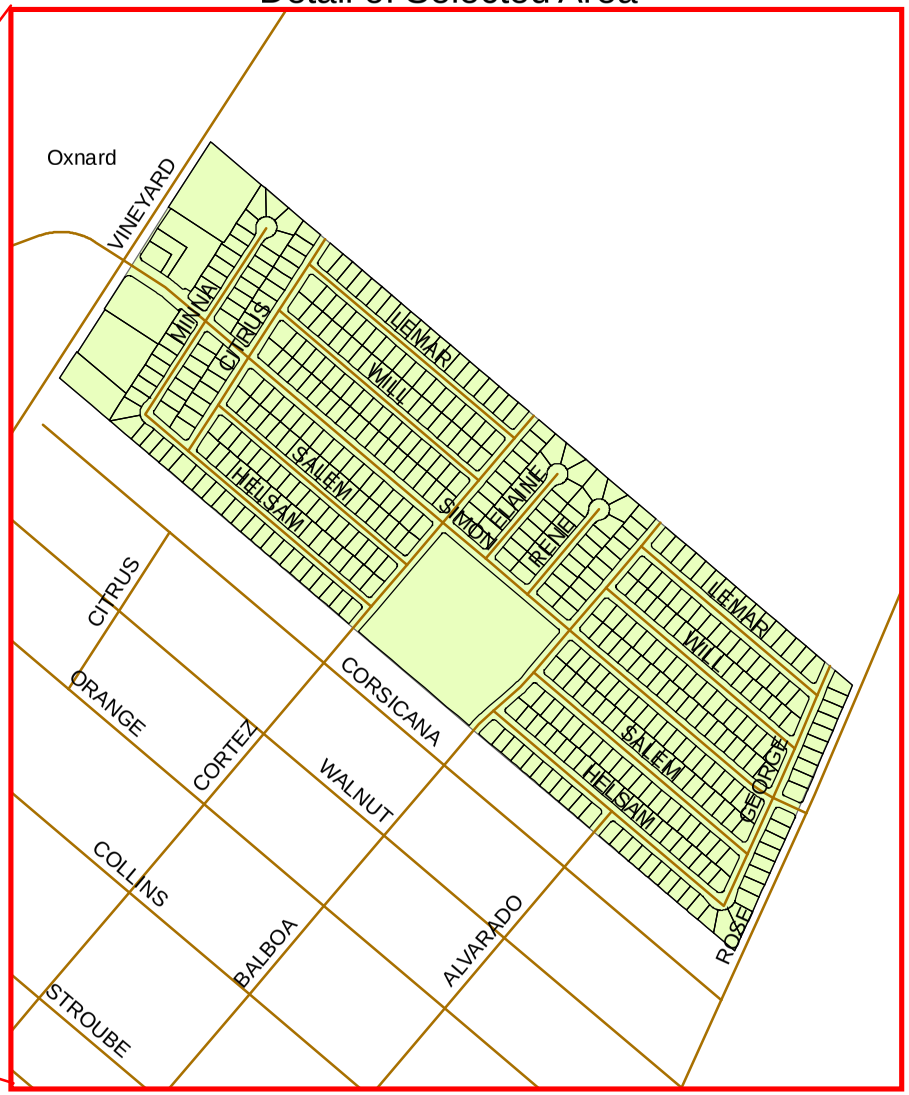

Purveyor Designation
U - 122

VENTURA COUNTY WATER PURVEYORS
ORGANIZATION INFORMATION

Purveyor Name:	RIO SCHOOL DISTRICT				
Address:	3300 Cortez Street				
City:	Oxnard	**Groundwater Basin:**	Forebay Basin		
State:	CA	**Zip Code:**	93030	**Thomas Guide:**	522-J2, and 523-A1
Phone No:	(805) 485-3111	**FAX No:**	(805) 983-0221		
Wholesale District:	United (U-123)	**Water Agency:**	Fox Cyn. GMA	**Purveyor Number:**	245
Contact Person:	Michael Rosario @ 485-3914	**Title:**	Maint. Supervisor		
Locality:	1140 Kenney St., El Rio; and 3100 Rose Avenue El Rio.	**Quad Sheet:**	Oxnard (63-43)		
Management Organization:	Maintenance Supervisor, Plumber				
Governing Body:	School Board (Rio School District)	**Purveyor Type:**	Private		
Established Under:	Legal description	**Staff:**	2	**Year Formed:**	1885
E-mail:	michaelrosario@riosd.rio.k12.ca.us	**Website:**	www.rio.k12.ca.us		

SERVICE INFORMATION

Population Served:	1,700	**Domestic Connections:**	3
Groundwater Source:	4 Wells	**Agricultural Connections:**	0
Imported Source:	United WCD	**M and I Connections:**	0
Surface/Reclaimed:	None	**Total Connections:**	3

Water Cost Notes: No charge for water to school students or faculty. Service volumes should remain unchanged thru 2010.

General Comments: Service to Rio Real Elementary (604 students), Rio Del Valle Middle School (496 students), and El Rio Elementary (600 students) is via individual wells at each campus. No annual volume information provided. El Rio has 2nd well to come online late 1995. Rio Real and Rio Del Valle use their wells for irrigation purposes only with their water coming from United, but El Rio Elementary water comes from their well.

WELL INFORMATION

State Well Number(s):	Owner's Well Name or Number(s):
2N/22W-22Q04, 2N/22W-27B01, 2N/22W-26C03, 2N/22W-26E01	El Rio Well (old well), El Rio (new well), Rio Del Valle Well, Rio Real Well

Rio School District

Ventura County Water Purveyor Map

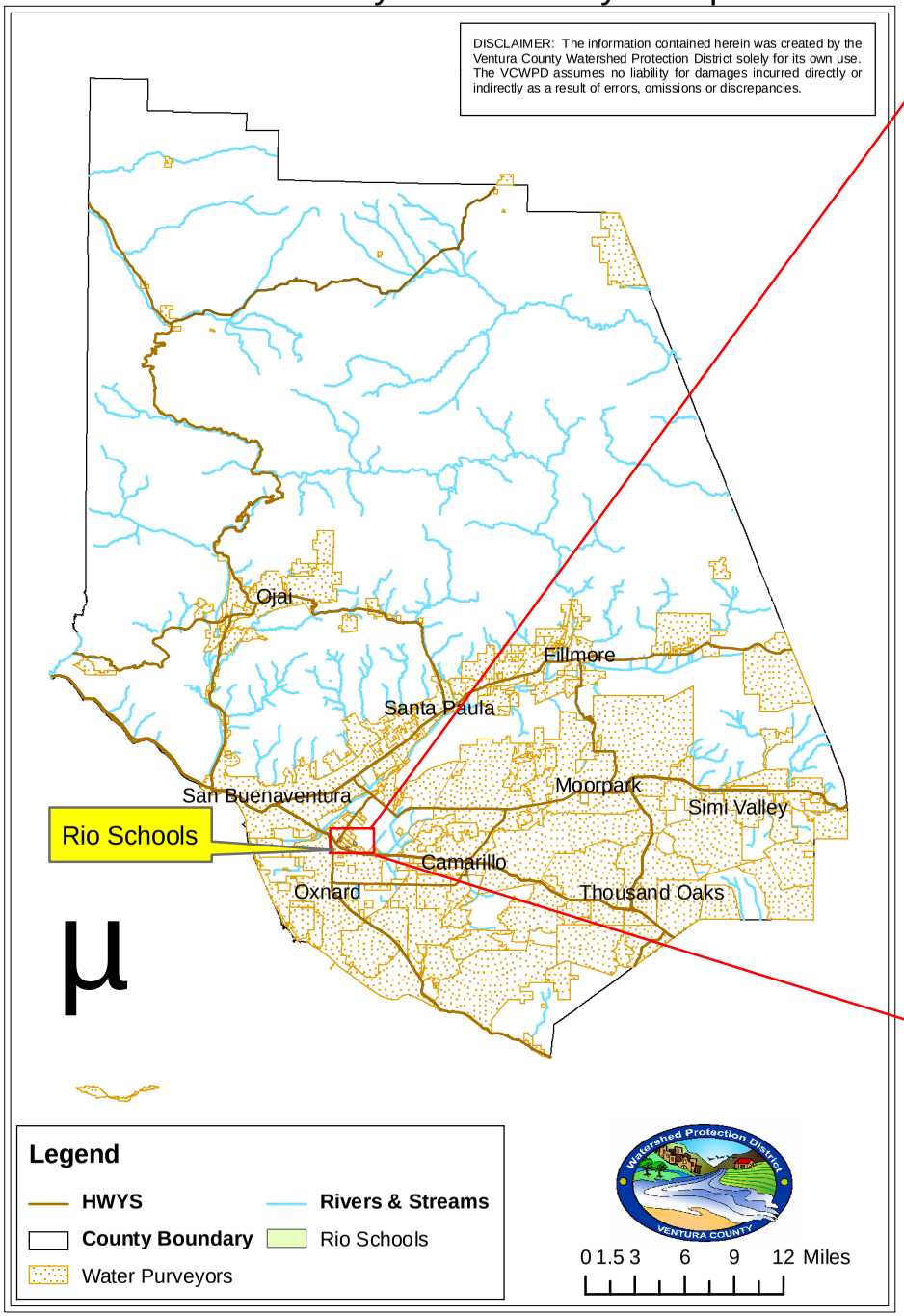

Detail of Selected Area



Purveyor Designation
U - 123

VENTURA COUNTY WATER PURVEYORS
ORGANIZATION INFORMATION

Purveyor Name:	SAN CAYETANO MUTUAL WATER COMPANY				
Address:	540 Sespe Avenue, Suite 4				
City:	Fillmore	**Groundwater Basin:**	Fillmore Basin		
State:	CA	**Zip Code:**	93015-1943	**Thomas Guide:**	455-A,B,C,D,E,F4,5,6,7 454-J7, 465-A1, 464-J1
Phone No:	(805) 524-0445	**FAX No:**			
Wholesale District:	United (U-126)	**Water Agency:**	None	**Purveyor Number:**	251
Contact Person:	Brad Hilton	**Title:**	Manager		
Locality:	Northerly of Telegraph and Sycamore Roads, from Timber Canyon Road to the vicinity of Young Road, west of the City of Fillmore.	**Quad Sheet:**	Fillmore (61-45), Santa Paula Peak (61-44)		
Management Organization:	Manager, Meter Reader/Serviceman				
Governing Body:	Board of Directors	**Purveyor Type:**	Mutual		
Established Under:	Legal description	**Staff:**	2	**Year Formed:**	1913
E-mail:	none	**Website:**	none		

SERVICE INFORMATION

Population Served:	74	**Domestic Connections:**	15
Groundwater Source:	6 Wells	**Agricultural Connections:**	34
Imported Source:	None	**M and I Connections:**	0
Surface/Reclaimed:	None	**Total Connections:**	49

Water Cost Notes: Domestic costs are $2.00 per 1000cu.ft. to all users. No annual volume information available. Alternate contact: F.G. Bryce & Associates (income tax and accounting services), 540 Sespe Ave., Fillmore, CA 93015. Irrigation @ $140.00 AF. 2002 - 1,772 AF, 2003 - 1470 AF, 2004 - 1706 AF.

General Comments: Assumed water delivery for La Campana - Limoneira Company water system on 10-13-91 when that company went out of business. Previous contact for La Campana was G.R. Hendren, V.P. of Operations (805) 525-5541, at 1141 Cummings Rd. Santa Paula, Ca. 93060.

WELL INFORMATION

State Well Number(s):	Owner's Well Name or Number(s):
3N/20W-03D03, 3N/20W-03D01, 3N/20W-03D02, 3N/20W-03D05, 3N/20W-03D06, 3N/20W-03D07	San Cayetano #4, San Cayetano #1, San Cayetano #2 (Second Well), San Cayetano #5, San Cayetano #6, San Cayetano #7

San Cayetano Mutual Water Company

Ventura County Water Purveyor Map

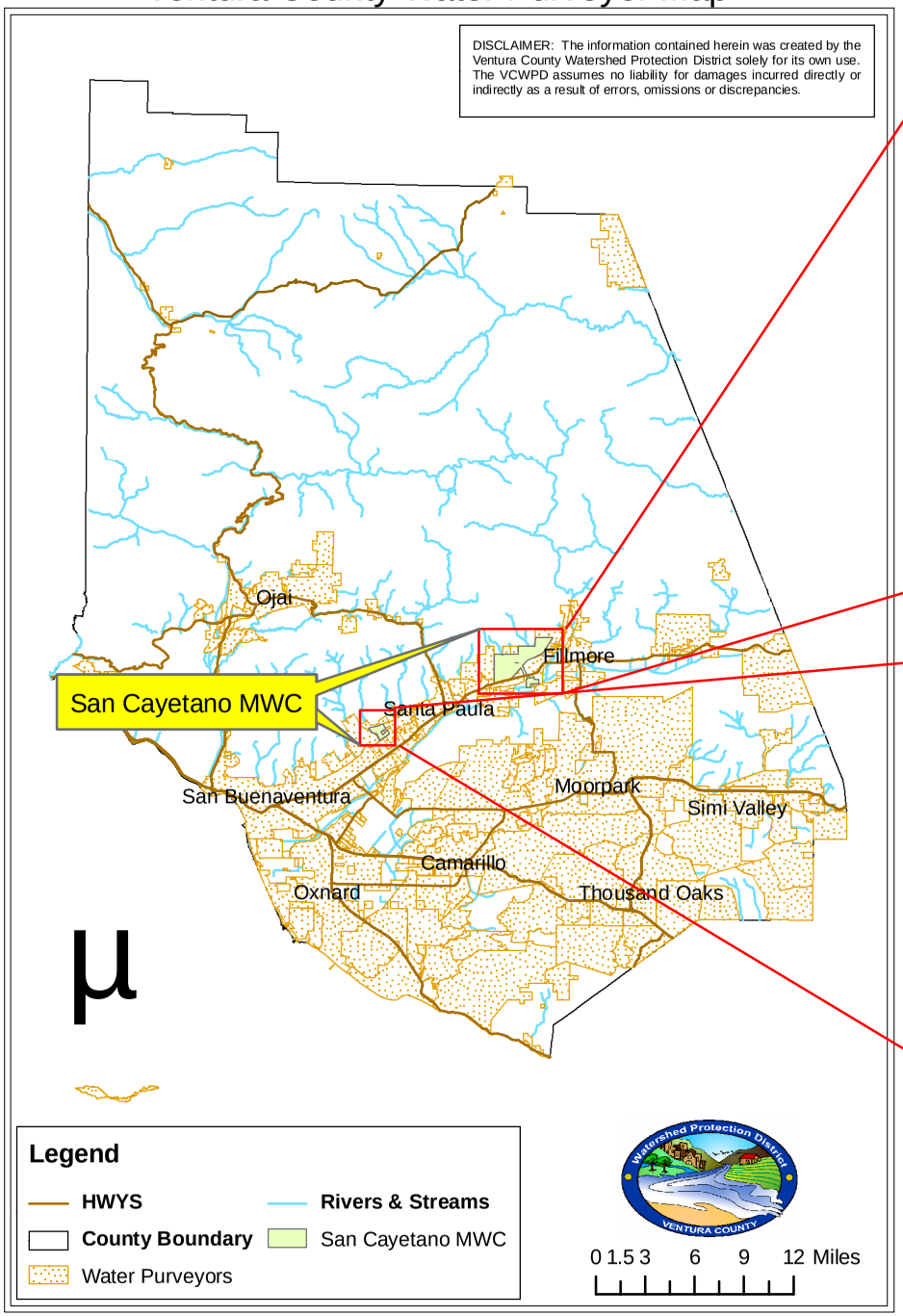

Detail of Selected Area

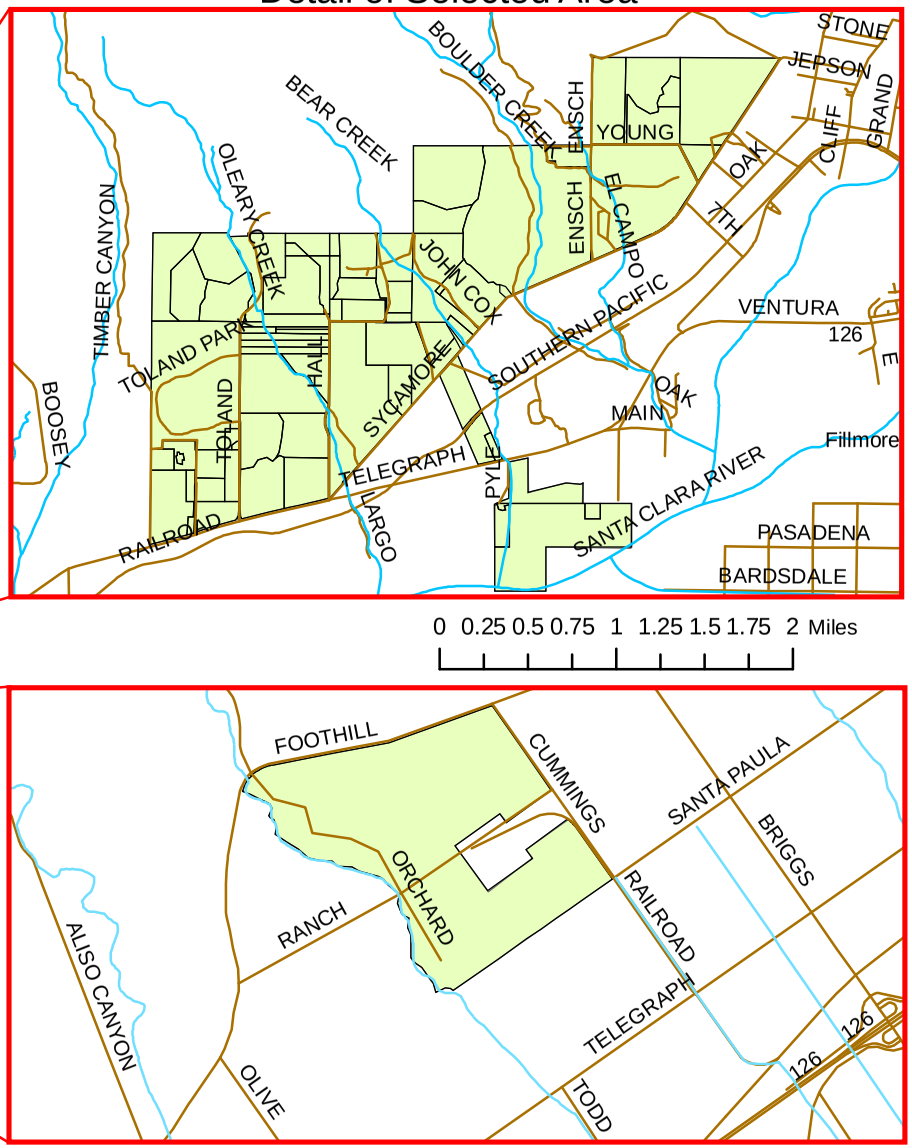

Purveyor Designation
U - 126

VENTURA COUNTY WATER PURVEYORS
ORGANIZATION INFORMATION

Purveyor Name:	SANTA CLARA HIGH SCHOOL				
Address:	2121 Saviers Road				
City:	Oxnard	**Groundwater Basin:**	Oxnard Plain Pressure Basin		
State:	CA	**Zip Code:**	93030	**Thomas Guide:**	552-G2
Phone No:	(805) 483-9502	**FAX No:**	(805) 483-1588		
Wholesale District:	United (U-191)	**Water Agency:**	Fox Cyn. GMA	**Purveyor Number:**	44
Contact Person:	Martin Young	**Title:**	School Principal		
Locality:	W. side of Saviers Road, just N. of Channel Islands Blvd., Oxnard.	**Quad Sheet:**	Oxnard (63-43)		
Management Organization:	Principal, Vice Principal, School Faculty				
Governing Body:	Catholic Archdiocese of Los Angeles	**Purveyor Type:**	Private Catholic School		
Established Under:	Legal description	**Staff:**	2	**Year Formed:**	
E-mail:	none	**Website:**	none		

SERVICE INFORMATION

Population Served:	0	**Domestic Connections:**	0
Groundwater Source:	1 Well (irrigation only)	**Agricultural Connections:**	1
Imported Source:	City of Oxnard Water Division	**M and I Connections:**	0
Surface/Reclaimed:	None	**Total Connections:**	1

Water Cost Notes: Purchases all potable drinking water from Oxnard City at retail rates. Water serves school students and live-in faculty only. Water source has been reclassified by the State Health Dept. as non-potable only.

General Comments: Catholic High School (private) uses water well for landscape irrigation only. No significant increase in volume expected through year 2010.

WELL INFORMATION

State Well Number(s):	Owner's Well Name or Number(s):
1N/22W-10N03	Santa Clara High School Well

Santa Clara High School

Ventura County Water Purveyor Map

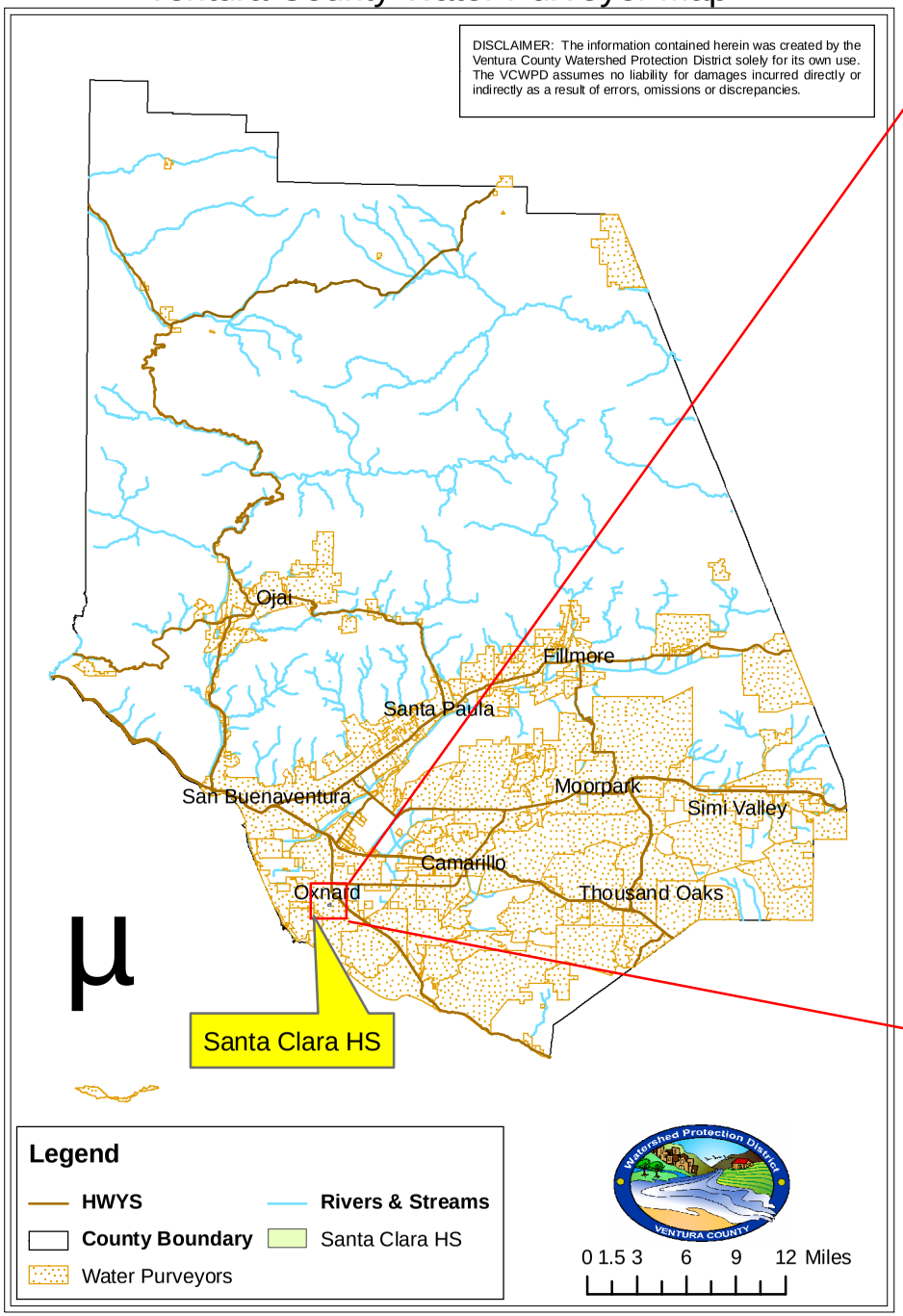

Detail of Selected Area

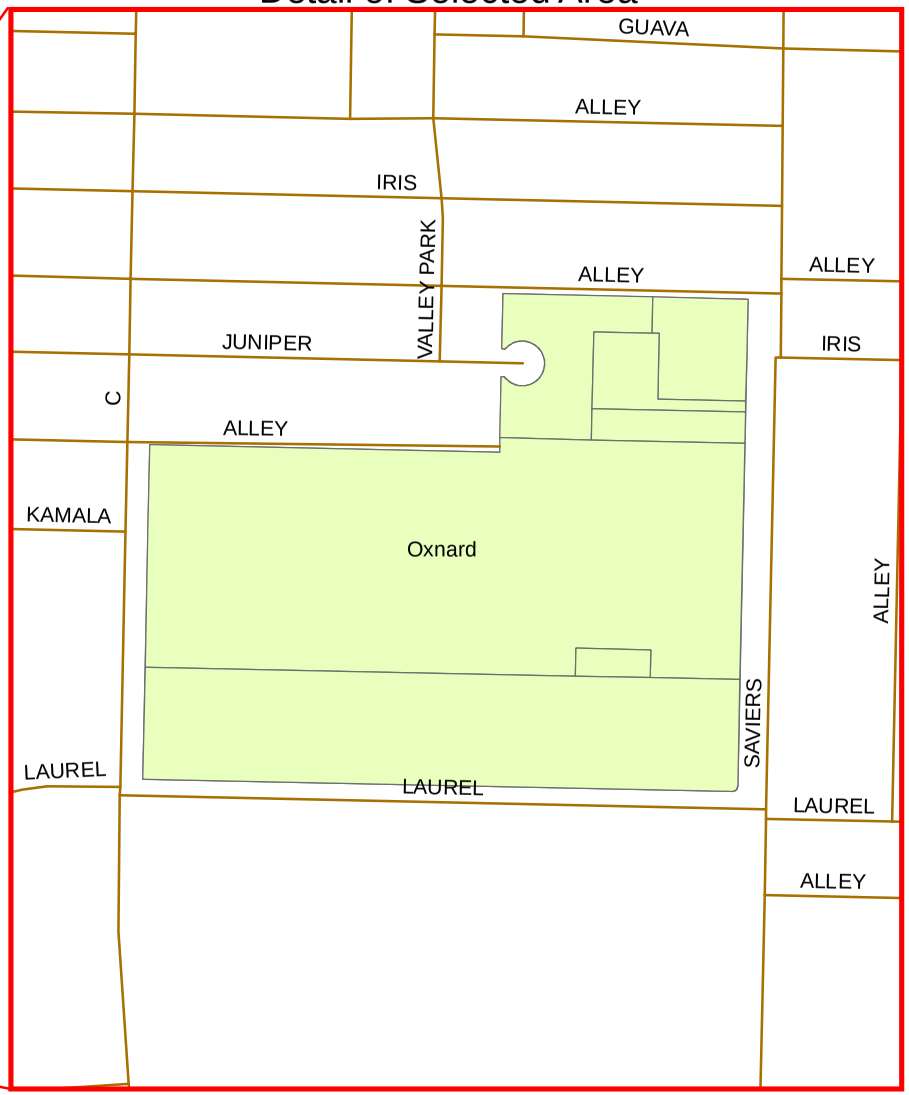

Purveyor Designation
U - 191

VENTURA COUNTY WATER PURVEYORS
ORGANIZATION INFORMATION

Purveyor Name:	SANTA CLARA RESOURCES WATER SYSTEM				
Address:	4103 Gonzales Road				
City:	Oxnard	**Groundwater Basin:**	Oxnard plain pressure basin		
State:	CA	**Zip Code:**	93030	**Thomas Guide:**	522-B3
Phone No:	(805) 684-4011	**FAX No:**			
Wholesale District:	United (U-205)	**Water Agency:**	Fox Canyon GM	**Purveyor Number:**	
Contact Person:	Mr. Case Van Wingerden	**Title:**	Manager/Partner		
Locality:	NW corner of Gonzales Road & Victoria Ave., just south of the Santa Clara River adjacent to old landfill.(2 parcels).	**Quad Sheet:**	Oxnard(63-43)		
Management Organization:	President, Managing Partner,System Operator.				
Governing Body:	Partnership	**Purveyor Type:**	Private		
Established Under:	Legal Description	**Staff:**	1	**Year Formed:**	2002
E-mail:		**Website:**			

SERVICE INFORMATION

Population Served:	362	**Domestic Connections:**	1
Groundwater Source:	1 well	**Agricultural Connections:**	1
Imported Source:	none	**M and I Connections:**	0
Surface/Reclaimed:	none	**Total Connections:**	2
Water Cost Notes:	Altnernate contact is Fred Van Wingerden (President), (805) 382-8070. No cost to day worker's and employees or visitor's.		
General Comments:	A non-community (private) water system that serves approx. 362 people from one well called Dutch Bros. No. 1 w/a 500 gpm capacity. Well pumps to a 120,000 gallon storage tank for employee use and greenhouse needs.		

WELL INFORMATION

State Well Number(s):	Owner's Well Name or Number(s):
2N/22W-30P03	Dutch Bros. No.1

Santa Clara Resources Water System

Ventura County Water Purveyor Map

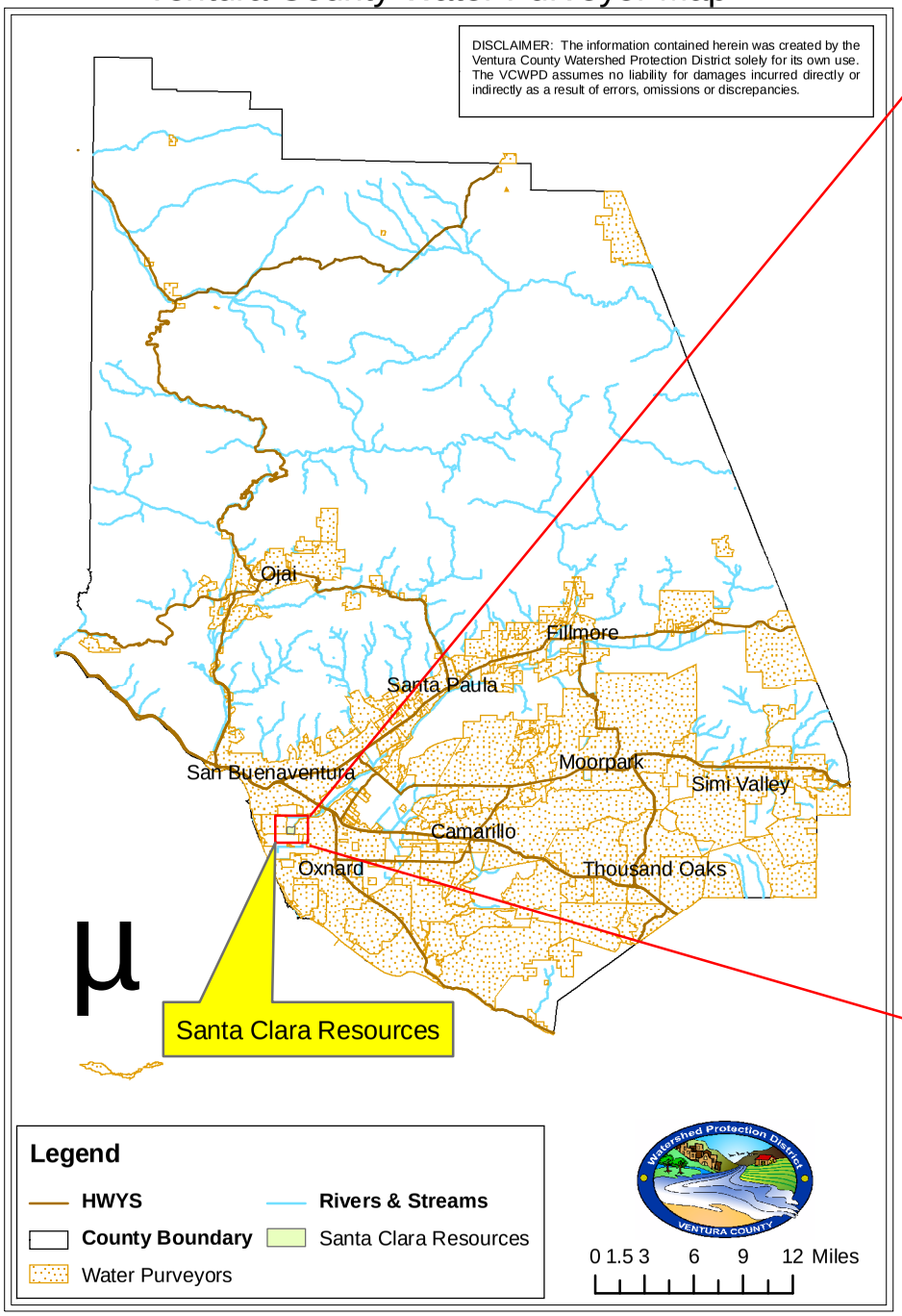

Detail of Selected Area

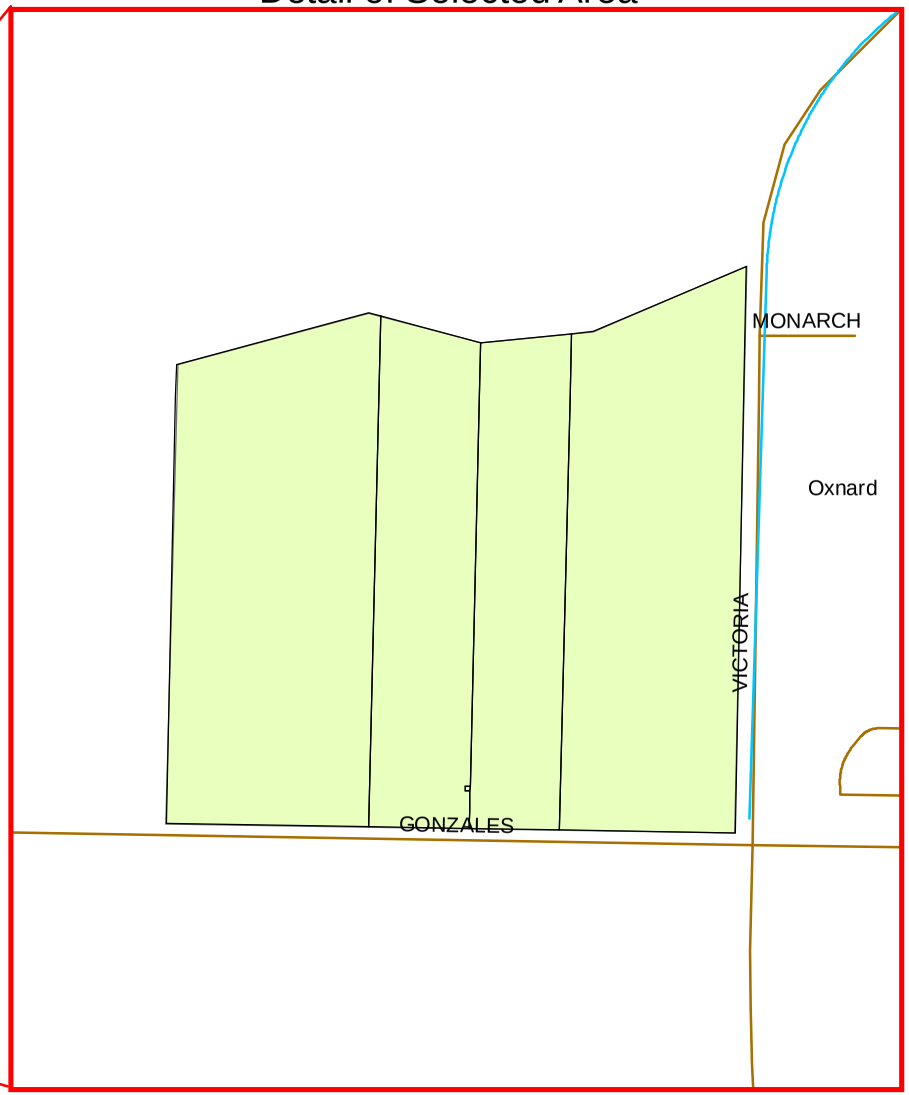

Purveyor Designation
U - 205

VENTURA COUNTY WATER PURVEYORS
ORGANIZATION INFORMATION

Purveyor Name:	SATICOY COUNTRY CLUB (SCC)				
Address:	450 N. Clubhouse Dr.				
City:	Somis	**Groundwater Basin:**	West Las Posas		
State:	CA	**Zip Code:**	93066	**Thomas Guide:**	Pg 493 F2,3,4, & G3
Phone No:	(805) 485-4956	**FAX No:**	( ) - 0		
Wholesale District:	United (U-208)	**Water Agency:**	Fox Cyn. GMA	**Purveyor Number:**	0
Contact Person:	Rick Libby, SCC & Jim Passanisi, City of Ventura	**Title:**	General Manager, Water Superintendant		
Locality:	North of Los Angeles Ave at Clubhouse Drive.	**Quad Sheet:**	Santa Paula (62-44)		
Management Organization:	SCC 2/3 owner and City of Ventura 1/3 owner. City is the operator of the system.				
Governing Body:	SCC Board of Directors and Ventura City	**Purveyor Type:**	M&I & Golf Course		
Established Under:	Legal Agreement	**Staff:**	shared	**Year Formed:**	1921
E-mail:	sccgolf@silcom.com	**Website:**	www.cityofventura.net		

SERVICE INFORMATION

Population Served:	150	**Domestic Connections:**	87
Groundwater Source:	2 wells	**Agricultural Connections:**	0
Imported Source:	None	**M and I Connections:**	2
Surface/Reclaimed:	None	**Total Connections:**	89
Water Cost Notes:	SRF tiered rates: 1/16 HCF= $2.71; 17-42= $3.59; 43+= $5.76. Bimonthly meter charge: 3/4"= $16.75; 1"= $32.89		
General Comments:	Well extractions subject to FCGMA and UWCD charges. Dept. of Health Services Water Supply Permit 5602140.		

WELL INFORMATION

State Well Number(s):	Owner's Well Name or Number(s):
02N/21W-08L01, 02N/21W-08L02	SCC Well #1, SCC Well #2

Saticoy Country Club Water System

Ventura County Water Purveyor Map

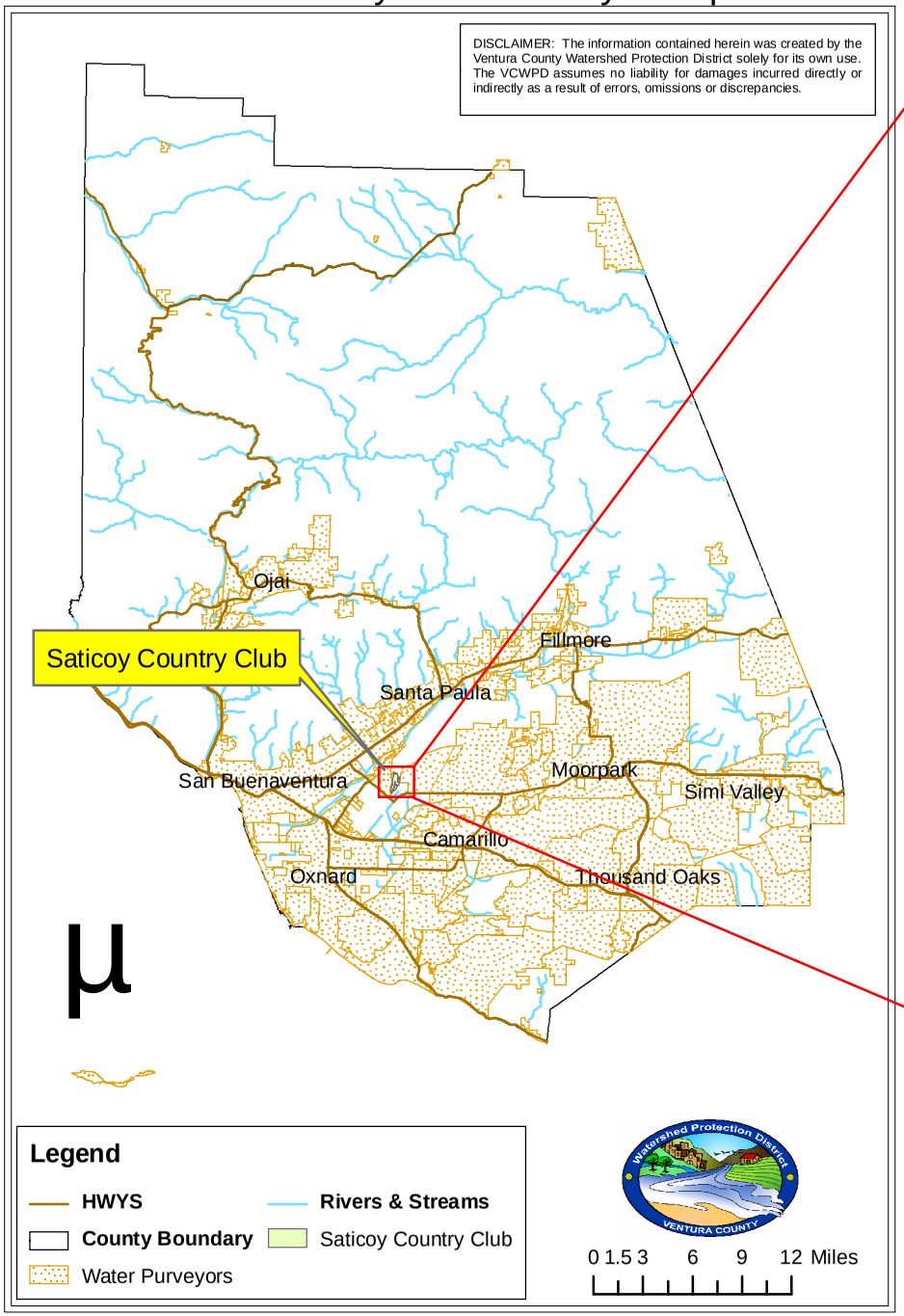

Detail of Selected Area

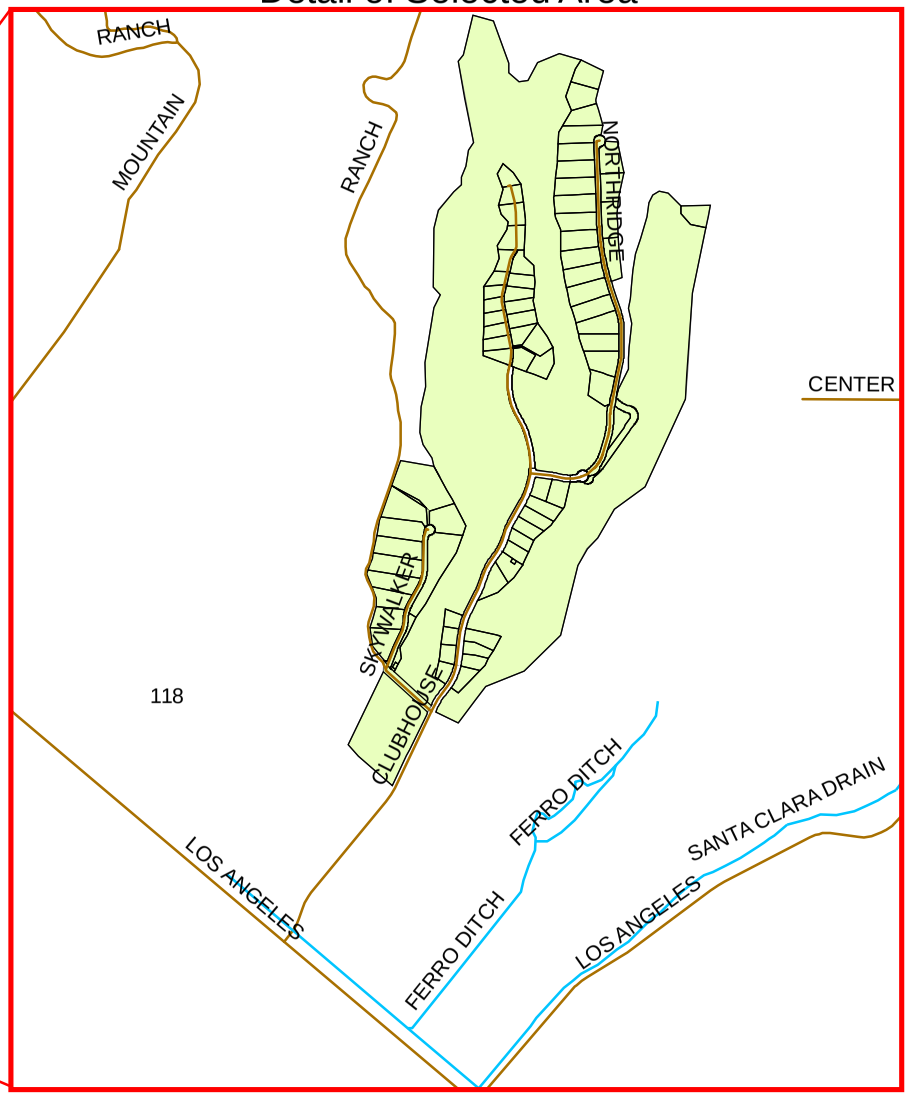

Purveyor Designation

U - 208

VENTURA COUNTY WATER PURVEYORS
ORGANIZATION INFORMATION

Purveyor Name:	SAVIERS ROAD MUTUAL WATER COMPANY				
Address:	4821 Refsing Place				
City:	Oxnard	**Groundwater Basin:**	Oxnard Plain Pressure Basin		
State:	CA	**Zip Code:**	93032	**Thomas Guide:**	552-G5
Phone No:	(805) 488-3488	**FAX No:**			
Wholesale District:	United (U-128)	**Water Agency:**	Fox Cyn. GMA	**Purveyor Number:**	255
Contact Person:	Garvin V. Holt (805) 488-3488 John Wells (805)488-2934	**Title:**	Manager President		
Locality:	Area bordered by Pleasant Valley Road, Saviers Road, Dollie Street and Bradfield Place, Oxnard.	**Quad Sheet:**	Oxnard (63-43)		
Management Organization:	President, Vice-President				
Governing Body:	Board of Directors	**Purveyor Type:**	Mutual		
Established Under:	Franchise	**Staff:**	2	**Year Formed:**	1953
E-mail:	none	**Website:**	none		

SERVICE INFORMATION

Population Served:	600	**Domestic Connections:**	96
Groundwater Source:	None	**Agricultural Connections:**	0
Imported Source:	United WCD	**M and I Connections:**	0
Surface/Reclaimed:	None	**Total Connections:**	96

Water Cost Notes: No actual water cost information provided. All water is purchased wholesale from UWCD, then resold @ retail rate to end users.

General Comments: No volume information available.

WELL INFORMATION

State Well Number(s):	Owner's Well Name or Number(s):
N/A	N/A

Saviers Road Mutual Water Company

Ventura County Water Purveyor Map

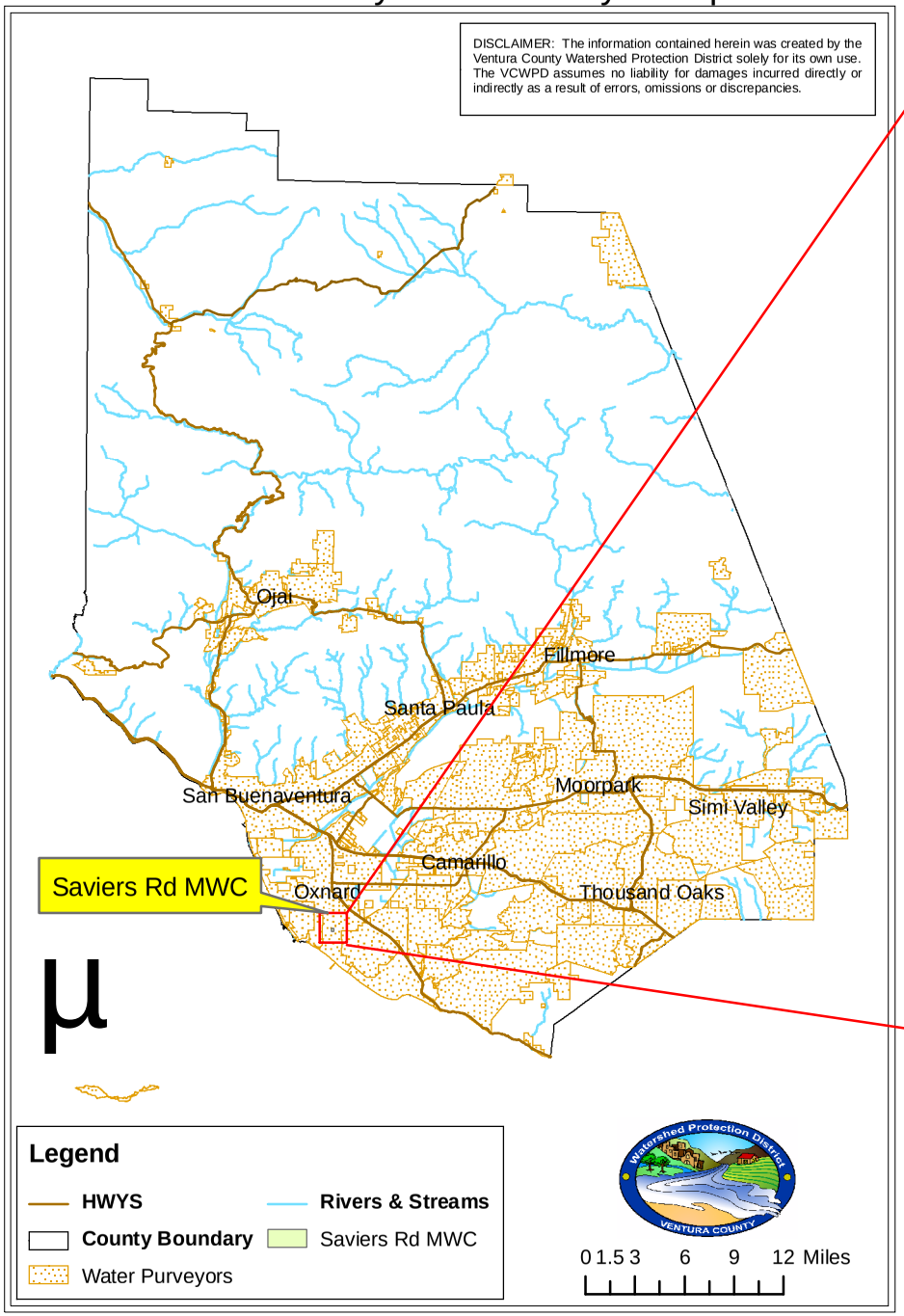

2-250

Detail of Selected Area

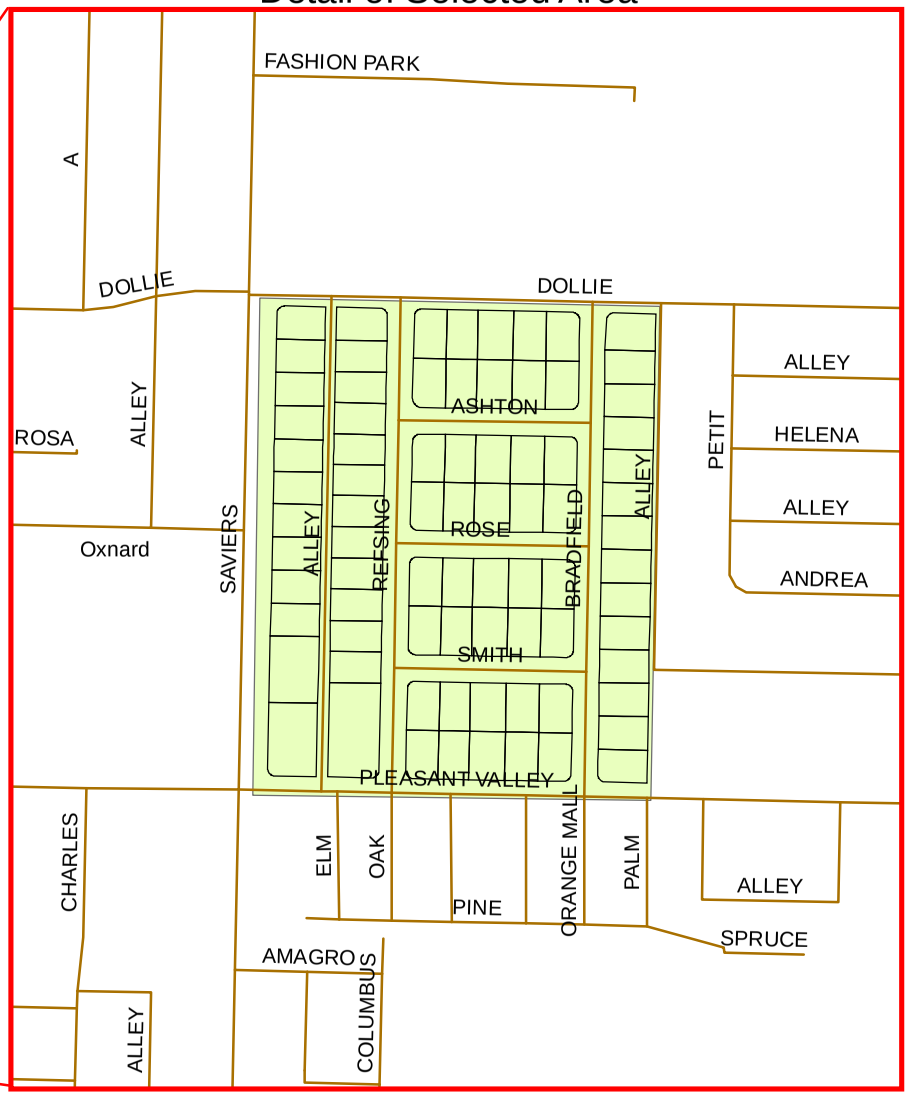

Purveyor Designation
U - 128

VENTURA COUNTY WATER PURVEYORS
ORGANIZATION INFORMATION

Purveyor Name:	SEACOAST COOLING LLC				
Address:	4324 Vineyard Avenue				
City:	Oxnard	**Groundwater Basin:**	Forebay Basin		
State:	CA	**Zip Code:**	93036	**Thomas Guide:**	
Phone No:	(805) 485-0355	**FAX No:**	(805) 485-1186		
Wholesale District:	United (U-091)	**Water Agency:**	Fox Cyn. GMA	**Purveyor Number:**	181
Contact Person:	David Ferro	**Title:**	President		
Locality:	Vineyard Avenue, El Rio Area.	**Quad Sheet:**	Oxnard (63-43)		
Management Organization:	Company management				
Governing Body:	Private company	**Purveyor Type:**	Private		
Established Under:	Legal description	**Staff:**	3	**Year Formed:**	1984
E-mail:	none	**Website:**	none		

SERVICE INFORMATION

Population Served:	150-170	**Domestic Connections:**	0
Groundwater Source:	1 Well	**Agricultural Connections:**	0
Imported Source:	None	**M and I Connections:**	1
Surface/Reclaimed:	None	**Total Connections:**	1
Water Cost Notes:	Cost information not provided.		
General Comments:	Strawberry Ranch of 121 acres gross acerage. The well is on Seacoast Cooling LLC property which is leased to Saticoy Berry Farms, (same owners). Please call for all information.		

WELL INFORMATION

State Well Number(s):	Owner's Well Name or Number(s):
2N/22W-14J02	now El Rio #1 (was well #5); (old well 14G01 was destroyed and was previously called El Rio #1)

Seacoast Cooling, LLC

Ventura County Water Purveyor Map

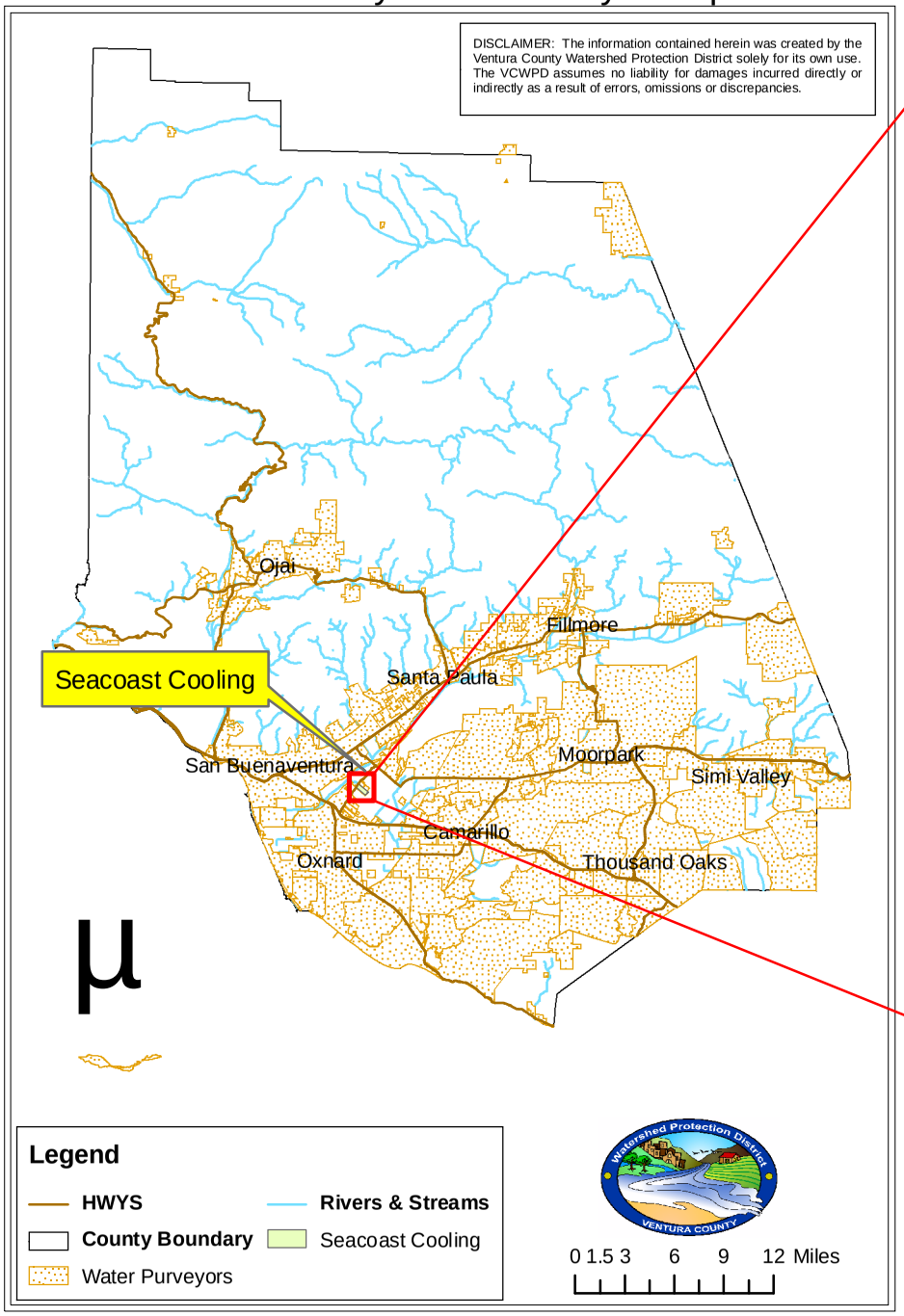

Detail of Selected Area



Purveyor Designation
U - 091

VENTURA COUNTY WATER PURVEYORS
ORGANIZATION INFORMATION

Purveyor Name:	SENIOR CANYON MUTUAL WATER COMPANY				
Address:	603 W Ojai Avenue				
City:	Ojai	**Groundwater Basin:**	Ojai Valley Basin		
State:	CA	**Zip Code:**	93023	**Thomas Guide:**	442-D,E,F,G1,2,3,4,5,6
Phone No:	(805) 646-4321	**FAX No:**	(805) 646-6248		
Wholesale District:	Casitas (CAS-064)	**Water Agency:**	OVBGMA	**Purveyor Number:**	127
Contact Person:	Larry Catlett	**Title:**	Manager		
Locality:	Northeast end of Ojai Valley, east of Carne Road and north of Reeves Road.	**Quad Sheet:**	Ojai (61-43)		
Management Organization:	General Manager & Assistant				
Governing Body:	Board of Directors	**Purveyor Type:**	Mutual		
Established Under:	Legal description	**Staff:**	2	**Year Formed:**	1929
E-mail:	ojaijacobs@aol.com	**Website:**	none		

SERVICE INFORMATION

Population Served:	800	**Domestic Connections:**	181
Groundwater Source:	6 Wells	**Agricultural Connections:**	55
Imported Source:	Casitas MWD	**M and I Connections:**	0
Surface/Reclaimed:	None	**Total Connections:**	250

Water Cost Notes: Domestic water is charged at $0.0084/cu ft., and Irrigation water costs $0.0068/cu ft., with average annual water costs per connection = $955.74

General Comments: Approx. 703 AF was served in 1994, with projected demand slated to increase slightly by year 2010 to 720 AFY. Breakdown for 1994 service was 255 AF for domestic use, and 448 AF for irrigation use. Casitas connection for backup only.

WELL INFORMATION

State Well Number(s):	Owner's Well Name or Number(s):
5N/22W-28M01, 28M02 (new), 28M03 (new), 21L1 (gallery tunnel), 4N22W-04L01 (abandoned), 5N/22W-33R01	Senior Canyon MWC Well #1, #2, #3, tunnel well, old well (abandoned), Grant Well (ag use only)

Senior Canyon Mutual Water Company

Ventura County Water Purveyor Map

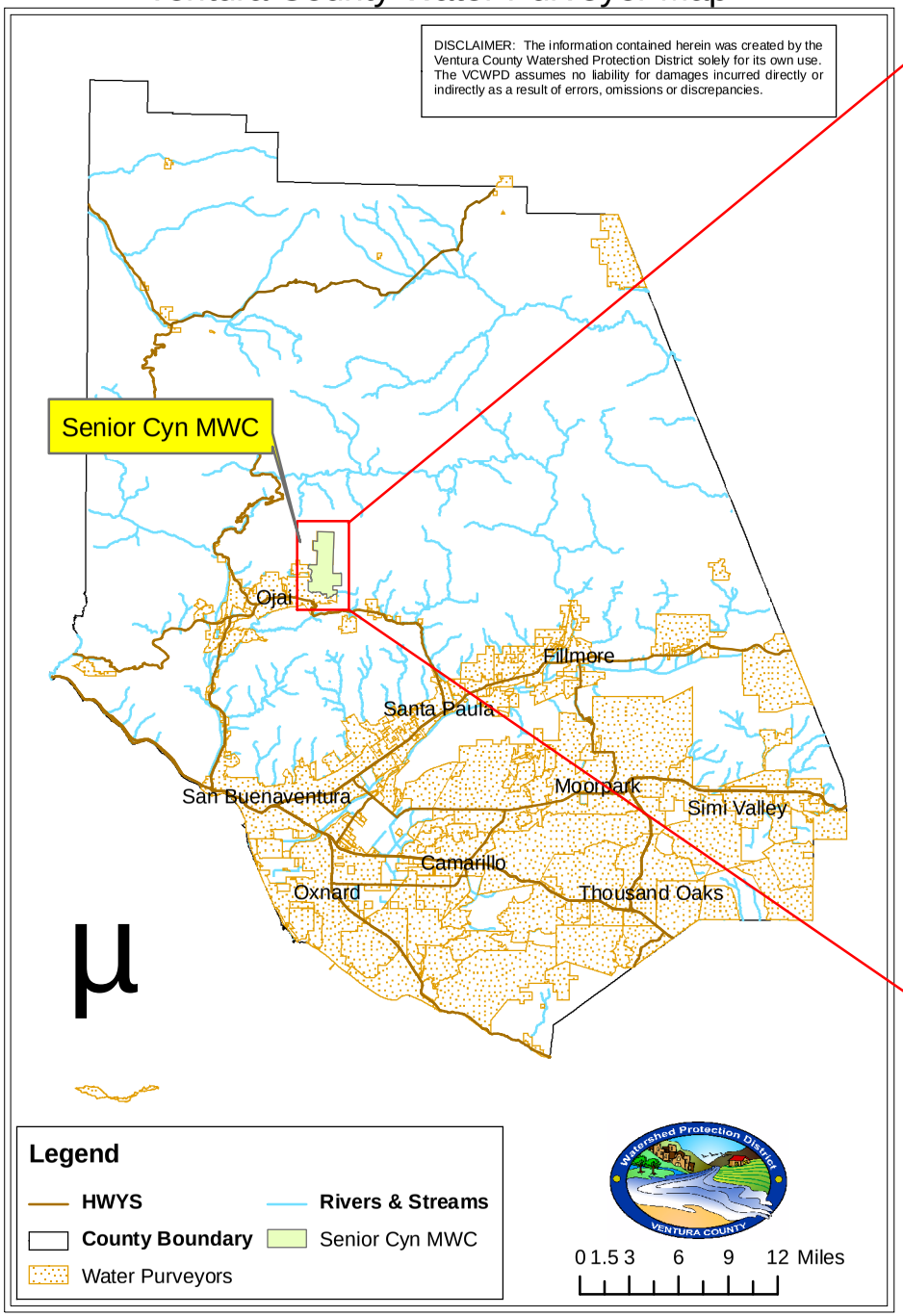

Detail of Selected Area

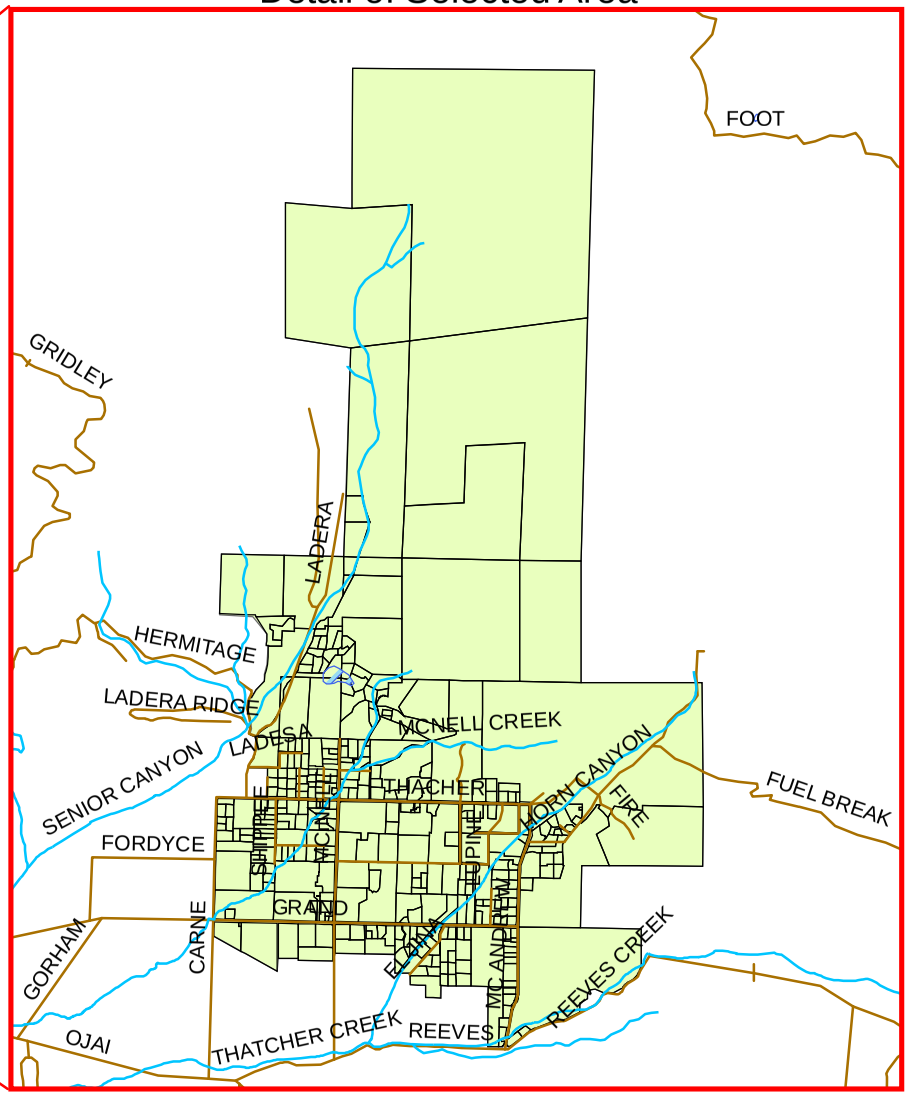

Purveyor Designation
CAS - 064

VENTURA COUNTY WATER PURVEYORS
ORGANIZATION INFORMATION

Purveyor Name:	SESPE AGRICULTURAL WATER COMPANY				
Address:	540 Sespe Avenue #4				
City:	Fillmore	**Groundwater Basin:**	Fillmore Basin		
State:	CA	**Zip Code:**	93015	**Thomas Guide:**	Portions of pages 455 & 465
Phone No:	(805) 524-0445	**FAX No:**			
Wholesale District:	United (U-186)	**Water Agency:**	None	**Purveyor Number:**	46
Contact Person:	Dick Salberg (F.G. Bryce and Assoc.)	**Title:**	Accountant/Manager		
Locality:	Rancho Sespe parcels W. of Fillmore along Sycamore Rd., Santa Clara River, and Sespe Creek, both N. and S. of Hwy. 126 (Telegraph Road).	**Quad Sheet:**	Fillmore (61-45)		
Management Organization:	Non-profit corporation formed to benefit local farmers. Board members (owners) hired F.G. Bryce and Associates (accountants) to manage.				
Governing Body:	Board of Directors	**Purveyor Type:**	Private		
Established Under:	Legal Description	**Staff:**	3	**Year Formed:**	1988
E-mail:	none	**Website:**	none		

SERVICE INFORMATION

Population Served:	0	**Domestic Connections:**	0
Groundwater Source:	16 Wells, only 9 active	**Agricultural Connections:**	16
Imported Source:	None	**M and I Connections:**	0
Surface/Reclaimed:	None	**Total Connections:**	16

Water Cost Notes: No water cost information available. NOTE: State Well Numbers listed below may be incorrect, however all the wells are on Rancho Sespe lands and not identified with other water purveyors. Average water costs are in the $125/AF range.

General Comments: 16 owner/users have from one to several metered connections each. Water is used for irrigation purposes only. Mailing address and phone # are for F.G. Bryce and Associates (accounting). Three reservoirs for ag supply only. Annual Fiscal year usage April 1st through March 31st. 2002 - 4,172 AF, 2003 - 4,317AF, 2004 - 4,168 AF.

WELL INFORMATION

State Well Number(s):	Owner's Well Name or Number(s):
4N/20W-34P05, 4N/20W-26F03, 4N/20W-27Q01, 4N/20W-26E01, 4N/20W-27Q03, 3N/20W-05H01, 4N/20W-06J02, 3N/20W-05F01,3N20W-04C01, 3N/20W-05L01, 4N/20W-26C01 & 26C02 (abandoned), 4N/20W-26F01, 4N/20W-27Q02, 4N/20W-34P02, 4N/20W-34P03,4N/20W-34P01, 4N/20W-34D01, 3N/20W-06J02, 3N/20W-05D02.	Sespe Ag #7, Sespe Ag #9 (Rivcom Corp. T.H.#1), Sespe Ag #11B, Sespe Ag #11C , Sespe Ag #12, Sespe Ag #19, Sespe Ag #19A, Sespe Ag #19C, Sespe Ag #21, Sespe Ag #19B, Sespe Ag #2 & #8 (abandoned), Sespe Ag #9A (orp-9), Sespe Ag #12A, Sespe Ag #5, Sespe Ag #1, Well P-1, Well 12, Well 19-A,, Well 17

Sespe Agricultural Water Company

Ventura County Water Purveyor Map

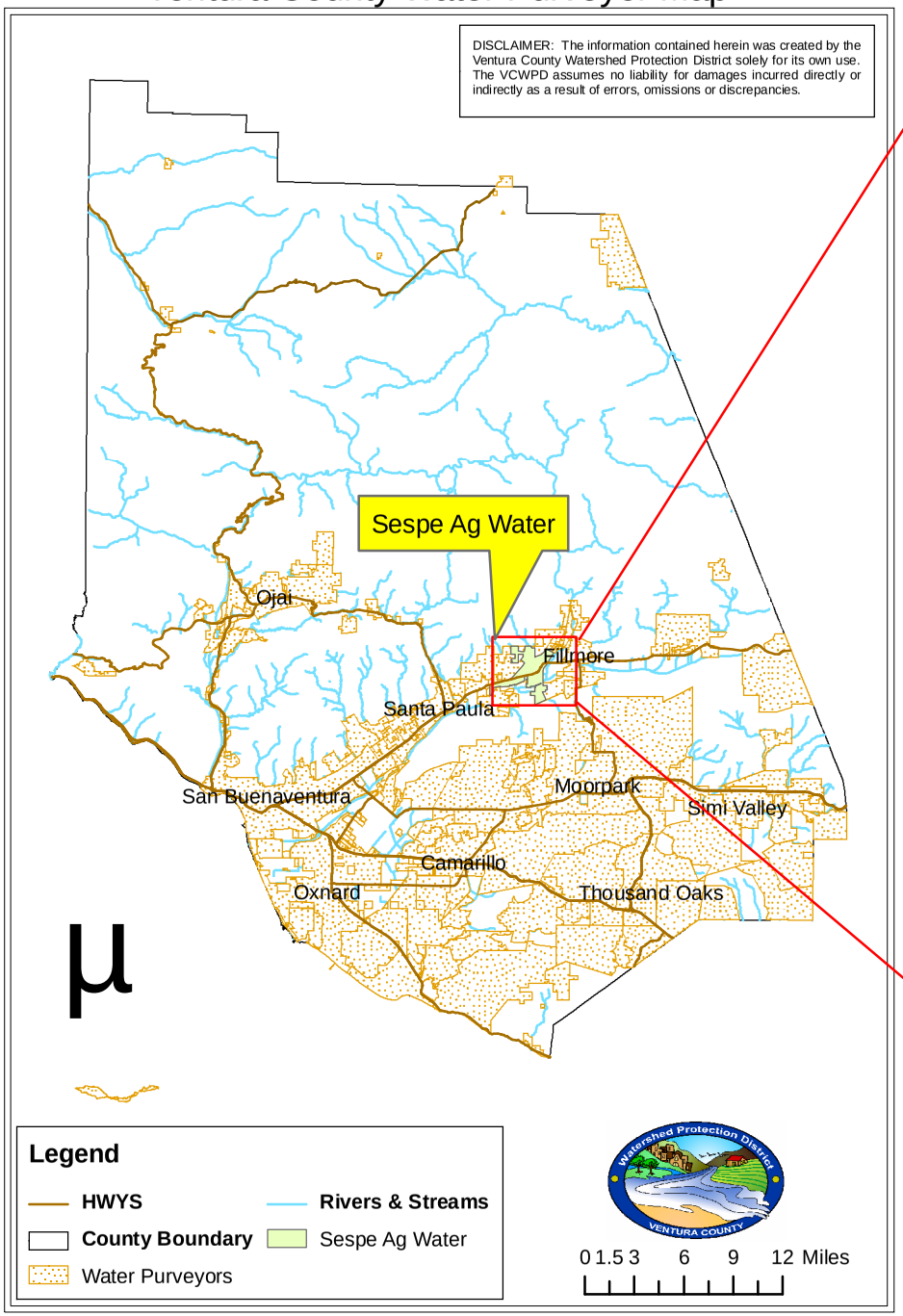

Detail of Selected Area

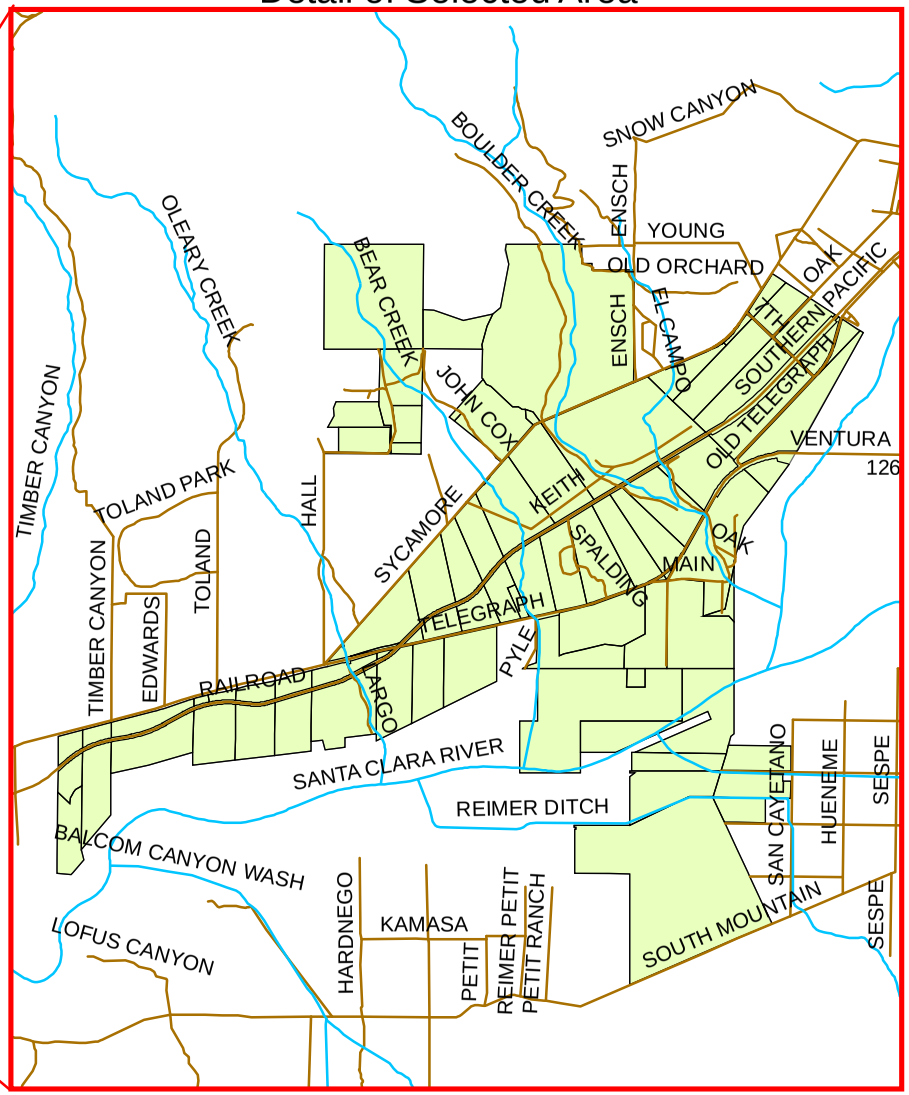

Purveyor Designation
U - 186

VENTURA COUNTY WATER PURVEYORS
ORGANIZATION INFORMATION

Purveyor Name:	SIETE ROBLES MUTUAL WATER COMPANY				
Address:	603 W Ojai Avenue				
City:	Ojai	**Groundwater Basin:**	Ojai Valley Basin		
State:	CA	**Zip Code:**	93023	**Thomas Guide:**	442-B7
Phone No:	(805) 646-4321	**FAX No:**			
Wholesale District:	Casitas (CAS-066)	**Water Agency:**	OVBGMA	**Purveyor Number:**	131
Contact Person:	Kenneth H. Williams	**Title:**	General Manager		
Locality:	Siete Robles Subdivision south of Ojai Avenue and east of the City of Ojai.	**Quad Sheet:**	Ojai (61-43)		
Management Organization:	General Manager				
Governing Body:	Board of Directors	**Purveyor Type:**	Mutual		
Established Under:	Legal description	**Staff:**	1	**Year Formed:**	1940
E-mail:	ojaijacobs@aol.com	**Website:**			

SERVICE INFORMATION

Population Served:	300	**Domestic Connections:**	100
Groundwater Source:	1 Well	**Agricultural Connections:**	0
Imported Source:	Casitas MWD	**M and I Connections:**	0
Surface/Reclaimed:	None	**Total Connections:**	100

Water Cost Notes: Average annual cost per connection = $240.92. Flat rate of $1.30/cu ft. for domestic water.

General Comments: Average annual water volume served = 0.42 AFY. Demand not expected to increase by year 2010.

WELL INFORMATION

State Well Number(s):	Owner's Well Name or Number(s):
4N/22W-07A01	Siete Robles #2

Siete Robles Mutual Water Company

Ventura County Water Purveyor Map

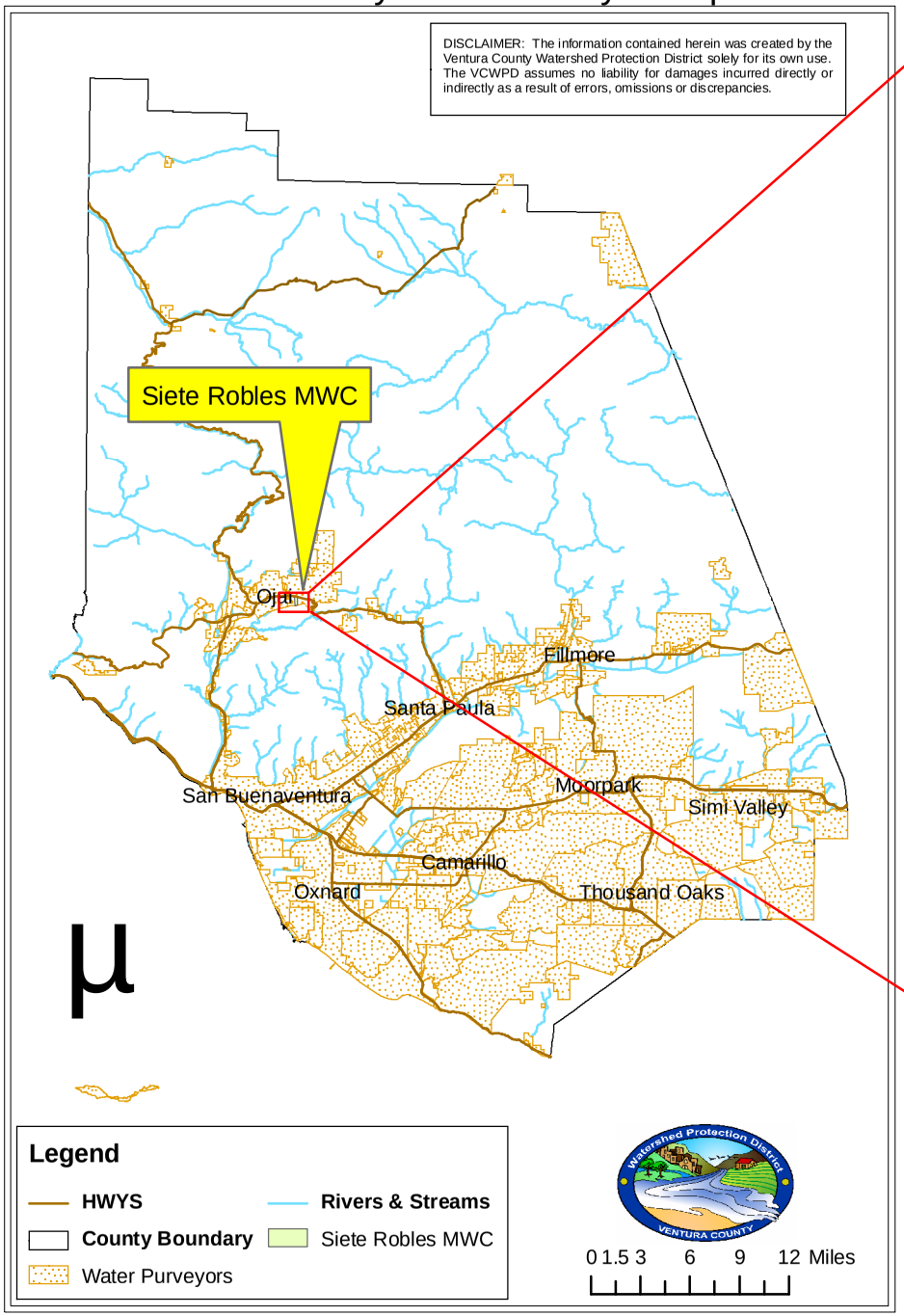

Detail of Selected Area

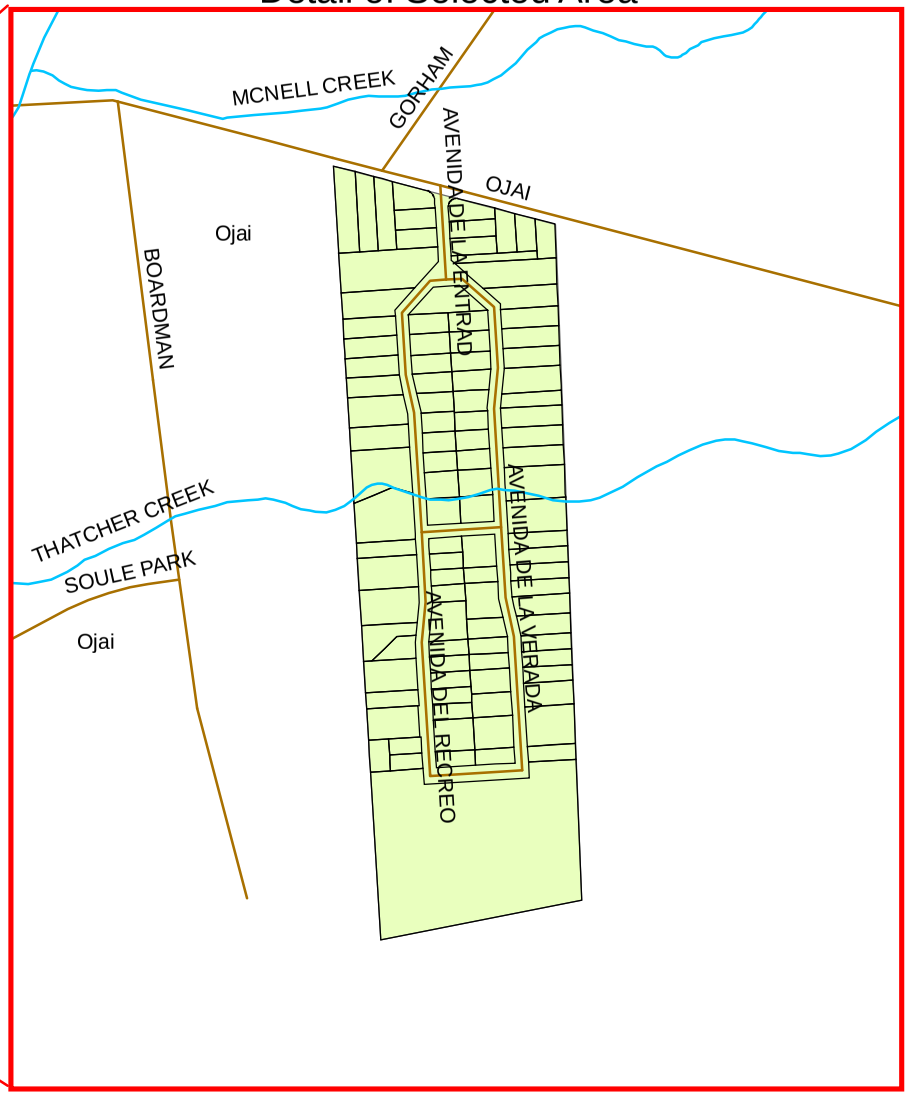

Purveyor Designation
CAS - 066

VENTURA COUNTY WATER PURVEYORS
ORGANIZATION INFORMATION

Purveyor Name:	SILVER WHEEL RANCH MOBILE HOME PARK				
Address:	2434 Solar Drive				
City:	Los Angeles	**Groundwater Basin:**	Oxnard Plain Pressure Basin		
State:	CA	**Zip Code:**	90046	**Thomas Guide:**	553-C4
Phone No:	(323) 851-3107	**FAX No:**	(310) 970-1035		
Wholesale District:	United (U-130)	**Water Agency:**	Fox Cyn. GMA	**Purveyor Number:**	259
Contact Person:	John Marencik	**Title:**	Park Manager		
Locality:	Mobile home park on N. side of Pacific Coast Highway between Pleasant Valley Road and Etting Road.	**Quad Sheet:**	Oxnard (63-43)		
Management Organization:	Park Manager				
Governing Body:	Individual landowner	**Purveyor Type:**	Private		
Established Under:	Legal description	**Staff:**	1	**Year Formed:**	1957
E-mail:	none	**Website:**	none		

SERVICE INFORMATION

Population Served:	200	**Domestic Connections:**	64
Groundwater Source:	1 Well	**Agricultural Connections:**	0
Imported Source:	None	**M and I Connections:**	0
Surface/Reclaimed:	None	**Total Connections:**	64

Water Cost Notes: Cost information not provided. This is a rent controlled property, and water costs are regulated by the City of Oxnard. Each customer has an individual meter but they are not used for water measuring.

General Comments: Water demand volume is an estimate only, annual reported extractions have remained constant at 18.3 AFY for last several years. Onsite Manager: Maria Barragan (805) 488-0595, 4117 Fortuna Lane, Oxnard, CA 93033.

WELL INFORMATION

State Well Number(s):	Owner's Well Name or Number(s):
1N/22W-13N02	Silver Wheel MHP Well

Silver Wheel Ranch Mobile Home Park

Ventura County Water Purveyor Map

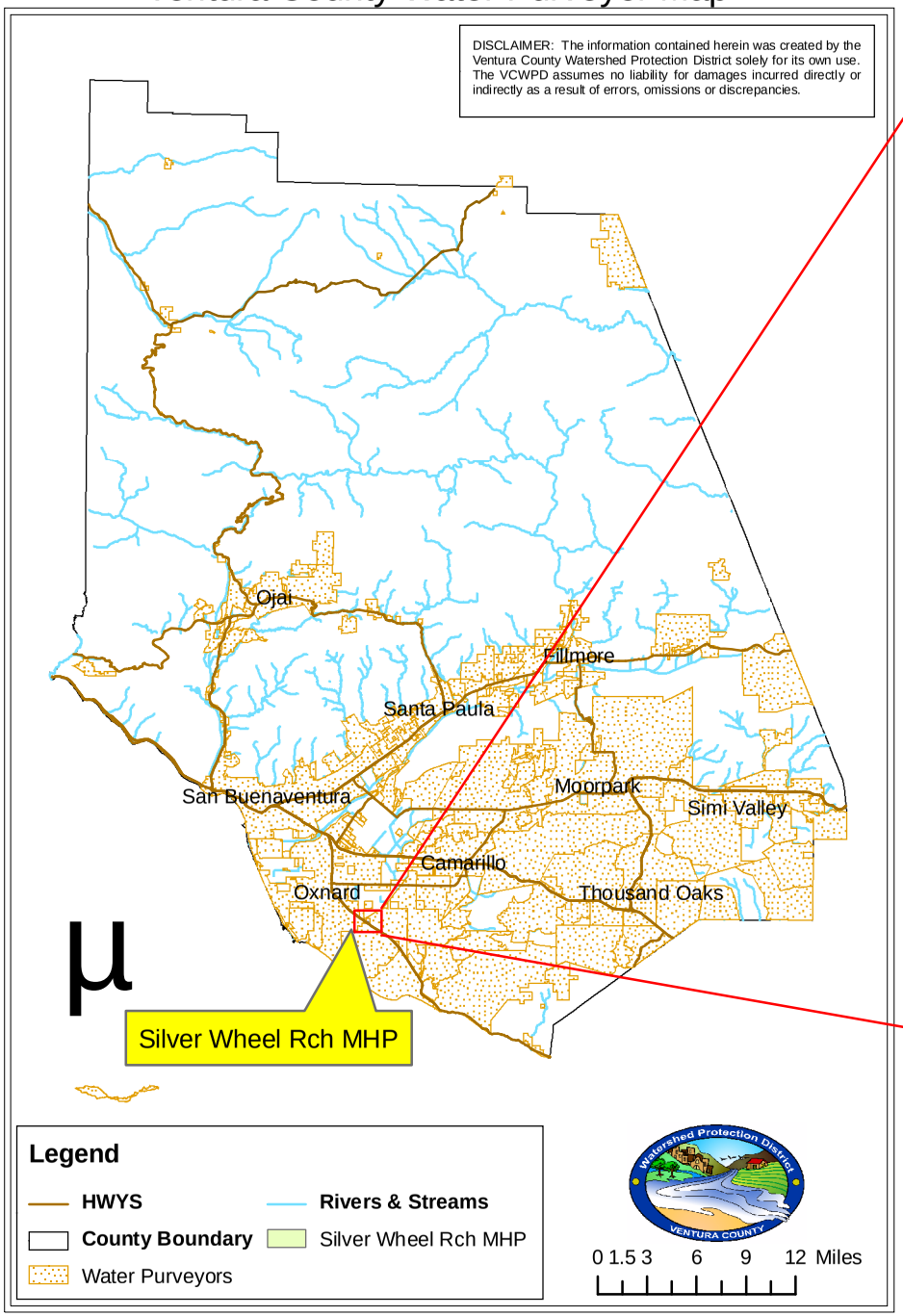

Detail of Selected Area

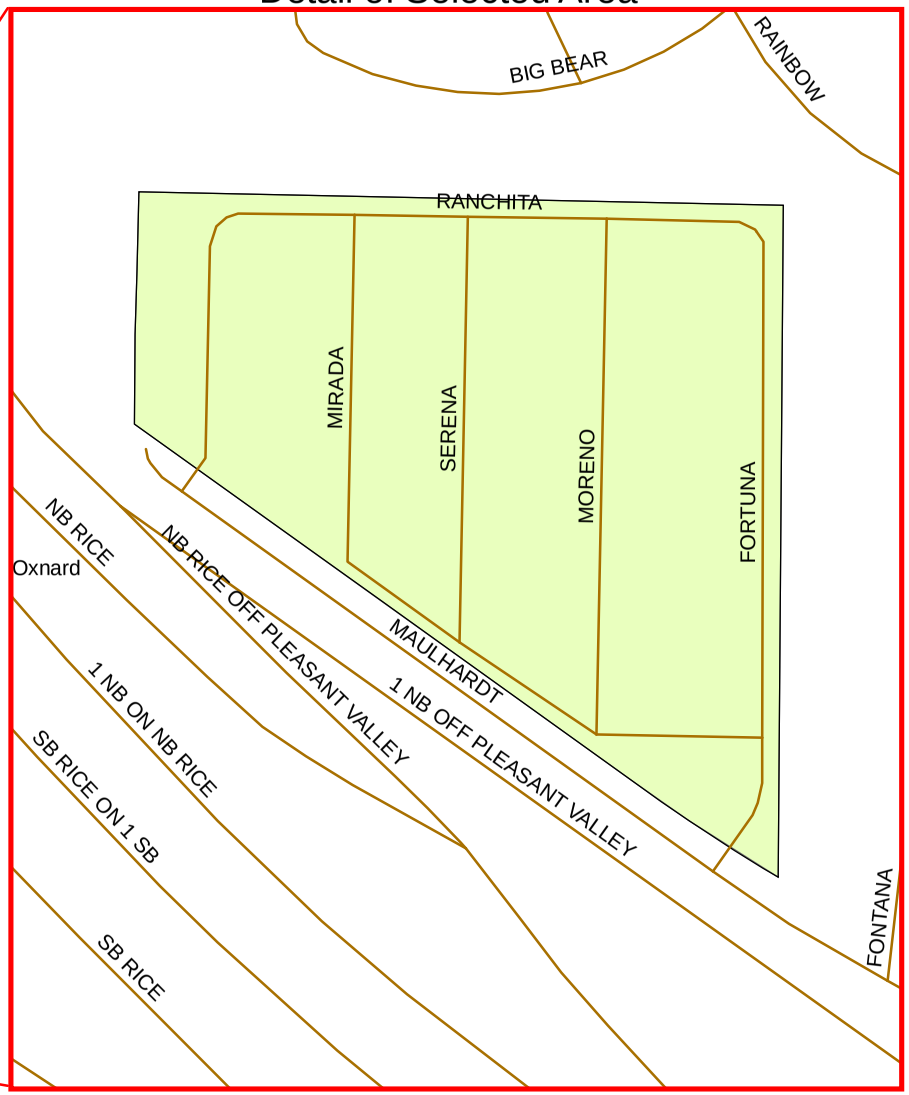

Purveyor Designation
U - 130

2-260

VENTURA COUNTY WATER PURVEYORS
ORGANIZATION INFORMATION

Purveyor Name:	SISAR MUTUAL WATER COMPANY				
Address:	P O Box 68				
City:	Santa Paula	**Groundwater Basin:**	Upper Ojai Basin		
State:	CA	**Zip Code:**	93061	**Thomas Guide:**	453-B,C,D1,2
Phone No:	(805) 525-1251	**FAX No:**	(805) 525-6263		
Wholesale District:	Casitas (CAS-067)	**Water Agency:**	None	**Purveyor Number:**	133
Contact Person:	Rod Thompson - 655-9162 (hm), Frank Brommenschenkel	**Title:**	Board President, Consultant		
Locality:	Summit area of the Upper Ojai Valley, north and south of Highway 150.	**Quad Sheet:**	Ojai (61-43)		
Management Organization:	President and Secretary/Treasurer				
Governing Body:	Board of Directors	**Purveyor Type:**	Mutual		
Established Under:	Legal description	**Staff:**	0	**Year Formed:**	1949
E-mail:	rodthompson@csiway.com	**Website:**			

SERVICE INFORMATION

Population Served:	250	**Domestic Connections:**	101
Groundwater Source:	2 wells, 1 monitor	**Agricultural Connections:**	0
Imported Source:	Casitas MWD	**M and I Connections:**	3
Surface/Reclaimed:	None	**Total Connections:**	104

Water Cost Notes: Monthly water costs include $20.00 minimum charge to 1,500cf plus $0.015/cf to 3,000cf and then $0.03/cf for 3,000+cf.

General Comments: Casitas connection for backup purposes only. Supplied approx. 41.4 AF in 1994. Anticipated 2010 demand is 43 AFY. Additional FAX # (805) 524-2590. Additional contact: Frank Brommenschenkel (805) 525-4200.

WELL INFORMATION

State Well Number(s):	Owner's Well Name or Number(s):
4N/22W-12F01 (abandoned), 4N/22W-12F02 (active), 4N/22W-12F04 (active)	Sisar Mutual #1(abandoned, used for water level monitoring only), Sisar Mutual #2 (active, secondary well), Sisar Mutual #3 (primary well)

Sisar Mutual Water Company

Ventura County Water Purveyor Map

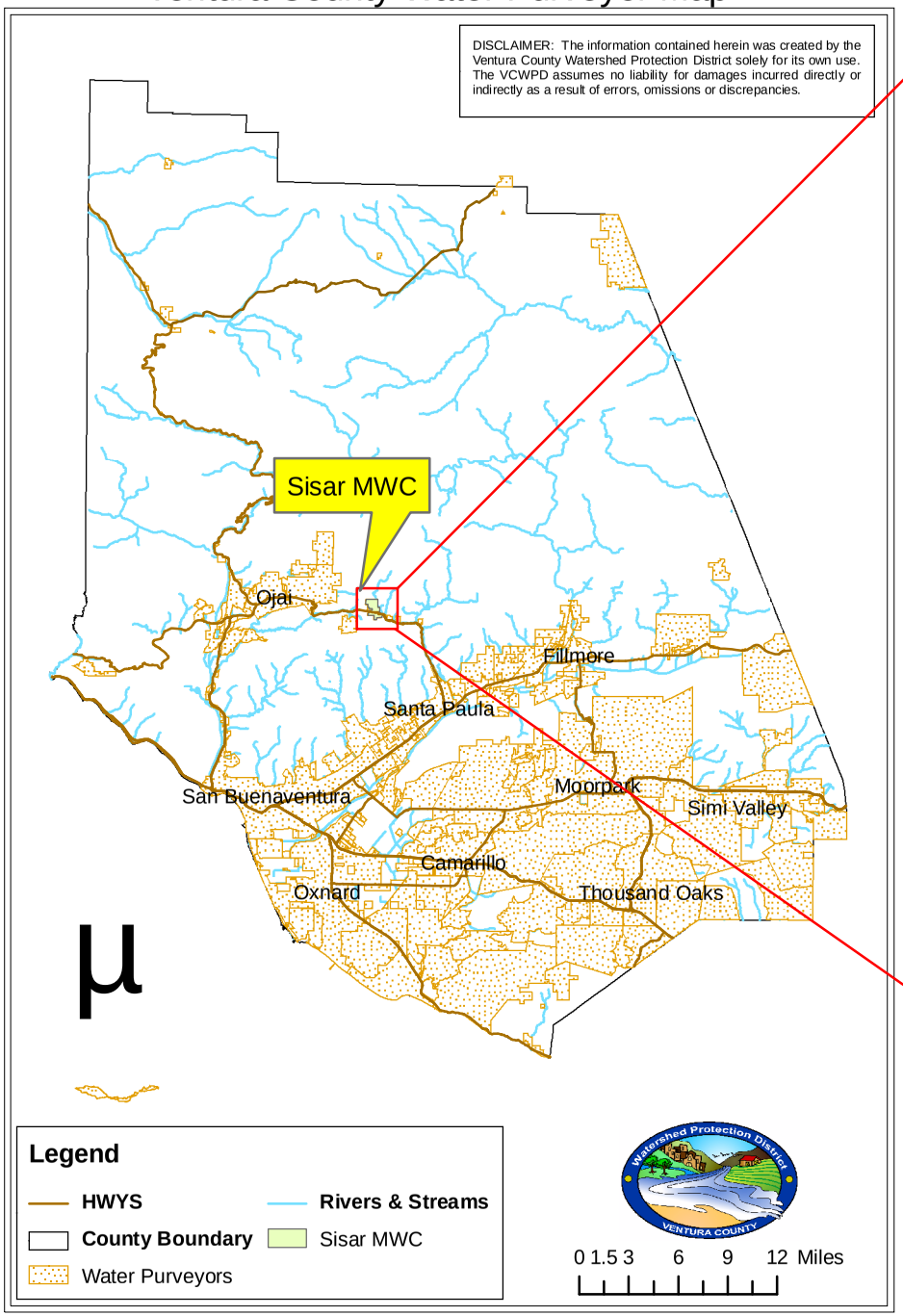

Detail of Selected Area

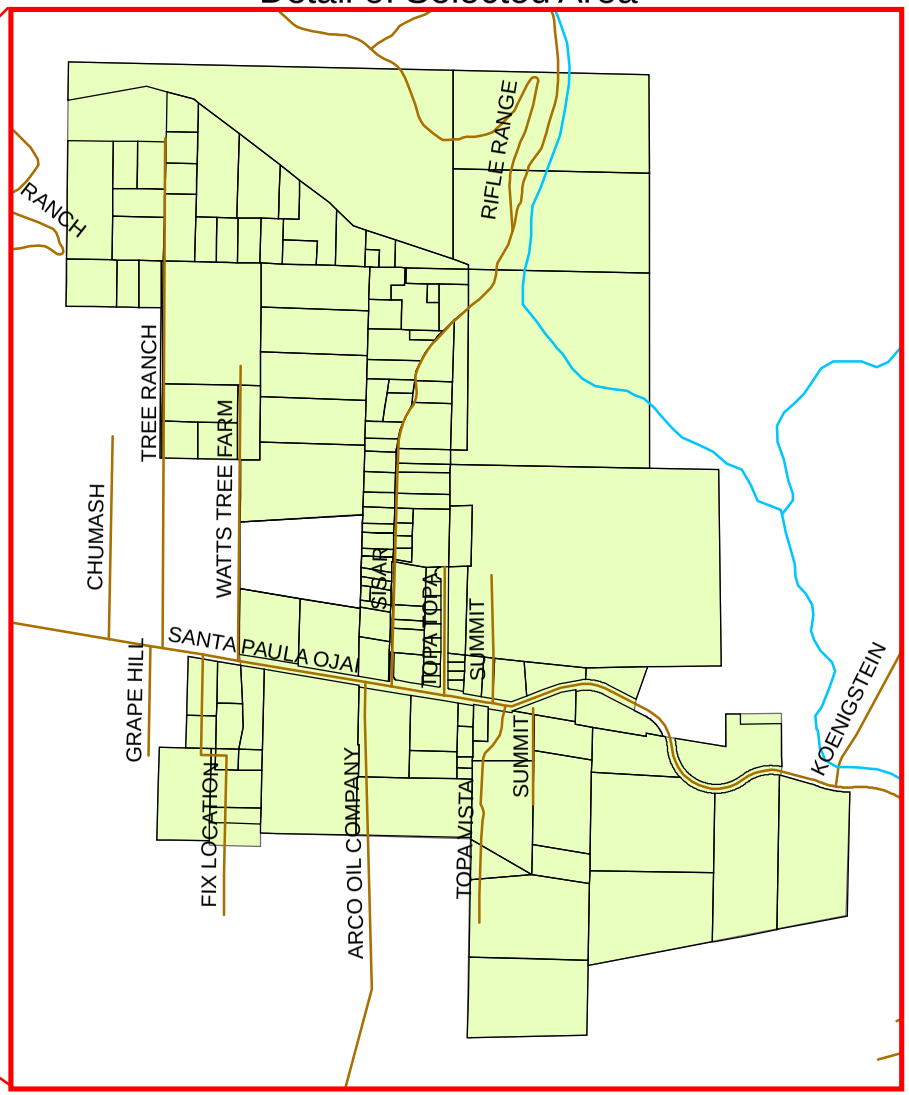

Purveyor Designation
CAS - 067

VENTURA COUNTY WATER PURVEYORS
ORGANIZATION INFORMATION

Purveyor Name:	SOUTH MOUNTAIN MUTUAL WATER COMPANY				
Address:	19966 South Mountain Road				
City:	Santa Paula	**Groundwater Basin:**	Fillmore Basin		
State:	CA	**Zip Code:**	93060	**Thomas Guide:**	464-H,J4,5,6 and 465-A4,5,6
Phone No:	(805) 525-8470	**FAX No:**			
Wholesale District:	United (U-131)	**Water Agency:**	None	**Purveyor Number:**	261
Contact Person:	Larry Rose (525-1684) or David Banks (933-1290)	**Title:**	Board Member		
Locality:	Community of small ranches and house 2-4 miles east of Santa Paula on the south side of South Mountain Road	**Quad Sheet:**	Santa Paula (62-44), and Moorpark (62-45)		
Management Organization:	Board of Directors				
Governing Body:	Board of Directors	**Purveyor Type:**	Mutual		
Established Under:	Legal description	**Staff:**	0	**Year Formed:**	1948
E-mail:	none	**Website:**	none		

SERVICE INFORMATION

Population Served:	54	**Domestic Connections:**	14
Groundwater Source:	1 Well	**Agricultural Connections:**	4
Imported Source:	None	**M and I Connections:**	0
Surface/Reclaimed:	None	**Total Connections:**	18
Water Cost Notes:	Cost information not provided.		
General Comments:	Additional contact: Freeman Hicks 20176 South Mountain Road, Santa Paula, Ca.		

WELL INFORMATION

State Well Number(s):	Owner's Well Name or Number(s):
3N/20W-08F01	South Mountain Well

South Mountain Mutual Water Company

Ventura County Water Purveyor Map

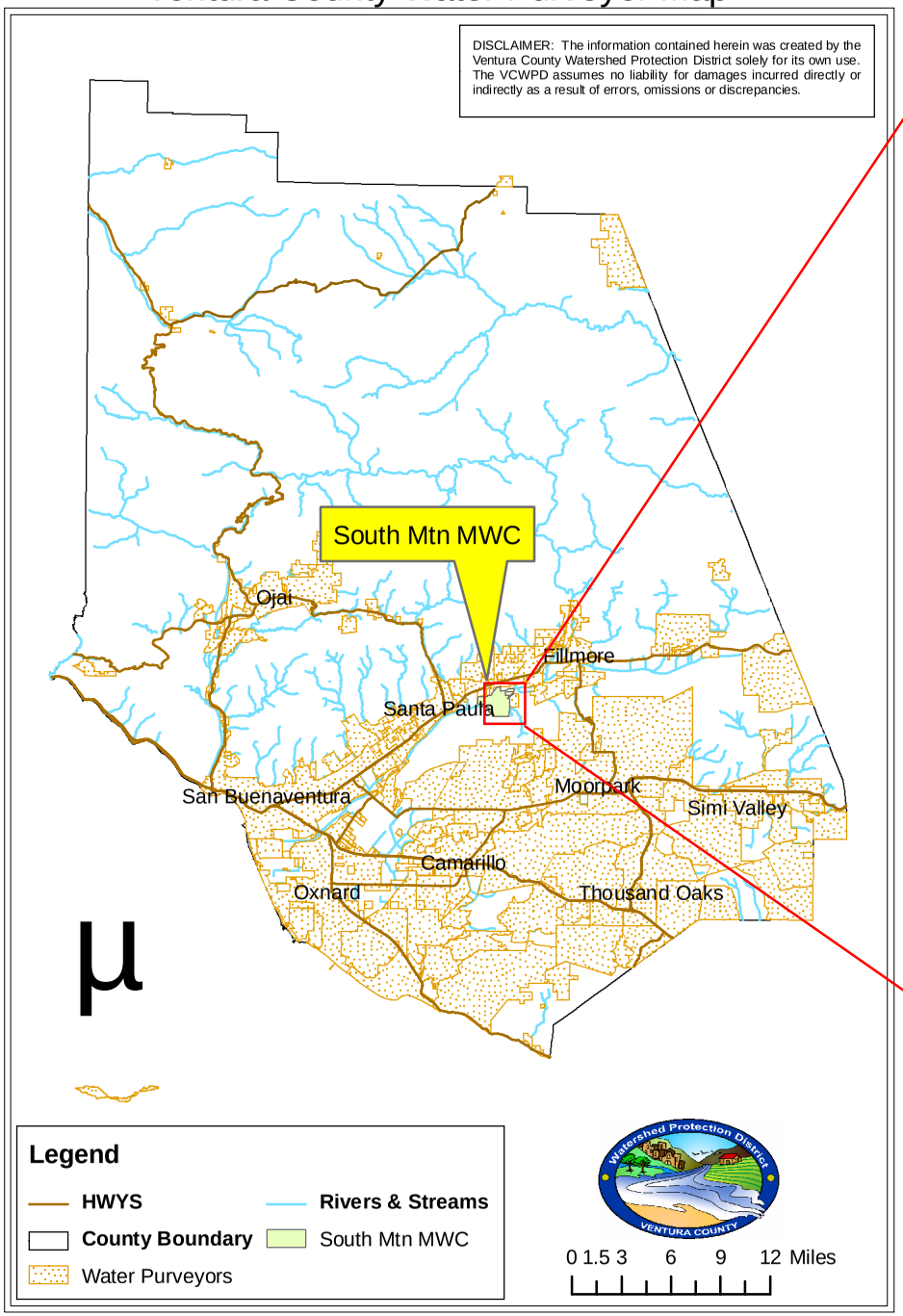

Detail of Selected Area

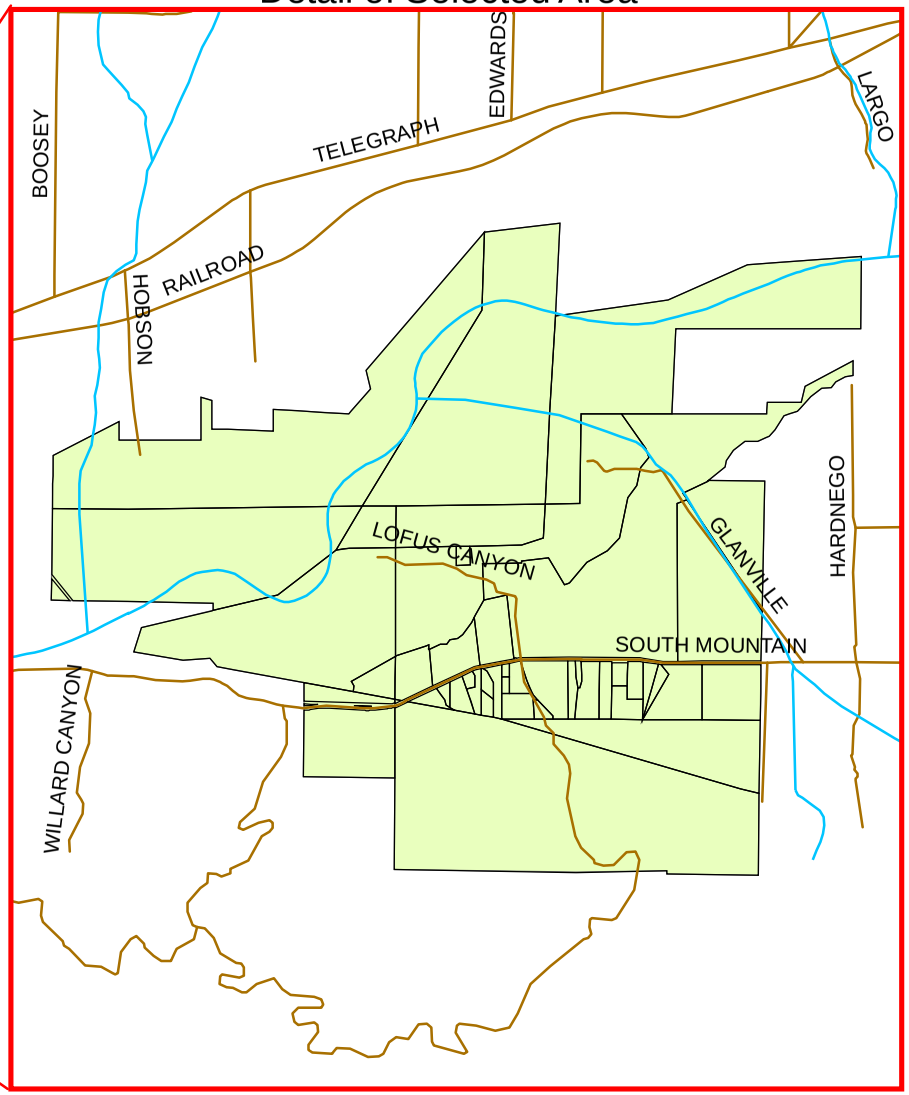

Purveyor Designation
U - 131

VENTURA COUNTY WATER PURVEYORS
ORGANIZATION INFORMATION

Purveyor Name:	SOUTHSIDE IMPROVEMENT COMPANY (BARDSDALE)				
Address:	540 Sespe Avenue				
City:	Fillmore	**Groundwater Basin:**	Fillmore Basin		
State:	CA	**Zip Code:**	93015	**Thomas Guide:**	465-E,F,G,H,J2,3,4 and 466-A,B,C,D,E1,2
Phone No:	(805) 524-0445	**FAX No:**			
Wholesale District:	United (U-132)	**Water Agency:**	None	**Purveyor Number:**	263
Contact Person:	Richard Salberg	**Title:**	Board Secretary		
Locality:	Lands lying south of the City of Fillmore and the Santa Clara River, Bardsdale area.	**Quad Sheet:**	Fillmore (61-45), Moorpark (62-45)		
Management Organization:	Water Manager, Board Secretary				
Governing Body:	Board of Directors	**Purveyor Type:**	Mutual		
Established Under:	Legal description	**Staff:**	1	**Year Formed:**	1887
E-mail:	none	**Website:**	none		

SERVICE INFORMATION

Population Served:	0	**Domestic Connections:**	0
Groundwater Source:	12 Wells	**Agricultural Connections:**	23
Imported Source:	None	**M and I Connections:**	0
Surface/Reclaimed:	None	**Total Connections:**	23

Water Cost Notes: Cost-Share system where 70 individual users share costs through 23 meters at various points in system.

General Comments: Correspondence c/o F. G. Bryce and Associates at above address and phone. Additional contact: Jerry Edmonds. PO Box 450, Fillmore, CA 93016. Last three year average volume served: 2,215 A/F. Should be similar demand by 2010.

WELL INFORMATION

State Well Number(s):	Owner's Well Name or Number(s):
4N/19W-33L01, 4N/19W-33E01, 4N/19W-32J02, 4N/20W-30Q03, 3N/20W-01C04, 4N/19W-33G01, 4N/19W-33F01, 4N/19W-33M02, 4N/19W-33M04, 4N/19W-33M07, 4N/19W-32J06, 4N/19W-32R01	Southside #1, Southside #2, Snodgrass #2, Southside #3, Southside #7 (New Well), Southside #5, Southside #6, Southside #4, Southside #8, Southside #9, Southside #10, Southside #11, Snodgrass #1

Southside Improvement Company

Ventura County Water Purveyor Map

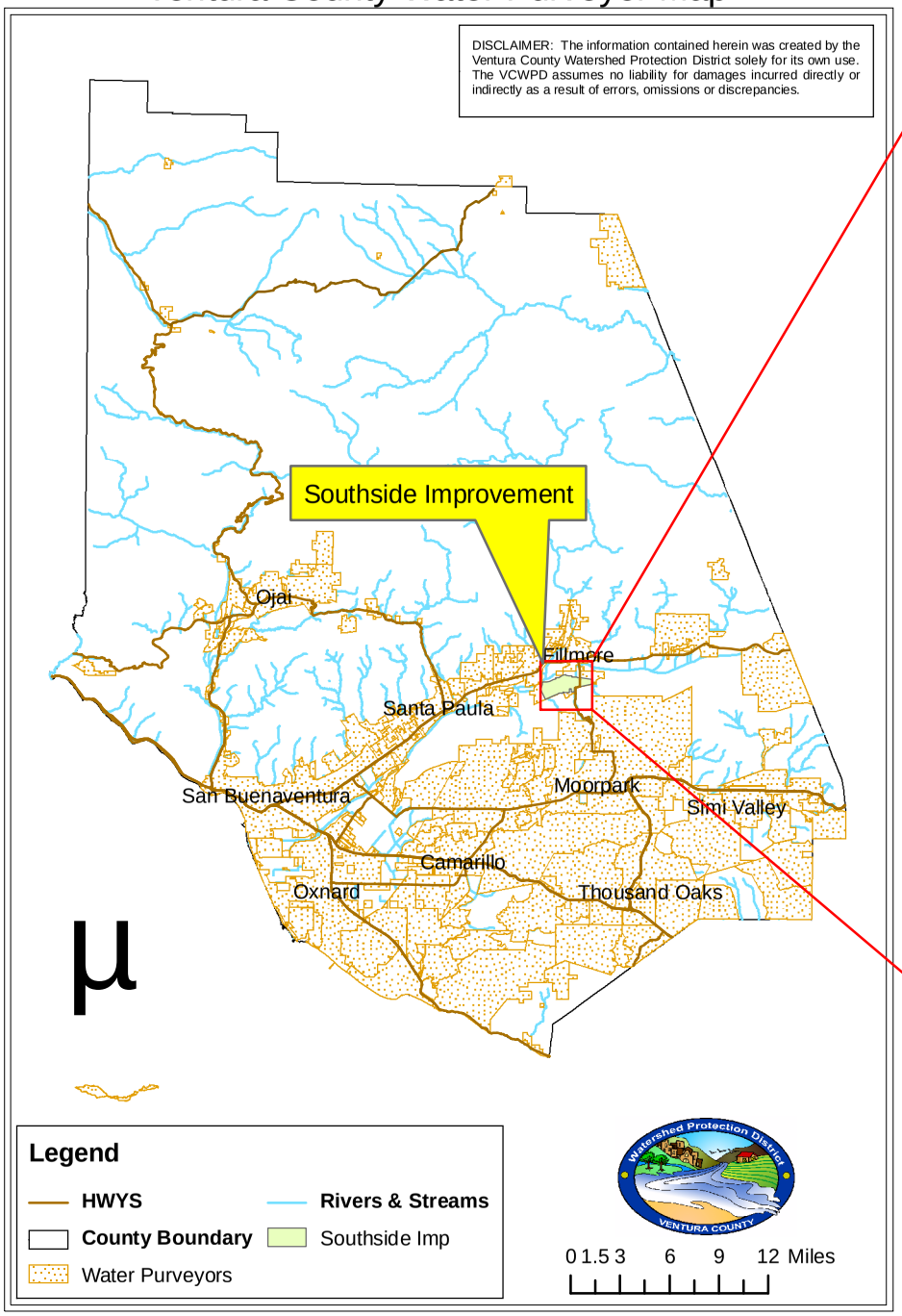

Detail of Selected Area

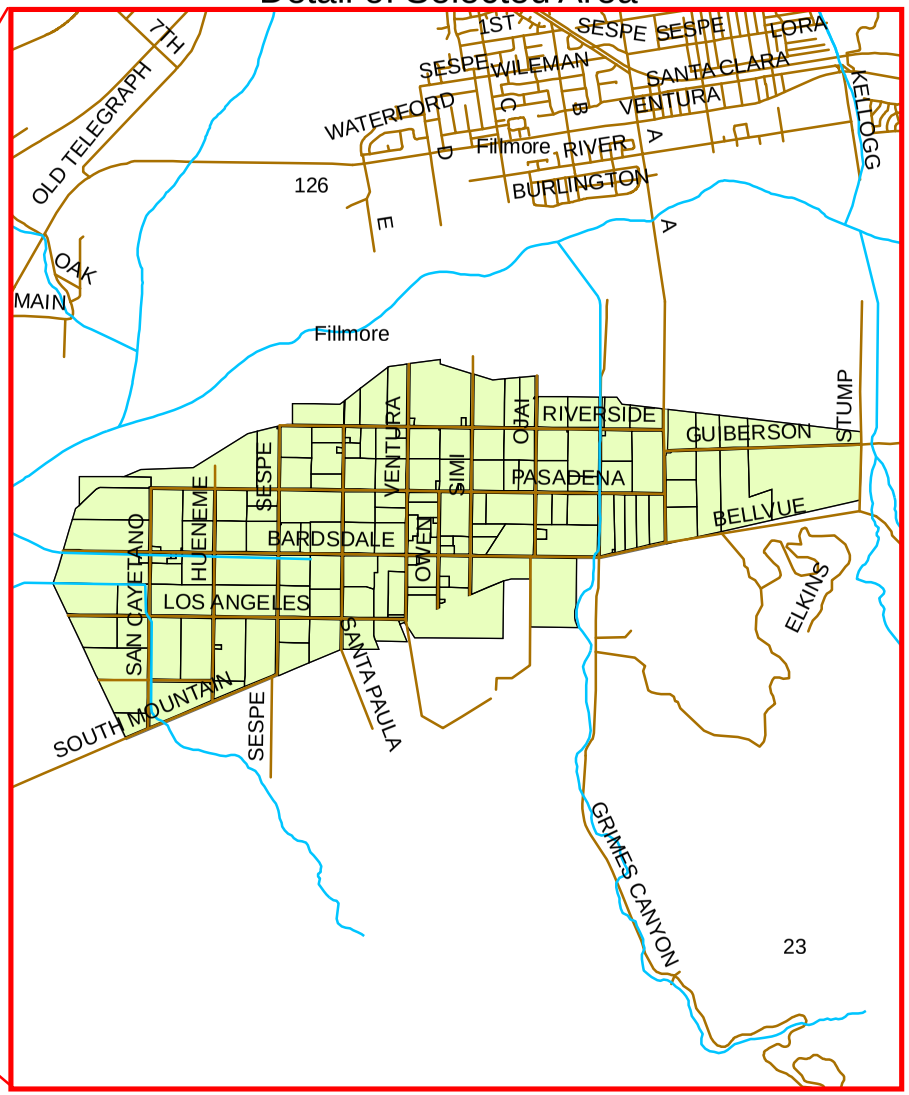

Purveyor Designation
U - 132

VENTURA COUNTY WATER PURVEYORS
ORGANIZATION INFORMATION

Purveyor Name:	STORKE MUTUAL WATER COMPANY				
Address:	P. O. Box 604				
City:	Santa Paula	**Groundwater Basin:**	Fillmore Basin		
State:	CA	**Zip Code:**	93061	**Thomas Guide:**	Old Book 40-D3 or 465-B4,5
Phone No:	(805) 933-0647	**FAX No:**	(805) 933-0647		
Wholesale District:	United (U-133)	**Water Agency:**	None	**Purveyor Number:**	265
Contact Person:	Vincent Burns (933-0647)	**Title:**	Secretary/Manager		
Locality:	164 acre parcel S. of the Santa Clara River, contiguous with S. Mtn. Road and N.W. of the intersection of Balcom Cyn. Rd. and S. Mtn. Rd.	**Quad Sheet:**	Moorpark (62-45)		
Management Organization:	Private owners serve as Board Members				
Governing Body:	Board of Directors	**Purveyor Type:**	Mutual		
Established Under:	Legal Description	**Staff:**	0	**Year Formed:**	1946
E-mail:	none	**Website:**	none		

SERVICE INFORMATION

Population Served:	5	**Domestic Connections:**	0
Groundwater Source:	1 Well	**Agricultural Connections:**	5
Imported Source:	None	**M and I Connections:**	0
Surface/Reclaimed:	None	**Total Connections:**	5

Water Cost Notes: Provides irrigation water only to five individual owners. UWCD charges $11.25/AF for water used. Average annual cost per owner from United is $653.00 Owners are billed $8.00/hr. for pumping time since connections are not metered.

General Comments: Small irrigation company owned by 5 farms to supply groundwater for 319 acres of Valencia oranges. Total of 443 AFY was served in 1994. Volume not expected to change by year 2010.

WELL INFORMATION

State Well Number(s):	Owner's Well Name or Number(s):
3N/20W-04N01	Storke Well

Storke Mutual Water Company

Ventura County Water Purveyor Map

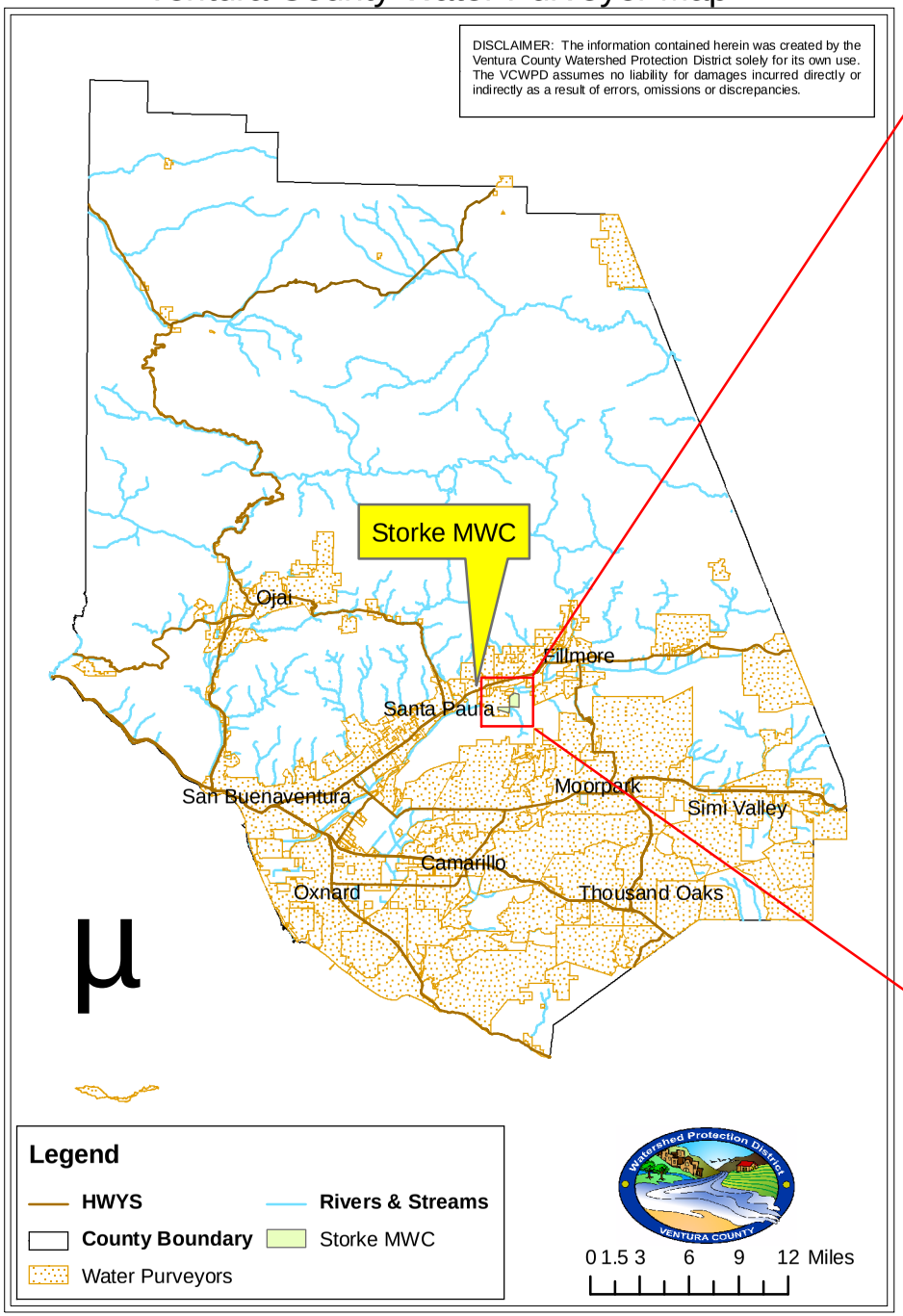

Detail of Selected Area

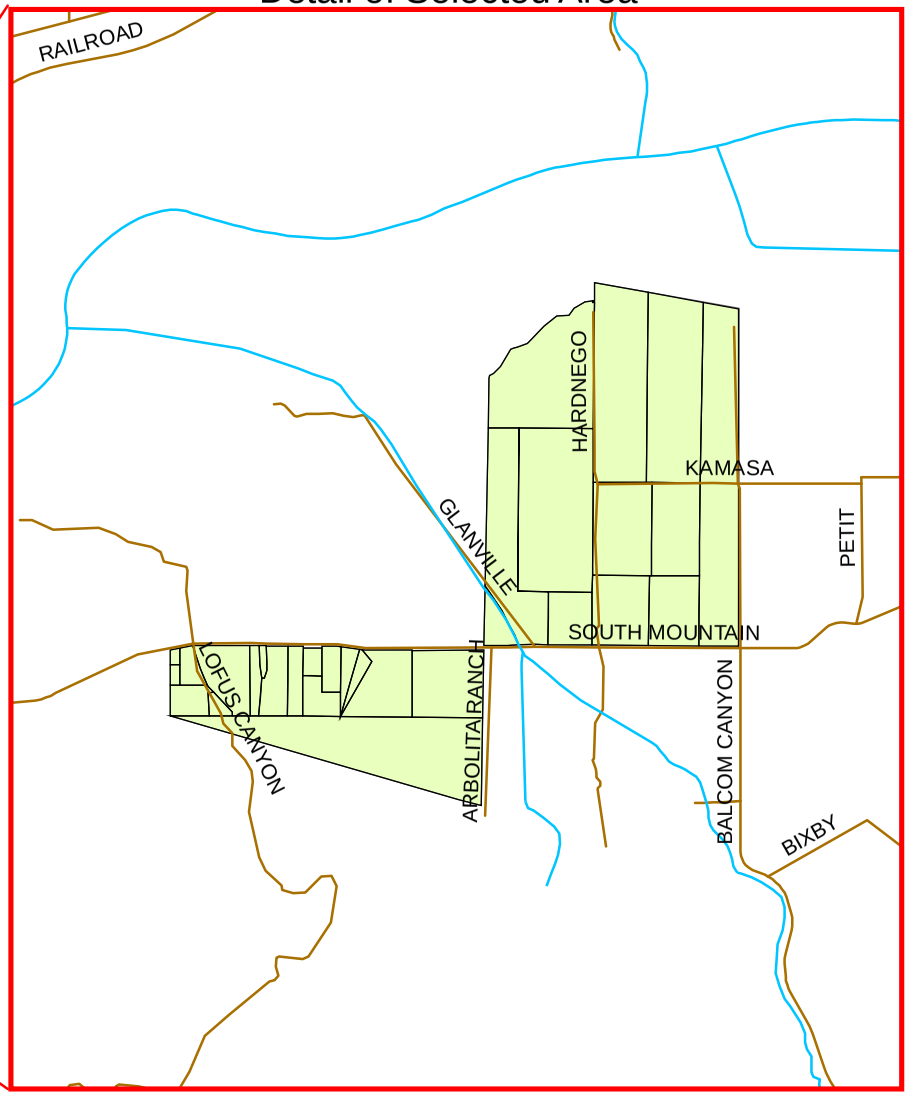

Purveyor Designation
U - 133

2-268

VENTURA COUNTY WATER PURVEYORS
ORGANIZATION INFORMATION

Purveyor Name:	STRICKLAND MUTUAL WATER COMPANY				
Address:	4908 Strickland Drive				
City:	Oxnard	**Groundwater Basin:**	Forebay Basin		
State:	CA	**Zip Code:**	93036	**Thomas Guide:**	493-A,B4,5
Phone No:	(805) 647-7783	**FAX No:**	(805) 647-1569		
Wholesale District:	United (U-134)	**Water Agency:**	Fox Cyn. GMA	**Purveyor Number:**	267
Contact Person:	Paul D. Wilvert, or 647-7783 evenings	**Title:**	Board Secretary		
Locality:	Small tract of mostly single family homes N. of Central Avenue and E. of Vineyard Avenue in the Del Norte area.	**Quad Sheet:**	Saticoy (62-43)		
Management Organization:	Secretary, Management				
Governing Body:	Board of Directors	**Purveyor Type:**	Mutual		
Established Under:	Legal description	**Staff:**	1	**Year Formed:**	1950
E-mail:	none	**Website:**	none		

SERVICE INFORMATION

Population Served:	530	**Domestic Connections:**	124
Groundwater Source:	2 Wells	**Agricultural Connections:**	10
Imported Source:	None	**M and I Connections:**	2
Surface/Reclaimed:	None	**Total Connections:**	136

Water Cost Notes: Cost Information Not Provided. Water rates were increased in Aug. 2000 for first time in 12 years. M&I connections include 1 apt. complex and 1 commercial shopping mall on corner w/4 stores.

General Comments: Population served figure is an estimate based on 4.2 persons per dwelling (Strickland Acres Tract has some of the highest per capita density in Ventura County). Production for 2000 = 168 AF.

WELL INFORMATION

State Well Number(s):	Owner's Well Name or Number(s):
2N/22W-14H03, 2N/22W-14H01, 2N/22W-14H02	Strickland Tract #1- 250' T.D. (Mutual Well), Strickland Tract #2 - 570' T.D. in 1992 (Oscar Well), Strickland #3 - abandoned in 1990 (Old Well)

Strickland Mutual Water Company

Ventura County Water Purveyor Map

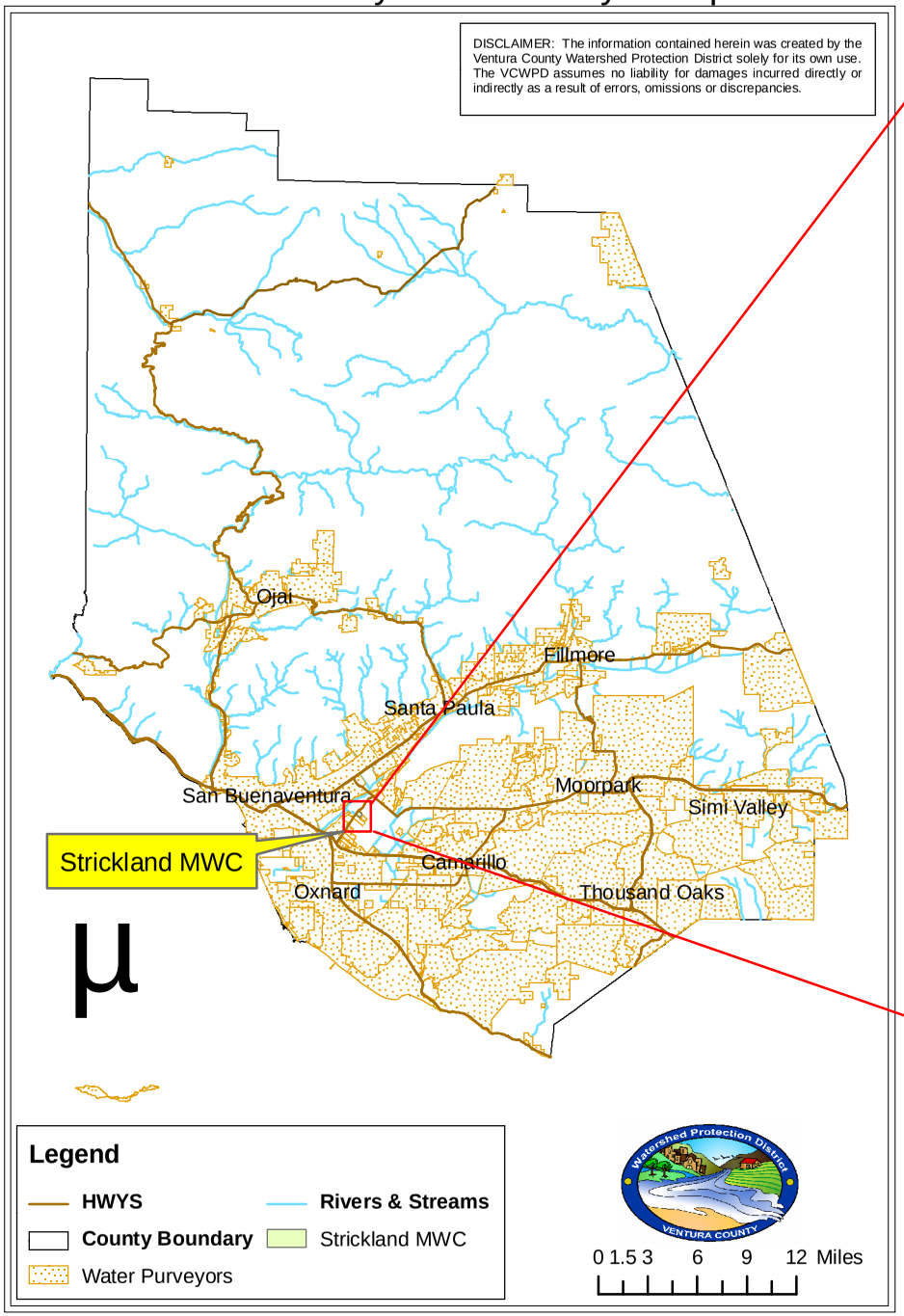

Detail of Selected Area

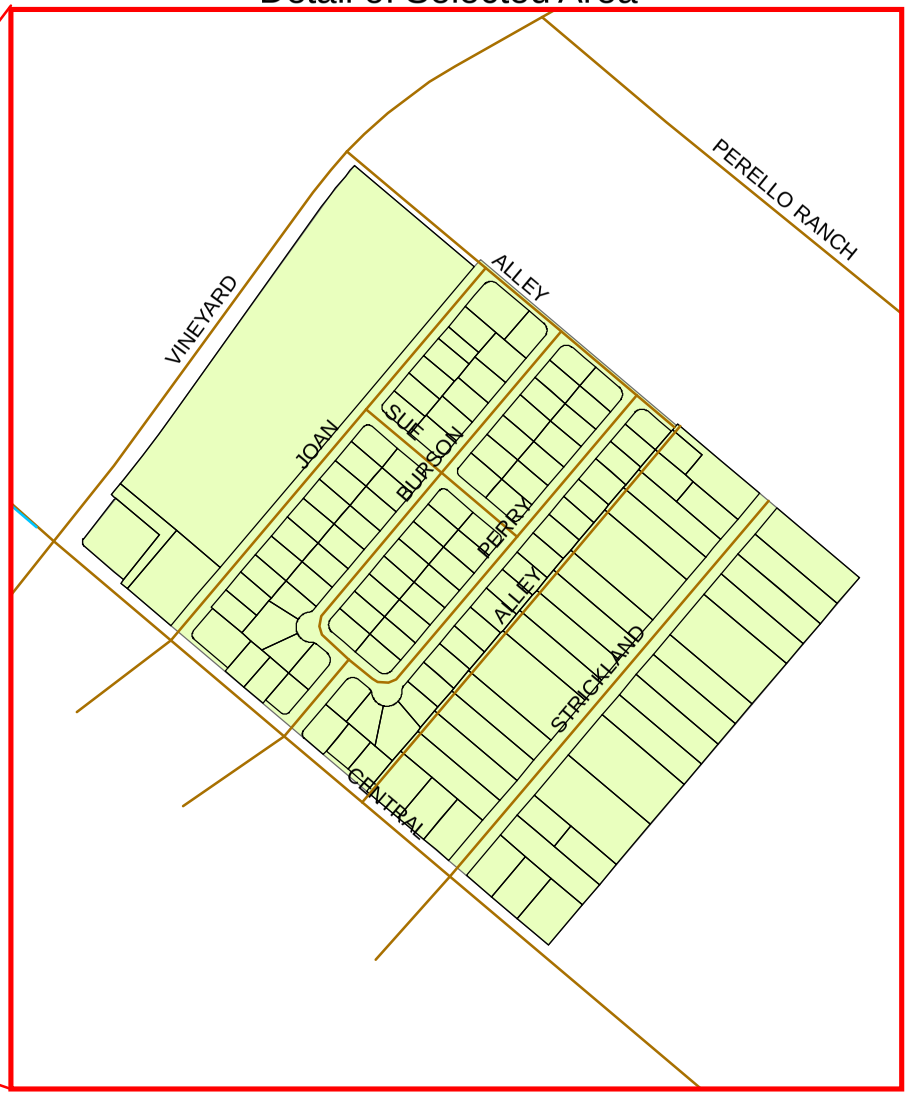

Purveyor Designation
U - 134

2-270

VENTURA COUNTY WATER PURVEYORS
ORGANIZATION INFORMATION

Purveyor Name:	SULPHUR MOUNTAIN ROAD WATER ASSOCIATION				
Address:	11600 Sulphur Mtn. Rd.				
City:	Ojai	**Groundwater Basin:**	Upper Ojai Basin		
State:	CA	**Zip Code:**	93023	**Thomas Guide:**	452-H,J2,3 and 453-A2,3
Phone No:	(805) 525-0440	**FAX No:**			
Wholesale District:	Casitas (CAS-069)	**Water Agency:**	None	**Purveyor Number:**	137
Contact Person:	Jim Breeding 525-0440	**Title:**	President		
Locality:	Sulphur Mountain Road south of its junction with Highway 150 in the Upper Ojai Valley.	**Quad Sheet:**	Ojai (61-43)		
Management Organization:	President, Secretary				
Governing Body:	Partnership	**Purveyor Type:**	Private		
Established Under:	Legal agreement	**Staff:**	0	**Year Formed:**	1972
E-mail:	none	**Website:**	none		

SERVICE INFORMATION

Population Served:	28	**Domestic Connections:**	12
Groundwater Source:	None	**Agricultural Connections:**	0
Imported Source:	Casitas MWD	**M and I Connections:**	0
Surface/Reclaimed:	None	**Total Connections:**	12

Water Cost Notes: Only cost to owners is for water purchased from Casitas. Each connection is metered, and users pay appropriate share monthly according to amount used. (Sometimes called Sulphur Mtn. Pipeline.)

General Comments: In addition to the imported supplies, some owners also have private wells, but these are not owned or controlled by any water company.

WELL INFORMATION

State Well Number(s):	Owner's Well Name or Number(s):
N/A	N/A

Sulphur Mountain Road Water Association

Ventura County Water Purveyor Map

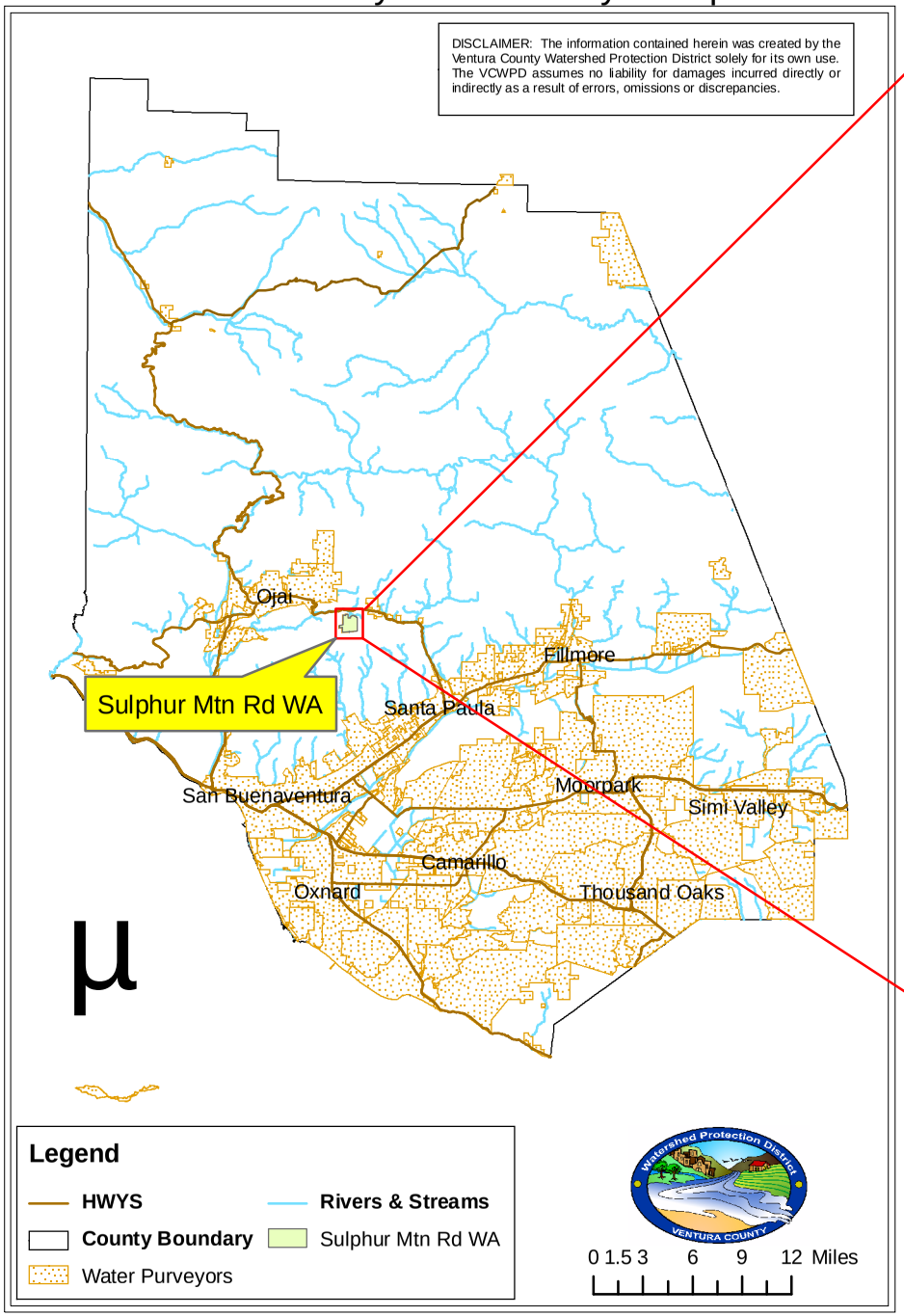

Detail of Selected Area

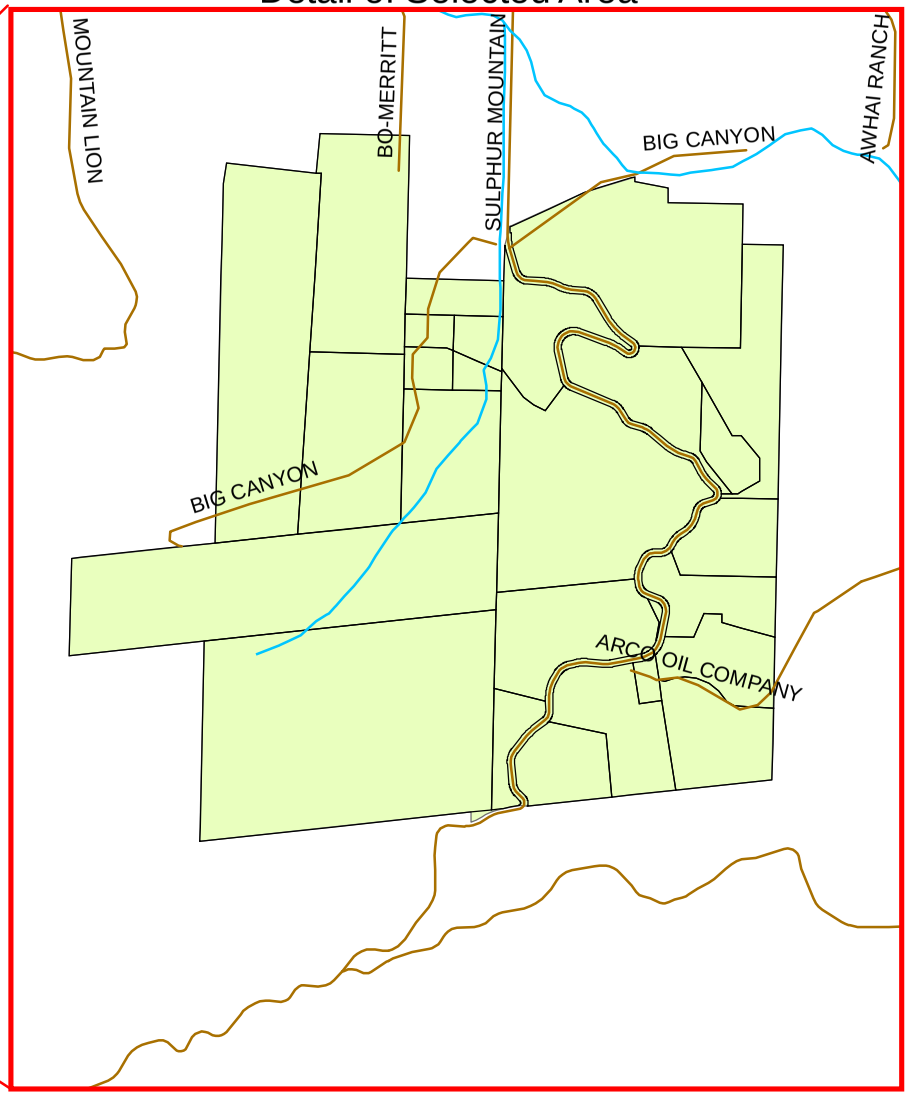

Purveyor Designation
CAS - 069

2-272

VENTURA COUNTY WATER PURVEYORS
ORGANIZATION INFORMATION

Purveyor Name:	SUNSHINE RANCH, c/o Somis Pacific Ag. Management				
Address:	P. O. Box 136				
City:	Somis	**Groundwater Basin:**	North Las Posas Basin		
State:	CA	**Zip Code:**	93066	**Thomas Guide:**	475-C,D5,6,7; and 495-B,C1,2
Phone No:	(805) 523-7200	**FAX No:**	(805) 523-8072		
Wholesale District:	Calleguas (CAL-022)	**Water Agency:**	Fox Cyn. GMA	**Purveyor Number:**	43
Contact Person:	Sam McIntyre	**Title:**	Manager		
Locality:	4956 North Donlon Road, Somis, in the Las Posas Valley; W. side of Sand Cyn. Rd., N. of Hwy. 118.	**Quad Sheet:**	Moorpark (62-45)		
Management Organization:	Corporation/contracted farm management company (Somis Pacific Ag. Management)				
Governing Body:	Corporation	**Purveyor Type:**	Private		
Established Under:	Legal Description	**Staff:**	0	**Year Formed:**	1984
E-mail:	sompacag@aol.com	**Website:**			

SERVICE INFORMATION

Population Served:	62	**Domestic Connections:**	15
Groundwater Source:	5 Wells	**Agricultural Connections:**	1
Imported Source:	None	**M and I Connections:**	0
Surface/Reclaimed:	None	**Total Connections:**	16
Water Cost Notes:	No charge for water to Corporate members. Annual water cost information not provided.		
General Comments:	Service provided to 15 homes plus 825 acres of citrus orchard.		

WELL INFORMATION

State Well Number(s):	Owner's Well Name or Number(s):
2N/20W-04F01, 2N/20W-04F02, 3N/20W-34L01, 3N/20W-34F01, 3N/20W-34L02	Las Posas Orchard #3, #4, & Las Posas Orchard #1, Las Posas Orchard #2, Las Posas Orchard #5

Sunshine Ranch

Ventura County Water Purveyor Map

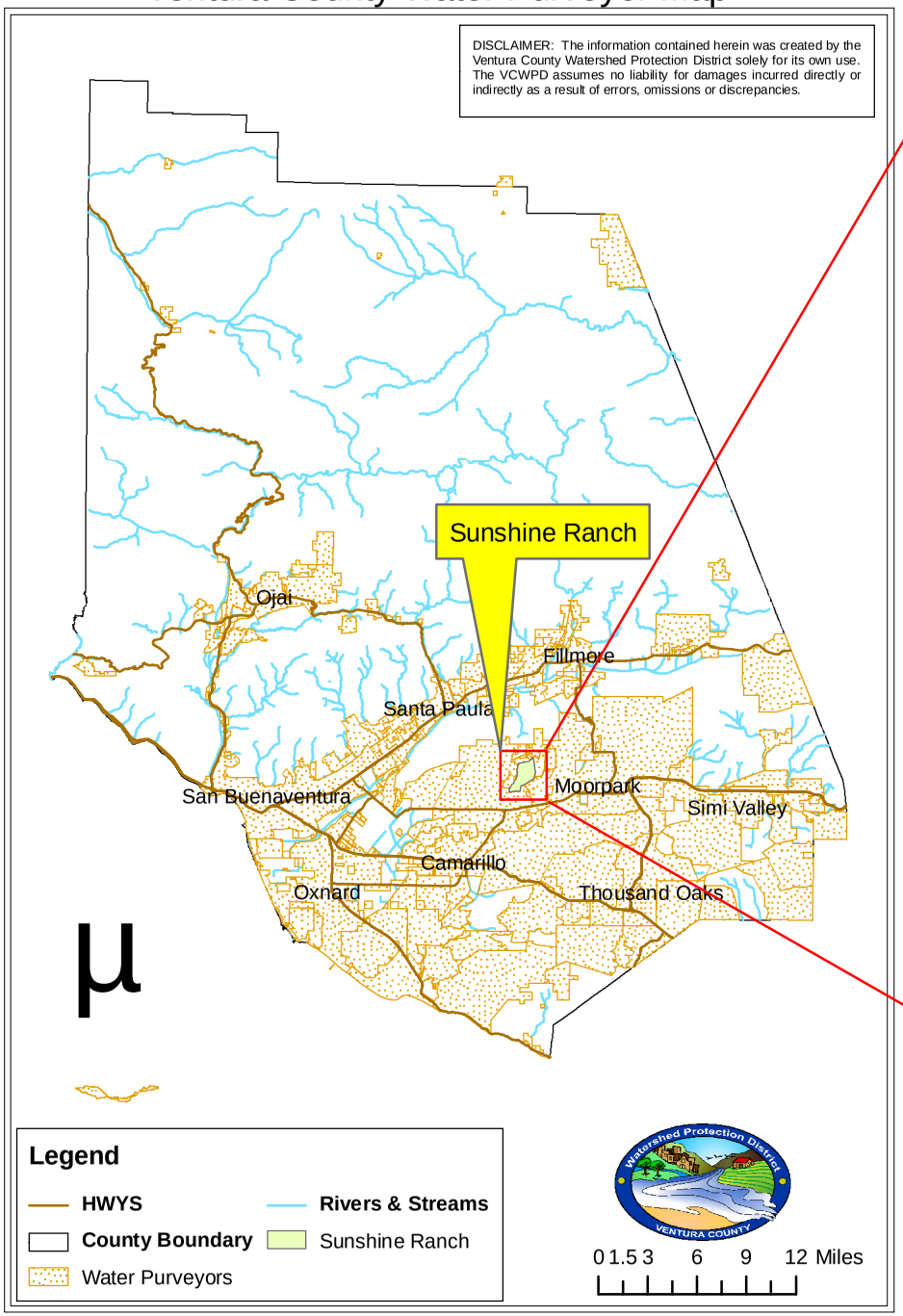

Detail of Selected Area

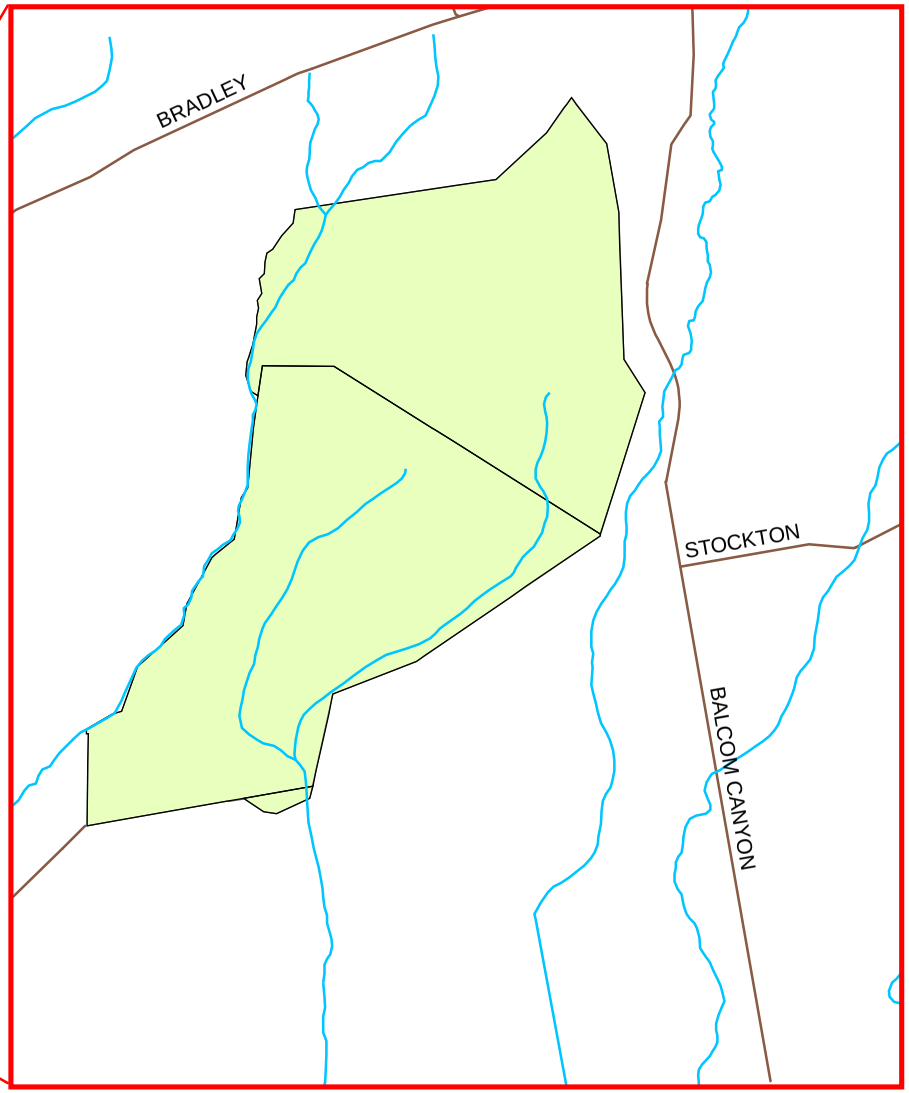

Purveyor Designation
CAL - 022

VENTURA COUNTY WATER PURVEYORS
ORGANIZATION INFORMATION

Purveyor Name:	SUNSHINE TRAILER PARK				
Address:	3705 & 3735 Dufau Road				
City:	Oxnard	**Groundwater Basin:**	Oxnard Plain Pressure Basin		
State:	CA	**Zip Code:**	93033	**Thomas Guide:**	553-E5
Phone No:	(805) 485-0624	**FAX No:**			
Wholesale District:	United (U-088)	**Water Agency:**	Fox Cyn. GMA	**Purveyor Number:**	175
Contact Person:	Estirina Tuason	**Title:**	Owner		
Locality:	Private mobile home park on Dufau Road, just N. of Highway 1 on the south Oxnard Plain.	**Quad Sheet:**	Camarillo (63-43)		
Management Organization:	Private owner - Estirina Properties				
Governing Body:	Individual landowner	**Purveyor Type:**	Private		
Established Under:	Legal description	**Staff:**	2	**Year Formed:**	?
E-mail:	none	**Website:**	none		

SERVICE INFORMATION

Population Served:	65	**Domestic Connections:**	16
Groundwater Source:	2 Wells	**Agricultural Connections:**	0
Imported Source:	United WCD	**M and I Connections:**	0
Surface/Reclaimed:	None	**Total Connections:**	16

Water Cost Notes: Annual water costs not provided, however tenants do not pay directly for water as it is covered by their rent payments which provide for water supply operations from the 2 available wells.

General Comments: Both wells are metered, but individual trailers/homes are not. No volume estimate provided, but owner said use should not increase over present volume by year 2010. Owner: Estirina Tauson, 601 Alameda Padre Serra, Santa Barbara, CA 93103

WELL INFORMATION

State Well Number(s):	Owner's Well Name or Number(s):
1N/21W-19K03, 1N/21W-19K08	Leanos #1, Leanos #2

Sunshine Trailer Park

Ventura County Water Purveyor Map

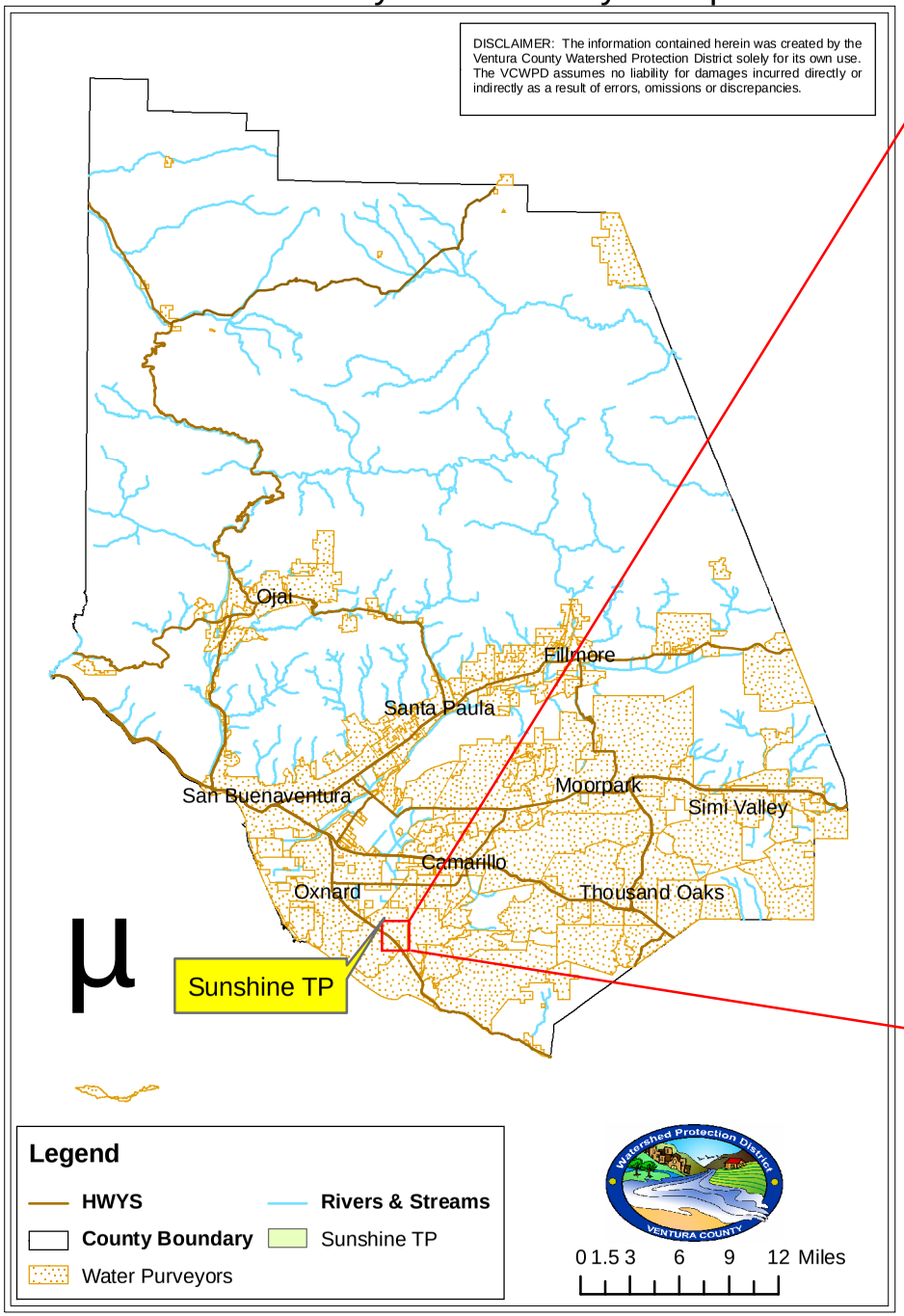

Detail of Selected Area

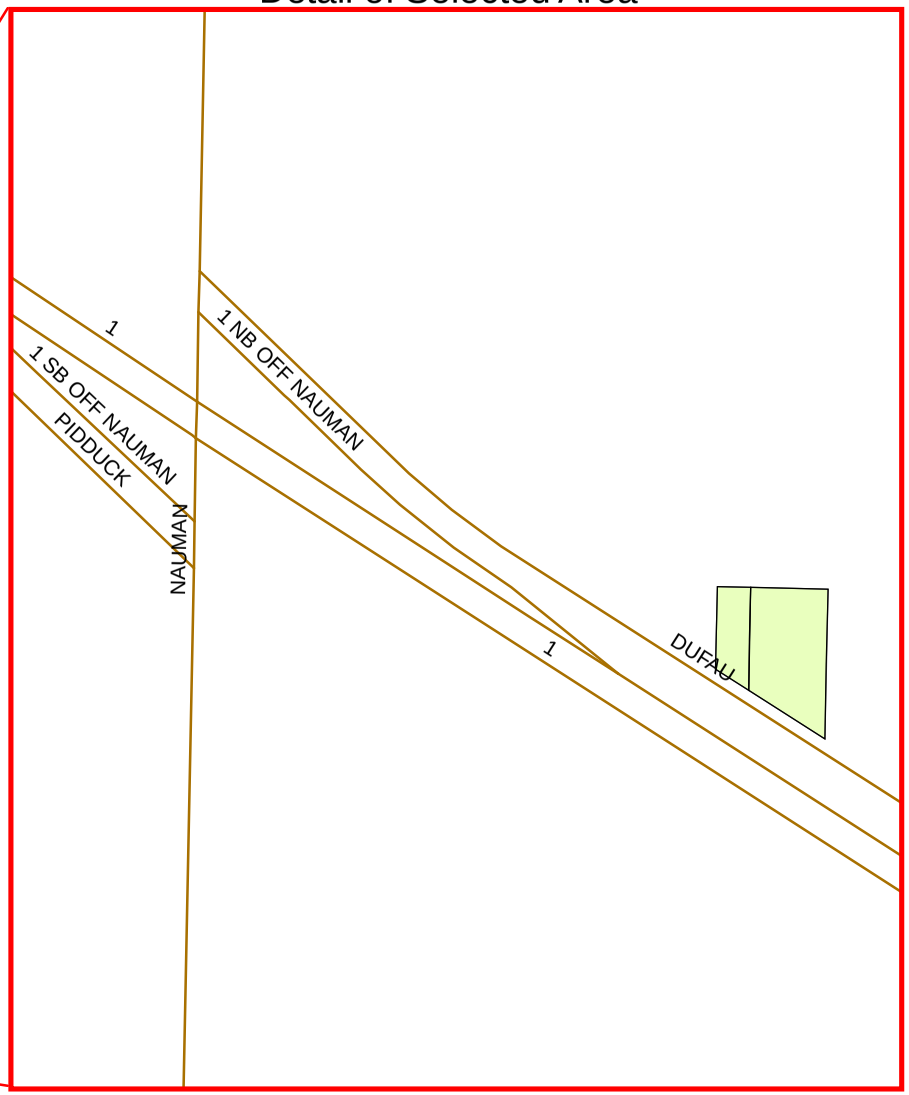

Purveyor Designation
U - 088

VENTURA COUNTY WATER PURVEYORS
ORGANIZATION INFORMATION

Purveyor Name:	SWEETWATER SPRING RANCH				
Address:	13675 Ojai Santa Paula Road				
City:	Santa Paula	**Groundwater Basin:**	Upper Ojai Basin		
State:	CA	**Zip Code:**	93060	**Thomas Guide:**	453-D,E1,2
Phone No:	(805) 647-3174	**FAX No:**			
Wholesale District:	None (W-174)	**Water Agency:**	None	**Purveyor Number:**	347
Contact Person:	Ozzie Osborn	**Title:**	Owner		
Locality:	N. of Highway 150, E. of Koenigstein Road in the Upper Ojai Valley/Sisar Creek area.	**Quad Sheet:**	Santa Paula Peak (61-44)		
Management Organization:	Owner handles all duties associated with water service.				
Governing Body:	Private Owner	**Purveyor Type:**	Private		
Established Under:	Legal description	**Staff:**	0	**Year Formed:**	?
E-mail:	none	**Website:**	none		

SERVICE INFORMATION

Population Served:	10	**Domestic Connections:**	5
Groundwater Source:	4 Wells	**Agricultural Connections:**	0
Imported Source:	None	**M and I Connections:**	0
Surface/Reclaimed:	Springs, Sisar Creek	**Total Connections:**	5

Water Cost Notes: No charge to residents for water service or use.

General Comments: Two homes share a spring; One home has another spring; House @ 11780 Koeningstein Rd. has a shallow (100' deep) well; the other 3 wells are unusable due to 1) flowing sand, 2) high sulphur content, and 3) gas & oil contamination. An additional two natural springs are part of this water supply.

WELL INFORMATION

State Well Number(s):	Owner's Well Name or Number(s):
4N/21W-18CS1 (spring)	East Spring
4N/21W-18DS2 (spring) washed away	West Spring (Rainbow Springs)no longer usable
4N/21W-18K01	South Well
4N/21W-18C03	Old Well

Sweetwater Spring Ranch

Ventura County Water Purveyor Map

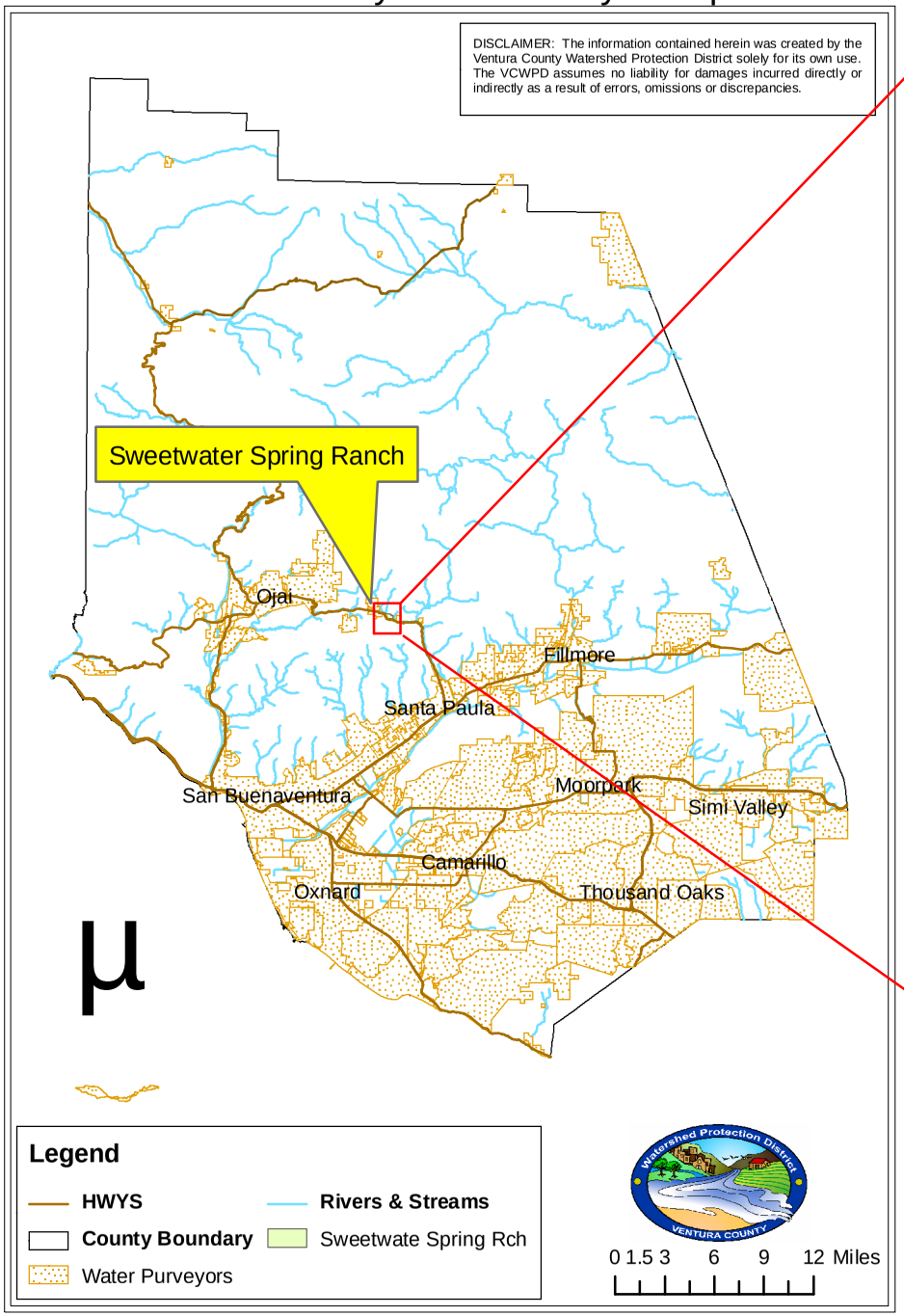

Detail of Selected Area

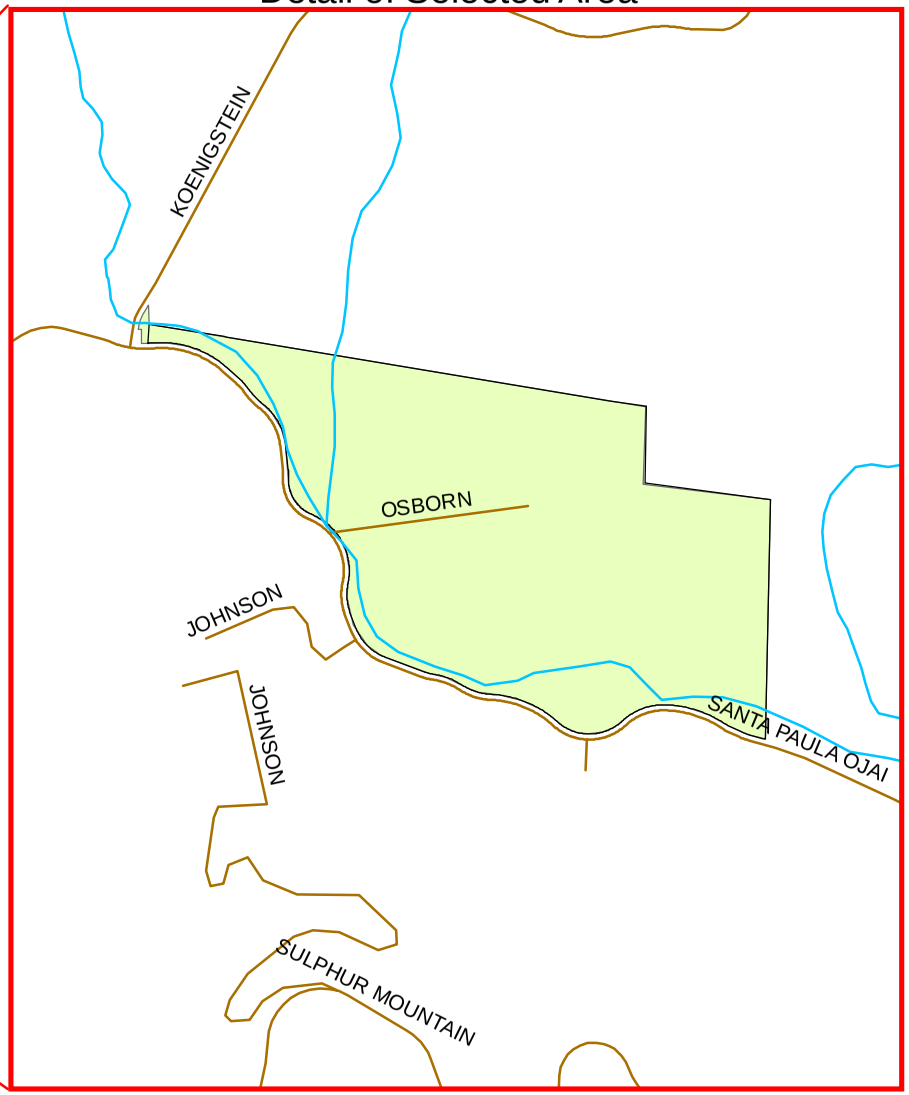

Purveyor Designation
W - 174

VENTURA COUNTY WATER PURVEYORS
ORGANIZATION INFORMATION

Purveyor Name:	TEAGUE-McKEVETT DIVISION - LIMONEIRA COMPANY				
Address:	133 N. 10th. Street				
City:	Santa Paula	**Groundwater Basin:**	Santa Paula Basin		
State:	CA	**Zip Code:**	93060	**Thomas Guide:**	464-C,D,E2,3,4,5
Phone No:	(805) 525-5993	**FAX No:**	(805) 525-8761		
Wholesale District:	United (U-135)	**Water Agency:**	None	**Purveyor Number:**	269
Contact Person:	G. R. Hendren	**Title:**	V.P., Operations		
Locality:	Adjacent and northerly of old Highway 126, 1/2 mile east of the City of Santa Paula.	**Quad Sheet:**	Santa Paula (62-44)		
Management Organization:	Farm Manager, House/Shop Foreman, Irrigation Foreman				
Governing Body:	Landowners	**Purveyor Type:**	Private		
Established Under:	Legal description	**Staff:**	7	**Year Formed:**	1908
E-mail:	rhendren@limonera.com	**Website:**	www.limonera.com		

SERVICE INFORMATION

Population Served:	32	**Domestic Connections:**	11
Groundwater Source:	3 Wells - backup only	**Agricultural Connections:**	0
Imported Source:	City of Santa Paula	**M and I Connections:**	0
Surface/Reclaimed:	None	**Total Connections:**	11

Water Cost Notes: Cost information not provided for this survey. Call for exact rates.

General Comments: Annual Domestic/Ag Service Volume is approx. 542 AFY. Anticipated demand volume for year 2010 is about 550 AFY. Irrigation uses majority of water yearly (about 500 AF), while domestic needs required 42 AF during 1994. All domestic water now comes from the City of Santa Paula.

WELL INFORMATION

State Well Number(s):	Owner's Well Name or Number(s):
3N/21W-02Q01, 3N/21W-02R02, 3N/21W-01N02	Teague-McKevitt Ranch #3, Teague-McKevitt Ranch #4, Teague-McKevitt Ranch #6

Teague-McKevett Division - Limoneira Company

Ventura County Water Purveyor Map

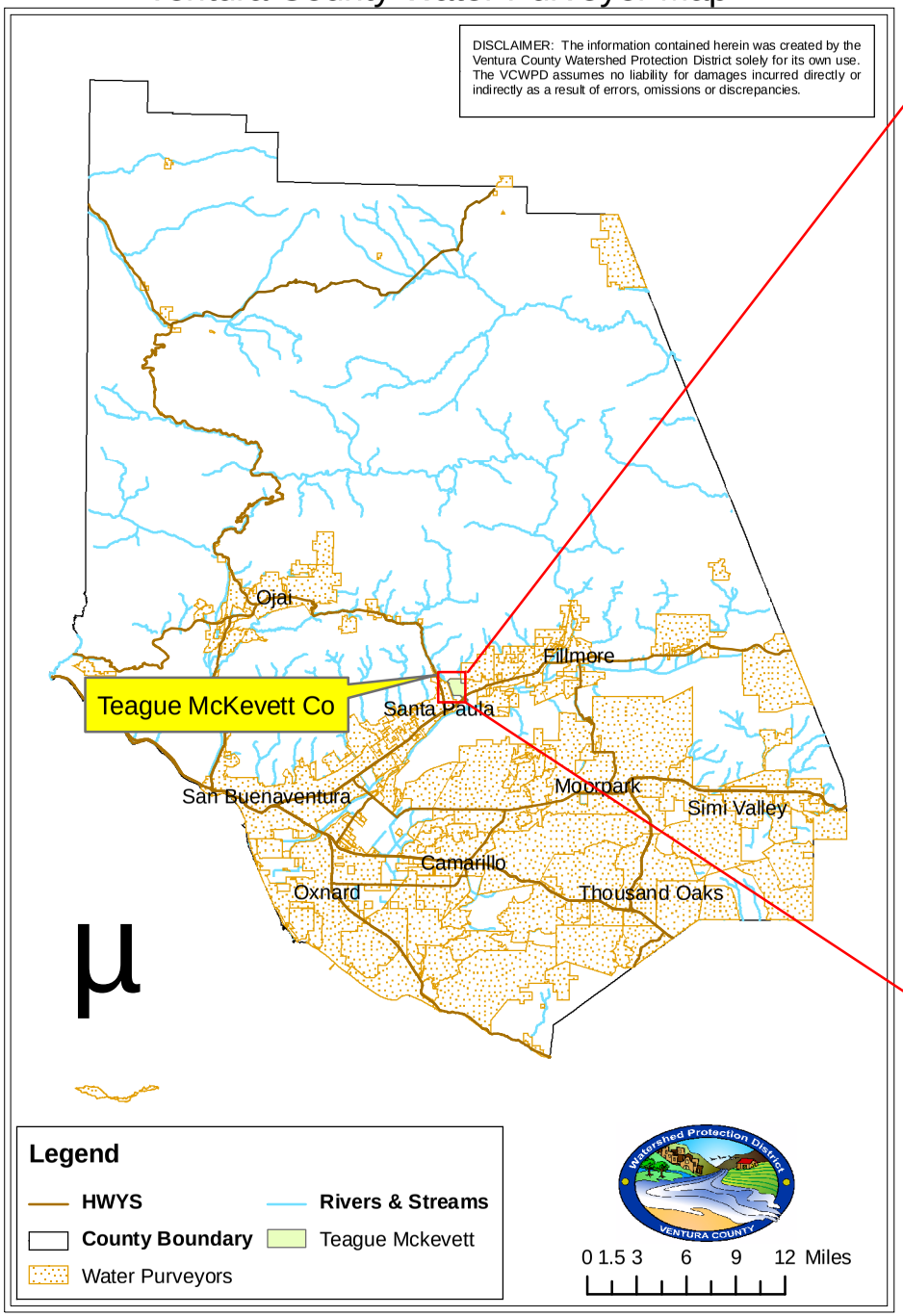

2-280

Detail of Selected Area

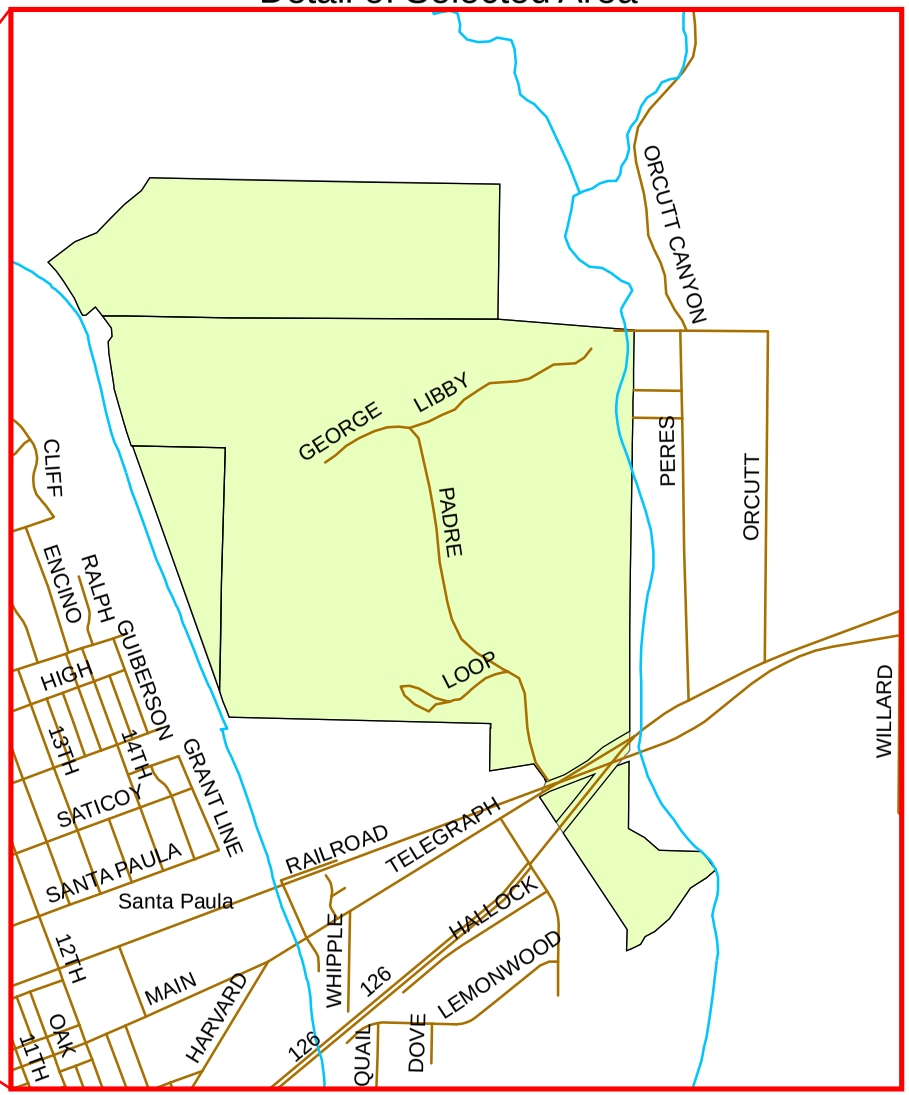

Purveyor Designation
U - 135

VENTURA COUNTY WATER PURVEYORS
ORGANIZATION INFORMATION

Purveyor Name:	THE MUTUAL WATER COMPANY OF VINEYARD AVENUE ESTATES				
Address:	P O Box 5065				
City:	Oxnard	**Groundwater Basin:**	Forebay Basin		
State:	CA	**Zip Code:**	93031	**Thomas Guide:**	492-J7 and 522-J1
Phone No:	(805) 485-8449	**FAX No:**			
Wholesale District:	United (U-148)	**Water Agency:**	Fox Cyn. GMA	**Purveyor Number:**	295
Contact Person:	Jim Burke	**Title:**	Vice President		
Locality:	Orange Drive, Walnut Drive and Corsicana Drive between Vineyard and Rose Avenues.	**Quad Sheet:**	Oxnard (63-43)		
Management Organization:	One part-time staff person and one part-time secretary				
Governing Body:	Board of Directors	**Purveyor Type:**	Mutual		
Established Under:	Legal Description	**Staff:**	1	**Year Formed:**	1949
E-mail:	none	**Website:**			

SERVICE INFORMATION

Population Served:	1,000	**Domestic Connections:**	342
Groundwater Source:	2 Wells	**Agricultural Connections:**	0
Imported Source:	United Water Conservation District	**M and I Connections:**	0
Surface/Reclaimed:	None	**Total Connections:**	342
Water Cost Notes:	Land costs $17/mo. Water fees are $17/mo. And $0.89/HCF to each customer.		
General Comments:	No water volume information provided. Connections are metered. Alternate phone # for Jim Burke (805) 443-2164. Year 2000 water use was 268 AF. Year 2004 - 250.1 AF		

WELL INFORMATION

State Well Number(s):	Owner's Well Name or Number(s):
2N/22W-26C05, 2N/22W-26C01	Estates Mutual #2, Estates Mutual #1

The Mutual Water Company Of Vineyard Ave Estates

Ventura County Water Purveyor Map

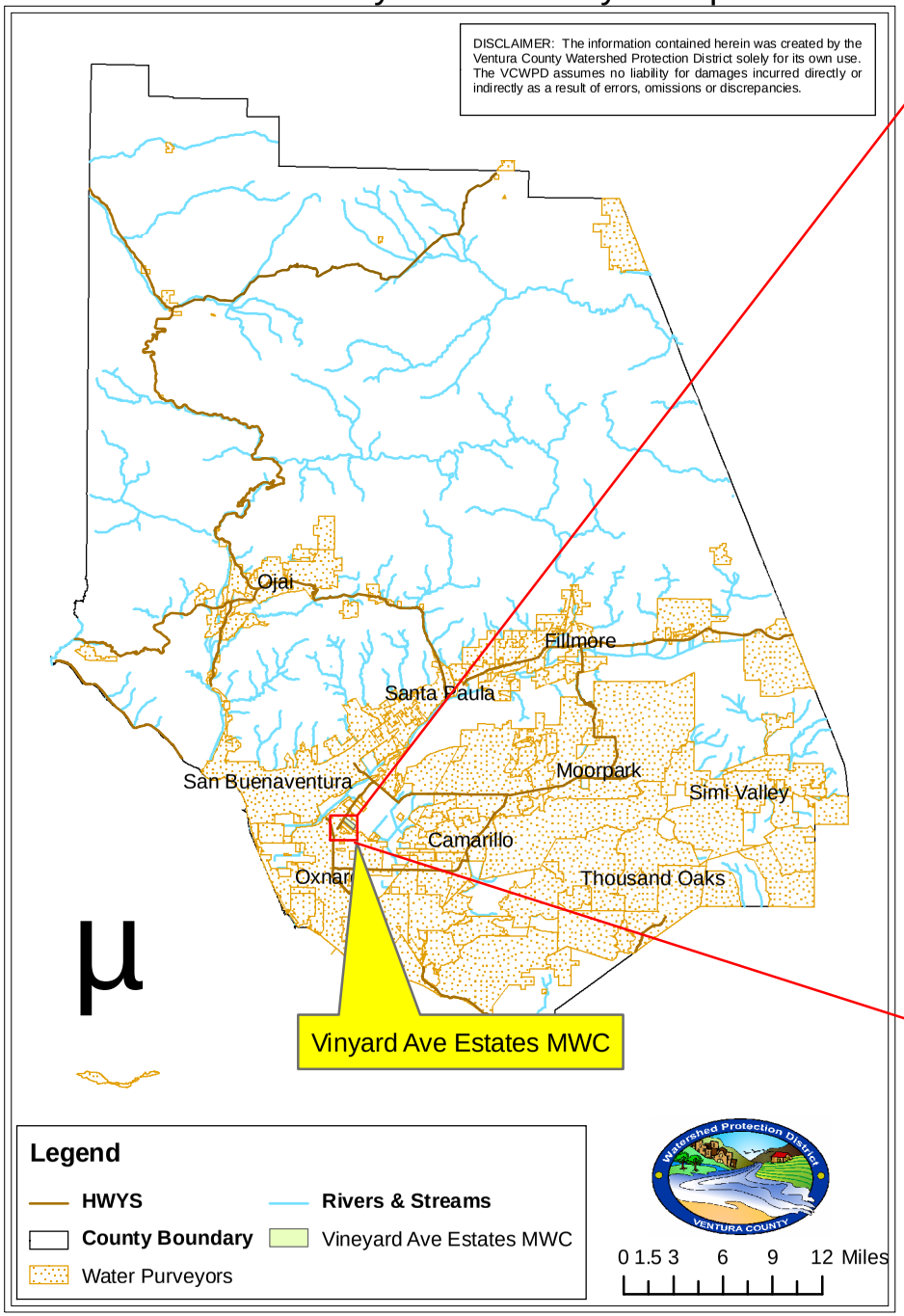

Detail of Selected Area

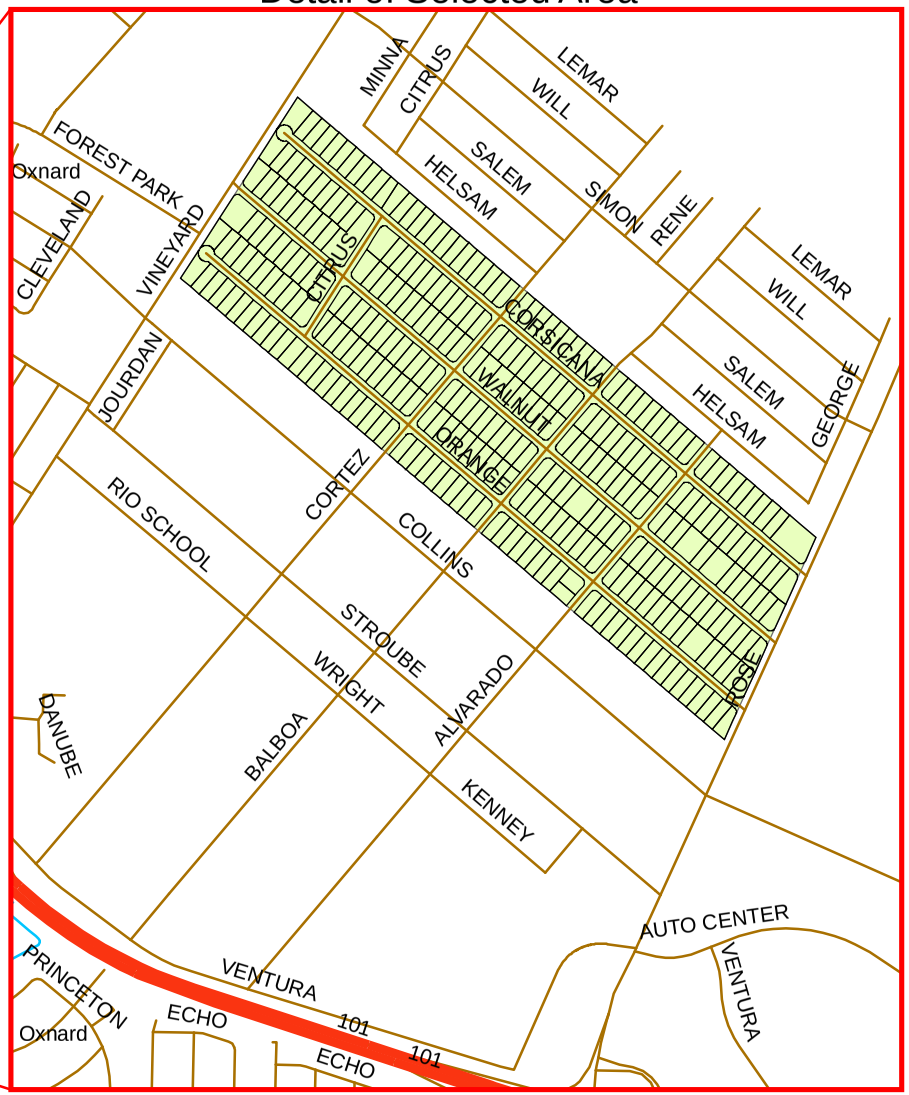

Purveyor Designation
U - 148

2-282

VENTURA COUNTY WATER PURVEYORS
ORGANIZATION INFORMATION

Purveyor Name:	THERMAL BELT MUTUAL WATER COMPANY				
Address:	133 N. 10th Street				
City:	Santa Paula	**Groundwater Basin:**	Santa Paula Basin		
State:	CA	**Zip Code:**	93060	**Thomas Guide:**	473 and 464
Phone No:	(805) 525-5993	**FAX No:**	(805) 525-4013		
Wholesale District:	United (U-136)	**Water Agency:**	None	**Purveyor Number:**	22
Contact Person:	Pete Fallini	**Title:**	Manager		
Locality:	W. of the City of Santa Paula, generally N. of Santa Paula Street from Peck Road to Todd Barranca.	**Quad Sheet:**	Santa Paula (62-44), Saticoy (62-43)		
Management Organization:	Manager under direction of current Board Members.				
Governing Body:	Board of Directors	**Purveyor Type:**	Mutual		
Established Under:	Legal description	**Staff:**	0	**Year Formed:**	1893
E-mail:	farmersirrigation@verizon.net	**Website:**			

SERVICE INFORMATION

Population Served:	0	**Domestic Connections:**	0
Groundwater Source:	2 Wells	**Agricultural Connections:**	40
Imported Source:	Farmer's Irrigation Company	**M and I Connections:**	0
Surface/Reclaimed:	None	**Total Connections:**	40

Water Cost Notes: Annual Cost-share service billed monthly @ $1.10/AF, plus additional fixed costs and capital assessment fees.

General Comments: This is an irrigation supplier only, no domestic quality water is available. Additional contact: Frank Brommenschenkel (805) 525-4200.

WELL INFORMATION

State Well Number(s):	Owner's Well Name or Number(s):
3N/21W-15C04, 3N/21W-15C02	Thermal Belt #2, City #2

Thermal Belt Mutual Water Company

Ventura County Water Purveyor Map

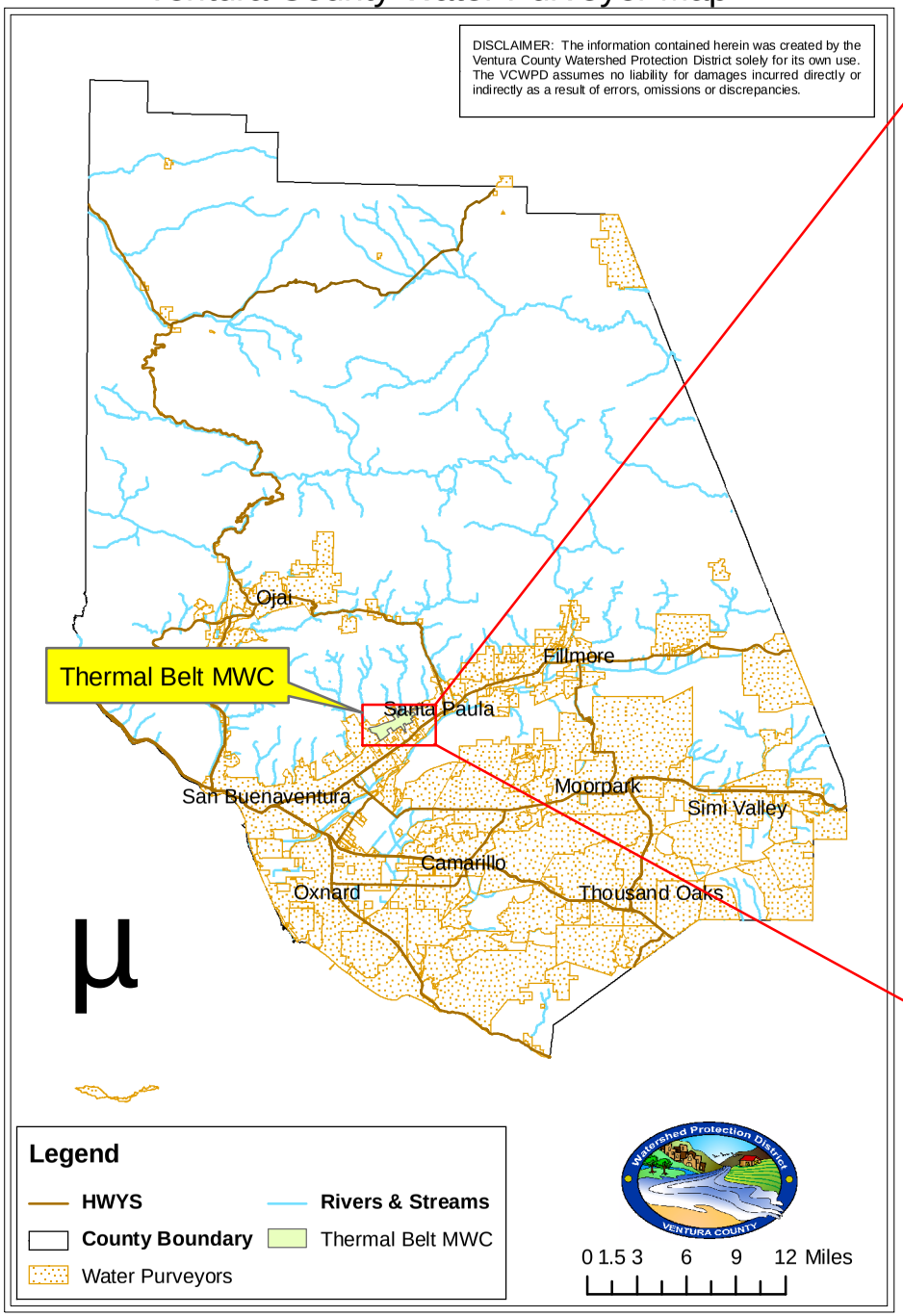

Detail of Selected Area

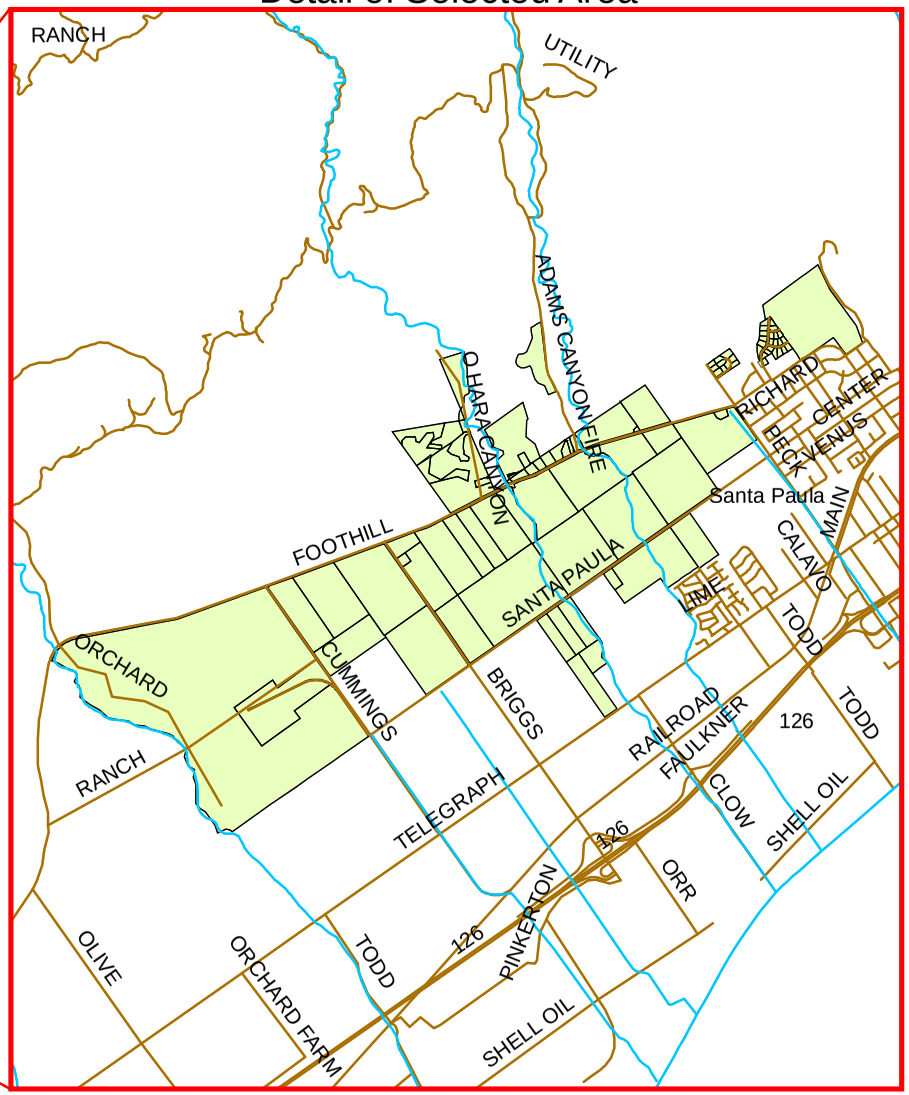

Purveyor Designation
U - 136

VENTURA COUNTY WATER PURVEYORS
ORGANIZATION INFORMATION

Purveyor Name:	THERMIC MUTUAL WATER COMPANY (c/o Waters Ranches)				
Address:	11003 Broadway Road				
City:	Moorpark	**Groundwater Basin:**	North Las Posas Basin		
State:	CA	**Zip Code:**	93021	**Thomas Guide:**	476-A,B,C3,4
Phone No:	(805) 529-1232	**FAX No:**	(805) 529-6643		
Wholesale District:	Calleguas (CAL-036)	**Water Agency:**	Fox Cyn. GMA	**Purveyor Number:**	71
Contact Person:	J. Andy Waters, Eugene Shamon	**Title:**	President, Secretary		
Locality:	500 acres N.W. of Moorpark, located N. and S. of Broadway in the vicinity of Grimes Canyon Road in the Fairview area.	**Quad Sheet:**	Moorpark (62-45)		
Management Organization:	President, Secretary				
Governing Body:	Board of Directors	**Purveyor Type:**	Mutual		
Established Under:	Legal description	**Staff:**	1	**Year Formed:**	1930
E-mail:	none	**Website:**	none		

SERVICE INFORMATION

Population Served:	51	**Domestic Connections:**	18
Groundwater Source:	3 Wells	**Agricultural Connections:**	10
Imported Source:	County Water Works District #1	**M and I Connections:**	0
Surface/Reclaimed:	None	**Total Connections:**	28

Water Cost Notes: Different rates for domestic and ag service. Average costs per connection are $160.00/AF, or $0.856/hundred cu ft. Domestic use was 3.36 AF and Agricultural use was 839.98 AF in 1994.

General Comments: Domestic water purchased from Ventura County Waterworks District No. 1. About 50% of domestic users have horses and irrigate pasture lands. Approximately 900 AFY served, with total volume not expected to change by year 2010.

WELL INFORMATION

State Well Number(s):	Owner's Well Name or Number(s):
3N/19W-30Q01, 3N/19W-29M03, 3N/19W-30J01 (new well installed in 1997)	Pump #5, Pump #6, Pump #7

Thermic Mutual Water Company

Ventura County Water Purveyor Map

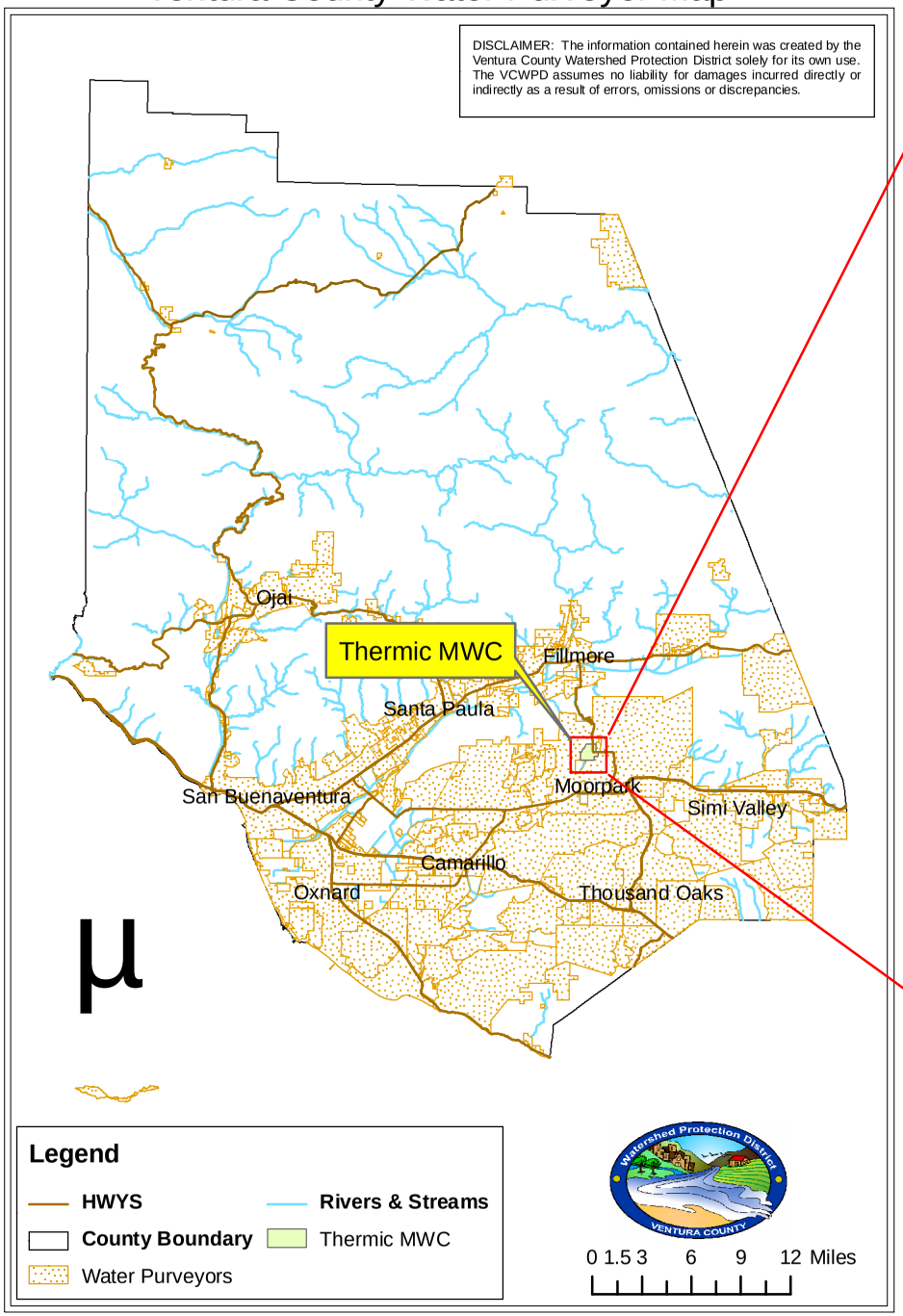

Detail of Selected Area

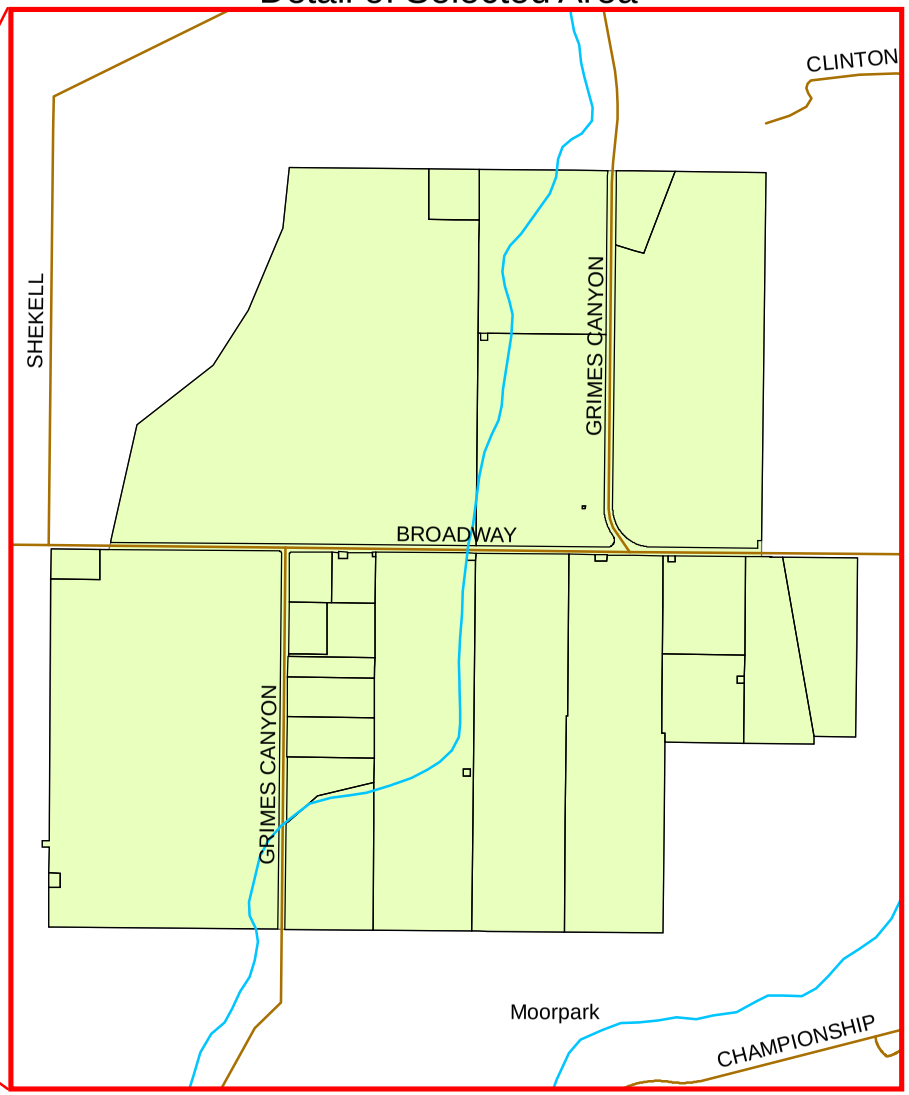

Purveyor Designation
CAL - 036

2-286

VENTURA COUNTY WATER PURVEYORS
ORGANIZATION INFORMATION

Purveyor Name:	THOMAS AQUINAS COLLEGE				
Address:	10000 North Ojai Santa Paula Road				
City:	Santa Paula	**Groundwater Basin:**	None (E. of Upper Ojai Basin)		
State:	CA	**Zip Code:**	93060	**Thomas Guide:**	453-H,J2
Phone No:	(805) 525-4417	**FAX No:**	(805) 525-0620		
Wholesale District:	United (U-137)	**Water Agency:**	None	**Purveyor Number:**	273
Contact Person:	Tom Mellein	**Title:**	Superintendant of Operations		
Locality:	College property located N. of and adjacent to Ojai-Santa Paula Rd. (Hwy. 150), approximately 4.5 miles N. of Santa Paula.	**Quad Sheet:**	Santa Paula Peak (61-44)		
Management Organization:	Superintendant/Grade III Operator, Grade II Operator				
Governing Body:	Landowners	**Purveyor Type:**	Private		
Established Under:	Legal description	**Staff:**	2	**Year Formed:**	1978
E-mail:	none	**Website:**	none		

SERVICE INFORMATION

Population Served:	250*	**Domestic Connections:**	1
Groundwater Source:	1 Well	**Agricultural Connections:**	0
Imported Source:	None	**M and I Connections:**	0
Surface/Reclaimed:	None	**Total Connections:**	1

Water Cost Notes: Cost information not provided. *(estimated population during academic year Sept.-June). Additional contacts: John Blewett (Vice President), Paul Carrasco (Maint. Supervisor), and Jim DeFazio (Landscape Supervisor).

General Comments: Single well pumps to a 750,000 gallon reservoir, which supplies a distribution system containing an additional 250,000 gallons (approximately). Annual volumes reported to DWR in 1993 were 22 million gallons (67.5 AFY).

WELL INFORMATION

State Well Number(s):	Owner's Well Name or Number(s):
4N/21W-16F01	Thomas Aquinas College Well

Thomas Aquinas College

Ventura County Water Purveyor Map

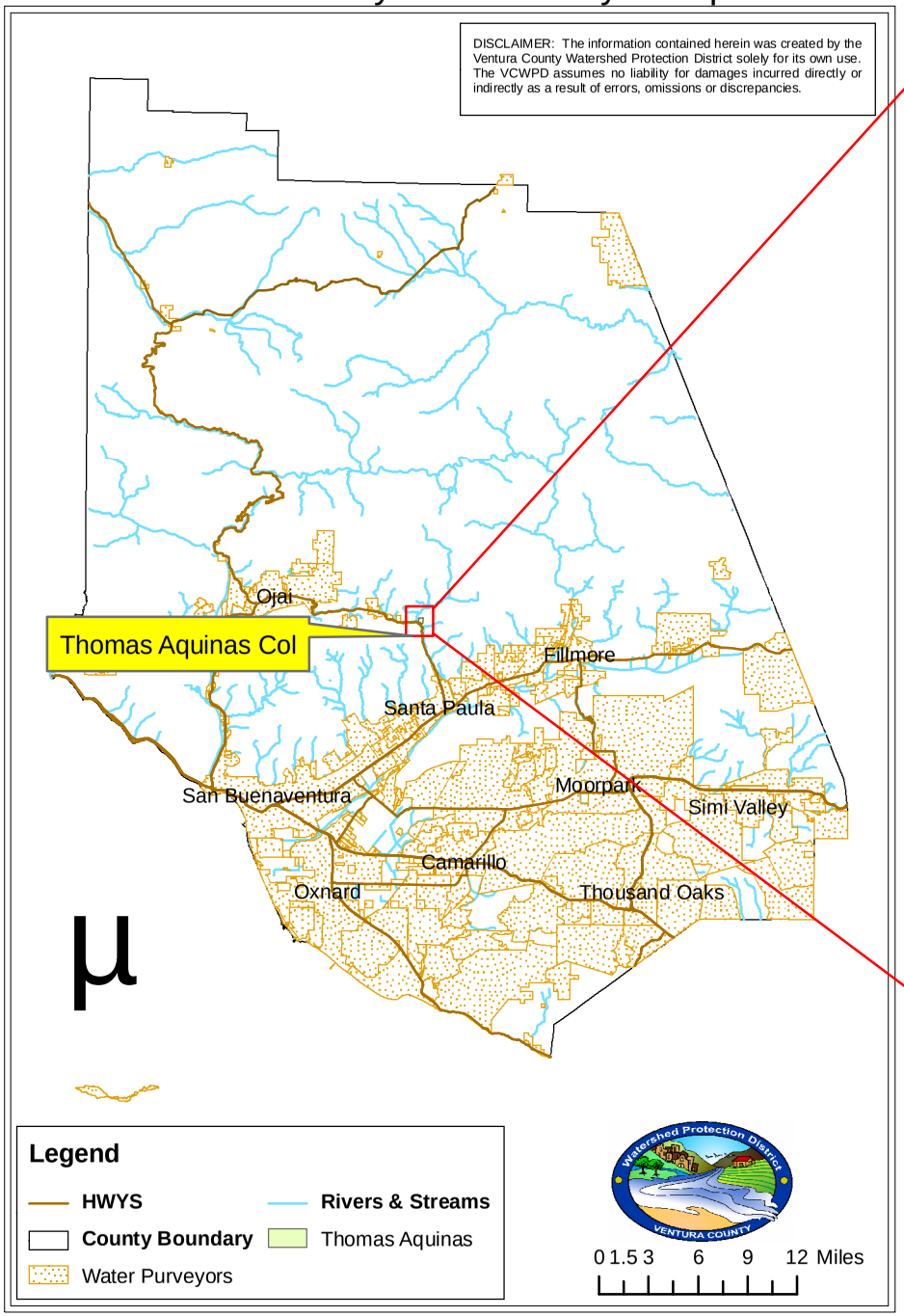

Detail of Selected Area

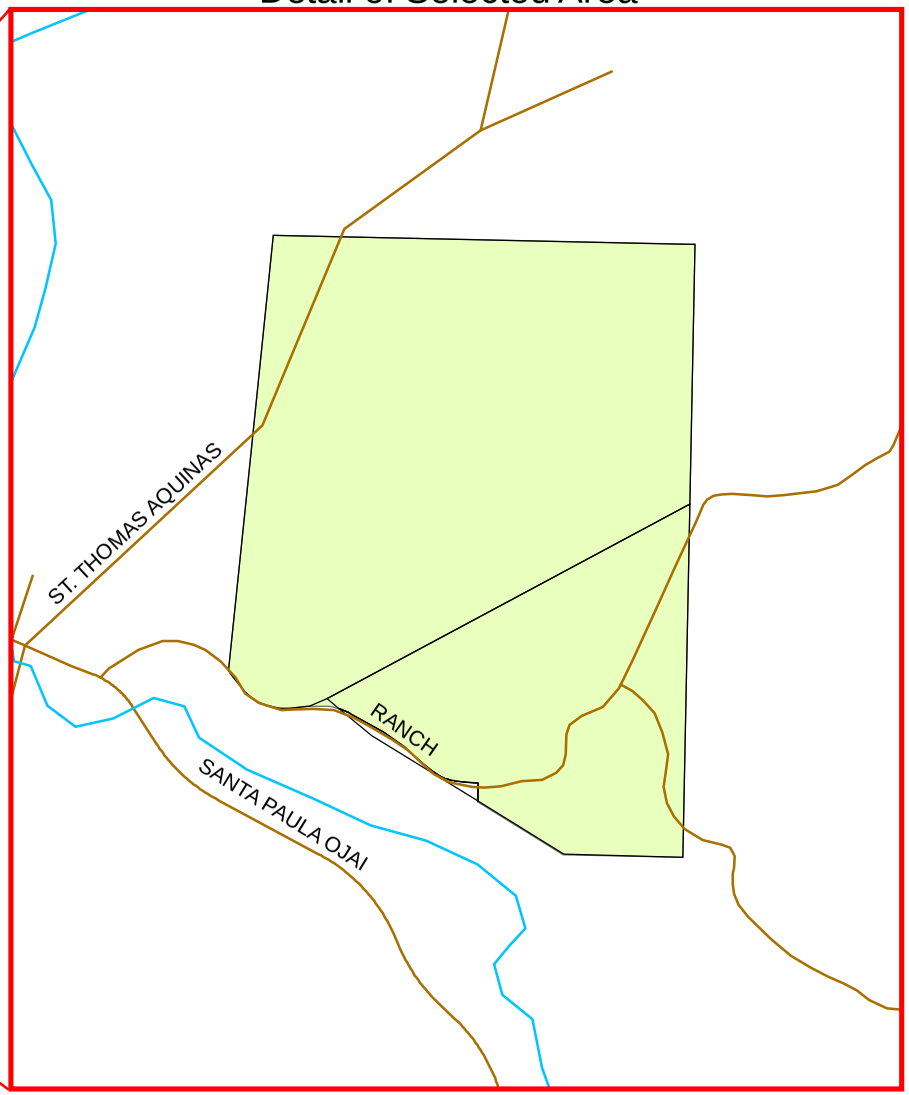

Purveyor Designation
U - 137

VENTURA COUNTY WATER PURVEYORS
ORGANIZATION INFORMATION

Purveyor Name:	THORNHILL MUTUAL WATER COMPANY				
Address:	131 East Carrillo Street				
City:	Santa Barbara	**Groundwater Basin:**	Oxnard Plain Pressure Basin		
State:	CA	**Zip Code:**	93101	**Thomas Guide:**	Page 554 bottom half
Phone No:	(805) 969-5803	**FAX No:**	(805) 565-1327		
Wholesale District:	United (U-204)	**Water Agency:**	Fox Canyon GM	**Purveyor Number:**	361
Contact Person:	Stephen T. B. Miller (805)969-5803 x125	**Title:**	President		
Locality:	S.E. corner of Oxnard Plain, both E. and W. sides of Calleguas Creek, farm areas S. of Round Mtn. both N. & S. of the Guadalasca Drain.	**Quad Sheet:**	Camarillo (63-44)		
Management Organization:	Carlyle Farming Company LLC, West Bay LLC				
Governing Body:	Property Owners	**Purveyor Type:**	Private Mutual		
Established Under:	Legal Descriptiion	**Staff:**	1	**Year Formed:**	1996
E-mail:	smiller@nbcsb.com	**Website:**	none		

SERVICE INFORMATION

Population Served:	0	**Domestic Connections:**	0
Groundwater Source:	2 wells	**Agricultural Connections:**	4
Imported Source:	PV County Water District	**M and I Connections:**	0
Surface/Reclaimed:	none	**Total Connections:**	4

Water Cost Notes: All wells are metered so user can pay for exact amount extracted. Irrigation water rates are charged at $75/AF.

General Comments: Water is for agricultural use only. Mutual supplies water to approximately 450 acres in the Southeastern Oxnard Plain. No domestic is provided in this collection of land.

WELL INFORMATION

State Well Number(s):	Owner's Well Name or Number(s):
1N/21W-25G01, 1N/21W-28F01	Thornhill #1, Thornhill #2 (Formally Guadalasca #11&12.

Thornhill Mutual Water Company

Ventura County Water Purveyor Map

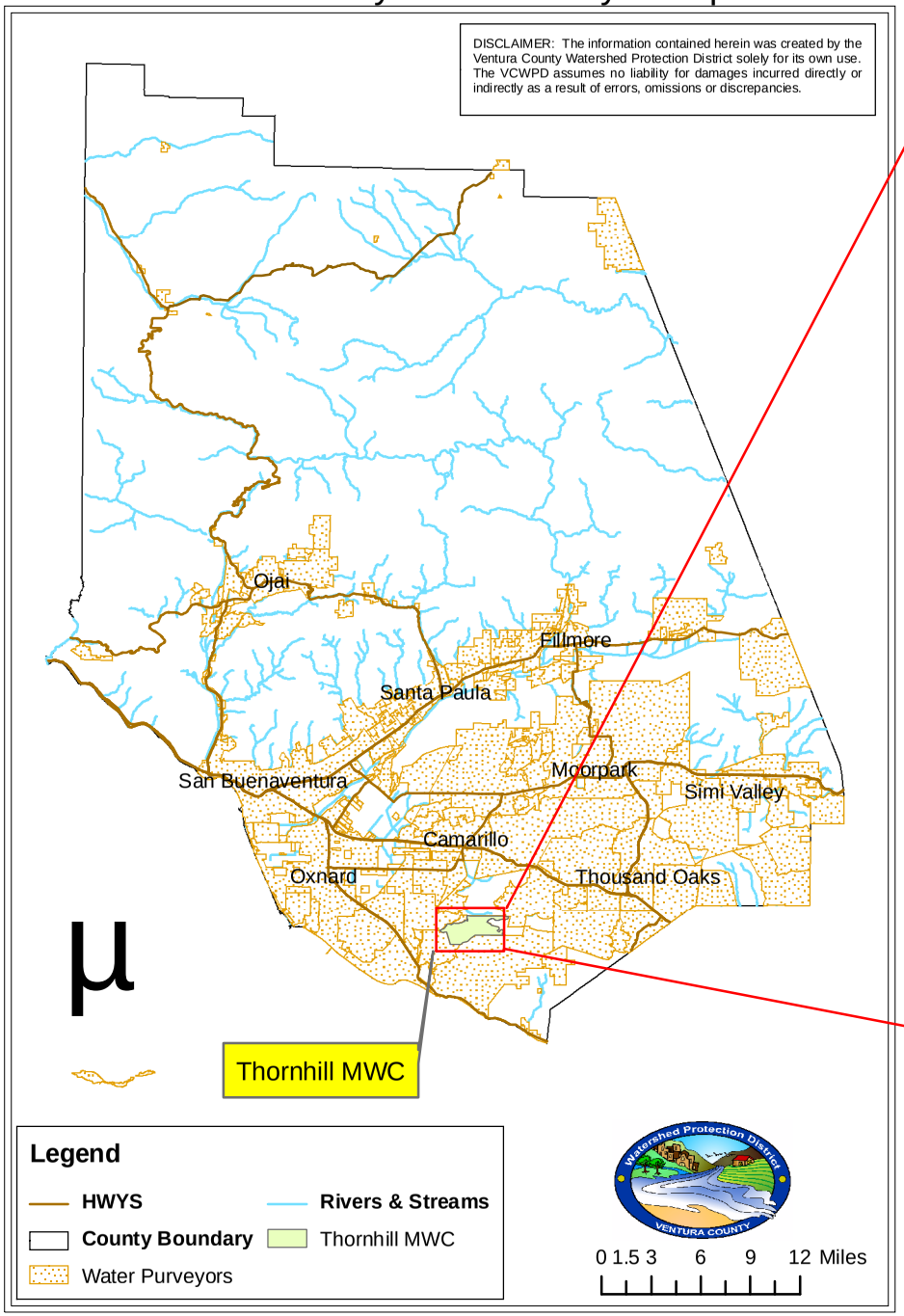

Detail of Selected Area

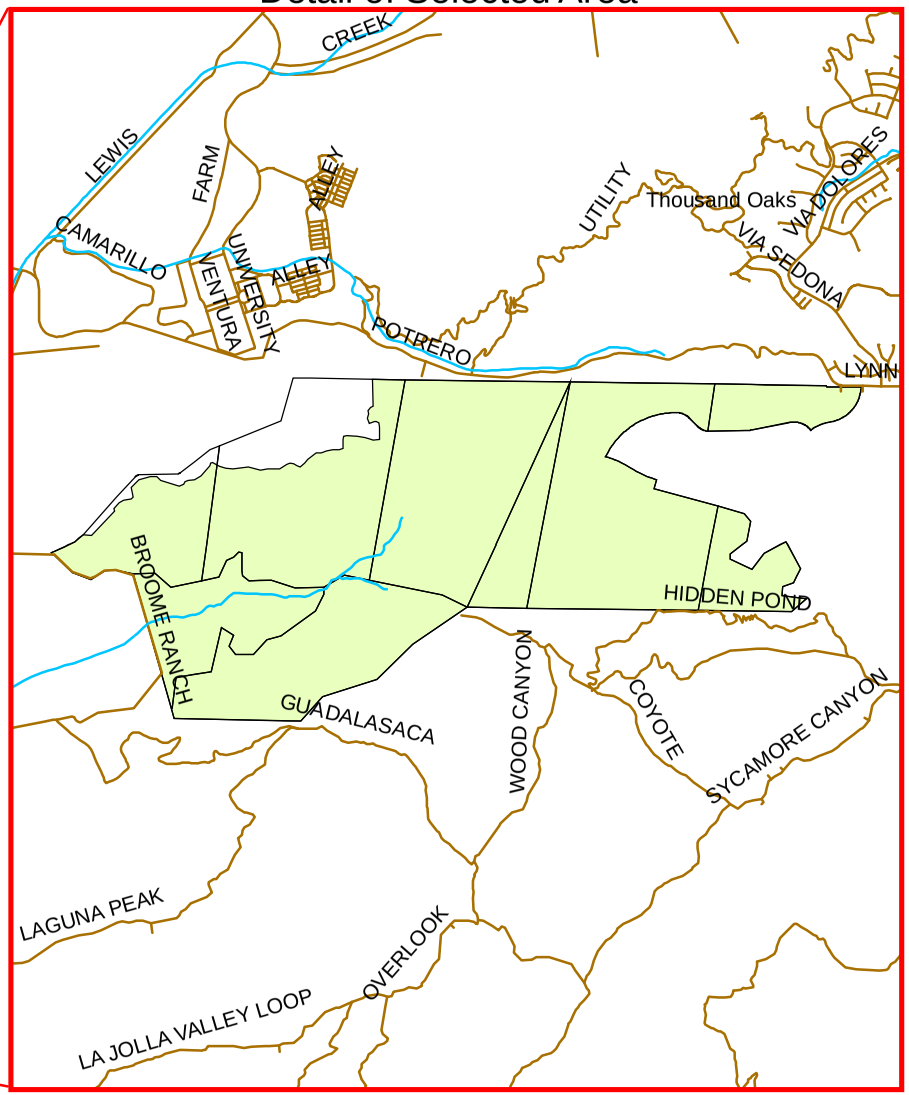

Purveyor Designation
U - 204

2-290

VENTURA COUNTY WATER PURVEYORS
ORGANIZATION INFORMATION

Purveyor Name:	TICO MUTUAL WATER COMPANY				
Address:	P O Box 1135				
City:	Oak View	**Groundwater Basin:**	Upper Ventura River Basin		
State:	CA	**Zip Code:**	93022	**Thomas Guide:**	451-C2,3,4
Phone No:	(805) 646-5996	**FAX No:**	(805) 646-5996		
Wholesale District:	Casitas (CAS-070)	**Water Agency:**	None	**Purveyor Number:**	139
Contact Person:	Frances Fitting	**Title:**	Secretary/Treasurer		
Locality:	Mira Monte area adjacent to and west of Highway 33, Ventura River Valley area.	**Quad Sheet:**	Matilija (61-42)		
Management Organization:	President, Vice President, Secretary/Treasurer (volunteer positions), and V.P. Operations and Facilities				
Governing Body:	Board of Directors	**Purveyor Type:**	Mutual		
Established Under:	Legal description	**Staff:**	4 (unpaid)	**Year Formed:**	1949
E-mail:	ffitting@juno.com	**Website:**	none		

SERVICE INFORMATION

Population Served:	95	**Domestic Connections:**	40
Groundwater Source:	2 Wells	**Agricultural Connections:**	0
Imported Source:	Casitas Municipal (when needed)	**M and I Connections:**	0
Surface/Reclaimed:	None	**Total Connections:**	40
Water Cost Notes:	Metered		
General Comments:	Casitas water and Ventura River County Water District also have pipelines serving parts of area. Annual volume served = 38 AFY; not expected to change by 2010. Small well near south end of jurisdiction is backup supply only.		

WELL INFORMATION

State Well Number(s):	Owner's Well Name or Number(s):
4N/23W-16B07, 4N/23W-16P01	Tico MWC #1 (Big Well), Tico MWC #2 (Small Well) used for backup supply only

Tico Mutual Water Company

Ventura County Water Purveyor Map

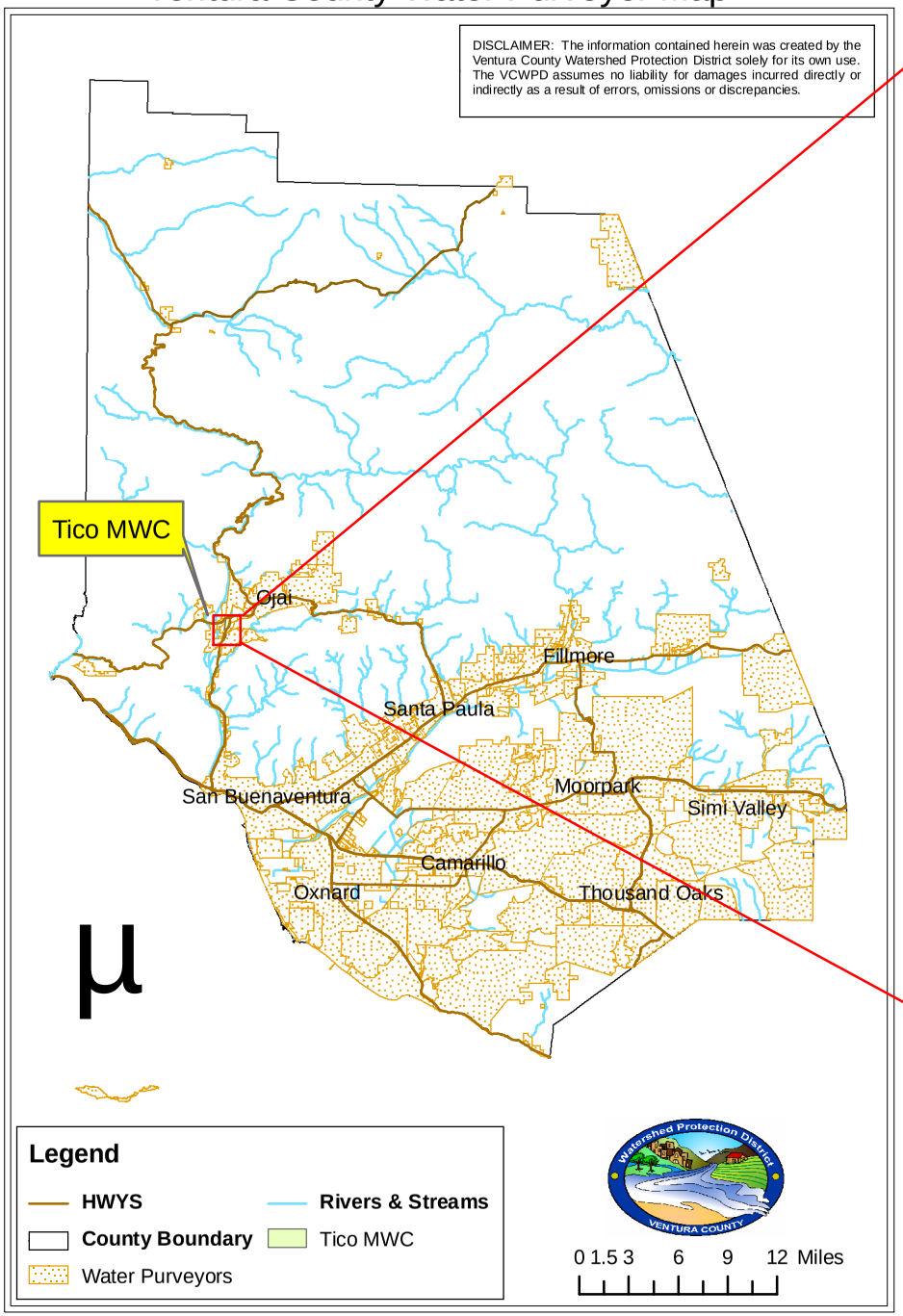

Detail of Selected Area

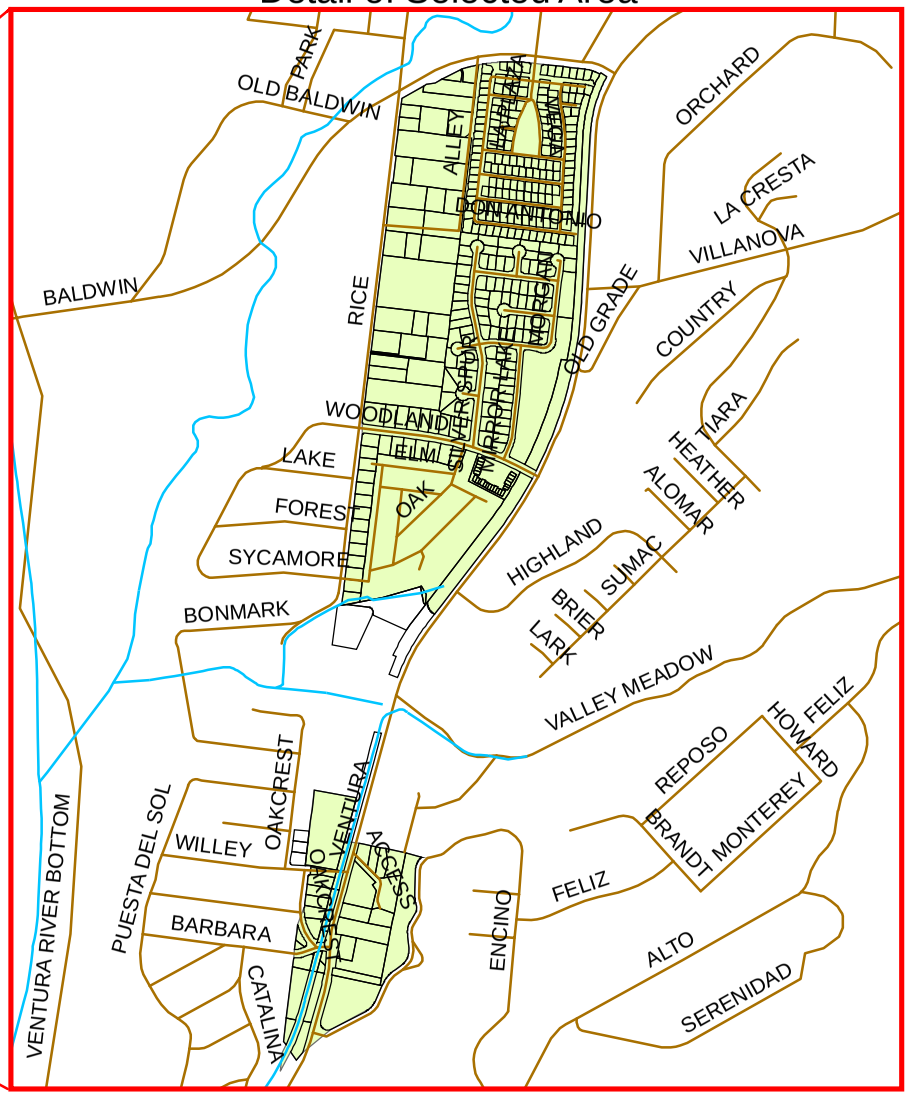

Purveyor Designation
CAS - 070

VENTURA COUNTY WATER PURVEYORS
ORGANIZATION INFORMATION

Purveyor Name:	TIMBER CANYON MUTUAL WATER COMPANY				
Address:	1456 Boosey Road				
City:	Santa Paula	**Groundwater Basin:**	Santa Paula Basin		
State:	CA	**Zip Code:**	93060	**Thomas Guide:**	454-H7, and 464-F,G,H1&2
Phone No:	(805) 525-3377	**FAX No:**			
Wholesale District:	United (U-138)	**Water Agency:**	None	**Purveyor Number:**	275
Contact Person:	Bob Wilbur	**Title:**	Secretary/Treasurer		
Locality:	Four ranches in the vicinity of Boosey Road, 3.0 miles east of the City of Santa Paula.	**Quad Sheet:**	Santa Paula Peak (61-44)		
Management Organization:	President, Vice President, Secretary/Treasurer				
Governing Body:	Board of Directors	**Purveyor Type:**	Mutual		
Established Under:	Legal description	**Staff:**	3	**Year Formed:**	1944
E-mail:	none	**Website:**	none		

SERVICE INFORMATION

Population Served:	10	**Domestic Connections:**	0
Groundwater Source:	1 Well	**Agricultural Connections:**	4
Imported Source:	None	**M and I Connections:**	0
Surface/Reclaimed:	None	**Total Connections:**	4

Water Cost Notes: Unable to determine costs. No charge for water; water service unmetered. This is a non-profit company.

General Comments: Agricultural irrigation supplier only, no domestic quality water available. Slight variations in annual volume used are due to crop demands and rainfall levels. Overall demand is not expected to change for some time.

WELL INFORMATION

State Well Number(s):	Owner's Well Name or Number(s):
4N/20W-31P01, 3N/20W-06L01	Timber Canyon #1, Timber Canyon secondary supply

Tmber Canyon Mutual Water Company

Ventura County Water Purveyor Map

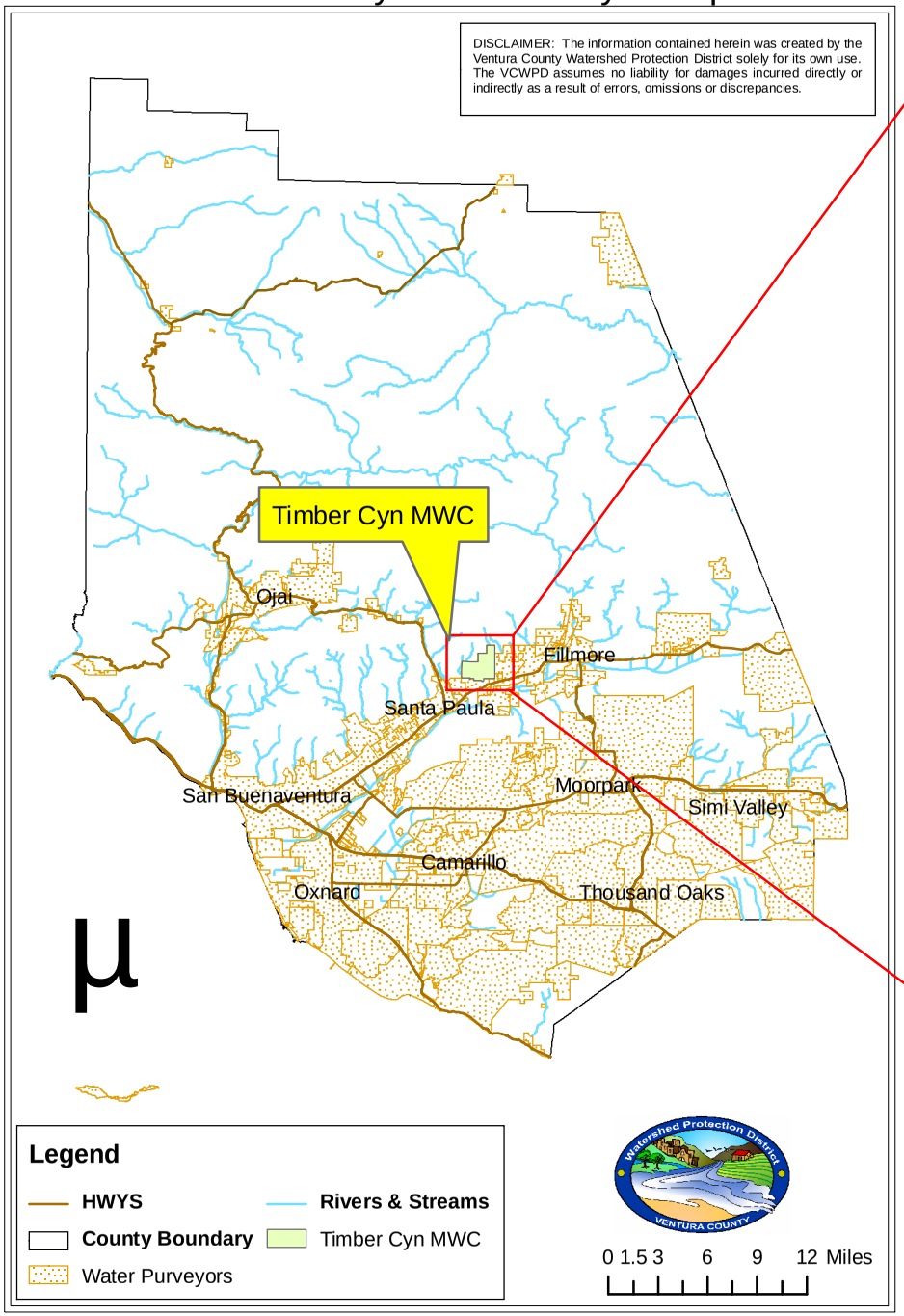

Detail of Selected Area

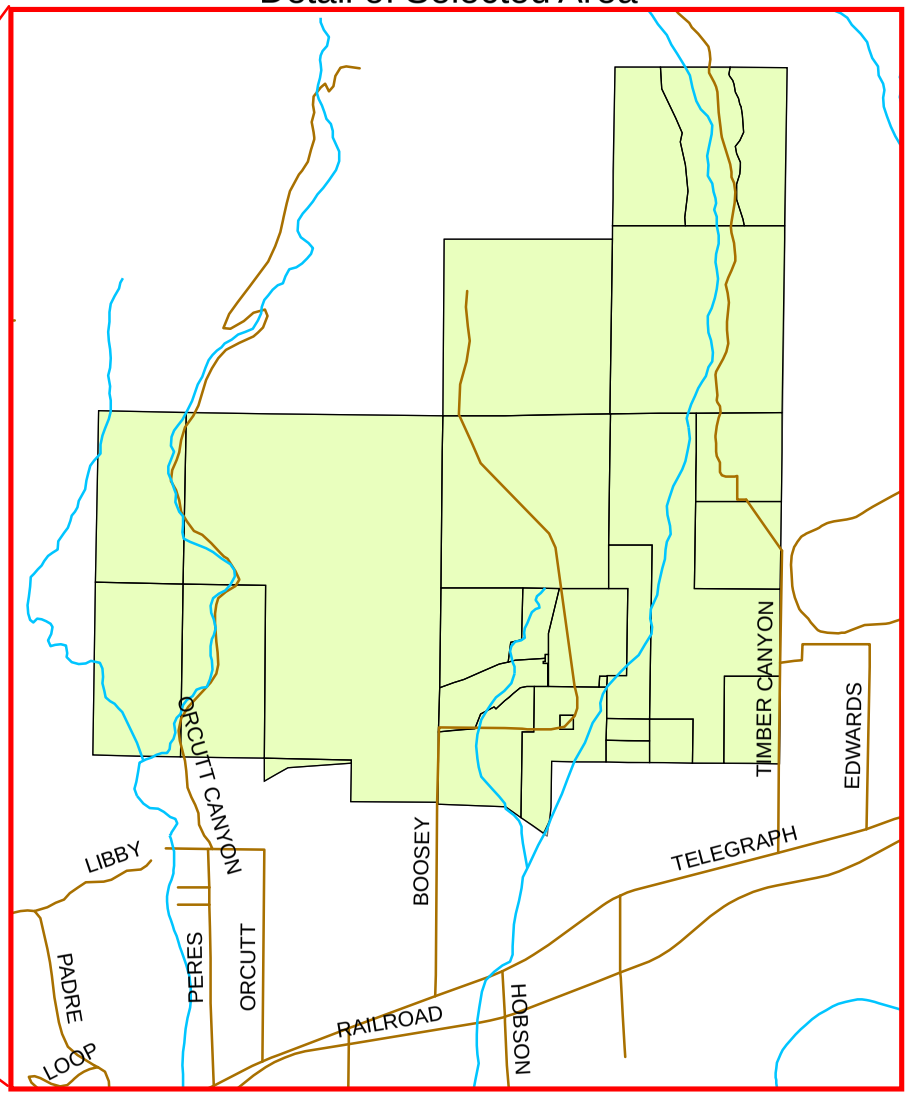

Purveyor Designation
U - 138

VENTURA COUNTY WATER PURVEYORS
ORGANIZATION INFORMATION

Purveyor Name:	TOBOCK RANCH MUTUAL WATER COMPANY				
Address:	1051 Rancho Vista Lane				
City:	Santa Paula	**Groundwater Basin:**	Santa Paula		
State:	CA	**Zip Code:**	93060	**Thomas Guide:**	472-J3,4
Phone No:	(805) 485-2977	**FAX No:**	(805) 485-1186		
Wholesale District:	United (U-139)	**Water Agency:**	None	**Purveyor Number:**	277
Contact Person:	John Ferro	**Title:**	President		
Locality:	1/2 mile E. of Wells Road on the N. side of Foothill Road, between Ventura and Santa Paula along Rancho Vista Lane.	**Quad Sheet:**	Saticoy (62-43)		
Management Organization:	Tobock Ranch Water Distribution Association				
Governing Body:	Directors for Landowners Association	**Purveyor Type:**	Mutual		
Established Under:	Non-profit corporation	**Staff:**	0	**Year Formed:**	1975
E-mail:	jaferro@aol.com	**Website:**			

SERVICE INFORMATION

Population Served:	30	**Domestic Connections:**	11
Groundwater Source:	None	**Agricultural Connections:**	0
Imported Source:	City of San Buenaventura	**M and I Connections:**	0
Surface/Reclaimed:	None	**Total Connections:**	11

Water Cost Notes: Cost to end users is 125% of Ventura City wholesale costs. 2001 figures were approx. $3.25/HCF. Average annual water costs per connection were approx. $500 for year 2000, plus a capital contribution charge, the last year figures were available.

General Comments: Served approximately 1,307 units (100 cu ft. per unit) or about 3 AFY in 2000& 2001. This amount is not expected to change by year 2010.

WELL INFORMATION

State Well Number(s):	Owner's Well Name or Number(s):
N/A	N/A

Tobock Ranch Mutual Water Company

Ventura County Water Purveyor Map

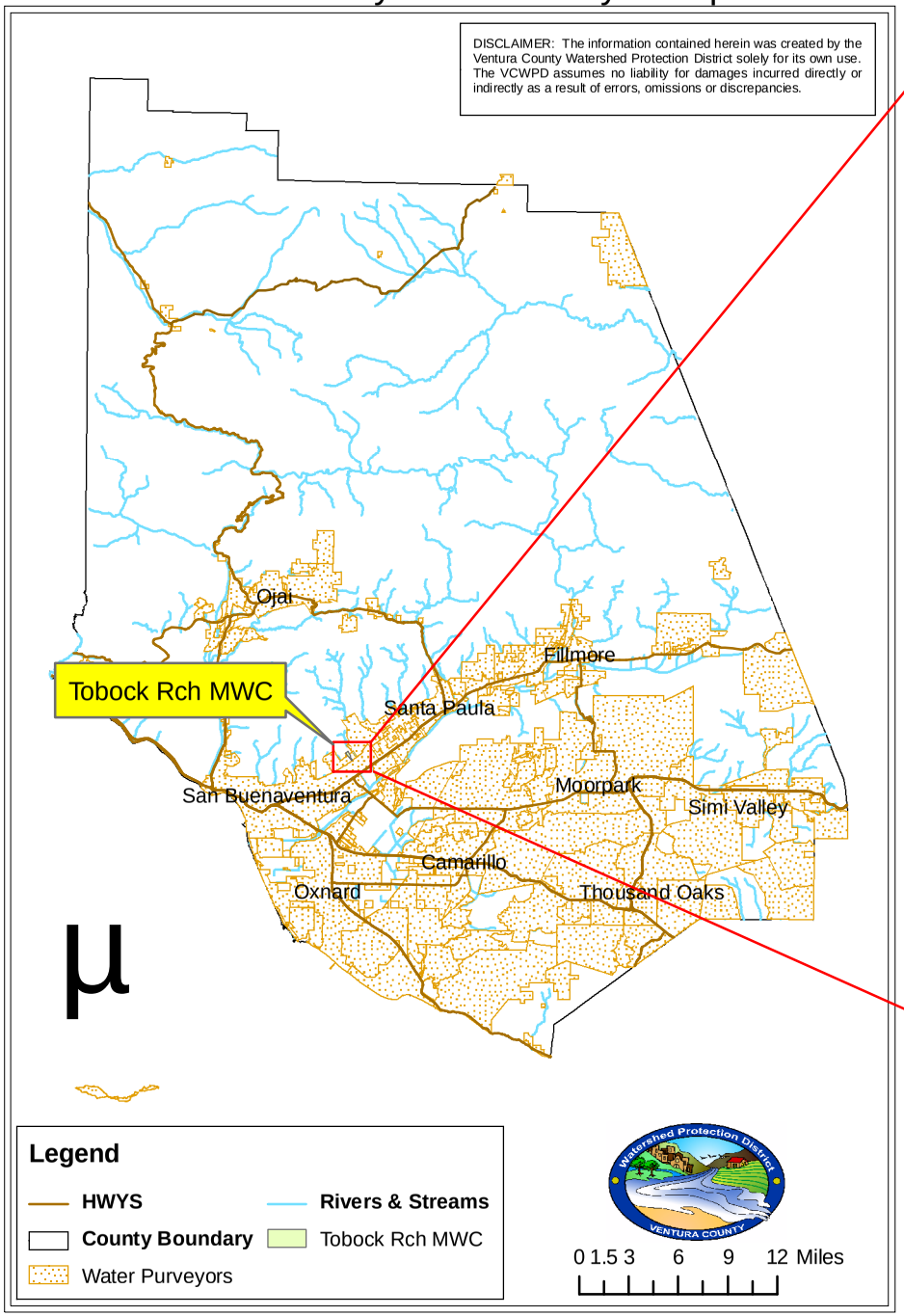

Detail of Selected Area

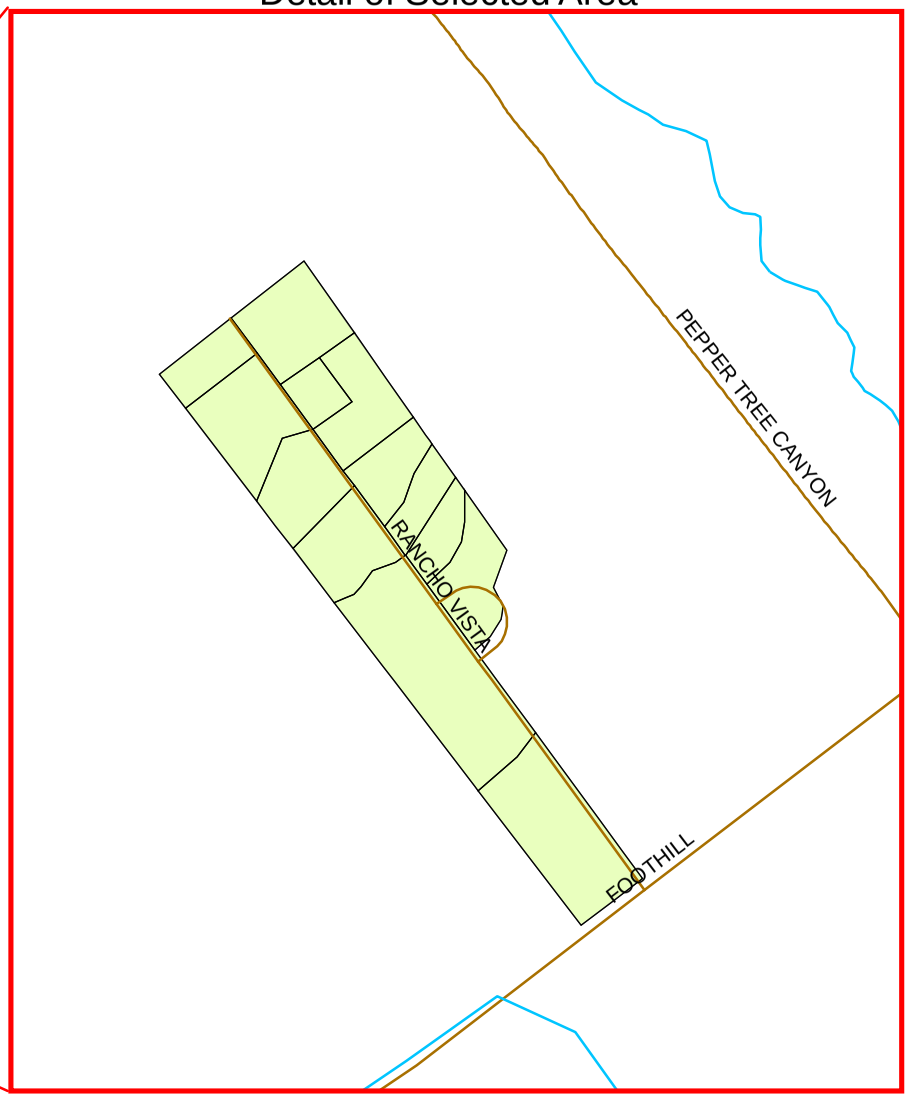

Purveyor Designation
U - 139

2-296

VENTURA COUNTY WATER PURVEYORS
ORGANIZATION INFORMATION

Purveyor Name:	TOLAND ROAD WATER SYSTEM				
Address:	1001 Partridge Drive				
City:	Ventura	**Groundwater Basin:**	Fillmore Basin		
State:	CA	**Zip Code:**	93003	**Thomas Guide:**	454-J5&6, 455-A5&6
Phone No:	(805) 658-4679	**FAX No:**	(805) 658-4633		
Wholesale District:	United (U-203)	**Water Agency:**	None	**Purveyor Number:**	362
Contact Person:	Andy Hovey, Pete Chartier	**Title:**	Manager, Grade I Operator		
Locality:	North end of Toland Road between Fillmore & Santa Paula. System serves 5 parcels including landfill.	**Quad Sheet:**	Santa Paula Peak (61-44), and Fillmore (61-45)		
Management Organization:	Group sys. run by manager who works for VRSD.				
Governing Body:	VRSD & other owners	**Purveyor Type:**	Mutual		
Established Under:	Legal description	**Staff:**	2	**Year Formed:**	1985
E-mail:	andyhovey@vrsd.com	**Website:**	www.vrsd.com		

SERVICE INFORMATION

Population Served:	22	**Domestic Connections:**	2
Groundwater Source:	1 Well	**Agricultural Connections:**	1
Imported Source:	None	**M and I Connections:**	0
Surface/Reclaimed:	None	**Total Connections:**	3

Water Cost Notes: System serves 5 metered connections, including 2 residences (no domestic usage on other 3 parcels). Water costs include electricity and maintenance charges only.

General Comments: Approx. 6AFY is used on average with very small increase in demand estimated (10%) by 2010.

WELL INFORMATION

State Well Number(s):	Owner's Well Name or Number(s):
4N/20W-29Q01	Lang Well

Toland Road Water System

Ventura County Water Purveyor Map

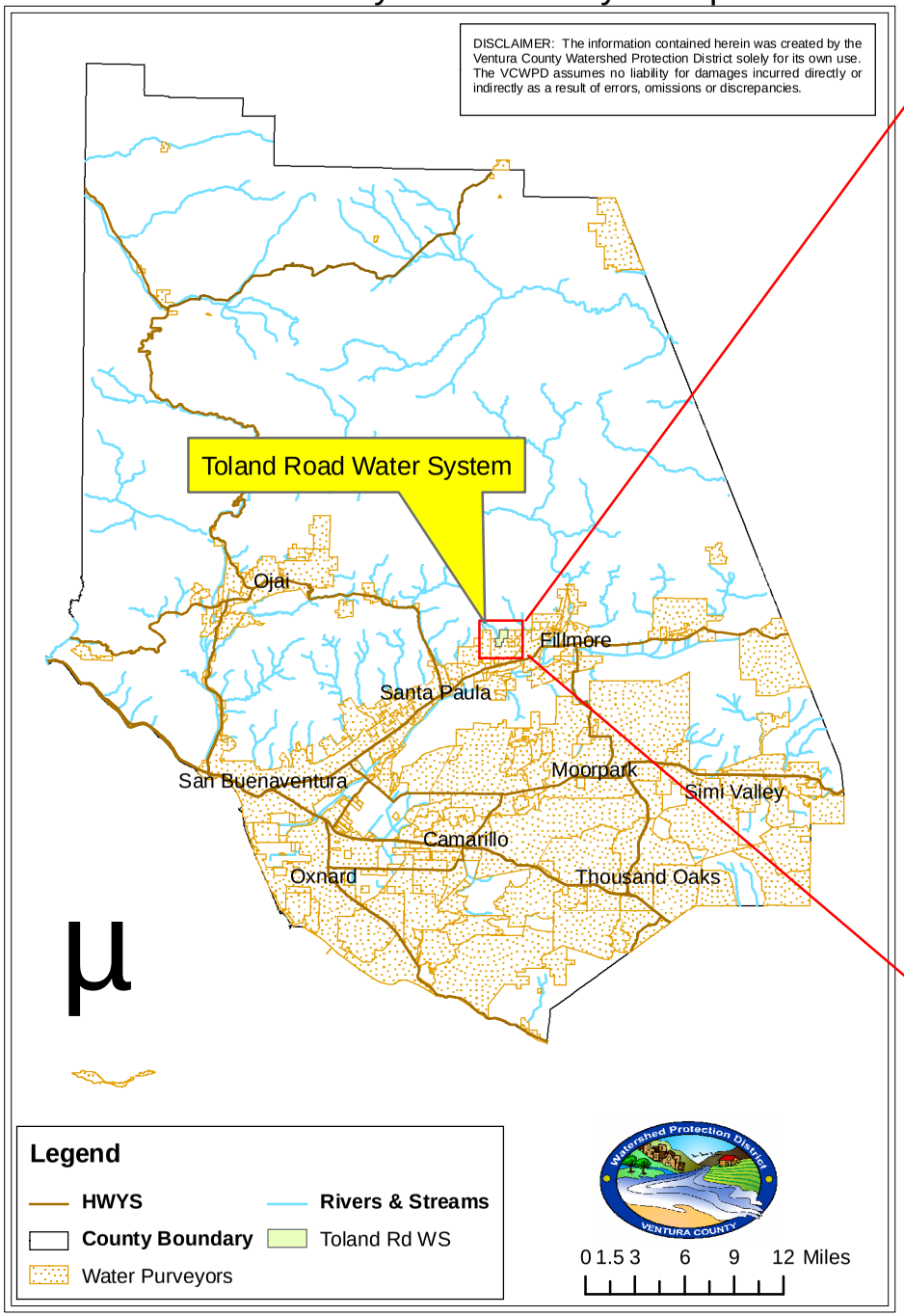

Detail of Selected Area

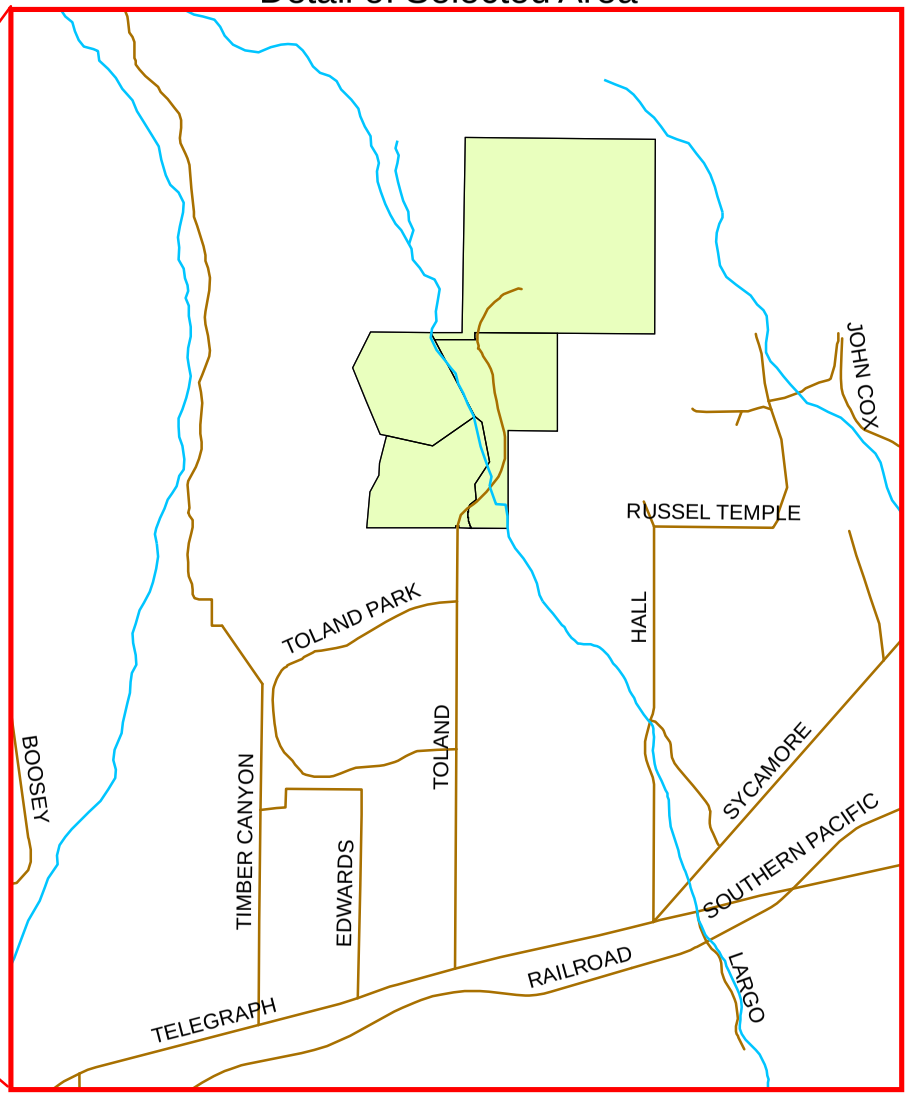

Purveyor Designation
U - 196

VENTURA COUNTY WATER PURVEYORS
ORGANIZATION INFORMATION

Purveyor Name:	TOM GRETHER FARMS, INC.				
Address:	P O Box 878				
City:	Somis	**Groundwater Basin:**	North Las Posas Basin		
State:	CA	**Zip Code:**	93066	**Thomas Guide:**	495-D2
Phone No:	(805) 469-8912	**FAX No:**	(805) 484-1215		
Wholesale District:	Calleguas (CAL-031)	**Water Agency:**	Fox Cyn. GMA	**Purveyor Number:**	61
Contact Person:	Carl B. Grether	**Title:**	Owner		
Locality:	4790 Sand Canyon Road, Las Posas Valley, N. of Hwy. 118 between Sand Cyn. and Balcom Cyn. Roads.	**Quad Sheet:**	Moorpark (62-45)		
Management Organization:	Owner, field man				
Governing Body:	Landowner	**Purveyor Type:**	Private		
Established Under:	Legal Description	**Staff:**	2	**Year Formed:**	1987
E-mail:	cgrether@vcnet.com	**Website:**	none		

SERVICE INFORMATION

Population Served:	20	**Domestic Connections:**	4
Groundwater Source:	1 Well	**Agricultural Connections:**	1
Imported Source:	None	**M and I Connections:**	0
Surface/Reclaimed:	None	**Total Connections:**	5

Water Cost Notes: No charge for water to area users.

General Comments: All connections are metered. Well water is drawn from Fox Canyon aquifer. Boundaries lie within Ventura County Water Works District 19. 1994 volume served = 50 AF. Projected year 2010 demand 50-60 AFY.

WELL INFORMATION

State Well Number(s):	Owner's Well Name or Number(s):
2N/20W-10D02	Main Well

Tom Grether Farms, Inc.

Ventura County Water Purveyor Map

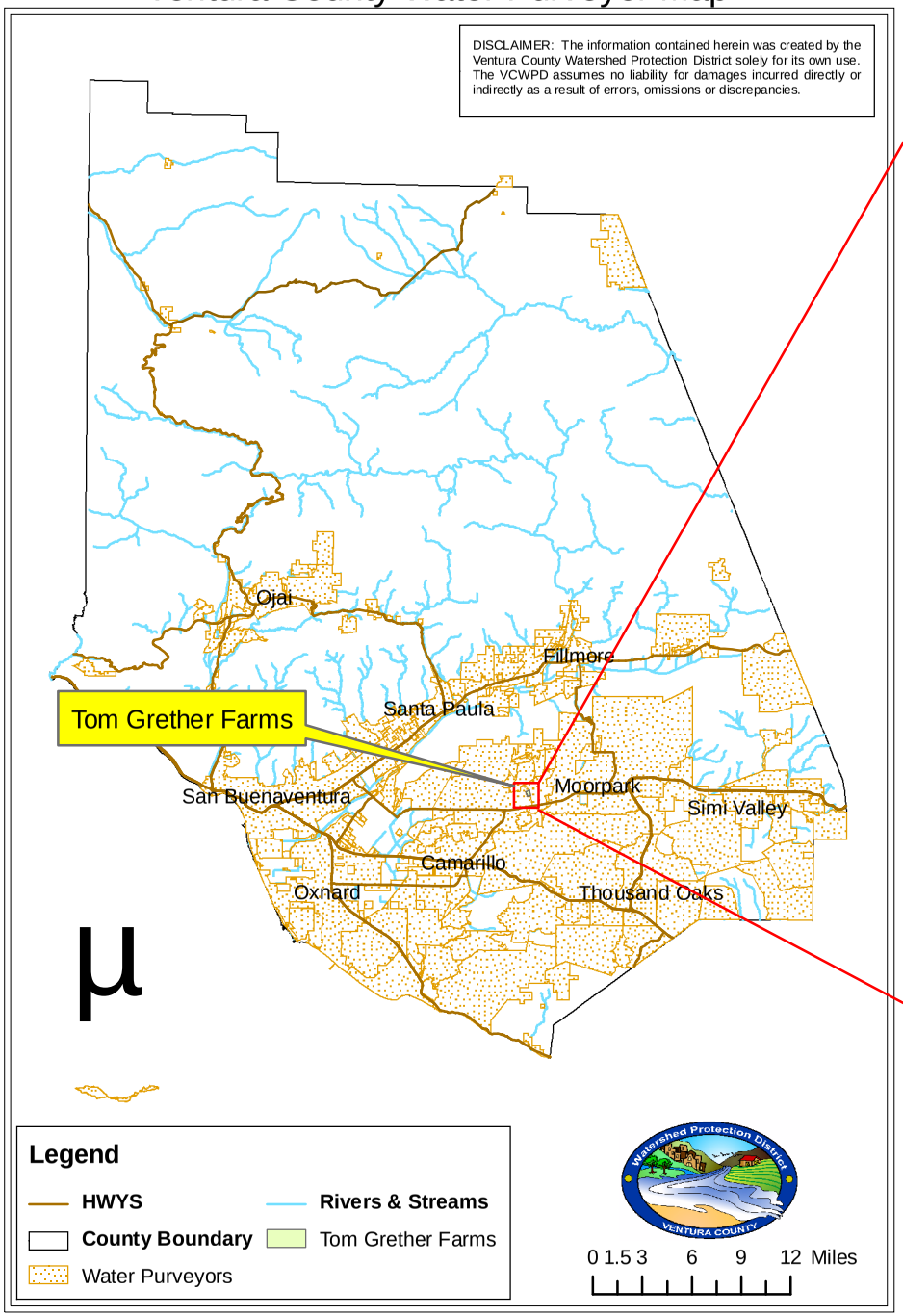

Detail of Selected Area

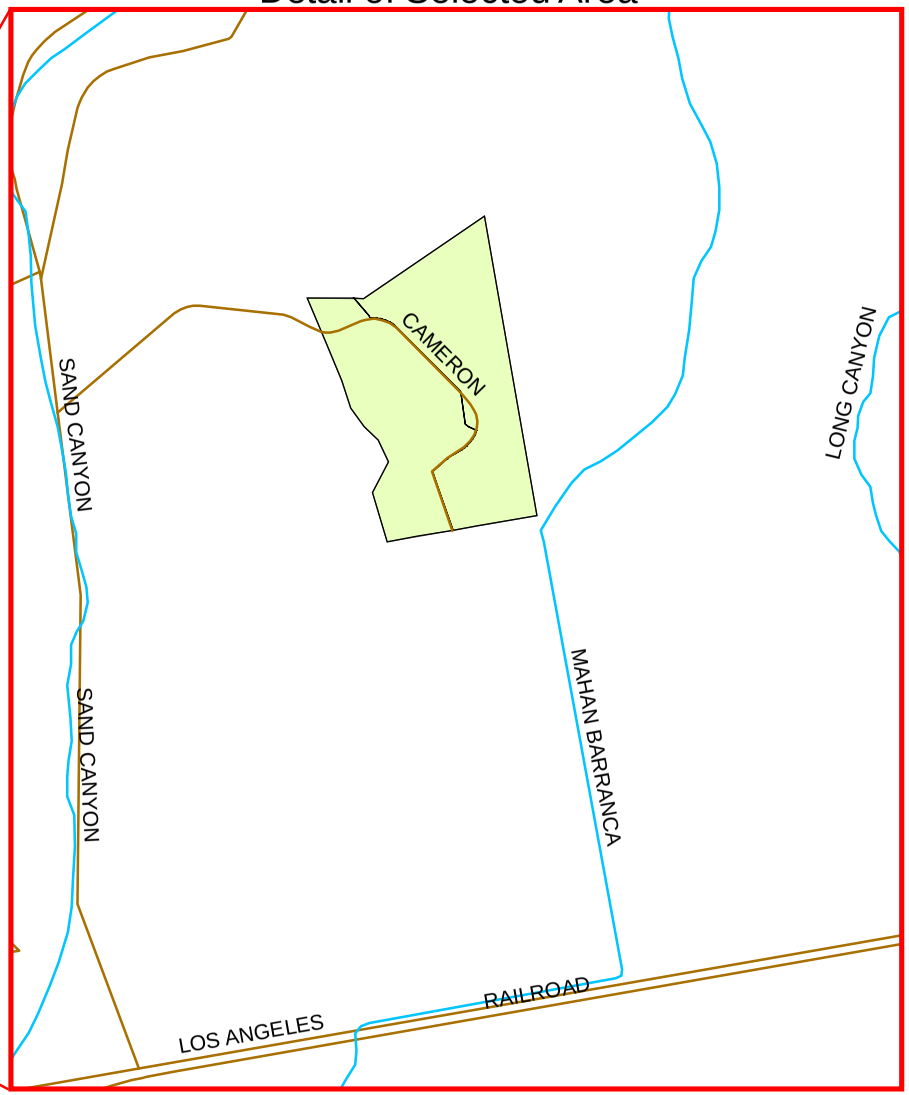

Purveyor Designation
CAL - 031

2-300

VENTURA COUNTY WATER PURVEYORS
ORGANIZATION INFORMATION

Purveyor Name:	TRES CONDADOS GIRL SCOUT COUNCIL - Arnaz Program Center				
Address:	155 Sulphur Mountain Road				
City:	Ventura	**Groundwater Basin:**	Upper Ventura River Basin		
State:	CA	**Zip Code:**	93001	**Thomas Guide:**	461-B2
Phone No:	(805) 649-2383	**FAX No:**	(805) 965-5441		
Wholesale District:	Casitas (CAS-071)	**Water Agency:**	None	**Purveyor Number:**	141
Contact Person:	Linda Reed, Hanna Patterson, Jim Genardi	**Title:**	Asst. Executive Director, Property Manager, Site Supervisor		
Locality:	Girl Scout Camp at 155 Sulphur Mountain Road just E. of Highway 33 and N. of Casitas Springs, Ventura River Valley area.	**Quad Sheet:**	Matilija (61-42)		
Management Organization:	Membership Specialists, Receptionist/Secretary, Fund Development Staff at Arnaz Program Center				
Governing Body:	Board of Directors	**Purveyor Type:**	Private-non profit		
Established Under:	Legal description	**Staff:**	5	**Year Formed:**	1975
E-mail:	none	**Website:**	none		

SERVICE INFORMATION

Population Served:	15,000*	**Domestic Connections:**	0
Groundwater Source:	3 Wells	**Agricultural Connections:**	5
Imported Source:	All water from Casitas MWD	**M and I Connections:**	0
Surface/Reclaimed:	None	**Total Connections:**	5
Water Cost Notes:	No charge for water to campground, lodge, or cabin users. *(Seasonal population approx.); full time on-site population is 4 (649-2383). Santa Barbara Office (805) 564-4848, or FAX (805) 649-9228. Small volume increase expected each year thru 2010. James Genardi (805) 649-3175.		
General Comments:	Approx. volume possible = 10,000 gal./day or 120,000 gal./month; connections are not metered. Annual water use includes about 15,438 annual visitors and 1 full-time caretaker. Santa Barbara Office is at P.O. Box 30187 Santa Barbara, Ca. 93130-0187.		

WELL INFORMATION

State Well Number(s):	Owner's Well Name or Number(s):
4N/23W-33N02, 4N/23W-33M03 (ag. Well), 4N/23W-33M01 (domestic well). Wells are not potable and Co. will not permit any public use. Used for fire suppression only and all other outlets have been disconnected.	Tres Condados #1, Arnez Irrigation Well (old well), Arnez Domestic Well (also called the "Rancho Arnez Domestic Well", pumps to a 60,000 gallon steel storage tank).

Tres Condados Girl Scout Council

Ventura County Water Purveyor Map

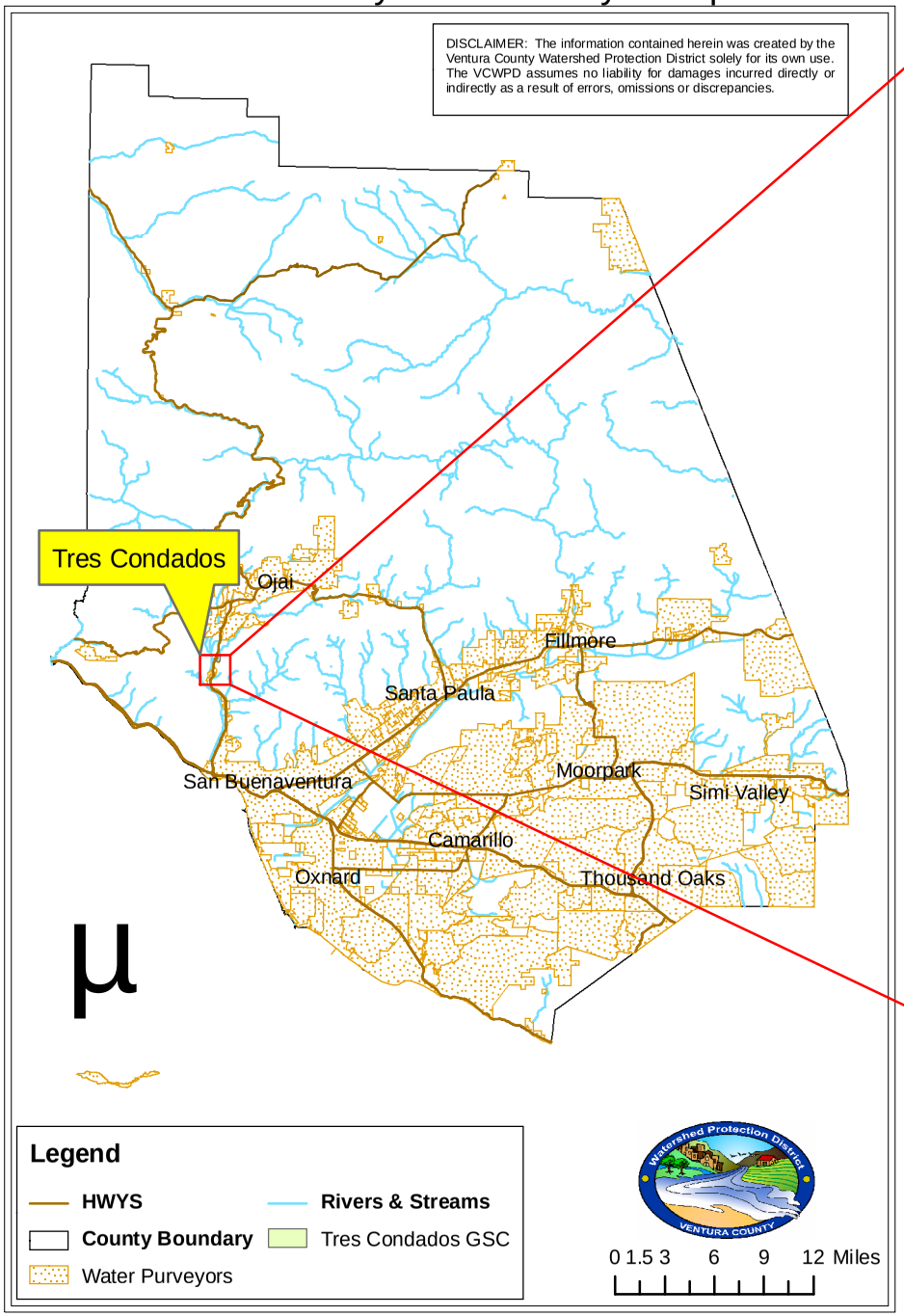

Detail of Selected Area

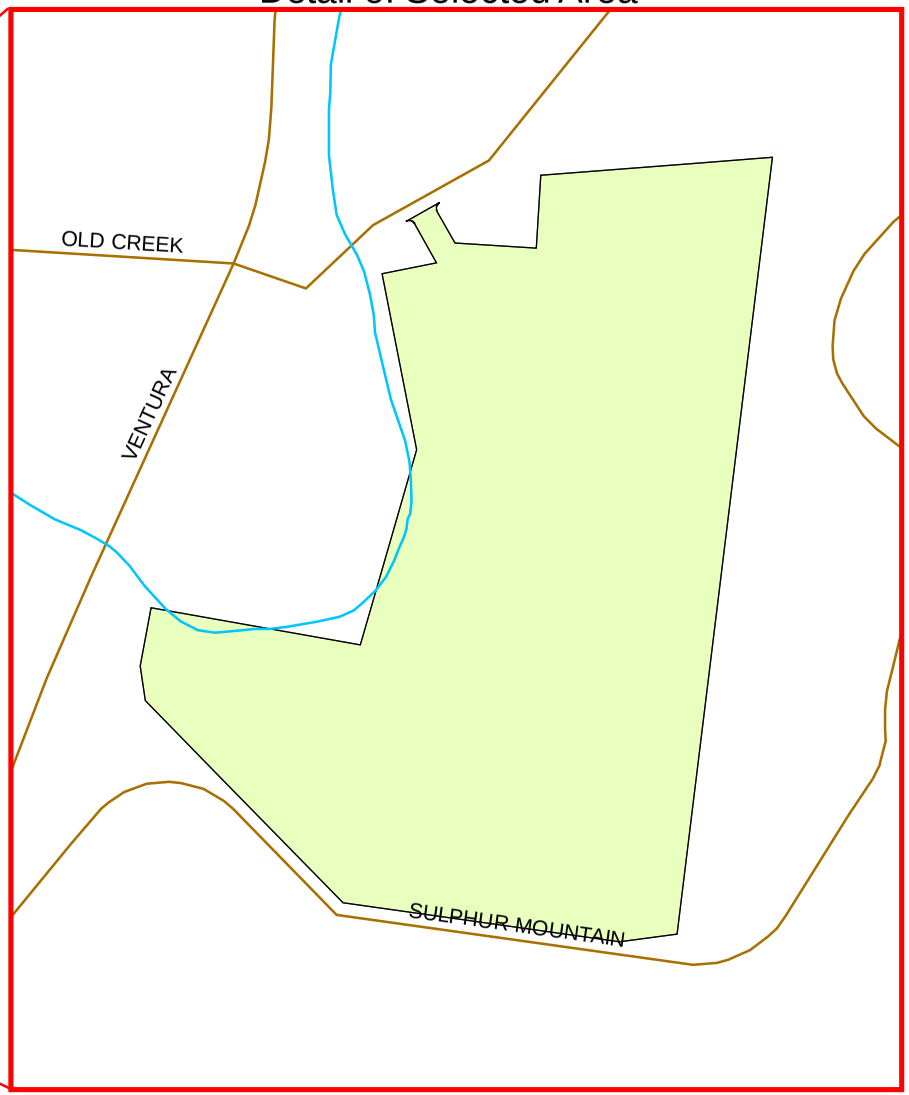

Purveyor Designation
CAS - 071

VENTURA COUNTY WATER PURVEYORS
ORGANIZATION INFORMATION

Purveyor Name:	U.S. NAVY - San Nicolas Island, c/o NAWS - China Lake				
Address:	Code 8G0000D				
City:	China Lake	**Groundwater Basin:**	San Nicolas Island		
State:	CA	**Zip Code:**	93535	**Thomas Guide:**	N/A (approx. 60 miles offshore)
Phone No:	(760) 939-3243	**FAX No:**	(760) 939-2980		
Wholesale District:	None (W-182)	**Water Agency:**	None	**Purveyor Number:**	32
Contact Person:	Michael Stoner	**Title:**	Geologist		
Locality:	Offshore Island approximately 62 miles south of Ventura County coastline.	**Quad Sheet:**	San Nicolas Island (65-44)		
Management Organization:	Naval Air Weapons Station - China Lake				
Governing Body:	U.S. Navy Command Structure	**Purveyor Type:**	Public - U.S. Military		
Established Under:	Navy Base	**Staff:**	1	**Year Formed:**	1947
E-mail:	none	**Website:**	none		

SERVICE INFORMATION

Population Served:	400	**Domestic Connections:**	20
Groundwater Source:	4 Active Wells	**Agricultural Connections:**	0
Imported Source:	None	**M and I Connections:**	0
Surface/Reclaimed:	None	**Total Connections:**	20
Water Cost Notes:	No charge for water to military or civilian personnel while on island. Beach Desal system is being relied on more and more due to poor quality of western well field.		
General Comments:	NOTE: Population, staff, well info and connection figures are estimates only (no exact figures available due to security reasons). Additional contact: Mark Gabrilska (Public Works Director - San Nicolas Island) (805) 989-2353.		

WELL INFORMATION

State Well Number(s):	Owner's Well Name or Number(s):
10S/26W-36F01, 10S/26W-36J01, 10S/26W-36H01, 10S/26W-27Q01 (out of service), 10S/26W24NS1, 10S/26W-27KS1, 10S/26W-34JS1, 11S/25W-03K01, 10S/26W-36L01, 11S/25W-03R01, 11S/25W-02N01, Well #4 & Well #7 have unknown State Well Numbers	Well #6, Well #1, Well #2 (aka Tule Creek well), Well #5 (aka Redeye well) out of service, Thousand Springs, Zitnic Springs, Windmill Springs, Desal #1 (aka Beach Desal well), Well #9 (New Tule Creek well), Desal #2 (aka Beach R.O. well), Well #3, Well #4, Well #7

U.S.N. San Nicolas Island

Ventura County Water Purveyor Map

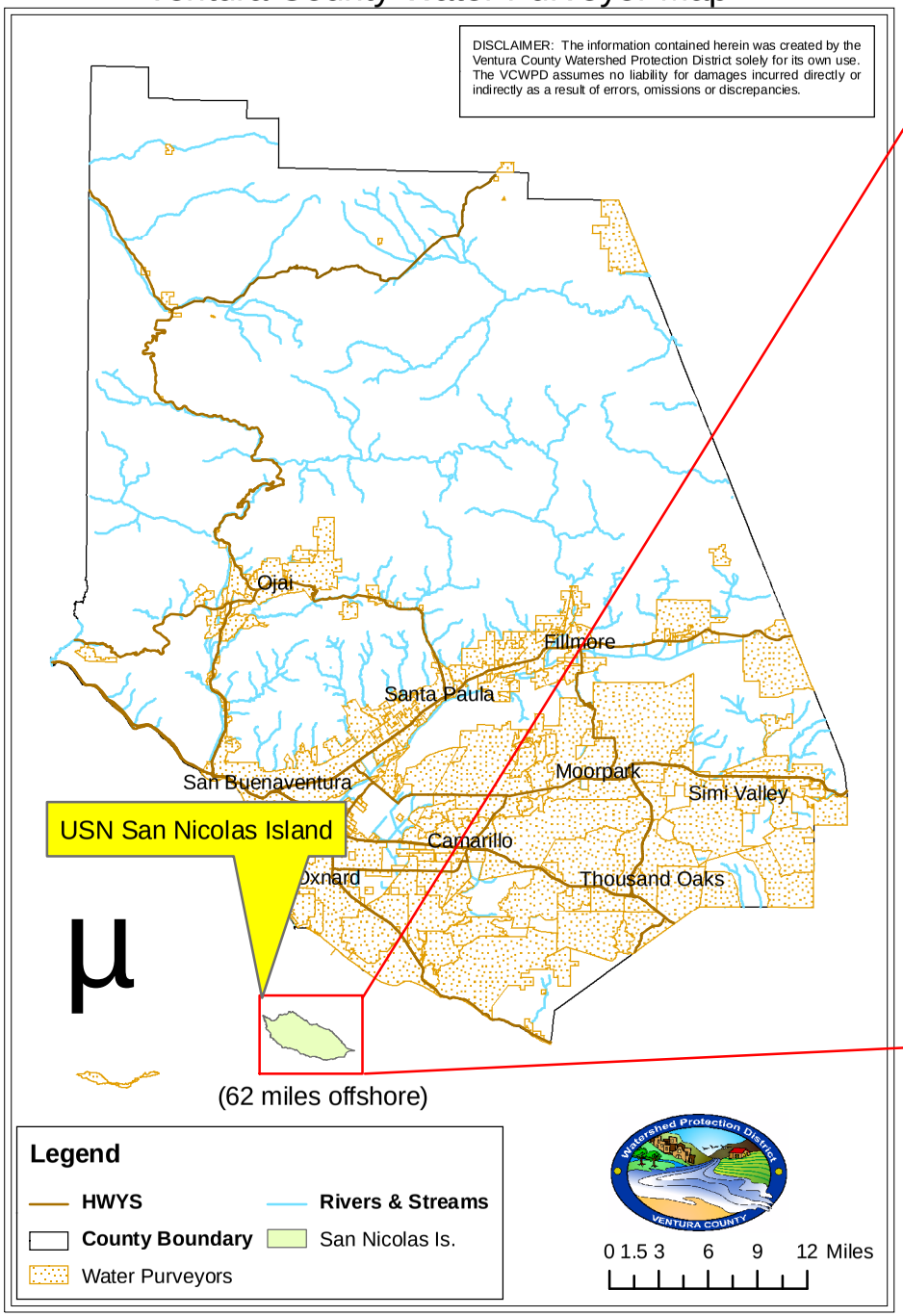

Detail of Selected Area



Legend

- Roads
- **Rivers & Streams**
- **Ventura Lakes**
- San Nicolas Is.

0 1 2 3 4 Miles

Purveyor Designation
W- 182

VENTURA COUNTY WATER PURVEYORS
ORGANIZATION INFORMATION

Purveyor Name:	UNITED WATER CONSERVATION DISTRICT				
Address:	106 North 8th Street				
City:	Santa Paula	**Groundwater Basin:**	Oxn., Frby, S. Paula, Flmr, Piru, P.V.		
State:	CA	**Zip Code:**	93060	**Thomas Guide:**	Oxnard Plain & Santa Clara River Valley
Phone No:	(805) 525-4431	**FAX No:**	(805) 525-2661		
Wholesale District:	United (U-142)	**Water Agency:**	Fox Canyon GM	**Purveyor Number:**	283
Contact Person:	Dana Wisehart	**Title:**	General Manager		
Locality:	Santa Clara River Valley from County line, including entire Oxnard Plain from S. Mtn. to Pacific coast.	**Quad Sheet:**	Oxnard, Camarillo, S. Paula, Fillmore, Piru, etc.		
Management Organization:	Gen. Mgr., Finance Officer, Engr. Mgr., Grdwtr. Resources Mgr., Operations & Maint. Mgr., Park & Rec. Mgr., Exec. Coordinator, Wtr Resources Planning Mgr.				
Governing Body:	Board of Directors	**Purveyor Type:**	Special District		
Established Under:	Legal description	**Staff:**	46	**Year Formed:**	1927
E-mail:	uwcd@unitedwater.org	**Website:**	www.unitedwater.org		

SERVICE INFORMATION

Population Served:	173,724 (Wholesale Only)	**Domestic Connections:**	0
Groundwater Source:	18 Wells	**Agricultural Connections:**	117
Imported Source:	State Water Project	**M and I Connections:**	15
Surface/Reclaimed:	Santa Clara River	**Total Connections:**	132

Water Cost Notes: All prices are wholesale to retail providers for 2005-06. Surface/groundwater deliveries for agricultural uses are $131.65/AF. Groundwater deliveries through the O/H Pipeline are $245.50/AF. Surface diversions sent through the PV Pipeline are $56.65/AF (ag use only).

General Comments: Wholesale service to domestic retailers only, including the City of Oxnard and Port Hueneme Water Agency (City of Port Hueneme, and Navy Bases). The water sales through the pumping trough & Pleasant Valley Pipelines are of non-potable surface water & groundwater for irrigation purposes. Recent deliveries include 12,305 AF from surface diversions, and 10,765 AF from wells during Fiscal Year 2004/05.

WELL INFORMATION

State Well Number(s):	Owner's Well Name or Number(s):
2N/22W-23G03; 2N/22W-23G02; 2N/22W-23B01; 2N/22W-23B02; 2N/22W-14P02; 2N/22W-23C01; 2N/22W-23C02; 2N/22W-23K05; 2N/22W-13N02; 2N/22W-23H04; 2N/22W-26B03; 2N/22W-23C05; 1N/21W-07J02; 2N/21W-32E01; 1N/21W-06J05; 1N/22W-01M03; 1N/22W-13D03	EL RIO #2A, #3, #4, #5, #6, #7, #8, #11, #12, #13, #14, #15: PTP IRRIGATION #1, #2, #3, #4, #5

United Water Conservation District

Ventura County Water Purveyor Map

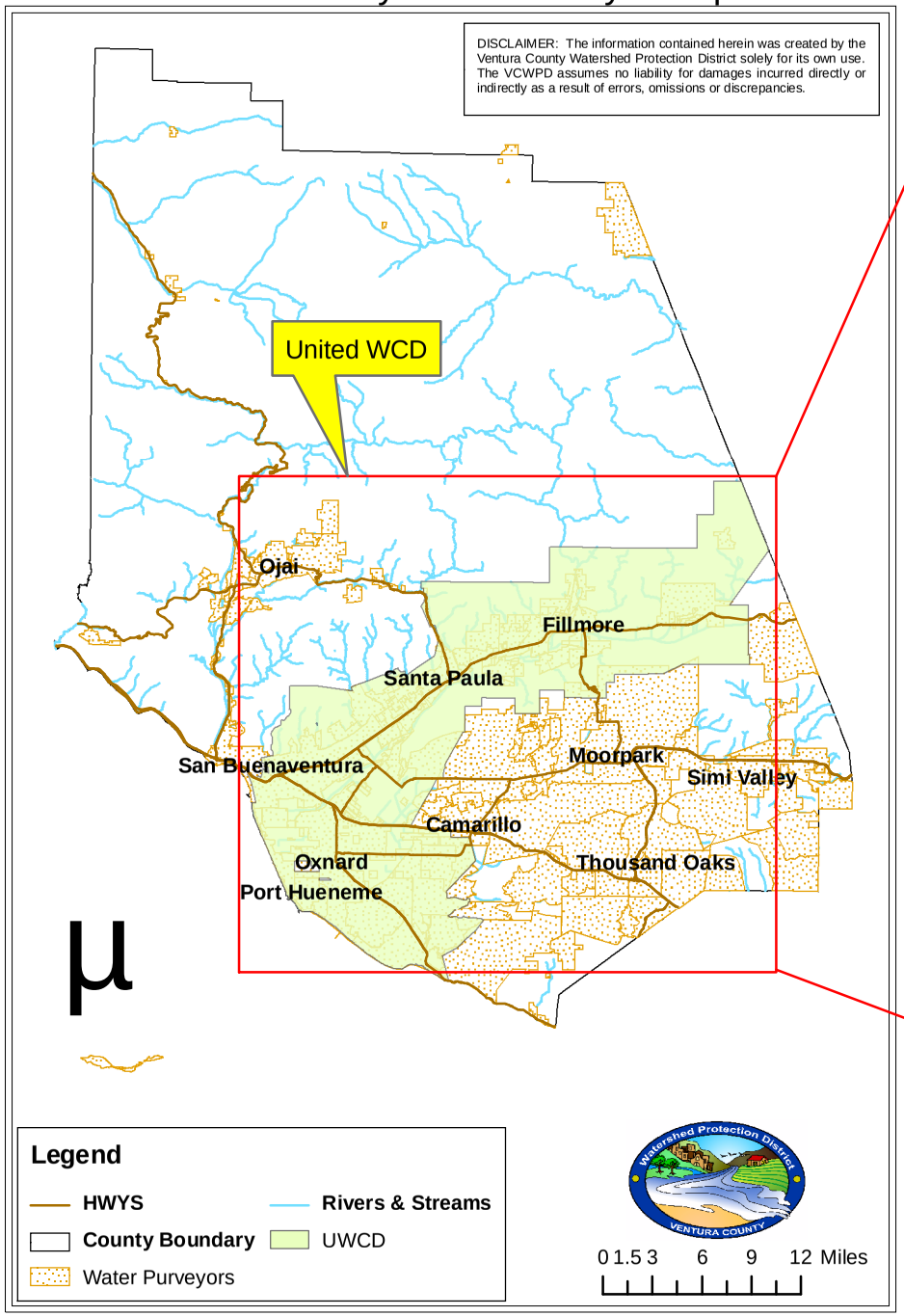

Detail of Selected Area

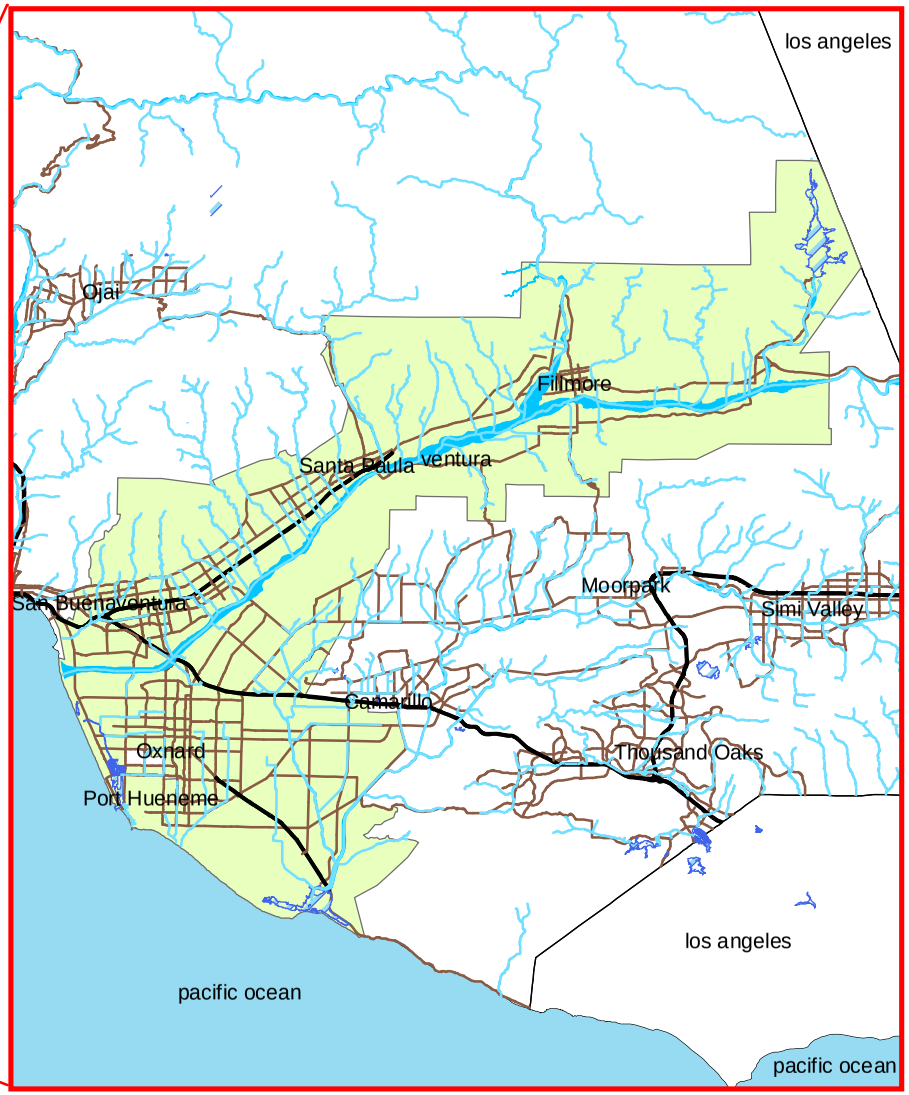

Legend
- Roads
- Rivers & Streams
- Ventura Lakes
- UWCD

0 2.5 5 7.5 10 Miles

Purveyor Designation
U - 142

2-306

VENTURA COUNTY WATER PURVEYORS
ORGANIZATION INFORMATION

Purveyor Name:	VENTURA COUNTY DEPT. OF AIRPORTS				
Address:	555 Airport Way				
City:	Camarillo	**Groundwater Basin:**	Oxnard and Pleasant Valley Basins		
State:	CA	**Zip Code:**	93010	**Thomas Guide:**	522-B,C,D,E5&6; and 523-F,G,H,J4; 524-A4
Phone No:	(805) 388-4205	**FAX No:**	(805) 388-4366		
Wholesale District:	United (U-184)	**Water Agency:**	Fox Cyn. GMA	**Purveyor Number:**	48
Contact Person:	Don Occhiline 388-4205	**Title:**	Administrative Officer		
Locality:	Camarillo Airport (main offices), and Oxnard Airport, both S. of Hwy. 101 Freeway only a few miles apart.	**Quad Sheet:**	Oxnard (63-43), Camarillo (63-44)		
Management Organization:	County of Ventura - Department of Airports				
Governing Body:	Department Management	**Purveyor Type:**	Public - County		
Established Under:	Airport Property	**Staff:**	24	**Year Formed:**	?
E-mail:	don.occhiline@co.ventura.ca.us	**Website:**	www.ventura.org/airports		

SERVICE INFORMATION

Population Served:	0	**Domestic Connections:**	0
Groundwater Source:	3 Wells	**Agricultural Connections:**	0
Imported Source:	City of Oxnard (Oxnard only)	**M and I Connections:**	9
Surface/Reclaimed:	None	**Total Connections:**	9

Water Cost Notes: Street lighting, sewer maintenance, water costs, and other utilities are all billed together under one monthly charge to tenants or renters of airport facilities, grounds, or structures.

General Comments: Authority administers Oxnard and Camarillo Airports only, which are public and commercial/private avaition facilities respectively. No major changes in demand volume expected by year 2010. Oxnard airport water supplied by City of Oxnard.

WELL INFORMATION

State Well Number(s):	Owner's Well Name or Number(s):
2N/21W-33R02, 2N/21W-34L02, 1N/22W-05B02	Camarillo Airport #1, Camarillo Airport #2, Oxnard Airport Irrigation Well

Ventura County Department of Airports

Ventura County Water Purveyor Map

DISCLAIMER: The information contained herein was created by the Ventura County Watershed Protection District solely for its own use. The VCWPD assumes no liability for damages incurred directly or indirectly as a result of errors, omissions or discrepancies.

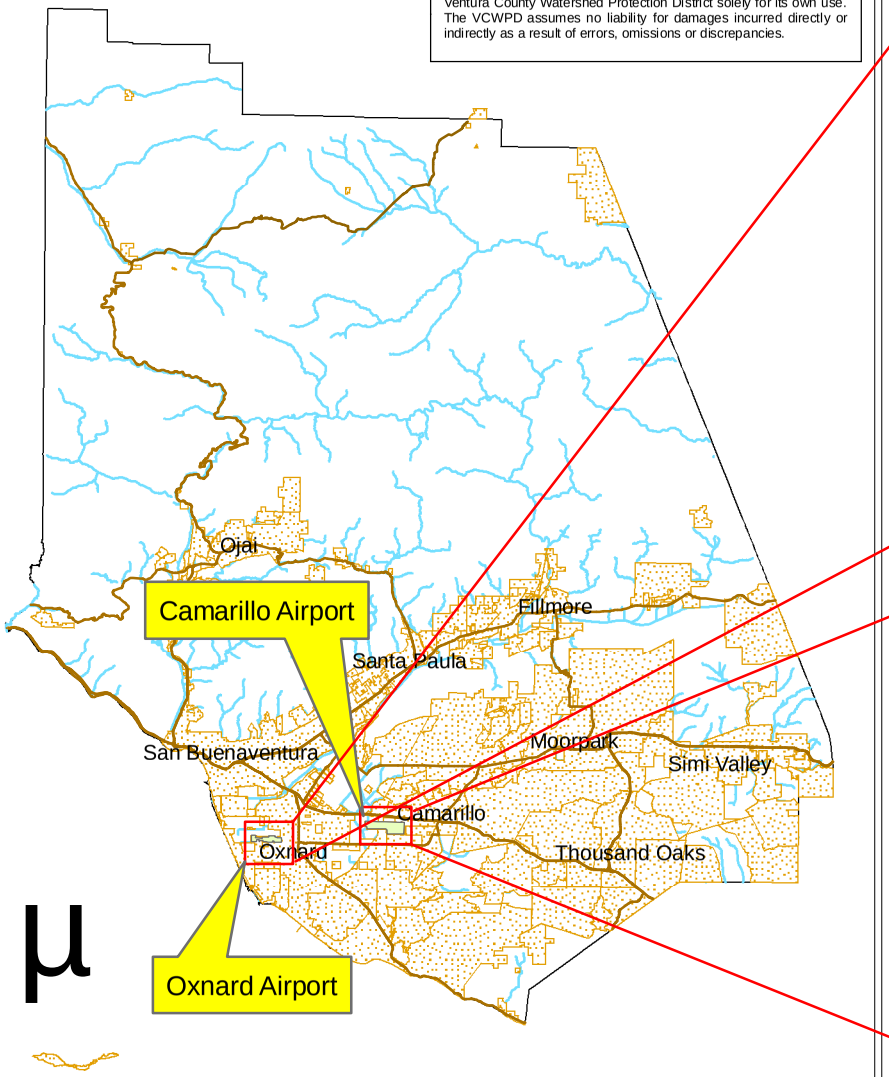

Legend

- HWYS
- County Boundary
- Water Purveyors
- Rivers & Streams
- VenCo Airports

0 1.5 3 6 9 12 Miles

Detail of Selected Area

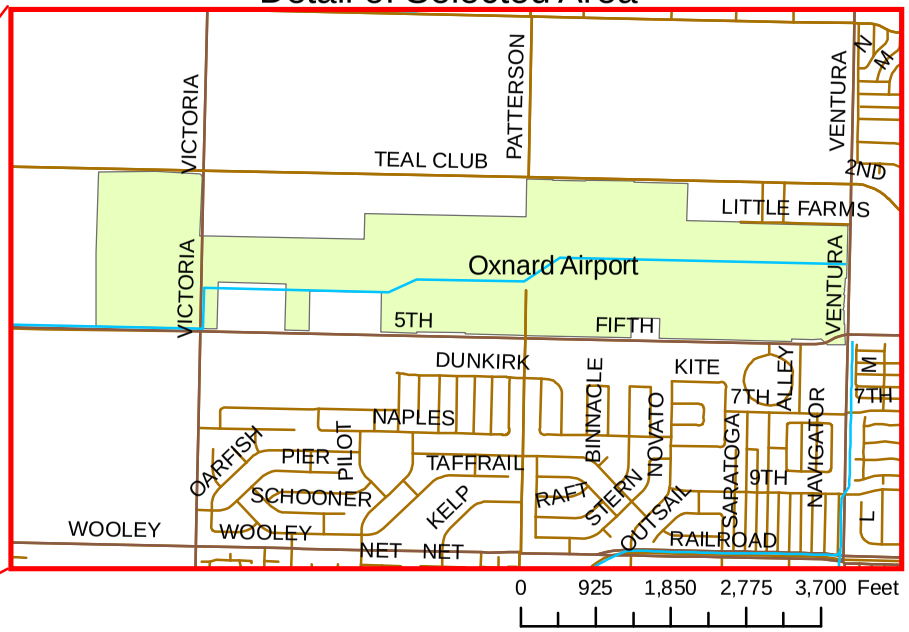

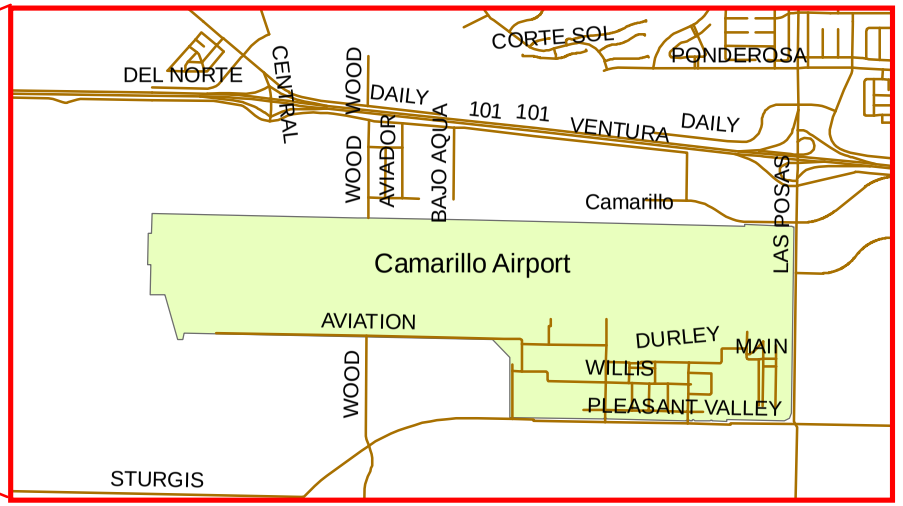

Legend

- Roads
- Rivers & Streams
- VenCo Airports

Purveyor Designation

U - 184

VENTURA COUNTY WATER PURVEYORS

ORGANIZATION INFORMATION

Purveyor Name:	VENTURA COUNTY PROPERTY ADMINISTRATOR				
Address:	800 South Victoria Avenue				
City:	Ventura	**Groundwater Basin:**	Mound, Santa Paula, Ojai, etc.		
State:	CA	**Zip Code:**	93009	**Thomas Guide:**	Varies
Phone No:	(805) 654-2026	**FAX No:**	(805) 654-3952		
Wholesale District:	United (U-183)	**Water Agency:**	Fox Cyn. GMA	**Purveyor Number:**	50
Contact Person:	Andy Oshita 654-3945, Parks & Rec.	**Title:**	Property Administrator, Manager		
Locality:	County Government Center Complex, Soule Golf Course, Saticoy Golf Course, and various County-owned Parks, etc.	**Quad Sheet:**	Varies		
Management Organization:	General Services Agency Parks Department				
Governing Body:	County Administration	**Purveyor Type:**	Public - County		
Established Under:	Legal Description	**Staff:**	15	**Year Formed:**	?
E-mail:		**Website:**			

SERVICE INFORMATION

Population Served:	0	**Domestic Connections:**	0
Groundwater Source:	12 Wells	**Agricultural Connections:**	6
Imported Source:	UWCD, Calleguas, etc.	**M and I Connections:**	1
Surface/Reclaimed:	None	**Total Connections:**	7

Water Cost Notes: No separate water cost information available as charges are included under several different department's operating budgets.

General Comments: Saticoy and Ojai (Soule Park) golf courses do not keep track of water volume or annual demand. Government center well is used for landscaping only, and is not connected to potable system.

WELL INFORMATION

State Well Number(s):	Owner's Well Name or Number(s):
1N/22W-14C02, 2N/22W-08P01, 3N/21W-29N01, 3N/21W-30H02, 3N/21W-30H07, 3N/21W-29E01, 2N/22W-02G01, 2N/22W-02G02, 2N/22W-02G03, 4N/21W-08E01 (uncased)	College Park Well (Oxnard J.C.), Govt. Cntr. (landscape), Todd Rd. Jail (orchard backup), Todd Rd. Jail (main irrigation), Brucker Farms #1 & #2 (@ Todd Rd. Jail), Saticoy Golf Course #1 & #2 (abandoned) #3 (active),

Ventura County Property Administrator

Ventura County Water Purveyor Map

DISCLAIMER: The information contained herein was created by the Ventura County Watershed Protection District solely for its own use. The VCWPD assumes no liability for damages incurred directly or indirectly as a result of errors, omissions or discrepancies.

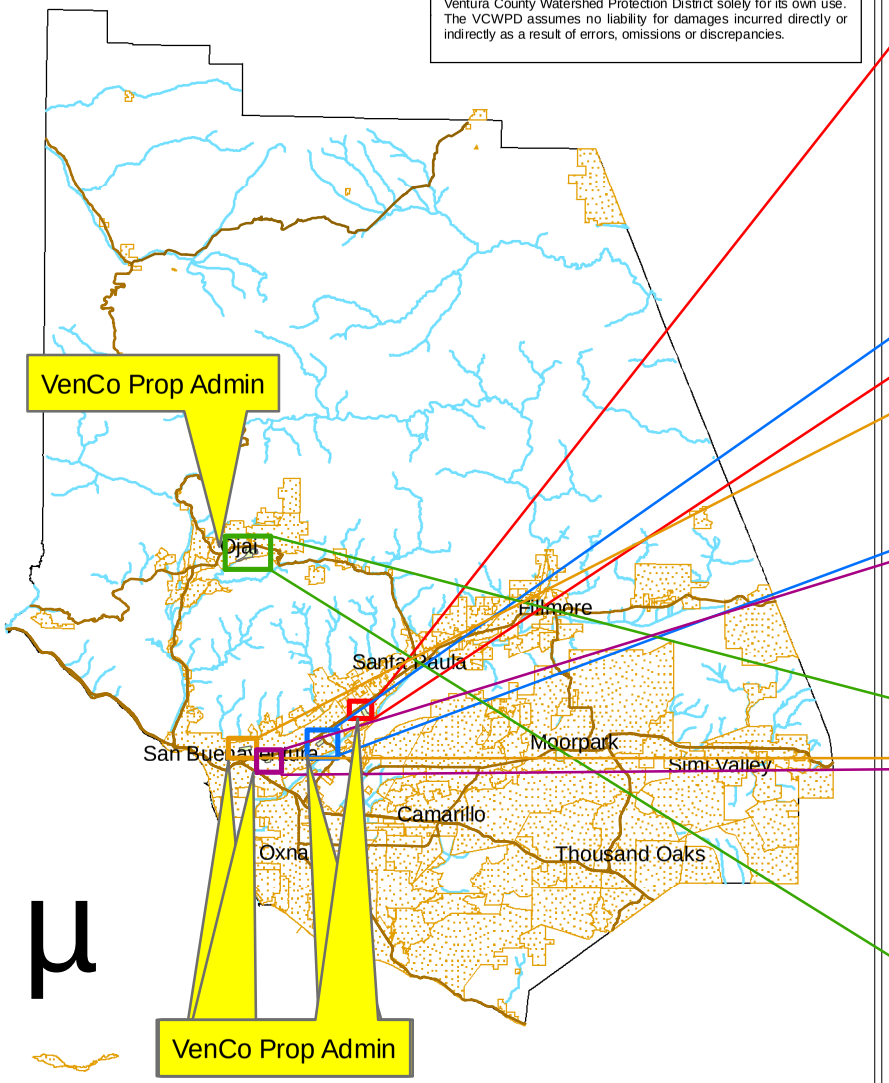

Legend

- HWYS
- Rivers & Streams
- Water Purveyors
- County Boundary

Watershed Protection District — VENTURA COUNTY

0 1.5 3 6 9 12 Miles

Detail of Selected Areas

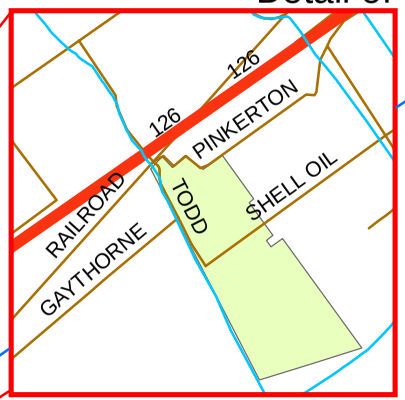

Todd Road Jail



Saticoy Golf Course

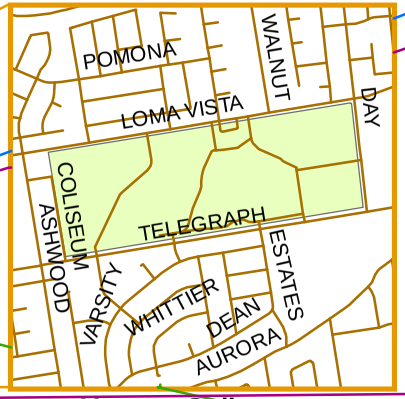

Ventura College

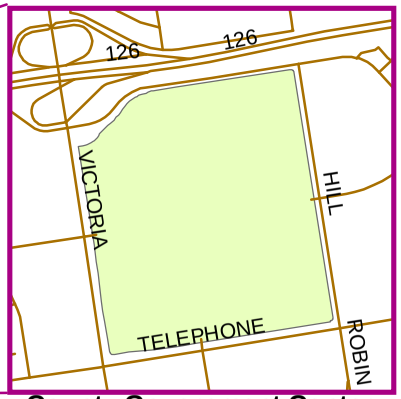

County Government Center

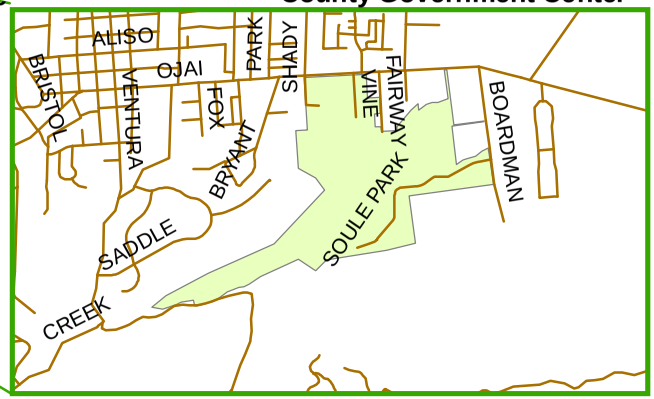

Soule Golf Course

Legend

- Rivers & Streams
- Roads
- VenCo Prop Admin

Purveyor Designation
U - 183

VENTURA COUNTY WATER PURVEYORS

ORGANIZATION INFORMATION

Purveyor Name:	VENTURA COUNTY WATERWORKS DISTRICT NO. 1 - Moorpark				
Address:	7150 Walnut Canyon Road, or P O Box 250				
City:	Moorpark	**Groundwater Basin:**	North Las Posas Basin		
State:	CA	**Zip Code:**	93021	**Thomas Guide:**	Portions of pages 476, 477, and 496
Phone No:	(805) 584-4829	**FAX No:**	(805) 529-7542		
Wholesale District:	Calleguas (CAL-038)	**Water Agency:**	Fox Cyn. GMA	**Purveyor Number:**	75
Contact Person:	Leroy Goodman, Reddy Pakala, or Anne Dana (805) 584-4835	**Title:**	Chief - Operations & Maint., Division Manager, Admin. Assistant		
Locality:	City of Moorpark and outlying areas to the north and west (19,867 acres total)	**Quad Sheet:**	Moorpark (62-45), Simi (62-46)		
Management Organization:	Ventura County Public Works Agency - Water and Sanitation Services Division (all policy decisions are reviewed by a Citizens' Advisory Comm.)				
Governing Body:	County Board of Supervisors	**Purveyor Type:**	Special District		
Established Under:	Legal description	**Staff:**	23	**Year Formed:**	1921
E-mail:	anne.dana@mail.co.ventura.ca.us	**Website:**	www.ventura.org/vcpwa/wre/wss/index.		

SERVICE INFORMATION

Population Served:	27,000	**Domestic Connections:**	8004
Groundwater Source:	6 Wells	**Agricultural Connections:**	165
Imported Source:	Calleguas MWD	**M and I Connections:**	0
Surface/Reclaimed:	None	**Total Connections:**	8169

Water Cost Notes: Water costs are $1.73/100cu ft. Increasing block rate structure thereafter. Bimonthly service charge $24 for each domestic connection. Call District for agricultural rates and tier structure details. Sewer charges billed as separate item on statement.

General Comments: Imported State supplies mixed with Groundwater on a roughly 75% - 25% (mix in 1999) combination in winter mos., & approx. 60%-40% in summer. Maintains/owns sewers & Treatment Plant within San. Dist. for Moorpark area. Supplied 11,500 in 1999-30% ag & 70% M&I/dom. Average service is approx. 10,000 AFY. New mix = 25% wells, 75% imports.

WELL INFORMATION

State Well Number(s):	Owner's Well Name or Number(s):
3N/19W-33P03, 3N/19W-32A01 (abandoned), 3N/19W-32D01 (Moorpark Estates), 3N/20W-36G01, 3N/20W-35J01, 3N/20W-35R01, 3N/20W-36A02, 3N/19W-31B01 (new well)	Wells #5, #8, #10 (Moorpark Estate Well), #95, #96, #97, #98, #15 (new well)

Ventura County Water Works District No. 1- Moorpark

Ventura County Water Purveyor Map

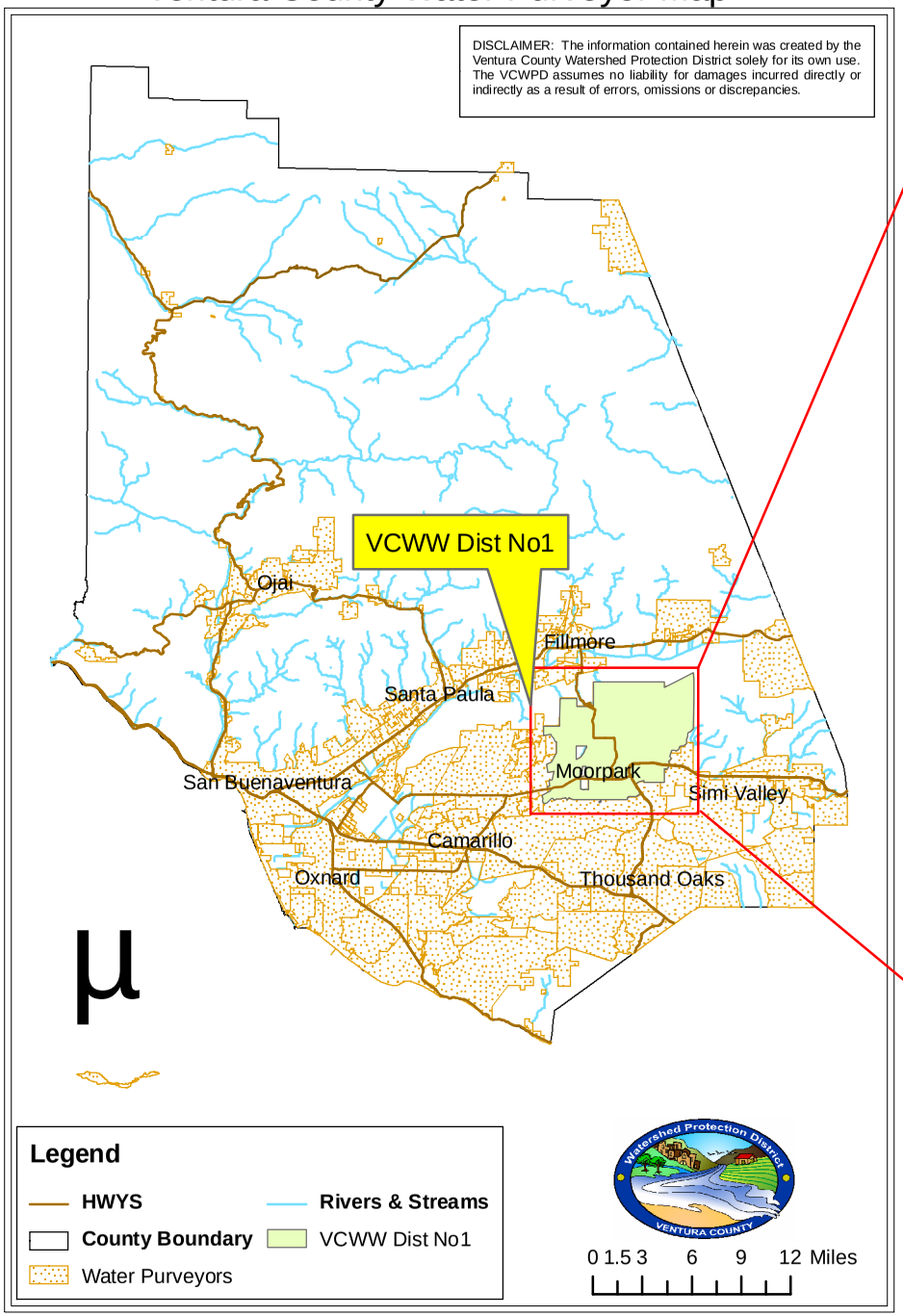

Detail of Selected Area

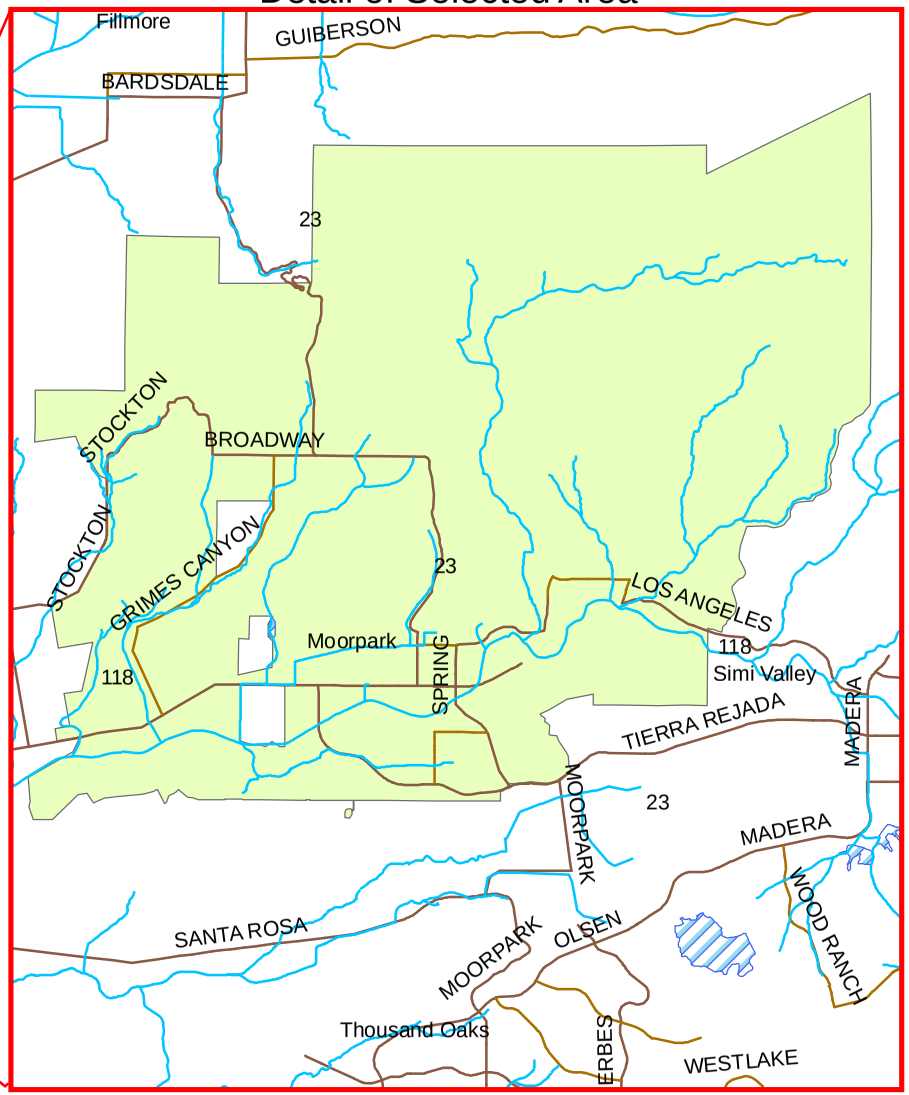

Purveyor Designation
CAL - 038

VENTURA COUNTY WATER PURVEYORS
ORGANIZATION INFORMATION

Purveyor Name:	VENTURA COUNTY WATERWORKS DISTRICT NO. 8 - City of Simi Valley				
Address:	2929 Tapo Canyon Road				
City:	Simi Valley	**Groundwater Basin:**	Simi Valley Basin		
State:	CA	**Zip Code:**	93063	**Thomas Guide:**	Most of pages 497, 498, and 499
Phone No:	(805) 583-6700	**FAX No:**	(805) 526-2489		
Wholesale District:	Calleguas (CAL-039)	**Water Agency:**	None	**Purveyor Number:**	24
Contact Person:	Dan Bleskey, or Chip Townsend (805) 583-6468, George Lawton, 583-6471	**Title:**	Principal Engineer, Water Services Supervisor, Pumping Supervisor		
Locality:	Generally the western and eastern portions of the City of Simi Valley and Santa Susana Knolls area.	**Quad Sheet:**	Simi (62-46), Thousand Oaks (63-46), Calabasas (63-47)		
Management Organization:	District Mgr.; Director of Public Works; District Engr.; Water Services Super.; Supervisors of Water Production, Customer Services and Maint.				
Governing Body:	Board of Directors	**Purveyor Type:**	Special District		
Established Under:	Franchise	**Staff:**	35	**Year Formed:**	1977
E-mail:	dbleskey@simivalley.org	**Website:**	www.simivalley.org		

SERVICE INFORMATION

Population Served:	87,000	**Domestic Connections:**	17940
Groundwater Source:	1 Well (see note below)	**Agricultural Connections:**	41
Imported Source:	Calleguas MWD	**M and I Connections:**	1126
Surface/Reclaimed:	None	**Total Connections:**	19066

Water Cost Notes: Water costs last reported as $1.25/100 cu ft. (one billing unit), then $1.58 for 55 or more billing units thereafter for domestic service. All other uses are billed at the standard rate of $1.25/ billing unit.

General Comments: Estimated year 2010 demand = 35,000 AFY. For more info, contact Debbie Gabler @ (805) 583-6735. The dozen or more wells owned by the City of Simi are monitor wells, dewatering wells, or abandoned or capped water wells (call for more details if needed).

WELL INFORMATION

State Well Number(s):	Owner's Well Name or Number(s):
3N/18W-24H05, 3N/18W-24C07	Well #31, Well #32

Ventura County Water Works District No. 8 - Sim Valley

Ventura County Water Purveyor Map

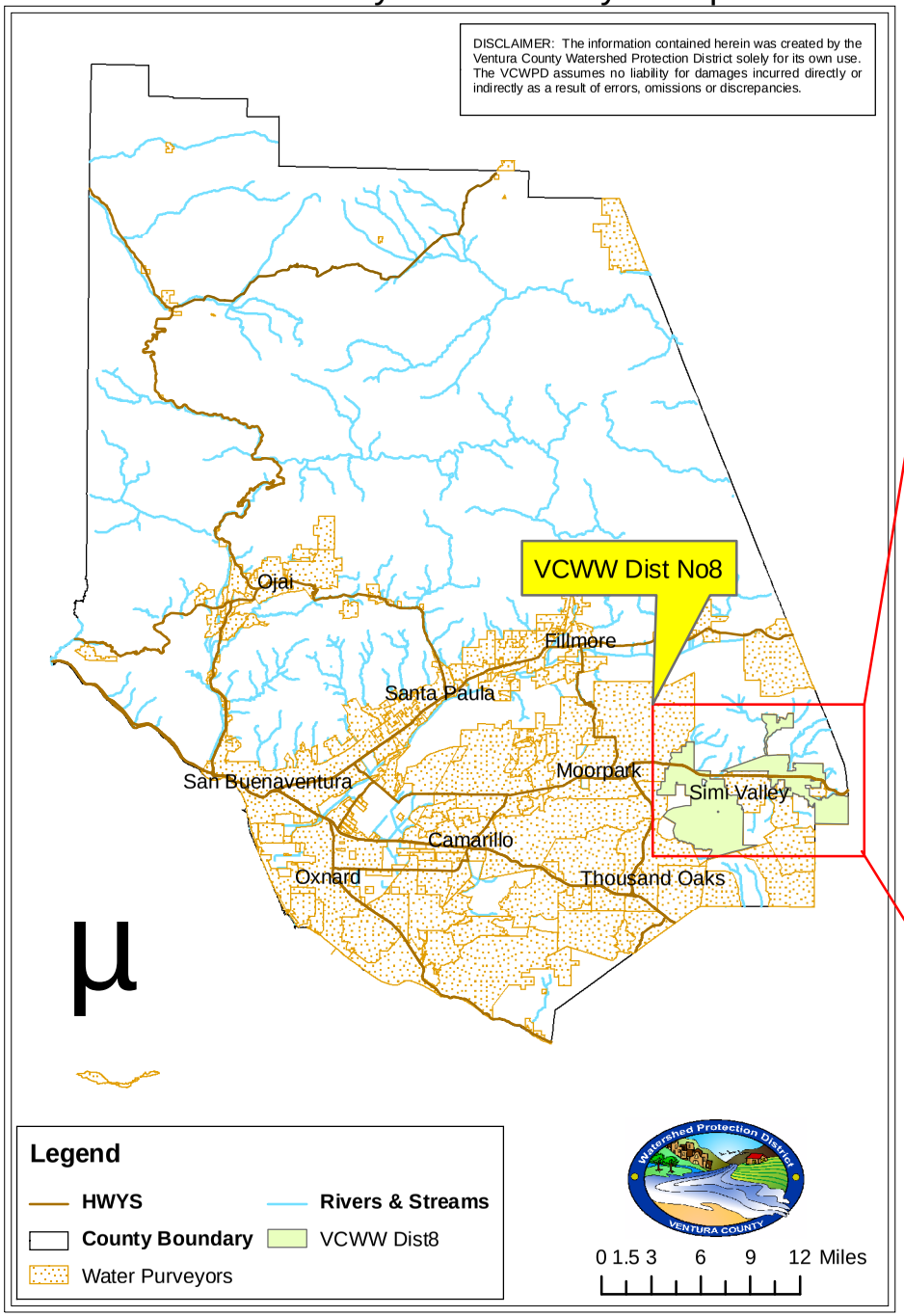

Detail of Selected Area

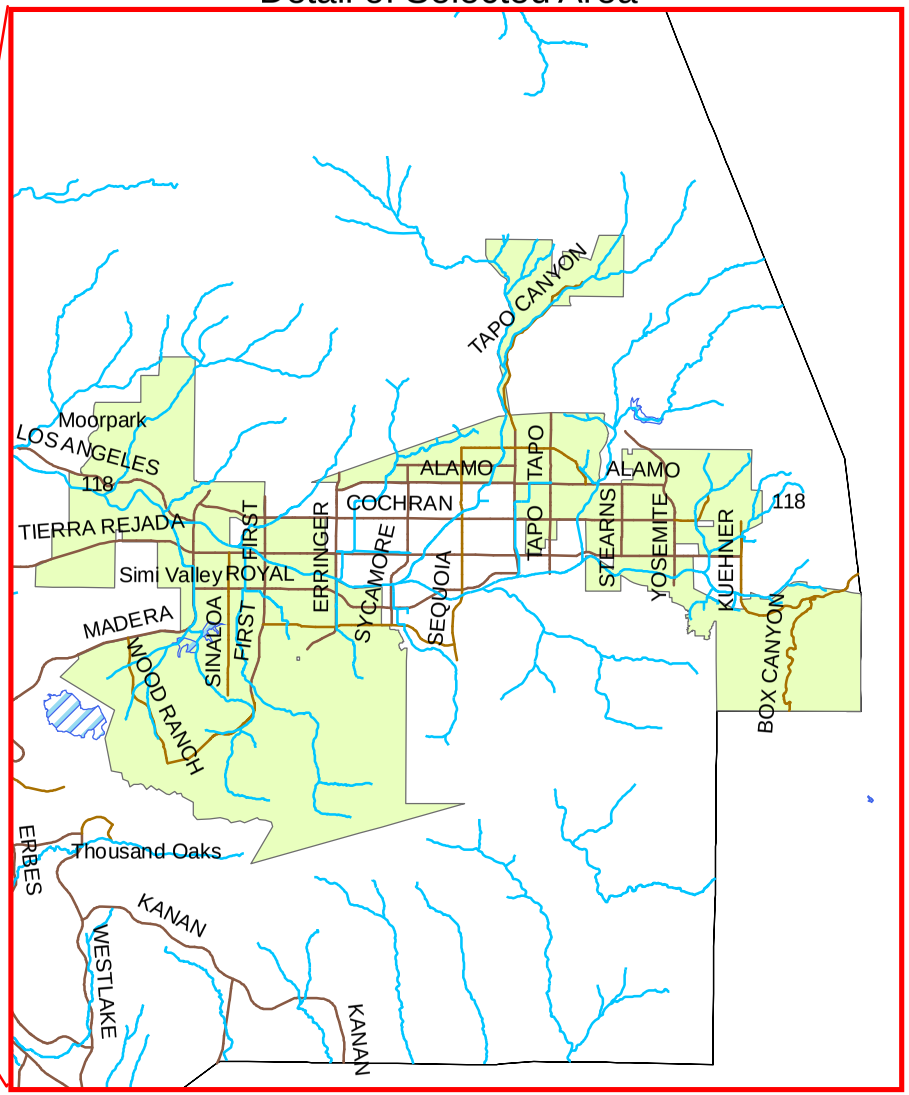

Purveyor Designation
CAL - 039

VENTURA COUNTY WATER PURVEYORS
ORGANIZATION INFORMATION

Purveyor Name:	VENTURA COUNTY WATERWORKS DISTRICT NO.16 - Piru (Sanitary District)				
Address:	P O Box 250 Moorpark, CA 93021				
City:	Moorpark	**Groundwater Basin:**	Piru Basin		
State:	CA	**Zip Code:**	93009	**Thomas Guide:**	457 (most of page)
Phone No:	(805) 584-4829	**FAX No:**	(805) 529-7542		
Wholesale District:	United (U-144)	**Water Agency:**	None	**Purveyor Number:**	26
Contact Person:	Leroy Goodman - Public Works Agency	**Title:**	Chief - Operations & Maint.		
Locality:	Community of Piru and nearby lands to the west.	**Quad Sheet:**	Piru (61-46)		
Management Organization:	County Public Works Agency, Real Property Services, Real Sanitation Services Division				
Governing Body:	County Board of Supervisors	**Purveyor Type:**	Special District		
Established Under:	Legal description	**Staff:**	45	**Year Formed:**	1972
E-mail:	anne.dana@mail.co.ventura.ca.us	**Website:**	www.ventura.org/vcpwa/wre/wss/index.		

SERVICE INFORMATION

Population Served:	25	**Domestic Connections:**	3
Groundwater Source:	3 Warring Water Service wells	**Agricultural Connections:**	0
Imported Source:	Warring Water District	**M and I Connections:**	0
Surface/Reclaimed:	None	**Total Connections:**	3

Water Cost Notes: Domestic water charges are $0.70/100cu ft. Monthly service fee of approx. $18/mo. for each hookup. Took over Rissman Mutual Water Company around 1993. Additional contact: Frank B. (805) 525-4200. Potable service is to 15 properties along Pacific Ave.

General Comments: Waterworks District No. 16 is primarily a sanitary sewer district with a treatment plant with capacity of 0.20 MGD. Water is from wells owned and operated by Warring Water Service. Metering and maintenance of systems by Ventura Regional Sanitation District (VRSD) under contract with County.

WELL INFORMATION

State Well Number(s):	Owner's Well Name or Number(s):
4N/18W-20M01, 4N/18W-20M02, 4N/18W-20P01 (Original well was hand-dug with high coliform counts and was not granted a permit to operate by EHD)	Warring Water #1, Warring Water #2, Warring Water #3

Ventura County Water Works District No. 16 - Piru

Ventura County Water Purveyor Map

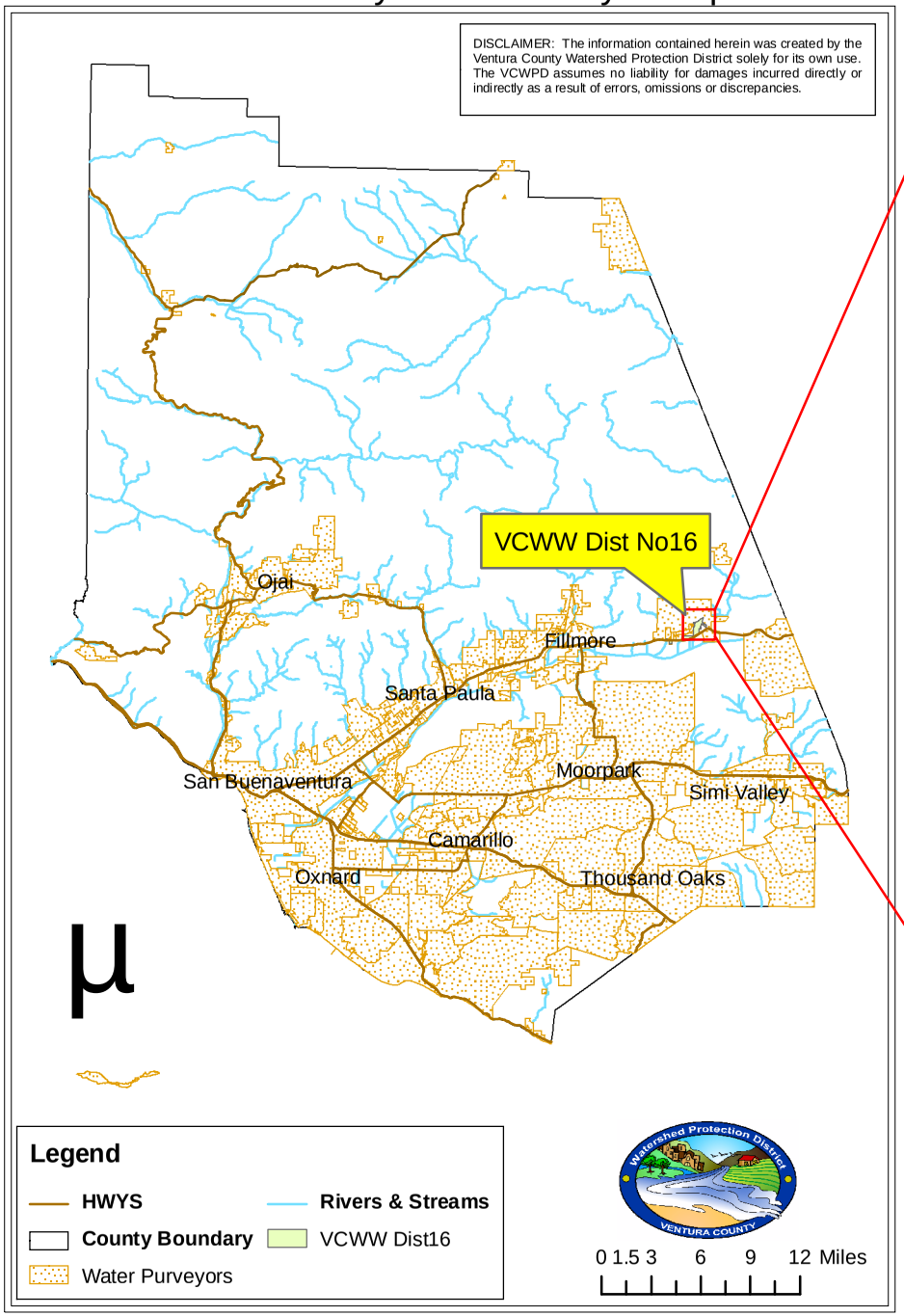

Detail of Selected Area

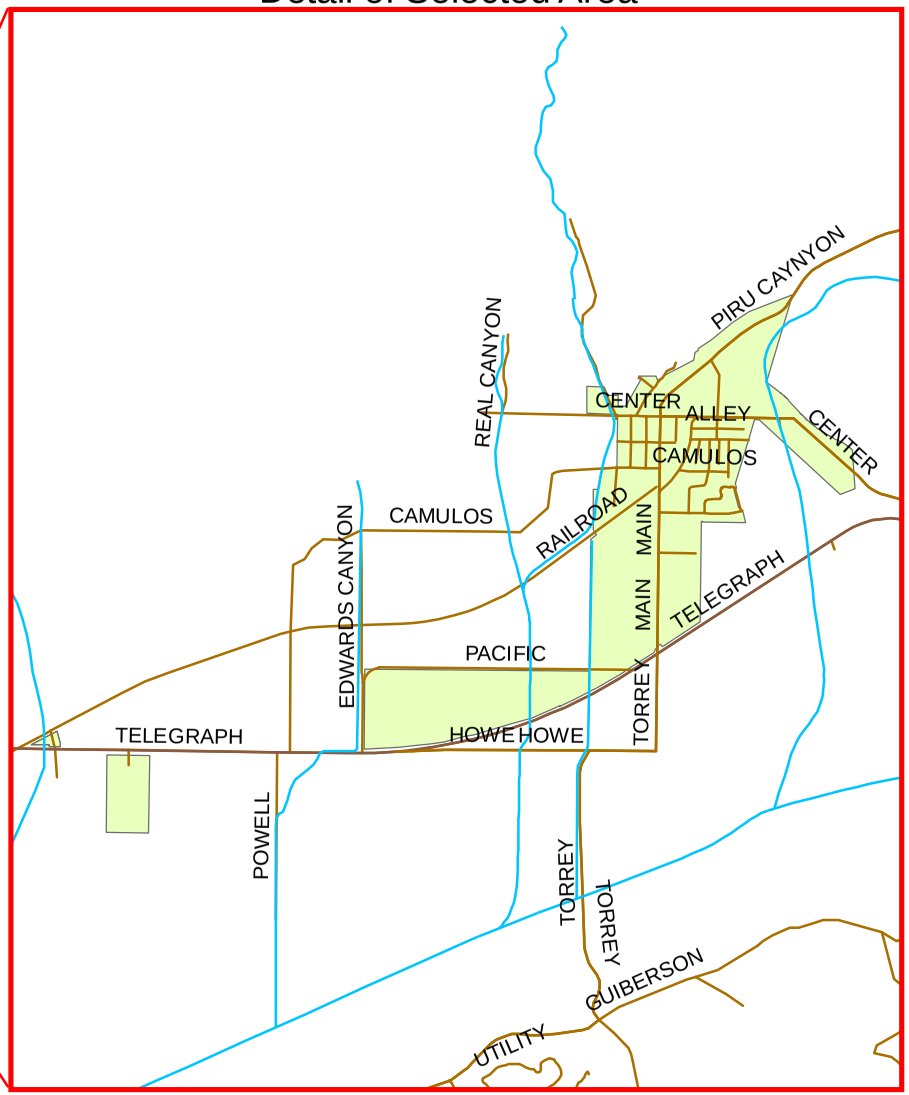

Legend
Roads
Rivers & Streams
VCWW Dist16

0 0.25 0.5 0.75 1 Miles

Purveyor Designation
U - 144

VENTURA COUNTY WATER PURVEYORS

ORGANIZATION INFORMATION

Purveyor Name:	VENTURA COUNTY WATERWORKS DISTRICT NO.17 - Bell Canyon				
Address:	P O Box 250, or 7150 Walnut Canyon Road				
City:	Moorpark	**Groundwater Basin:**	None		
State:	CA	**Zip Code:**	93021	**Thomas Guide:**	528-G,H,J3,4,5 and 529-A,B3,4,5
Phone No:	(805) 584-4829	**FAX No:**	(805) 529-7542		
Wholesale District:	Calleguas (CAL-040)	**Water Agency:**	None	**Purveyor Number:**	79
Contact Person:	Leroy Goodman, Anne Dana (584-4835)	**Title:**	Chief, Operations & Maint., Admin. Assistant		
Locality:	Bell Canyon housing tract area within Ventura County and the site/complex known as the Rocketdyne facility (4,900 acres total)	**Quad Sheet:**	Calabasas (63-47)		
Management Organization:	Ventura County Public Works Agency, Division of Real Property Services; 7 office and 18 field staff (all policy decisions are reviewed by a Citizens' Advisory Comm.)				
Governing Body:	County Board of Supervisors	**Purveyor Type:**	Special District		
Established Under:	Legal description	**Staff:**	2	**Year Formed:**	1977
E-mail:	anne.dana@mail.co.ventura.ca.us	**Website:**	www.ventura.org/vcpwa/wre/wss/index.		

SERVICE INFORMATION

Population Served:	1,587	**Domestic Connections:**	600
Groundwater Source:	None	**Agricultural Connections:**	0
Imported Source:	Calleguas MWD via Dist. 8	**M and I Connections:**	0
Surface/Reclaimed:	None	**Total Connections:**	600

Water Cost Notes: Water costs are $1.73/100cu ft. Increasing block rate structure thereafter. Bimonthly service charge $24 for each domestic connection. Annual volume served for 1994 = 1,165.7 AFY, and 1995 = 1,187.4 AFY. (Average annual volumes are 1,200 AFY.)

General Comments: Wholesale connection to Las Virgenes Water District. All domestic supplies come from Calleguas, and billing, metering, and maintenance are provided by County personnel. Triunfo Sanitation District handles sewage vectoring and maintenance.

WELL INFORMATION

State Well Number(s):	Owner's Well Name or Number(s):
N/A	N/A

Ventura County Water Works Dist No. 17 - Bell Canyon

Ventura County Water Purveyor Map

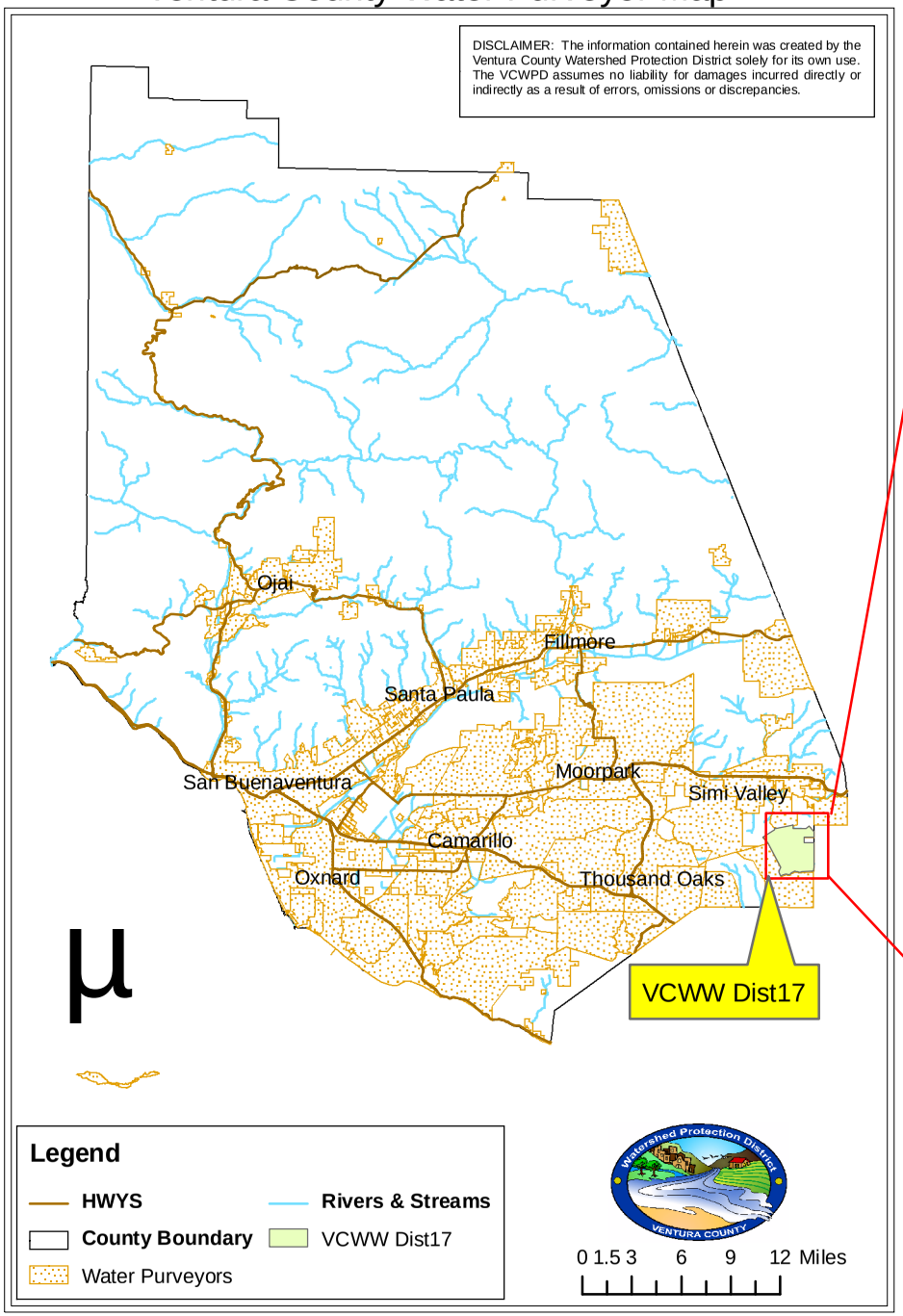

Detail of Selected Area

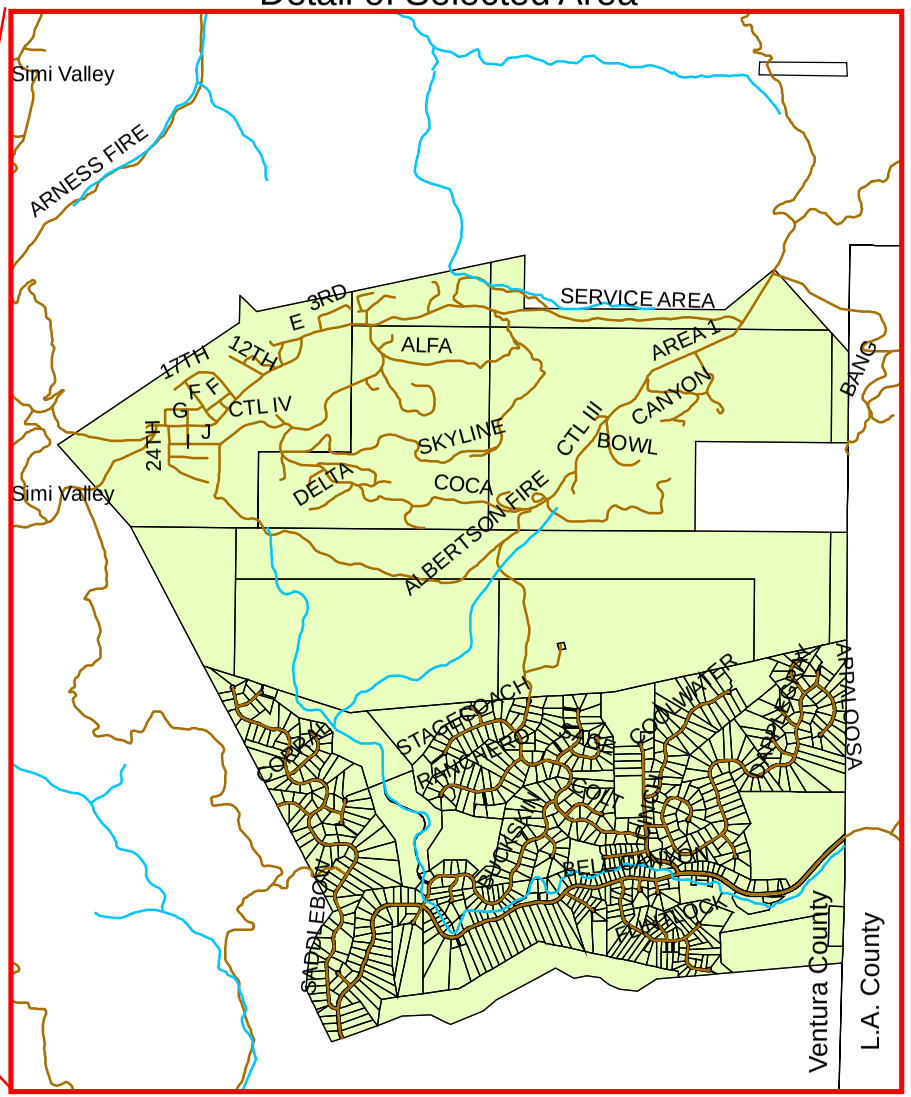

Purveyor Designation
CAL - 040

VENTURA COUNTY WATER PURVEYORS

ORGANIZATION INFORMATION

Purveyor Name:	VENTURA COUNTY WATERWORKS DISTRICT NO.19 - Somis				
Address:	P O Box 250				
City:	Moorpark	**Groundwater Basin:**	North Las Posas Basin		
State:	CA	**Zip Code:**	93021	**Thomas Guide:**	Portions of pages 494 and 495
Phone No:	(805) 584-4829	**FAX No:**	(805) 529-7542		
Wholesale District:	Calleguas (CAL-041)	**Water Agency:**	Fox Cyn. GMA	**Purveyor Number:**	81
Contact Person:	Leroy Goodman, Anne Dana (584-4835)	**Title:**	Chief, Operations & Maint., Admin. Assistant		
Locality:	Somis area, surrounding Hwy. 118 and Hwy. 34 intersection (also known as Somis Road or Lewis Road.) (14,300 acres)	**Quad Sheet:**	Moorpark, Newbury Park, Camarillo, and Santa Paula		
Management Organization:	Ventura County Public Works Agency, Division of Real Property Services; 7 office and 18 field staff. (All policy decisions are reviewed by a Citizens' Advisory Comm.)				
Governing Body:	County Board of Supervisors	**Purveyor Type:**	Special District		
Established Under:	Legal description	**Staff:**	7	**Year Formed:**	1980
E-mail:	anne.dana@mail.co.ventura.ca.us	**Website:**	www.ventura.org/vcpwa/wre/wss/index.		

SERVICE INFORMATION

Population Served:	1,775	**Domestic Connections:**	710
Groundwater Source:	3 Wells	**Agricultural Connections:**	282
Imported Source:	Calleguas MWD	**M and I Connections:**	0
Surface/Reclaimed:	None	**Total Connections:**	992

Water Cost Notes: Ag rates average $245/AF for less than 10 acre-feet, with increasing costs for larger quantities. No available data on domestic rates.

General Comments: Some water imported (approx. 25%) from state supplies via Calleguas and mixed with local well water (approx. 75%). Total volume served in 1994 = 2,811 AFY, and in 1995 = 2,271 AFY. (Average for any given year is 2,800 AFY.) 75% from wells, 25% imported in 2000 & 2001, 80% of water goes to ag. Users.

WELL INFORMATION

State Well Number(s):	Owner's Well Name or Number(s):
2N/20W-06R01, 2N/20W-08B01, 2N/20W-09F01	Well #2, Well #3, Well #12

Ventura County Water Works Dist No. 19 - Somis

Ventura County Water Purveyor Map

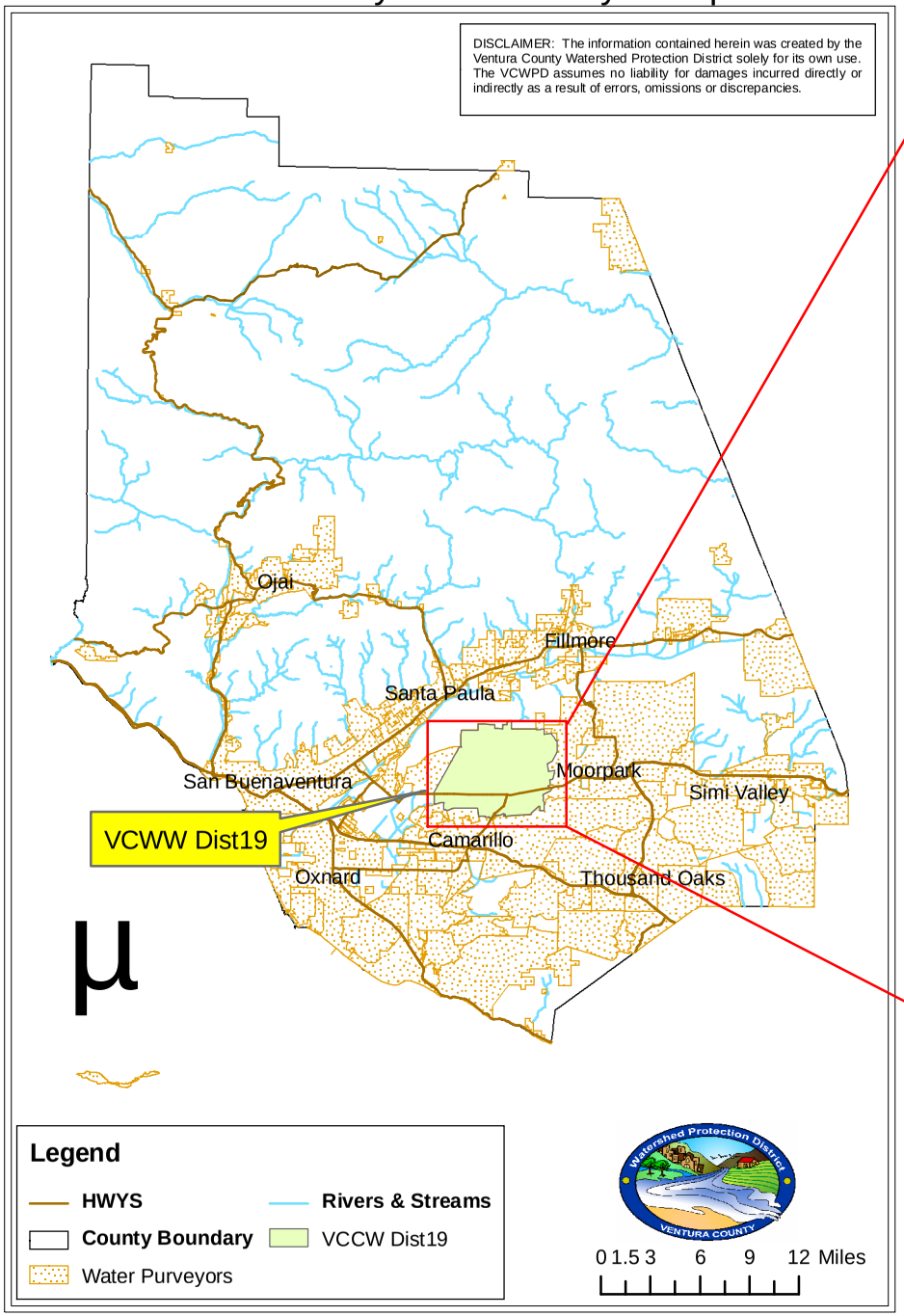

Detail of Selected Area

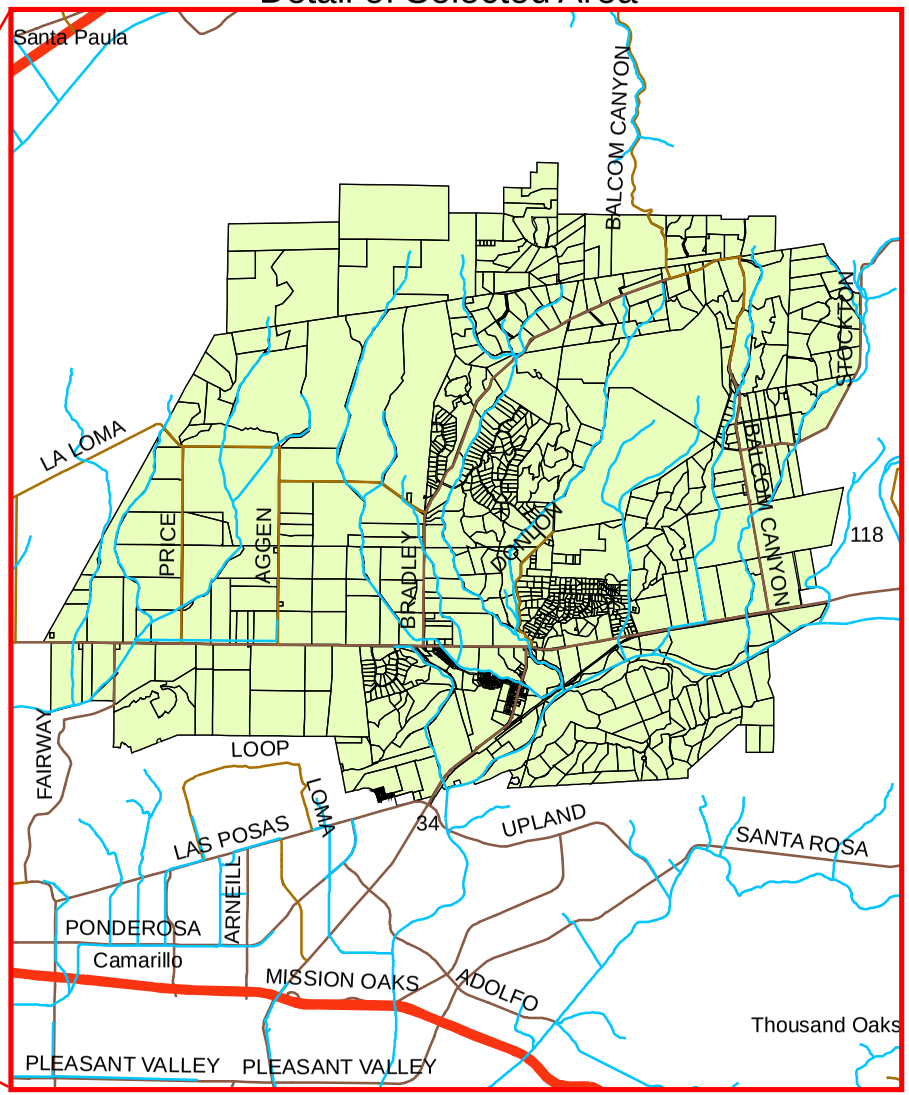

Purveyor Designation
CAL - 041

2-320

VENTURA COUNTY WATER PURVEYORS
ORGANIZATION INFORMATION

Purveyor Name:	VENTURA RIVER COUNTY WATER DISTRICT				
Address:	409 Old Baldwin Road				
City:	Ojai	**Groundwater Basin:**	Upper Ventura River Basin		
State:	CA	**Zip Code:**	93023	**Thomas Guide:**	461-A,B3,4 and 450-J6 and most of page 451
Phone No:	(805) 646-3403	**FAX No:**	(805) 646-3860		
Wholesale District:	Casitas (CAS-072)	**Water Agency:**	None	**Purveyor Number:**	143
Contact Person:	Matthew L. Bryant	**Title:**	General Manager		
Locality:	Nye Road and Ventura Avenue; E. side of Casitas Springs; parts of Oak View; parts of W. end of the City of Ojai.	**Quad Sheet:**	Ojai (61-43), Ventura (62-42)		
Management Organization:	General Manager, Office Manager, 2 Technicians & part time Office Clerk				
Governing Body:	Board of Directors	**Purveyor Type:**	Special District		
Established Under:	Legal description	**Staff:**	4	**Year Formed:**	1957
E-mail:	VRCWD@ojai.net	**Website:**	none		

SERVICE INFORMATION

Population Served:	5,991	**Domestic Connections:**	2125
Groundwater Source:	5 Wells	**Agricultural Connections:**	2
Imported Source:	Casitas MWD	**M and I Connections:**	0
Surface/Reclaimed:	Lake Casitas	**Total Connections:**	2127
Water Cost Notes:	Served 1,678 AF in 2000 with average annual cost of $426.36 per customer. Average cost per connection is $0.014/cu ft. Actual rates are based on a tiered system with additional service charge per meter size (see rate schedule)		
General Comments:	Domestic Service includes limited small commercial connections (approximately 30). Anticipated 2010 demand = 1,900 AF.		

WELL INFORMATION

State Well Number(s):	Owner's Well Name or Number(s):
4N/23W-16C04, 4N/23W-16C08, 4N/23W-16C07, 4N/23W-16F04, 4N/23W-15B01,	Sparks #1(active),VRC #1(active), VRC #2(active), VRC #3 (active), VRC #5,

Ventura River County Water District

Ventura County Water Purveyor Map

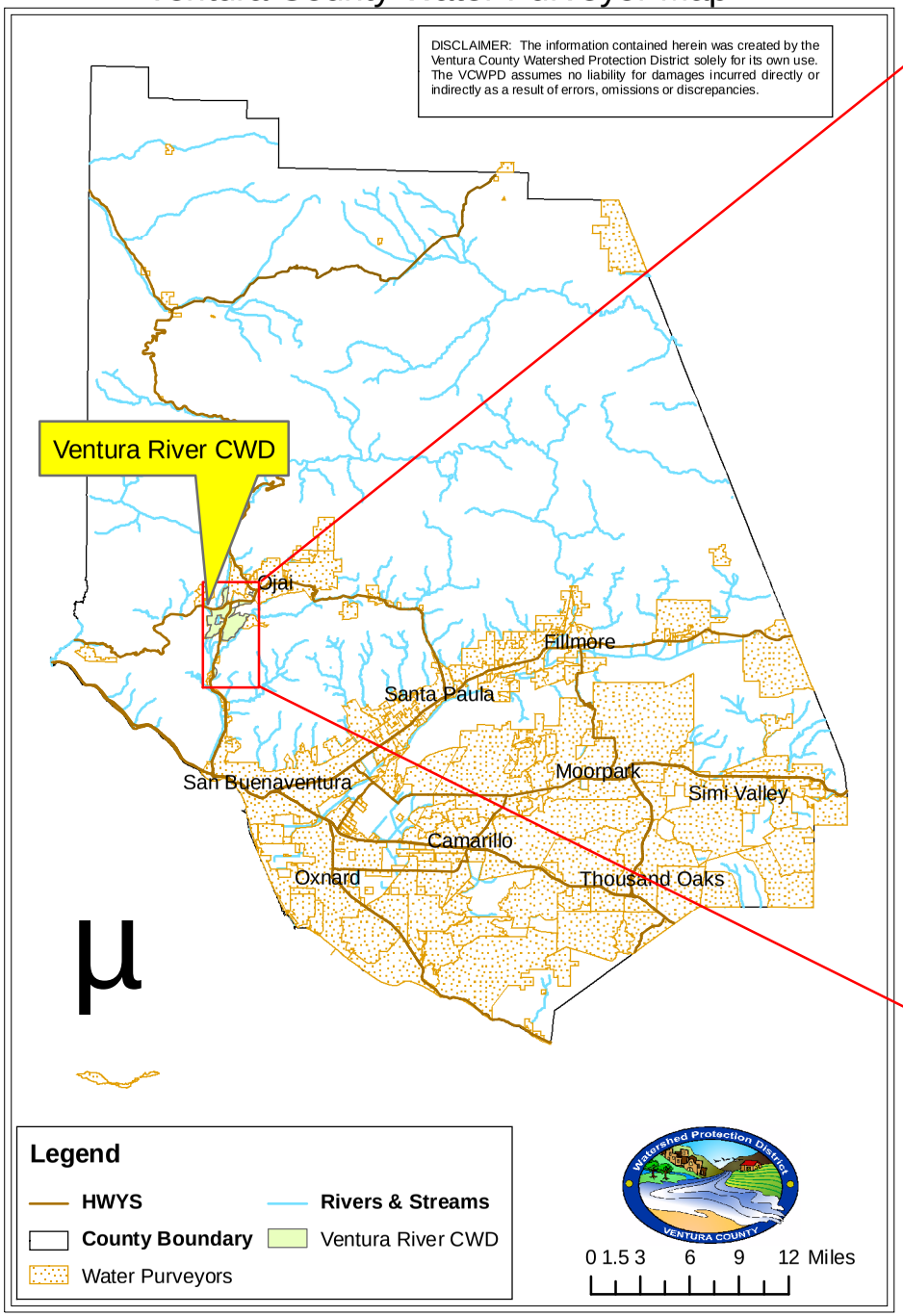

Detail of Selected Area

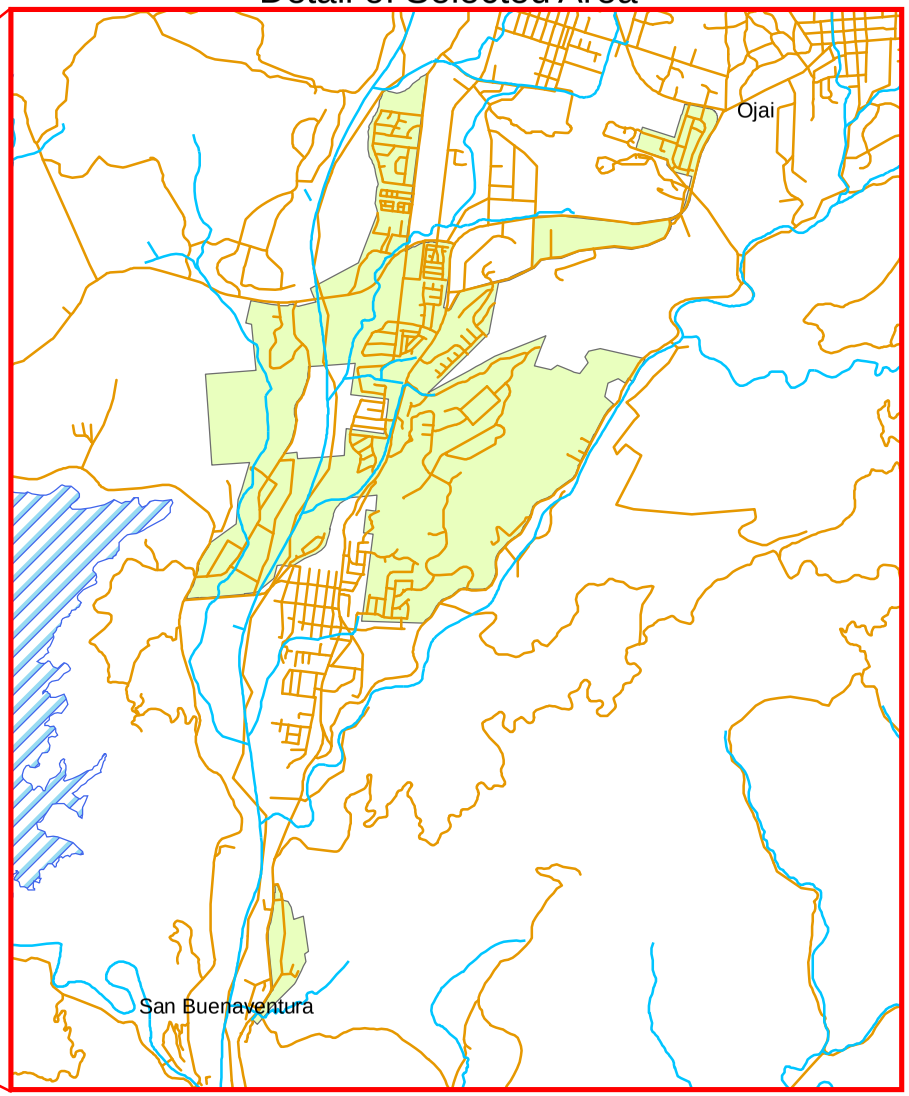

Purveyor Designation
CAS - 072

VENTURA COUNTY WATER PURVEYORS
ORGANIZATION INFORMATION

Purveyor Name:	VENTURA YOUTH CORRECTIONAL FACILITY - Calif. Dept. of Youth Authority				
Address:	3100 Wright Road				
City:	Camarillo	**Groundwater Basin:**	Oxnard Plain Pressure Basin		
State:	CA	**Zip Code:**	93010-8307	**Thomas Guide:**	493-F,G6,7
Phone No:	(805) 485-7951	**FAX No:**	(805) 485-8819		
Wholesale District:	United (U-146)	**Water Agency:**	Fox Cyn. GMA	**Purveyor Number:**	291
Contact Person:	Paul Almcrantz	**Title:**	Chief Engineer		
Locality:	North of Highway 101, E. of Santa Clara Avenue, Del Norte area of the Oxnard/Camarillo Greenbelt, S. of and adjacent to Wright Road.	**Quad Sheet:**	Oxnard (63-43)		
Management Organization:	Chief of Plant Operations, Chief Engineer, 5 Stationary Engineers				
Governing Body:	State Corrections	**Purveyor Type:**	Private		
Established Under:	School Grounds	**Staff:**	7	**Year Formed:**	1961
E-mail:	none	**Website:**	none		

SERVICE INFORMATION

Population Served:	600	**Domestic Connections:**	1
Groundwater Source:	2 Wells	**Agricultural Connections:**	0
Imported Source:	Calleguas MWD	**M and I Connections:**	0
Surface/Reclaimed:	None	**Total Connections:**	1

Water Cost Notes: No charge to inmates or staff for water. State of Calif. prison budget covers annual water costs from City of Camarillo for this juvenile lockup facility.

General Comments: Receives potable water from the City of Camarillo. Water system is used only as a non-potable supply for irrigation, fire protection and flushing toilets. Current (2005) demand is 70 AFY. Estimated year 2010 demand = 100 AFY.

WELL INFORMATION

State Well Number(s):	Owner's Well Name or Number(s):
2N/21W-20E02, 2N/21W-20F02	Ventura School #5, Ventura School #4

Ventura Youth Correctional Facility

Ventura County Water Purveyor Map

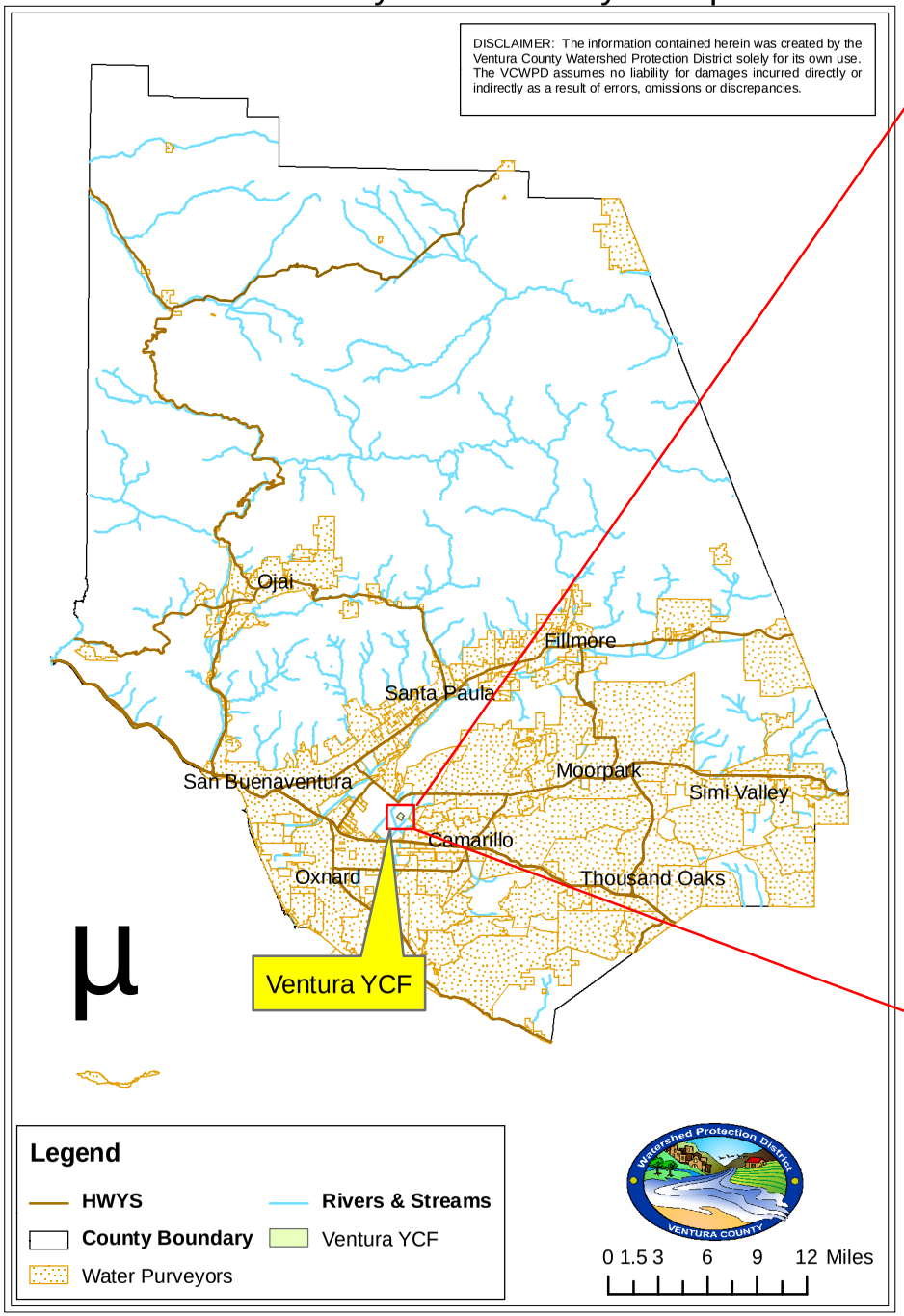

Detail of Selected Area

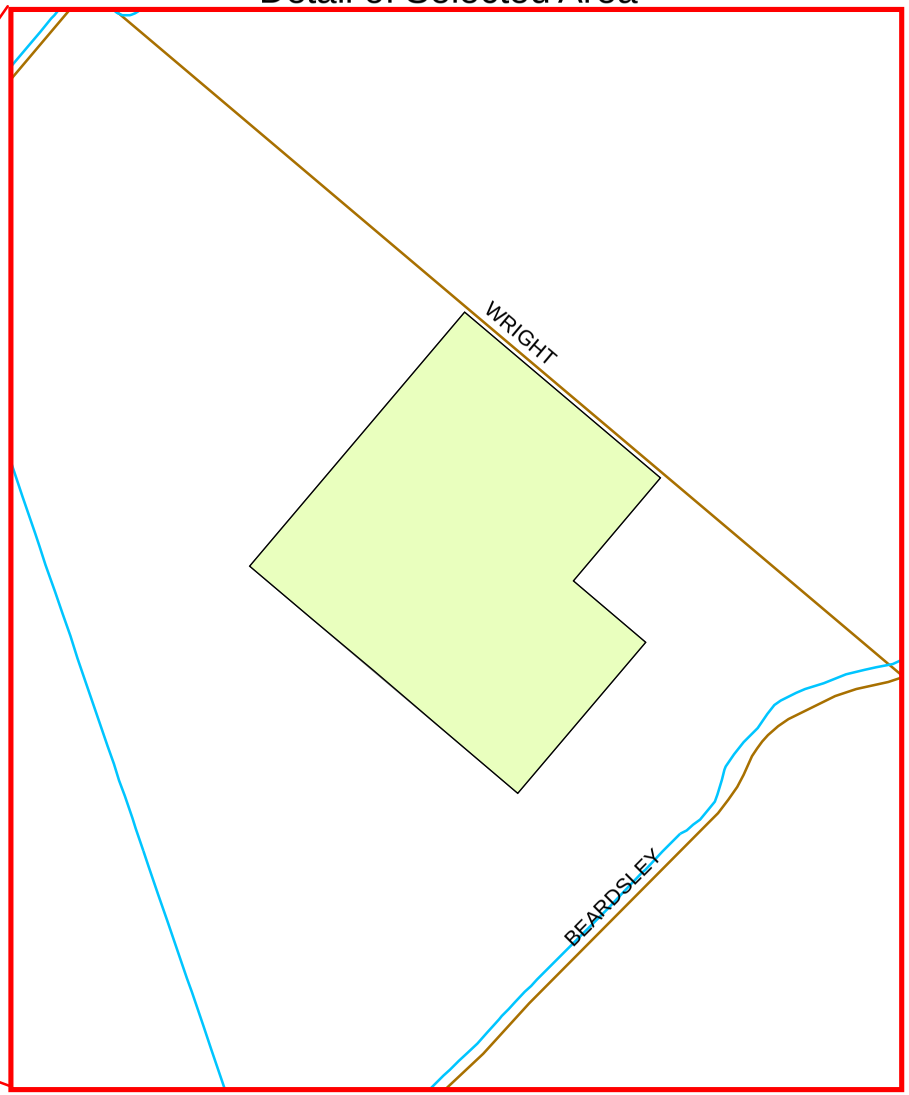

Purveyor Designation
U - 146

VENTURA COUNTY WATER PURVEYORS
ORGANIZATION INFORMATION

Purveyor Name:	VILLANOVA ROAD WATER WELL ASSOCIATION				
Address:	P.O. Box 343				
City:	Oak View	**Groundwater Basin:**	Upper Ventura River Basin		
State:	CA	**Zip Code:**	93022	**Thomas Guide:**	451-D,E2
Phone No:	(805) 646-4027	**FAX No:**	(805) 640-7103		
Wholesale District:	Casitas (CAS-073)	**Water Agency:**	None	**Purveyor Number:**	145
Contact Person:	Chuck Bennett	**Title:**	Manager		
Locality:	Between Highway 33 and Villanova Road in Mira Monte, Ventura River Valley area.	**Quad Sheet:**	Matilija (61-42)		
Management Organization:	None				
Governing Body:	Board of Directors, Private Company	**Purveyor Type:**	Private		
Established Under:	Owner Shares	**Staff:**	1	**Year Formed:**	1946
E-mail:	none	**Website:**	none		

SERVICE INFORMATION

Population Served:	3 families*	**Domestic Connections:**	3
Groundwater Source:	1 Well	**Agricultural Connections:**	0
Imported Source:	None	**M and I Connections:**	0
Surface/Reclaimed:	None	**Total Connections:**	3
Water Cost Notes:	Average annual cost per connection = $400.00. *Other families get their water from Ventura River County Water District.		
General Comments:	Average annual demand for 10 families = 7 AFY, which is not expected to change by year 2010.		

WELL INFORMATION

State Well Number(s):	Owner's Well Name or Number(s):
4N/23W-15A01	Villanova Road WWA #1

Villanova Road Water Well Association

Ventura County Water Purveyor Map

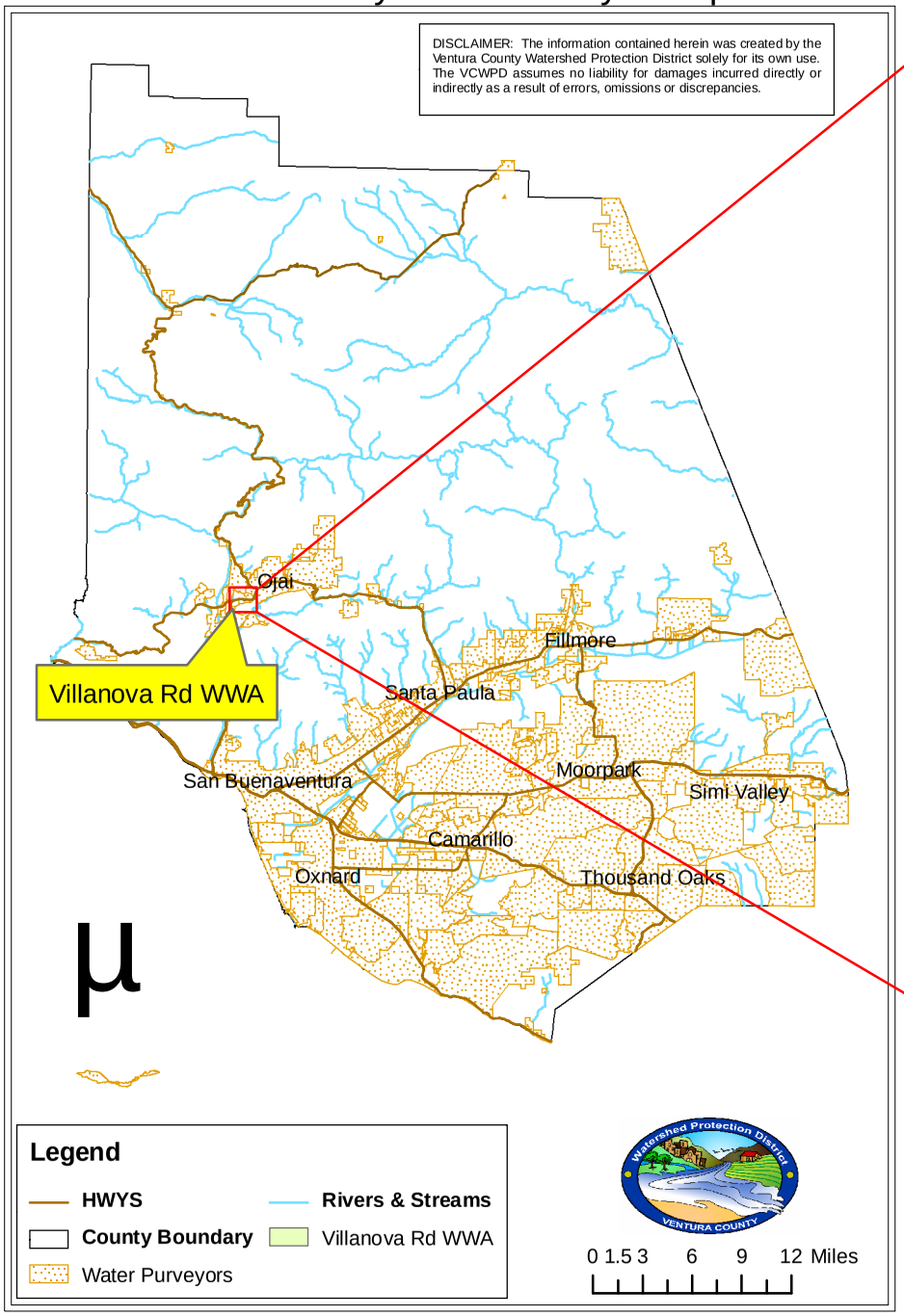

Detail of Selected Area

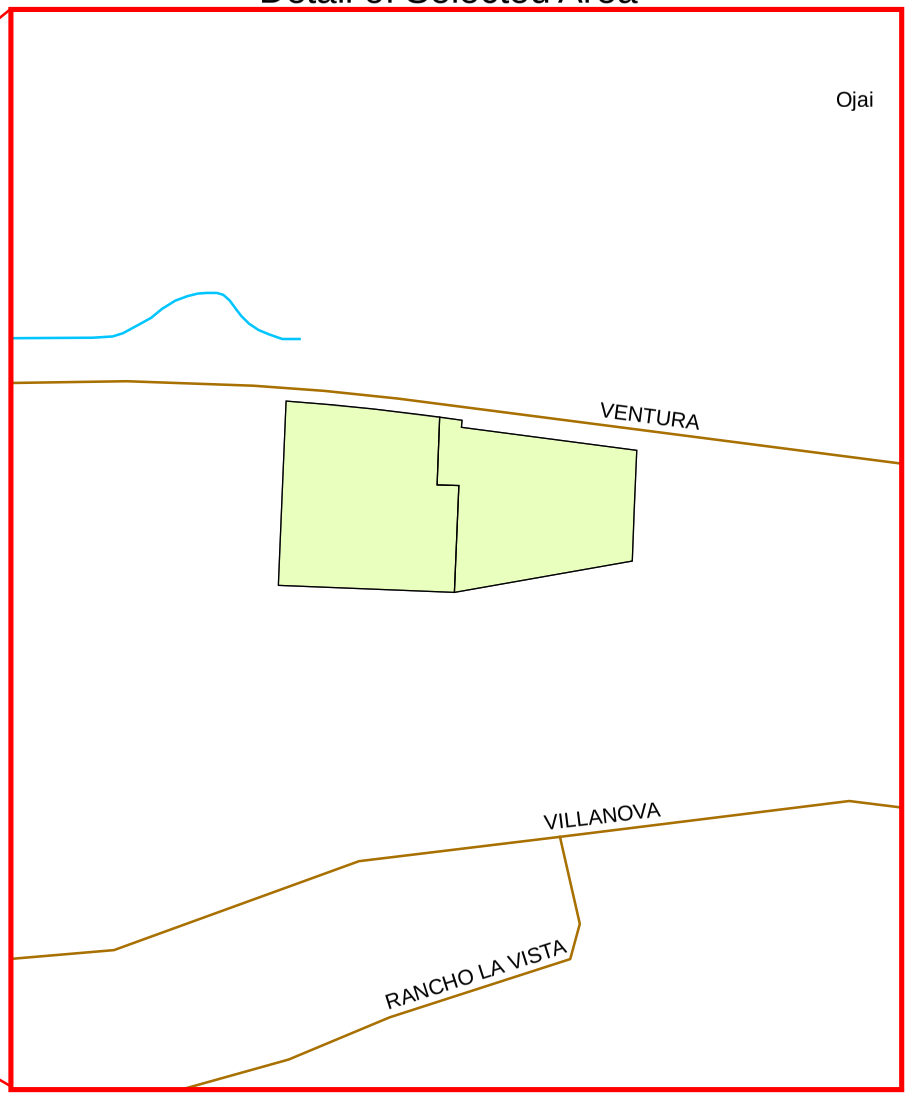

Purveyor Designation
CAS - 073

VENTURA COUNTY WATER PURVEYORS
ORGANIZATION INFORMATION

Purveyor Name:	VINEYARD AVENUE ACRES MUTUAL WATER COMPANY				
Address:	P O Box 6293				
City:	Oxnard	**Groundwater Basin:**	Forebay Basin		
State:	CA	**Zip Code:**	93031	**Thomas Guide:**	492-H,J7 and 522-H,J1
Phone No:	(805) 985-4974	**FAX No:**	(805) 382-2535		
Wholesale District:	United (U-147)	**Water Agency:**	Fox Cyn. GMA	**Purveyor Number:**	293
Contact Person:	Nancy Olivares	**Title:**	Bookeeper		
Locality:	Includes Stroube Street and Collins Street between Vineyard Avenue and Rose Avenue.	**Quad Sheet:**	Oxnard (63-43)		
Management Organization:	Bookkeeper				
Governing Body:	Board of Directors	**Purveyor Type:**	Mutual		
Established Under:	Legal Description	**Staff:**	1	**Year Formed:**	1946
E-mail:	none	**Website:**	none		

SERVICE INFORMATION

Population Served:	1500	**Domestic Connections:**	364
Groundwater Source:	2 Wells	**Agricultural Connections:**	0
Imported Source:	None	**M and I Connections:**	0
Surface/Reclaimed:	None	**Total Connections:**	364
Water Cost Notes:	Cost Information Not Provided.		
General Comments:	Commercial Volume Information Not Provided. Additional contact: Pete Ramirez (maintenance), pager (805) 671-3621.		

WELL INFORMATION

State Well Number(s):	Owner's Well Name or Number(s):
2N/22W-22R02, 2N/22W-22R04	Acres Mutual #1, Acres Mutual #2

Vineyard Ave Acres Mutual Water Company

Ventura County Water Purveyor Map

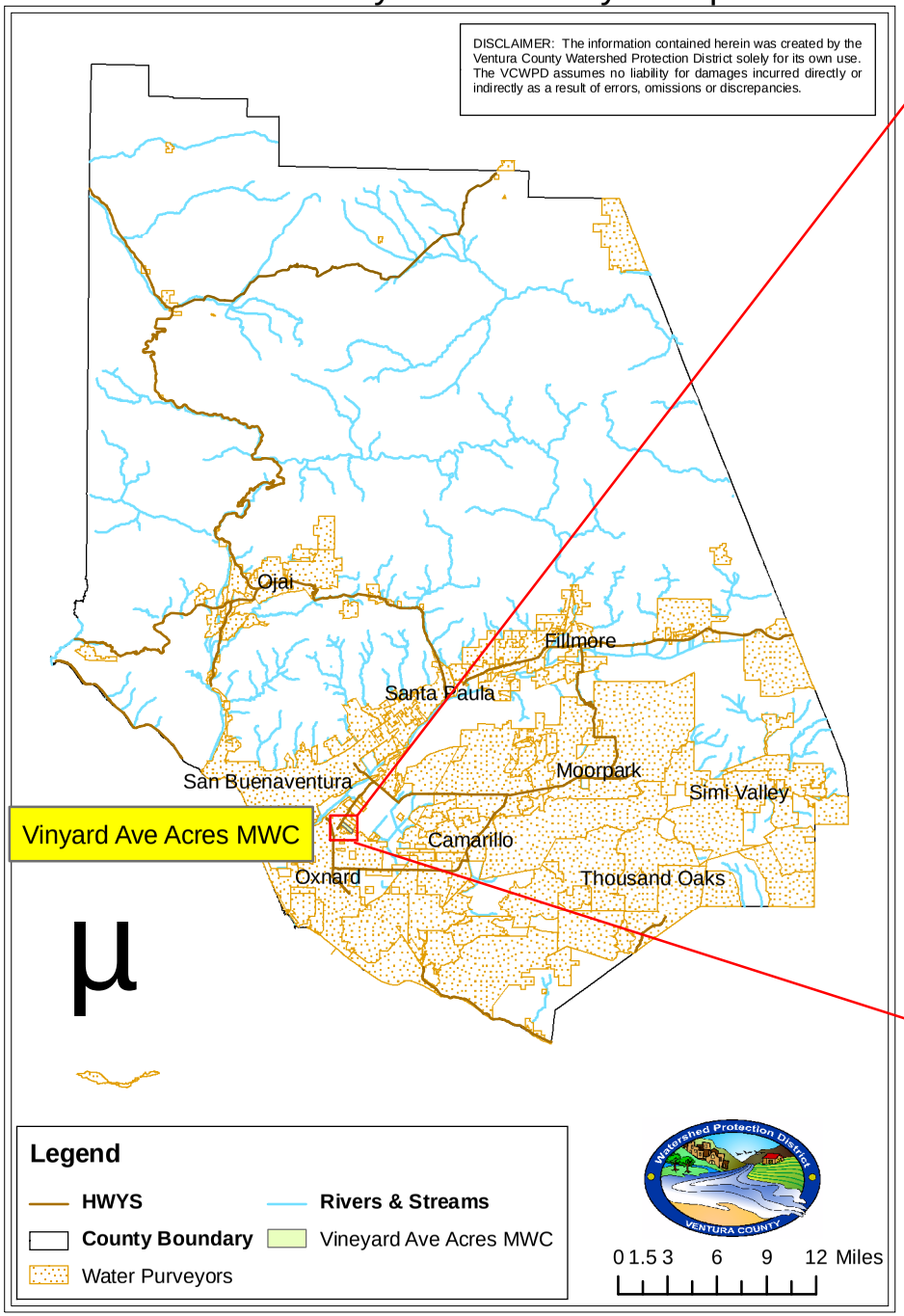

Detail of Selected Area

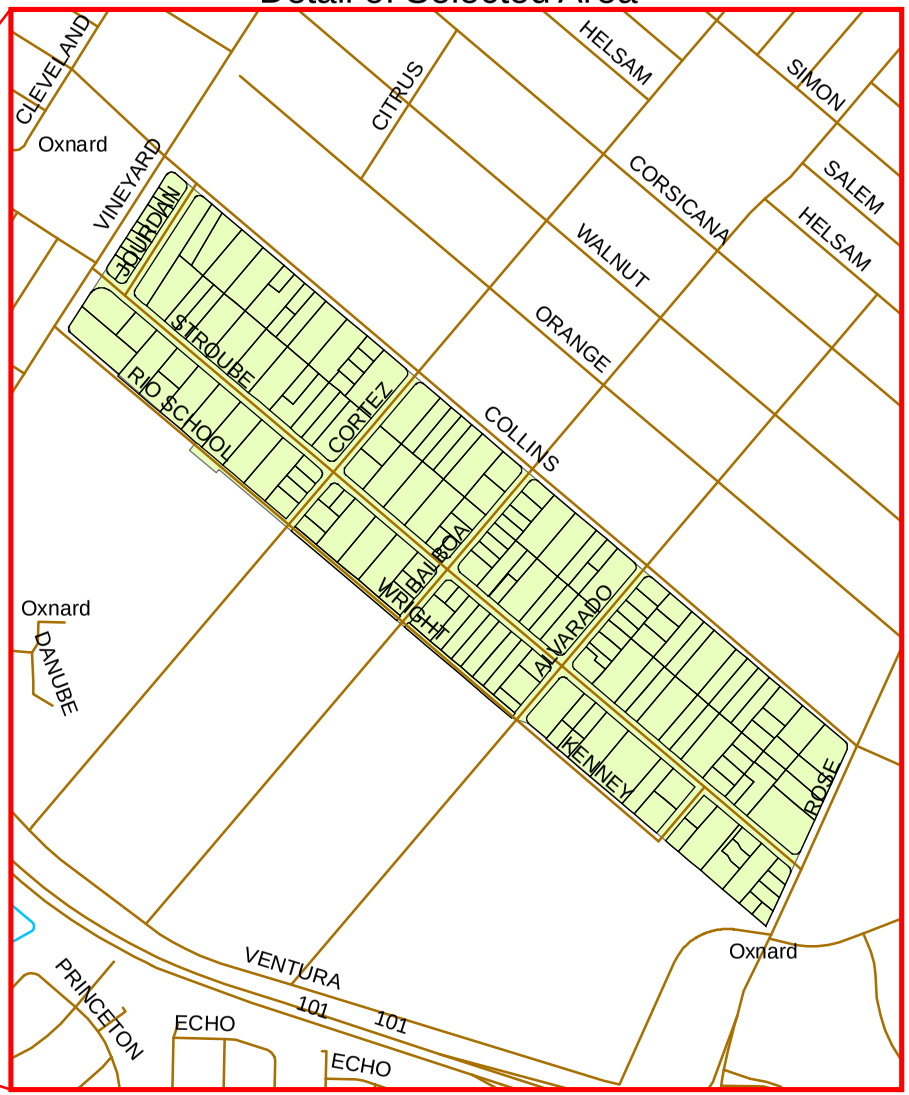

Purveyor Designation
U - 147

2-328

VENTURA COUNTY WATER PURVEYORS
ORGANIZATION INFORMATION

Purveyor Name:	VINEYARD MUTUAL WATER COMPANY				
Address:	183 Montgomery Avenue				
City:	Oxnard	**Groundwater Basin:**	Forebay Basin		
State:	CA	**Zip Code:**	93030	**Thomas Guide:**	492-J5
Phone No:	(805) 485-2977	**FAX No:**	(805) 485-1186		
Wholesale District:	United (U-149)	**Water Agency:**	Fox Cyn. GMA	**Purveyor Number:**	297
Contact Person:	John Ferro	**Title:**	President		
Locality:	Small industrial tract includes Montgomery Ave., N. Southbank Rd. and Lambert St., W. of Vineyard Ave. in the Del Norte area N. of 101Fwy.	**Quad Sheet:**	Saticoy (62-43)		
Management Organization:	Board Members, General Manager				
Governing Body:	Board of Directors	**Purveyor Type:**	Mutual		
Established Under:	Legal Description	**Staff:**	1	**Year Formed:**	1966
E-mail:	Jaferro@aol.com	**Website:**			

SERVICE INFORMATION

Population Served:	200*	**Domestic Connections:**	1
Groundwater Source:	2 Wells	**Agricultural Connections:**	1
Imported Source:	None	**M and I Connections:**	47
Surface/Reclaimed:	None	**Total Connections:**	49
Water Cost Notes:	NOTE: *(Population served is an estimate only). All water is charged at $0.016/cu ft.		
General Comments:	Average annual water volume served = 117.7 AFY which is not expected to change appreciably by year 2010 unless commercial tenants alter from present light manufacturing/industry activities.		

WELL INFORMATION

State Well Number(s):	Owner's Well Name or Number(s):
2N/22W-14L05, 2N/22W-14P03	Vineyard MWC #1, Vineyard MWC #2

Vineyard Mutual Water Company

Ventura County Water Purveyor Map

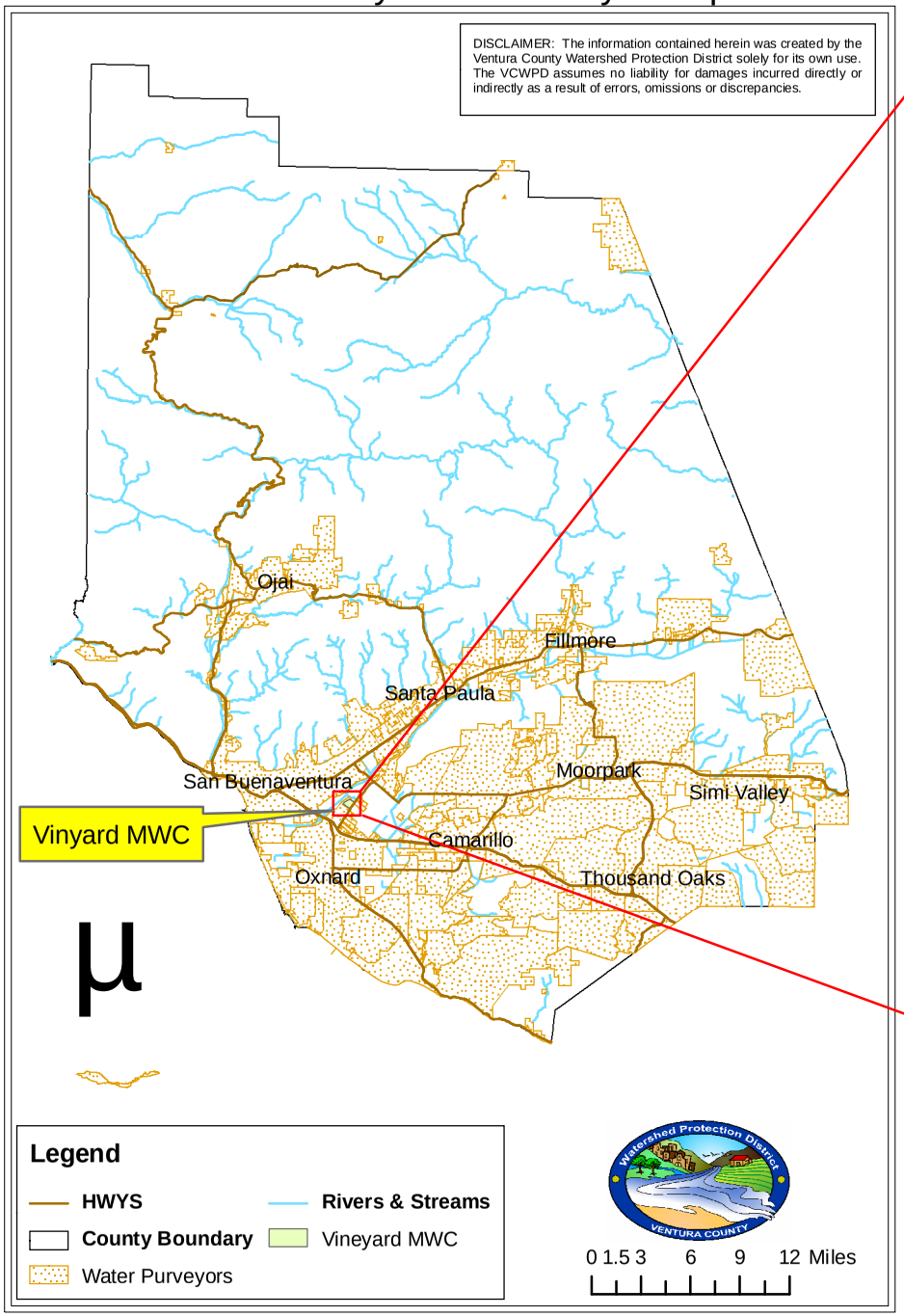

Detail of Selected Area

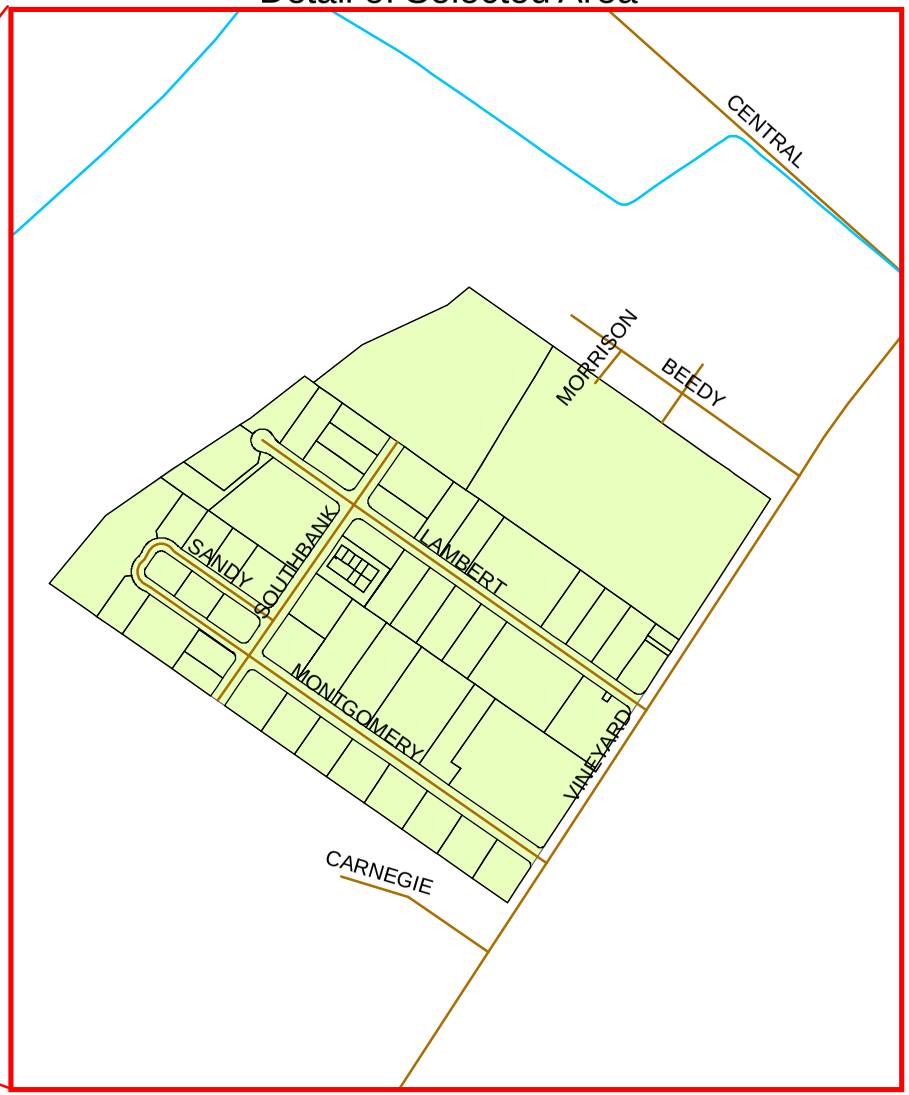

Purveyor Designation
U - 149

VENTURA COUNTY WATER PURVEYORS
ORGANIZATION INFORMATION

Purveyor Name:	VUJOVICH RANCH				
Address:	3150 Hailes Road				
City:	Oxnard	**Groundwater Basin:**	Oxnard Plain Pressure		
State:	CA	**Zip Code:**	93033	**Thomas Guide:**	553 E-2
Phone No:	(805) 488-1909	**FAX No:**	(805) 488-5933		
Wholesale District:	United (U-209)	**Water Agency:**	Fox Canyon GM	**Purveyor Number:**	0
Contact Person:	Thomas Vujovich, Robert Gage (479-2481)cell	**Title:**	Owner, Water Systems Manager/ Foreman		
Locality:	N.E. corner (triangle) of Pleasant Valley Road & Laguna Road (S.E. Oxnard)	**Quad Sheet:**	Camarillo (63-44)		
Management Organization:	Private owner				
Governing Body:	Private land owner	**Purveyor Type:**	Private		
Established Under:	Legal Description	**Staff:**	1	**Year Formed:**	1943
E-mail:		**Website:**			

SERVICE INFORMATION

Population Served:	25	**Domestic Connections:**	11
Groundwater Source:	1 well	**Agricultural Connections:**	0
Imported Source:	None	**M and I Connections:**	0
Surface/Reclaimed:	None	**Total Connections:**	11

Water Cost Notes: Water supply is included in monthly rent. All service to well and system is done by owner at his expense. 2,000 gallon pressure tank acts as tempory storage, but is not sufficient for fire flow.

General Comments: System was originally set up to serve 10 farmer dwellings and one barn. Now simply a landlord/tenant type service. Homes served are at 3619 to 3685 Laguna Road. System supply is chlorinated.

WELL INFORMATION

State Well Number(s):	Owner's Well Name or Number(s):
1N/21W-07P01	Domestic/Laguna Well

Vujovich Ranch

Ventura County Water Purveyor Map

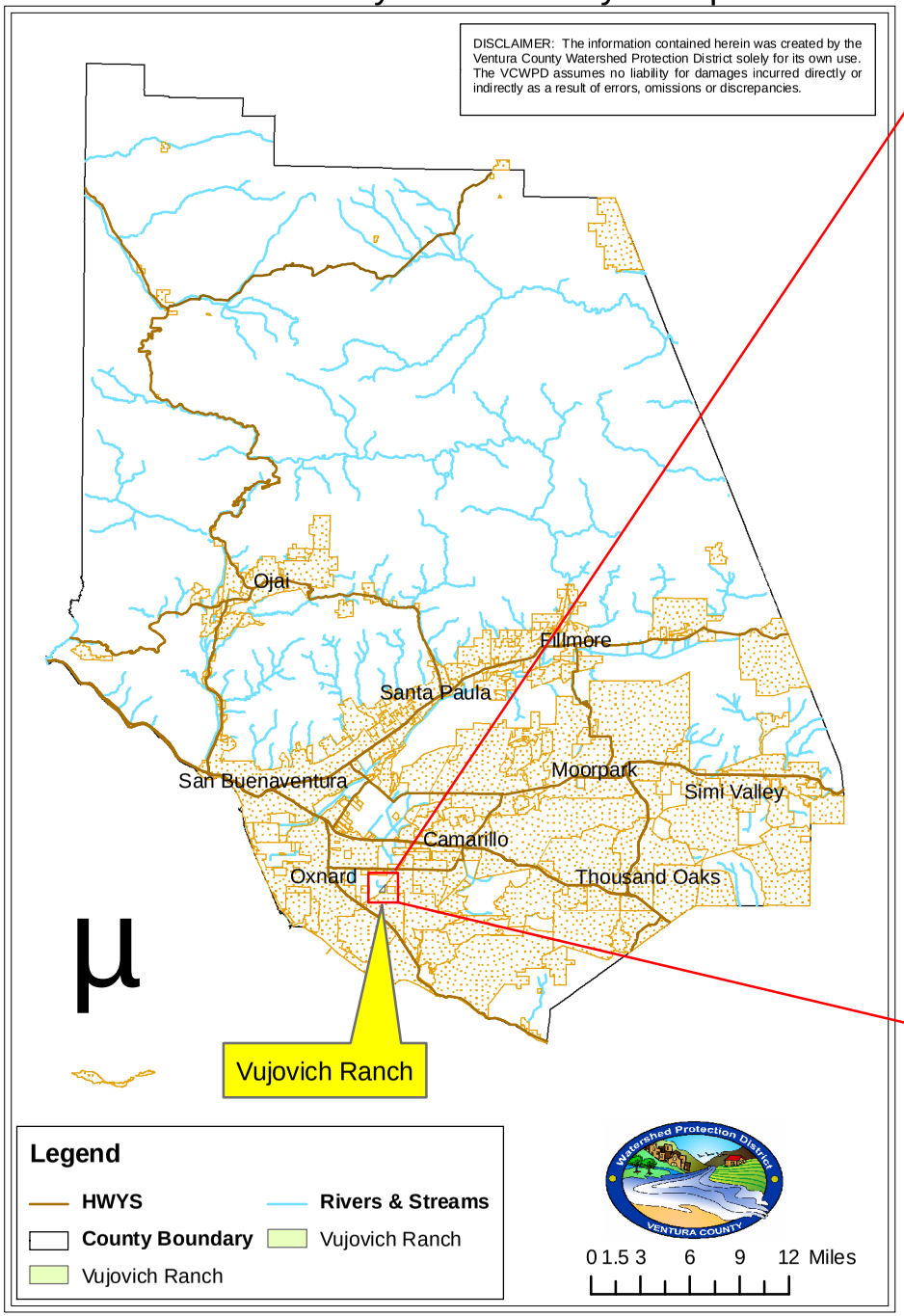

Detail of Selected Area

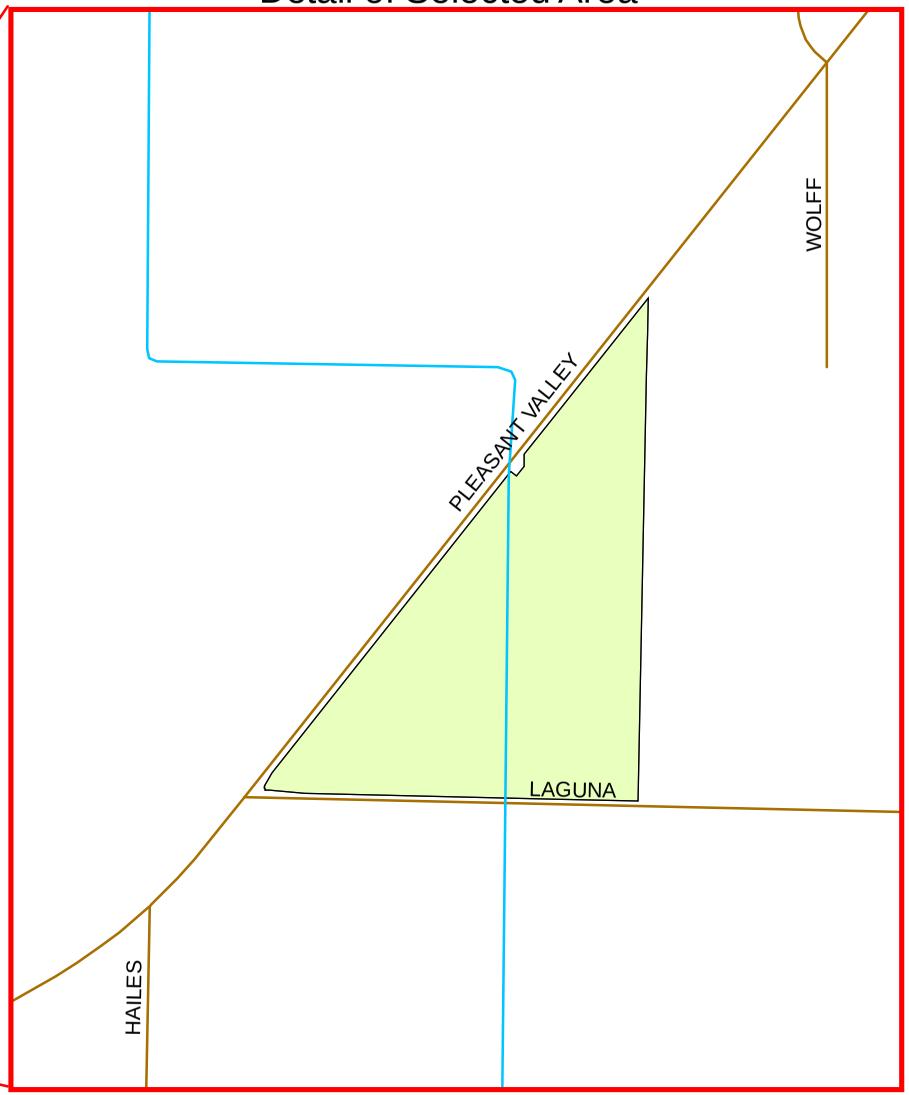

Purveyor Designation
U - 209

VENTURA COUNTY WATER PURVEYORS
ORGANIZATION INFORMATION

Purveyor Name:	WARRING WATER SERVICE, INC. (Piru)				
Address:	P.O. Box 189, Piru, CA 93040 or 1295 Cliff Avenue, Fillmore, Ca. 93015				
City:	Piru	**Groundwater Basin:**	Piru Basin		
State:	CA	**Zip Code:**	93040	**Thomas Guide:**	457 (most of page)
Phone No:	(805) 524-3267	**FAX No:**	(805) 524-2590		
Wholesale District:	United (U-150)	**Water Agency:**	None	**Purveyor Number:**	299
Contact Person:	Gary G. Pace	**Title:**	General Manager		
Locality:	Has served the Piru community since 1890. Still covers Piru and vicinity.	**Quad Sheet:**	Piru (61-46)		
Management Organization:	General Mgr., Billing and Collection Mgr., Field Rep. or Service Rep.				
Governing Body:	Board of Directors	**Purveyor Type:**	Private		
Established Under:	PUC-Regulation	**Staff:**	4	**Year Formed:**	Incorp 18
E-mail:	none	**Website:**			

SERVICE INFORMATION

Population Served:	1,300	**Domestic Connections:**	495
Groundwater Source:	3 Wells	**Agricultural Connections:**	3
Imported Source:	None	**M and I Connections:**	0
Surface/Reclaimed:	None	**Total Connections:**	491
Water Cost Notes:	Wholesale costs are electricity fees to pump water. Domestic rate $1.078/100cf plus monthly service of $17.95/mo. or greater based on meter size. Average annual domestic costs = $264/year.		
General Comments:	Average annual water volume served = 386.5 AFY. Current2001 volume = 531AF, with anticipated year 2010 demand at 890 AFY. All connections are metered. For additional info, call Gary Pace - (805)524-3267		

WELL INFORMATION

State Well Number(s):	Owner's Well Name or Number(s):
4N/18W-20M01 (60HP., 520 gpm capacity), 4N/18W-20M02 (60HP., 600 gpm capacity) 4N/18W-20M03 (150HP- 1500 gpm capacity)	Warring Water #1, Warring Water #2, Warring Water #4.

Warring Water Service, Inc.

Ventura County Water Purveyor Map

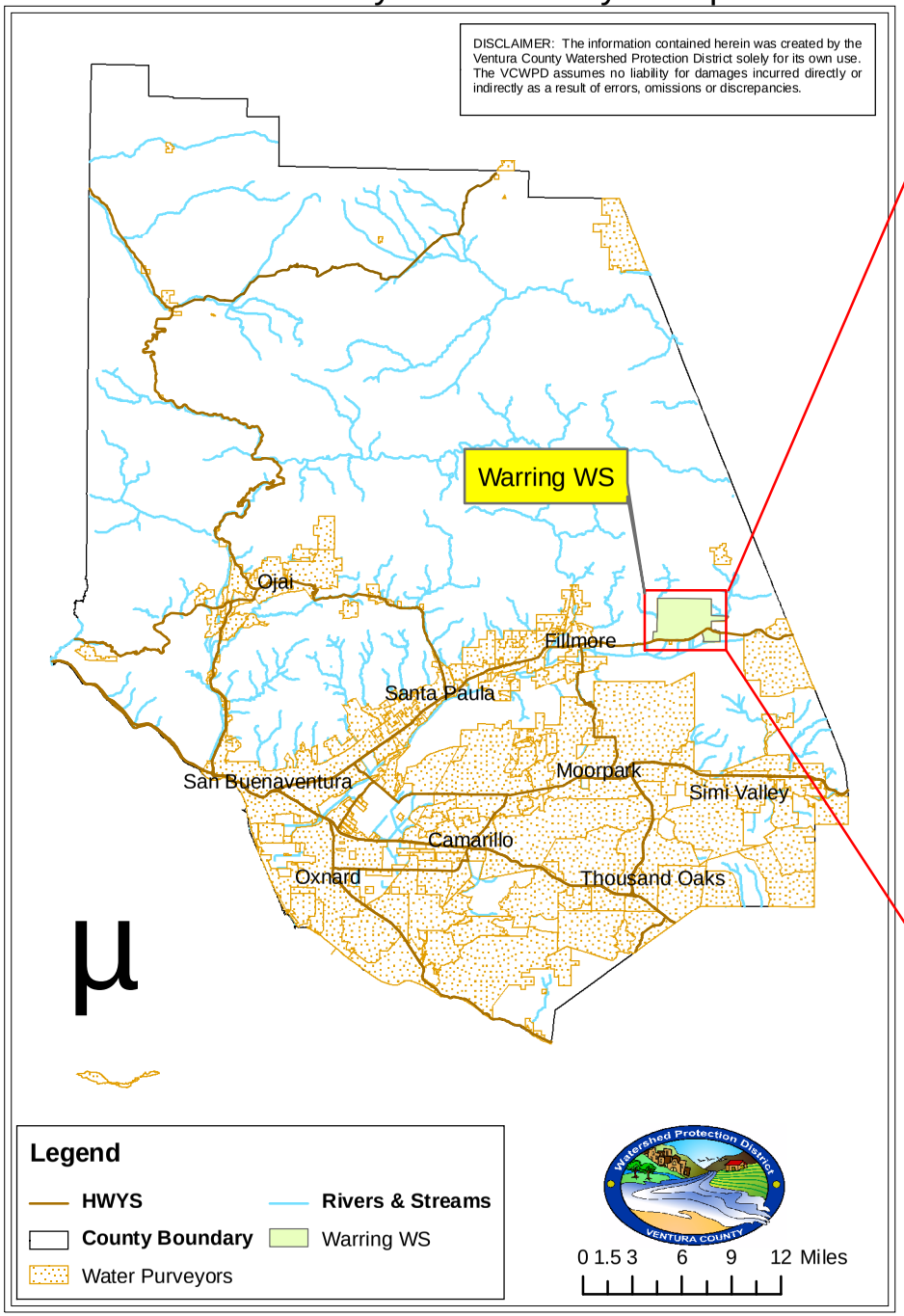

Detail of Selected Area

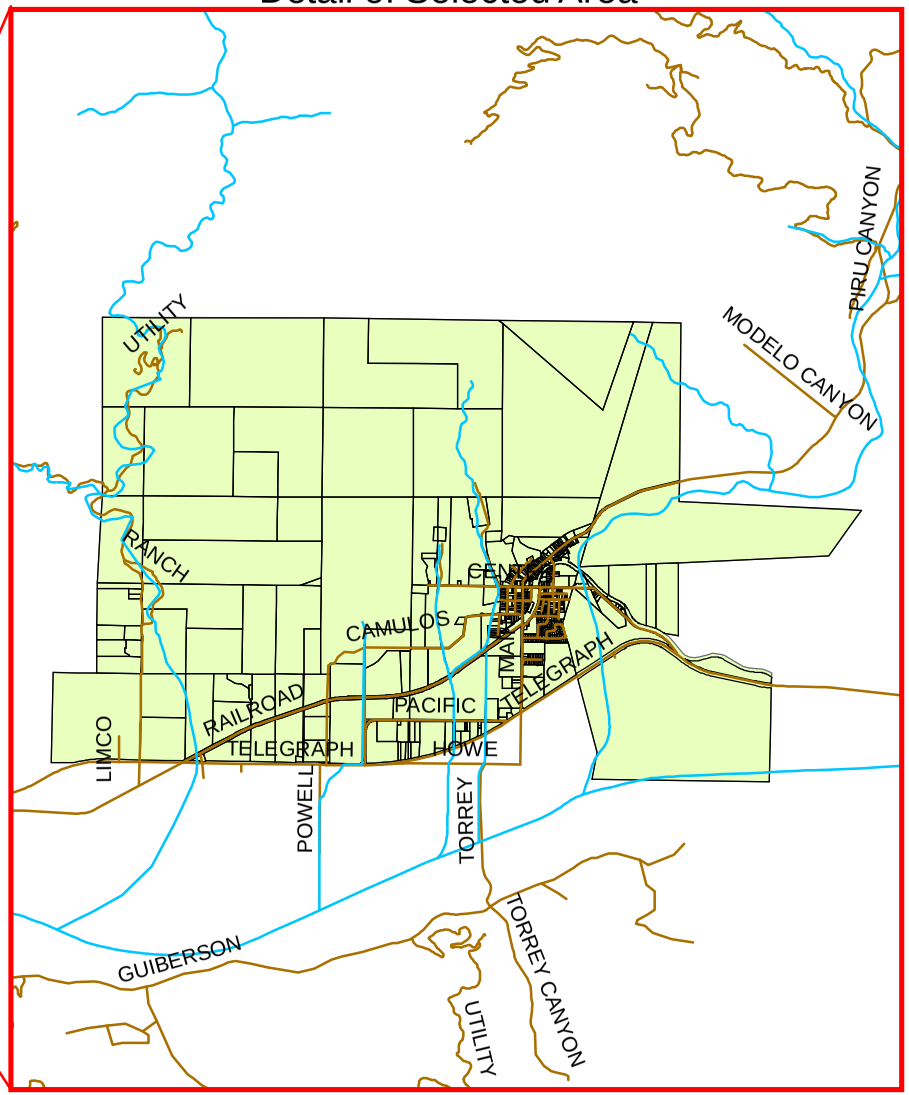

Purveyor Designation
U - 150

VENTURA COUNTY WATER PURVEYORS
ORGANIZATION INFORMATION

Purveyor Name:	WATERS ROAD USERS GROUP				
Address:	8410 Waters Road				
City:	Moorpark	**Groundwater Basin:**	North Las Posas Basin		
State:	CA	**Zip Code:**	93021	**Thomas Guide:**	475-G2,3,4
Phone No:	(805) 529-1657	**FAX No:**			
Wholesale District:	Calleguas (CAL-042)	**Water Agency:**	Fox Cyn. GMA	**Purveyor Number:**	83
Contact Person:	Diane Avery 529-0566	**Title:**	President		
Locality:	Waters Road west of the City of Moorpark.	**Quad Sheet:**	Moorpark (62-45)		
Management Organization:	President, Secretary, Treasurer				
Governing Body:	Board of Directors	**Purveyor Type:**	Private		
Established Under:	Legal Description	**Staff:**	3	**Year Formed:**	?
E-mail:	none	**Website:**	none		

SERVICE INFORMATION

Population Served:	50	**Domestic Connections:**	13
Groundwater Source:	1 Well	**Agricultural Connections:**	0
Imported Source:	None	**M and I Connections:**	0
Surface/Reclaimed:	None	**Total Connections:**	13
Water Cost Notes:	Cost Information Not Provided.		
General Comments:	Water is purchased from Balcom-Bixby and cleaned up for domestic use.		

WELL INFORMATION

State Well Number(s):	Owner's Well Name or Number(s):
3N/20W-27G04-Bennet's well acts as a backup for Balcom Bixby to supply Waters Road Users Group. 3N/20W-27H01- main well for new well, or Balcolm Bixby #2 Water Road Users Group(owned by Balcolm Bixby).	Waters Road #1

Waters Road Users Group

Ventura County Water Purveyor Map

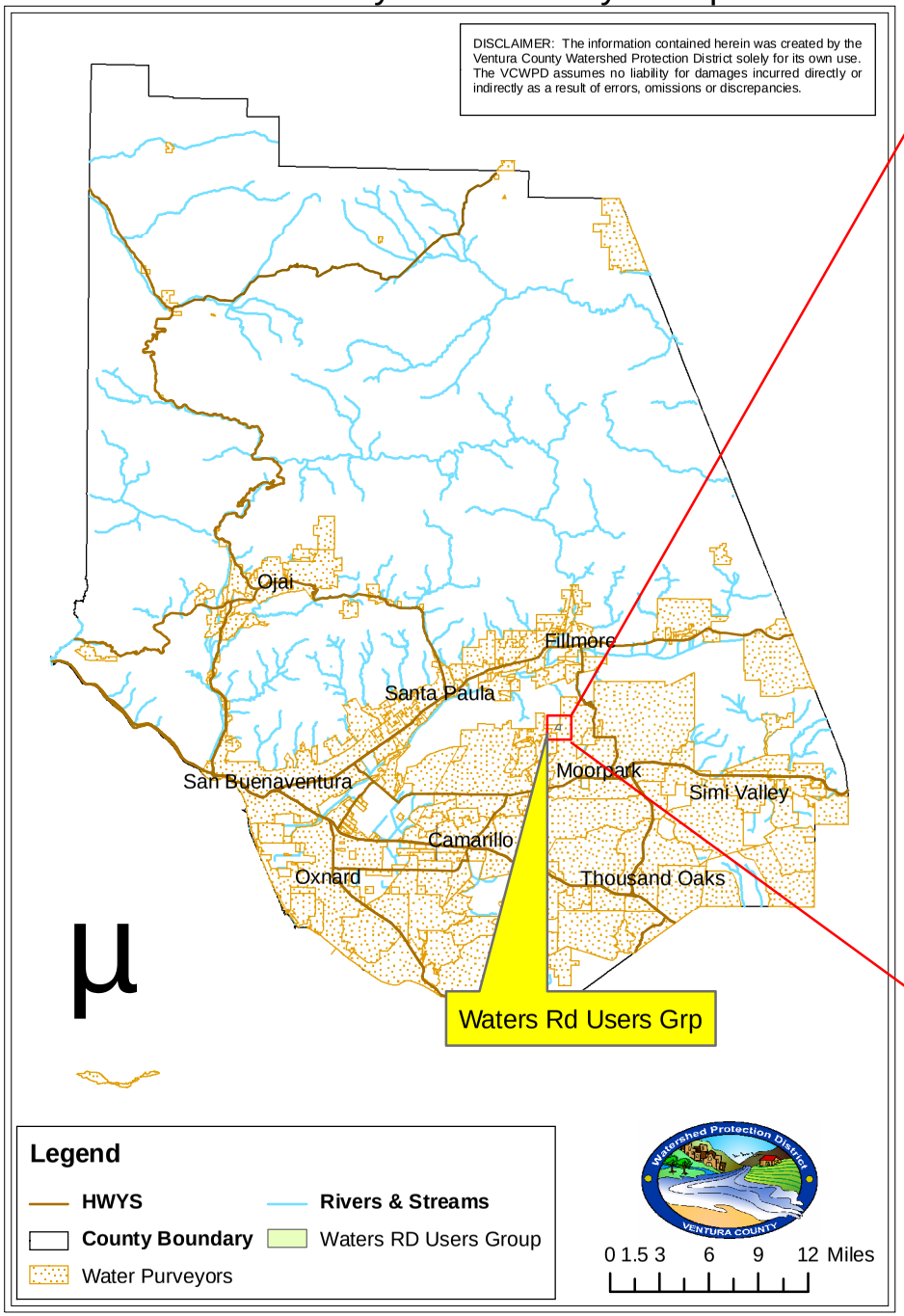

Detail of Selected Area

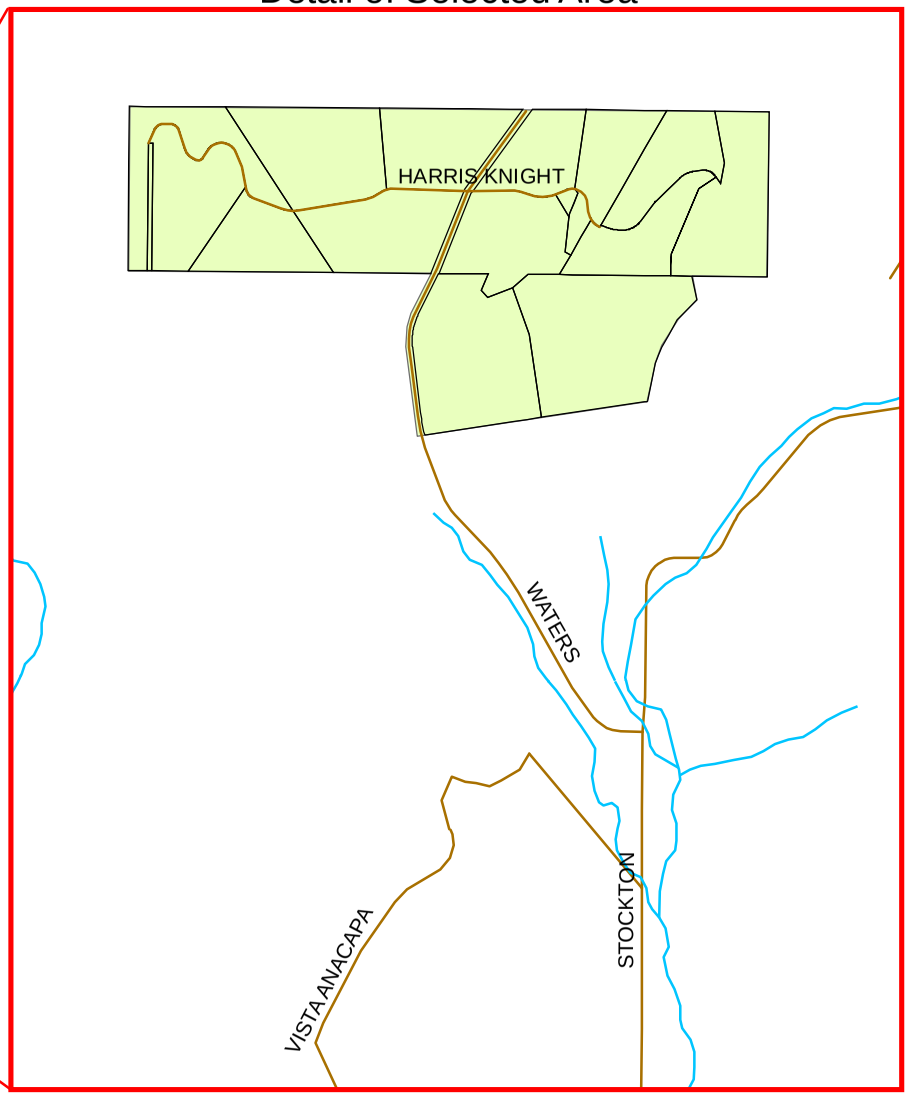

Purveyor Designation
CAL - 042

VENTURA COUNTY WATER PURVEYORS
ORGANIZATION INFORMATION

Purveyor Name:	WILSHIRE BLVD. TEMPLE CAMPS & CONFERENCE CENTER				
Address:	3663 Wilshire Blvd				
City:	Los Angeles	**Groundwater Basin:**	Santa Monica Mountains area		
State:	CA	**Zip Code:**	90010	**Thomas Guide:**	625-D,E3,4
Phone No:	(213) 388-2401	**FAX No:**	(213) 388-2595		
Wholesale District:	None (W-153)	**Water Agency:**	None	**Purveyor Number:**	305
Contact Person:	Don Marks	**Title:**	Facility Director		
Locality:	Pacific Coast Hwy. at Yerba Buena Rd.; 11495 E. Pacific Coast Hwy., Malibu.	**Quad Sheet:**	Triunfo Pass (64-45)		
Management Organization:	Jewish Temple Group Facilities				
Governing Body:	Landowners	**Purveyor Type:**	Private		
Established Under:	Camp boundary	**Staff:**	0	**Year Formed:**	1952
E-mail:	none	**Website:**	none		

SERVICE INFORMATION

Population Served:	10 permanent, 300 seasonal	**Domestic Connections:**	9
Groundwater Source:	3 Wells (only 1 active)	**Agricultural Connections:**	0
Imported Source:	Yerba Buena Water Company	**M and I Connections:**	0
Surface/Reclaimed:	None	**Total Connections:**	9

Water Cost Notes: Cost based on current Yerba Buena Water Company Service rates. Alternate phone numbers to reach camp directly: (310) 457-7861 and FAX (310) 457-4614.

General Comments: Potable water supply comes from Yerba Buena Water Service, Includes former Camp Hess Kramer, Gindling Hilltop Camp, and Steve Breuer Conference Center. Site address: 11495 E. Pacific Coast Hwy. Malibu, Ca. 90265.

WELL INFORMATION

State Well Number(s):	Owner's Well Name or Number(s):
1S/20W-22P06 & 1S/20W-22P02 operated by Yerba Buena Water Company. 1S/20W-22M01 (capped), 1S/20W-22P04 (capped in 2002)	

Wilshire Blvd Temple Camps & Conference Center

Ventura County Water Purveyor Map

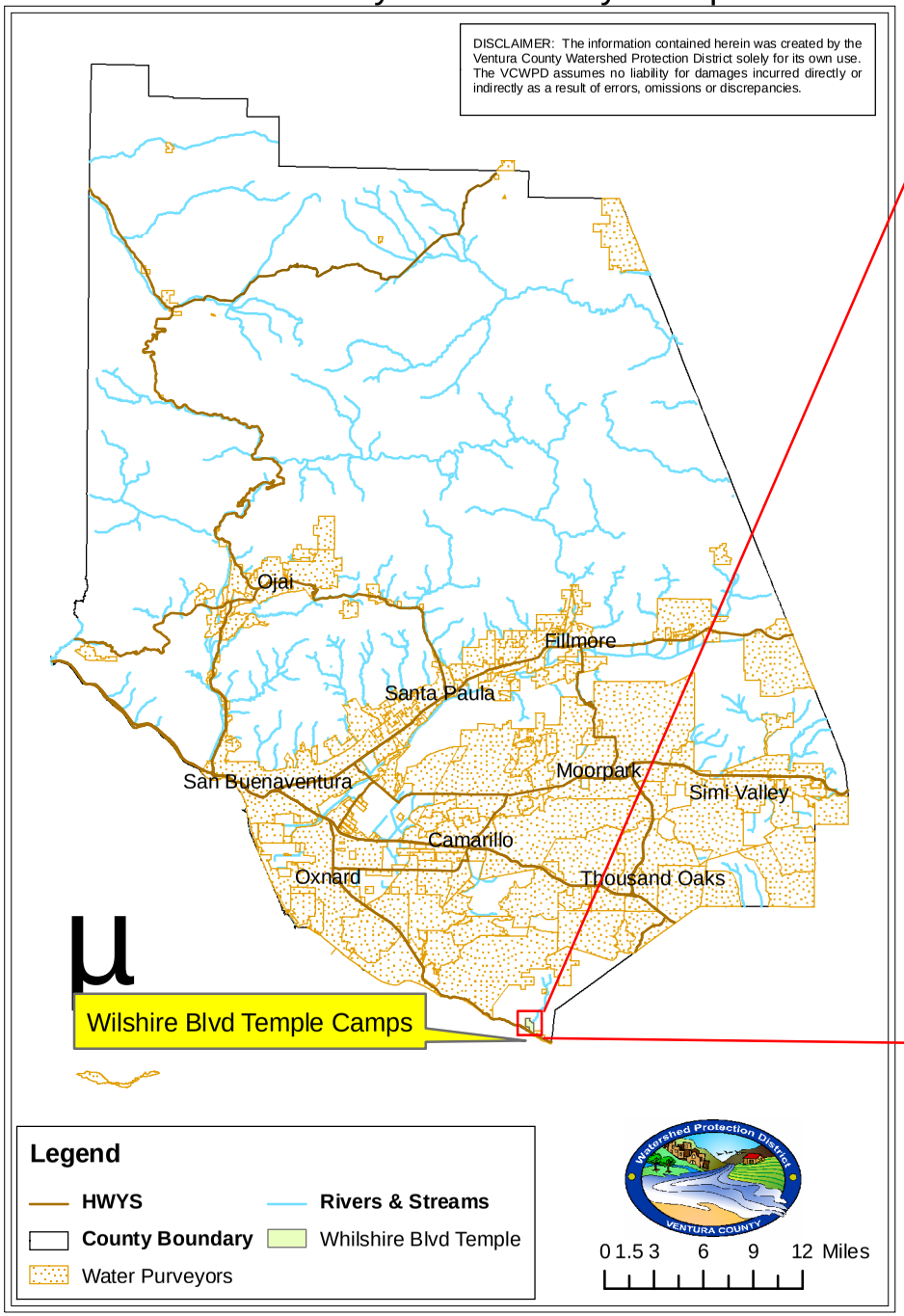

Detail of Selected Area

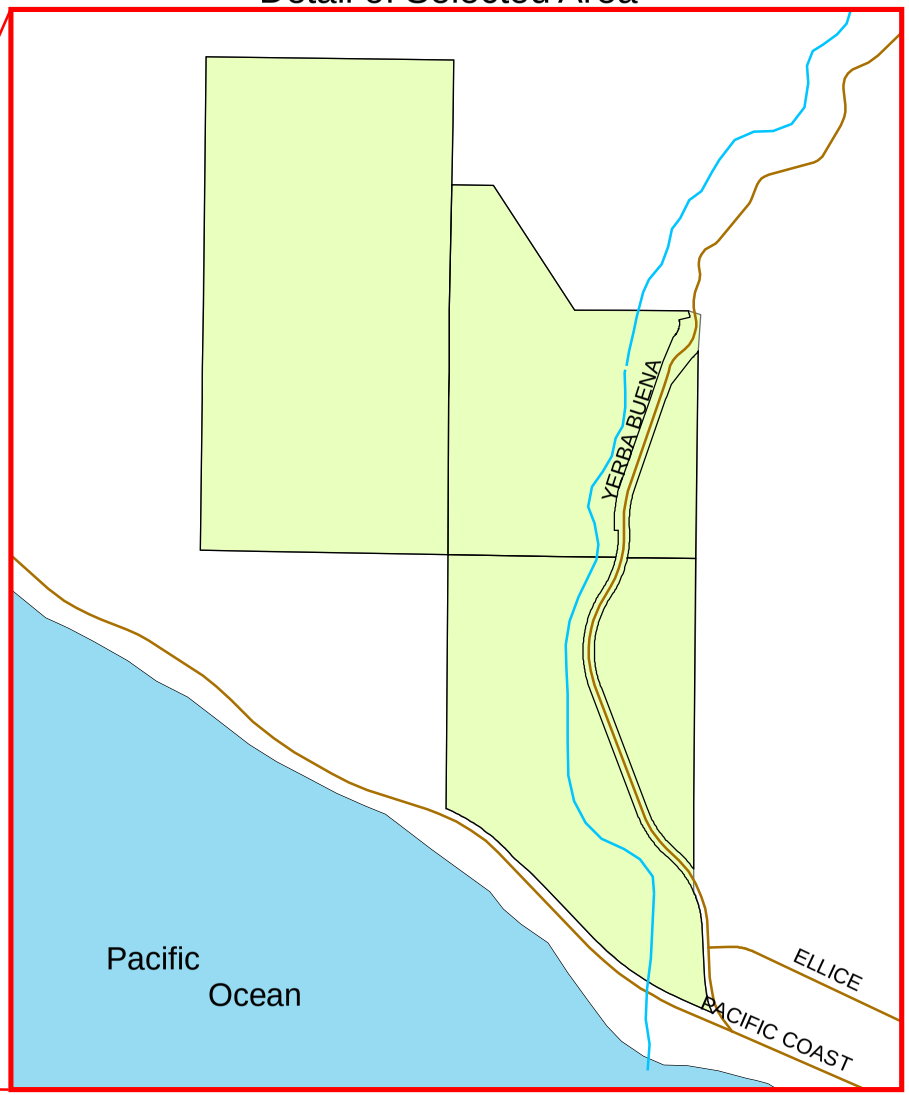

Purveyor Designation
W - 153

VENTURA COUNTY WATER PURVEYORS
ORGANIZATION INFORMATION

Purveyor Name:	YERBA BUENA WATER COMPANY				
Address:	P O Box 2669				
City:	Palos Verdes	**Groundwater Basin:**	Santa Monica Mountains area		
State:	CA	**Zip Code:**	90274	**Thomas Guide:**	625-E,F4,5
Phone No:	(310) 542-8483	**FAX No:**	(310) 530-7871		
Wholesale District:	None (W-178)	**Water Agency:**	None	**Purveyor Number:**	355
Contact Person:	Robert Berry, Eileen Berry	**Title:**	President, Sec.-Treasurer		
Locality:	Solimar Beach area between Little Sycamore Cyn. and Leo Carrillo Beach, along Pacific Coast Highway and N. along Yerba Buena Rd.	**Quad Sheet:**	Triunfo Pass (64-45)		
Management Organization:	President, Secretary/Treasurer, Geologist (Don Michael), Maintenance/Field Technician (John Roguemore)				
Governing Body:	Management Contract	**Purveyor Type:**	PUC-Regulated		
Established Under:	PUC Regulation	**Staff:**	2	**Year Formed:**	1945
E-mail:	none	**Website:**	none		

SERVICE INFORMATION

Population Served:	575	**Domestic Connections:**	222
Groundwater Source:	5 Wells (only 2 active) (main and backup	**Agricultural Connections:**	0
Imported Source:	None	**M and I Connections:**	0
Surface/Reclaimed:	None	**Total Connections:**	222

Water Cost Notes: Formerly called the Malibu Water Company. All water is charged at the flat rate of $0.35/HCF.

General Comments: Water company managed by Robert Berry, Paso Robles, CA 93446 and reached at phone number listed above. Annual water volumes served = approx. 90-100 AFY. Slight increases expected by year 2010. Some wells abandoned due to poor water quality. Average daily delivery = 8,000 gallons/day (1998), with 145 gpm peak demand. Wells pump to 45,000 and 210,000 gallon tanks.

WELL INFORMATION

State Well Number(s):	Owner's Well Name or Number(s):
1S/20W-22P03 (as of year 2000) main active well , 1S/20W-22P05 (backup or standby well), 1S/20W-22P02 (abandoned), 1S/20W-22P04 (used by Camp Hess Kramer), 1S/20W-22P01	Yerba Buena #5 (500-600 gpm), Yerba Buena #2, Yerba Buena #4 (also called Williams #2), Yerba Buena #3, Yerba Buena #1

Yerba Buena Water Company

Ventura County Water Purveyor Map

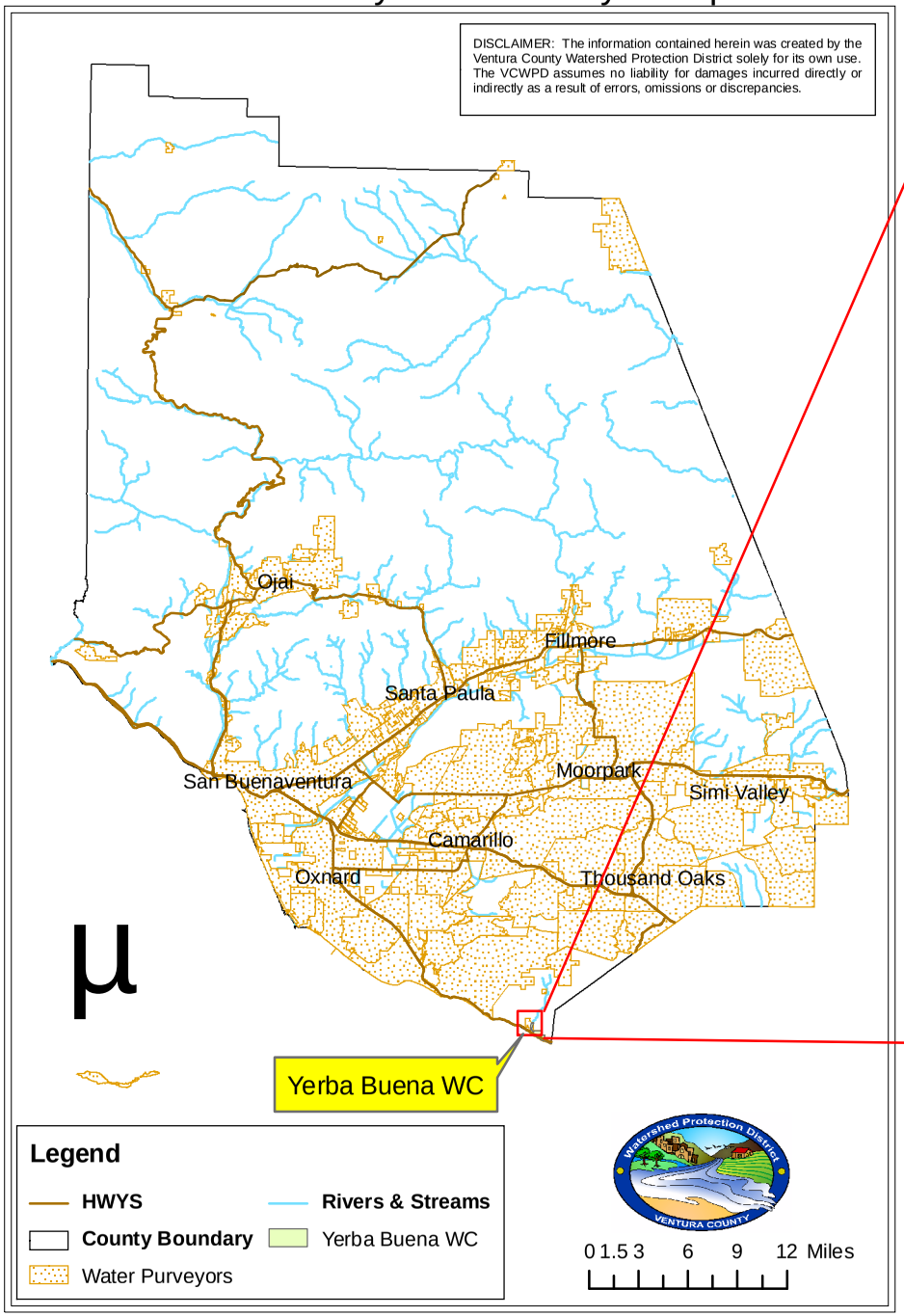

Detail of Selected Area

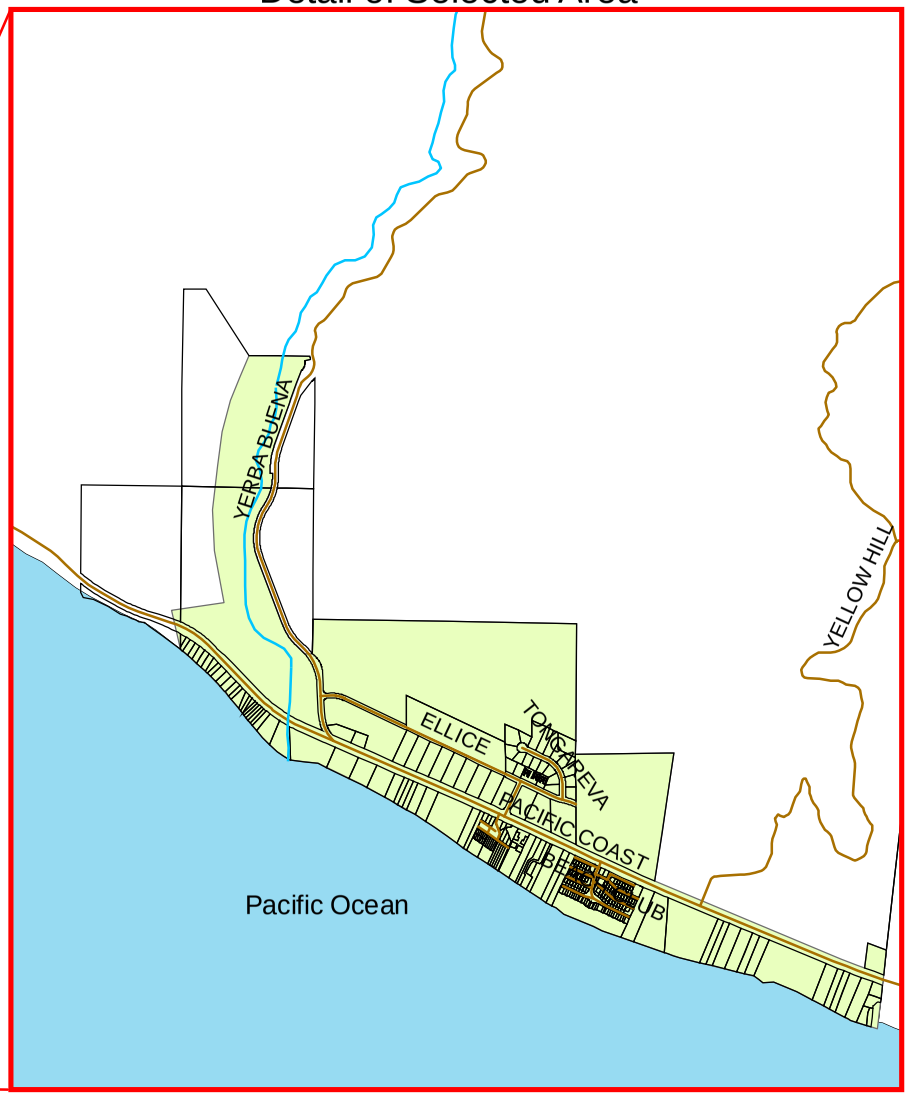

Purveyor Designation
W - 178

VENTURA COUNTY WATER PURVEYORS
ORGANIZATION INFORMATION

Purveyor Name:	ZONE MUTUAL WATER COMPANY				
Address:	P O Box 239, office at 3901 Las Posas Rd., Camarillo, Suite 107				
City:	Somis/Camarillo	**Groundwater Basin:**	North Las Posas Basin & South		
State:	CA	**Zip Code:**	93066/93010	**Thomas Guide:**	474-D,E,F&J7; 475-A7; 494 & 495 top half of pages
Phone No:	(805) 386-4061	**FAX No:**	(805) 386-8110		
Wholesale District:	Calleguas (CAL-044)	**Water Agency:**	Fox Cyn. GMA	**Purveyor Number:**	87
Contact Person:	Carol Schoen	**Title:**	Field Superintendant, Manager		
Locality:	Las Posas Valley	**Quad Sheet:**	Moorpark, Newbury Park, Santa Paula, and Camarillo		
Management Organization:	Manager, Superintendent, Lineman				
Governing Body:	Board of Directors	**Purveyor Type:**	Mutual		
Established Under:	Legal Description	**Staff:**	3	**Year Formed:**	1922
E-mail:	zonewater@verizon.net	**Website:**			

SERVICE INFORMATION

Population Served:	120	**Domestic Connections:**	0
Groundwater Source:	12 Wells	**Agricultural Connections:**	120
Imported Source:	Calleguas MWD	**M and I Connections:**	0
Surface/Reclaimed:	None	**Total Connections:**	120

Water Cost Notes: All connections metered. Water costs are charged on a 4 tiered system, beginning at $153/AF, then $165/AF, $177/AF, and $189/AF. Assessment fees are charged in addition to water costs on a bi-annual basis based on # of shares owned.

General Comments: Purveyor estimates volume may range from 4,500 to 6,000 AFY depending on type and quantity of crops grown. Company owns 12 wells, 11 of which are currently operational as of 2005.

WELL INFORMATION

State Well Number(s):	Owner's Well Name or Number(s):
2N/20W-09Q04, 2N/20W-09Q01, 2N/20W-09R01, 2N/20W-09F01, 2N/20W-08F01, 2N/20W-09Q05, 2N/20W-08Q01, 2N/20W-08E01, 2N/20W-08M01, 2N/20W-07R02, 2N/20W09Q07, 2N/20W-08H01 - (inactive)	Zone Well #7, Zone Well #8, Zone Well #10 Zone Well #12, Zone Well #13, Zone Well #14 Zone Well #15, Zone Well #17, Zone Well #18 Zone Well #19 Zone Well #20, Zone Well #11- (inactive). (Zone Well #12 is a District 19 transfer).

Zone Mutual Water Company

Ventura County Water Purveyor Map

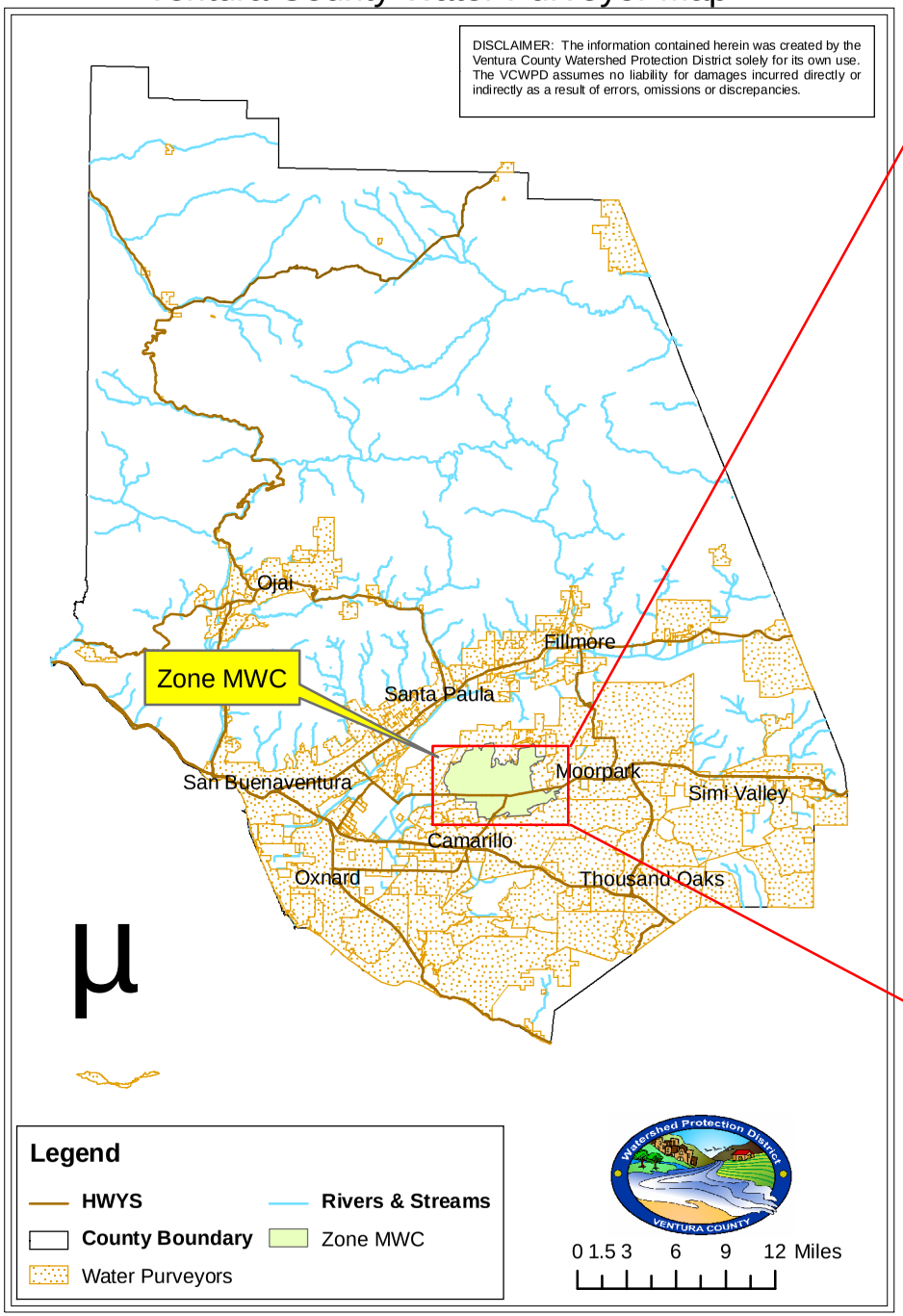

Detail of Selected Area

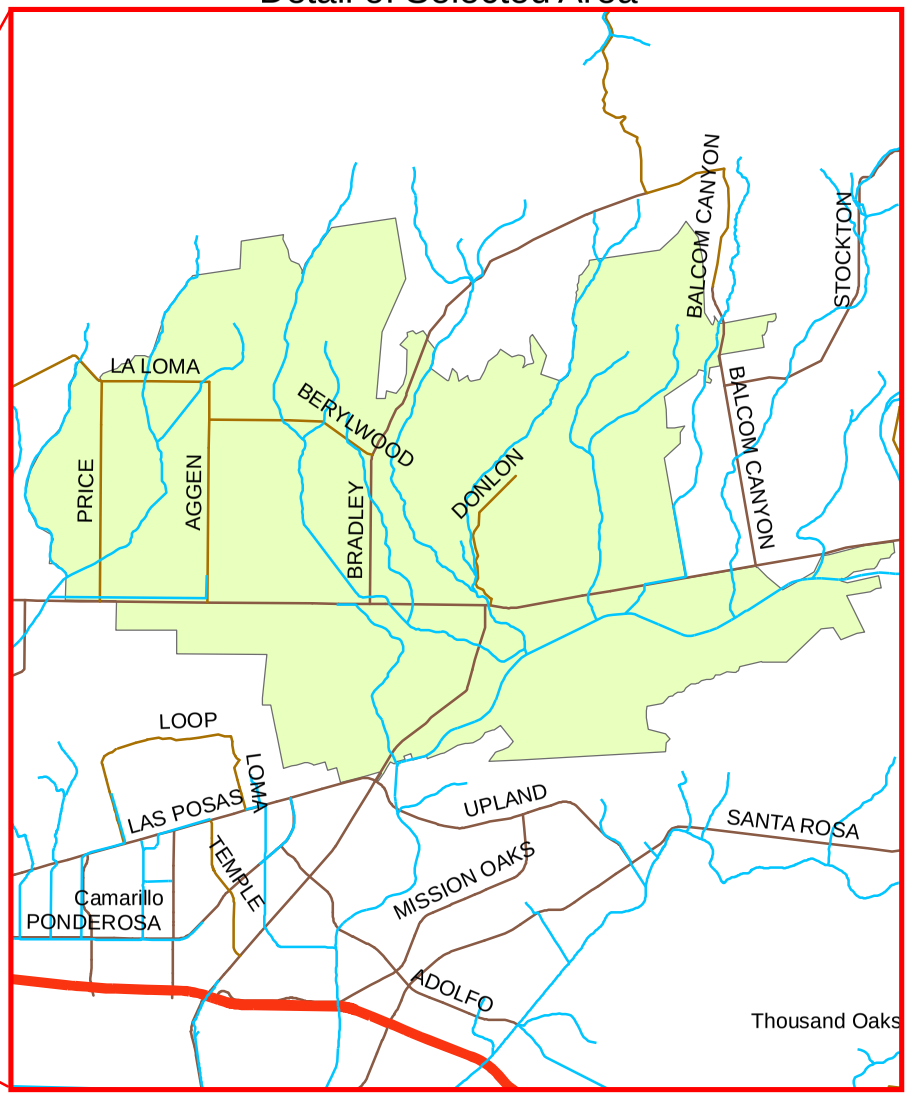

Purveyor Designation
CAL - 044